

CONSENT TO ACCESS PROPERTY AND PERFORM WORK AS INDICATED BELOW:

Property Owner: Clinton Land Trust & Conservation Inc.

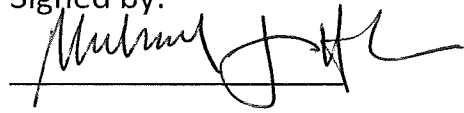
Address of Property: Land adjacent to Pleasant Valley Road Bridge

I (we) consent to the officers, employees, agents, contractors, subcontractors, consultants and other authorized representatives of the Town of Clinton entering and having continued access to the above referenced property for the following purposes;

1. Placement of temporary cofferdams
2. Sloping/Seeding rights
3. Drainage rights

Areas shown in map prepared by DTC (Town's Consultant) dated May 16, 2017, copy attached here to.

Signed by:



Michael Houde, President

Date:

9/15/17



N/F
MICHAEL JOHN OLIVER
VOL. 462 PG. 264

STREET LINE

PLEASANT VALLEY ROAD

RIVER


EDGE OF WATER

RIGHT TO SLOPE AND CONSTRUCT

PROPERTY LINE

DESIGNER: JAB
DRAFTER: CJS
CHECKED BY: JAB
DATE CHECKED: -

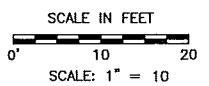
ENGINEER: DIVERSIFIED TECHNOLOGY CONSULTANTS
APPROVED BY: _____
DATE: _____



PROJECT TITLE:
REPLACEMENT OF PLEASANT VALLEY ROAD BRIDGE OVER MENUNKETESUCK RIVER
CADD: P:\2016\16155 Pleasant Valley Bridge\106\0-Current
PLOTTED: March 23, 2017

DRAWING TITLE:
CLINTON LAND CONSERVATION TRUST RIGHT TO ACCESS

PROJECT NO.: 16-155
DRAWING NO.: ES-1
SHEET NO.:



| REV. | DATE | DESCRIPTION | SHT. NO. |
|------|----------|----------------------------|----------|
| 1 | 08/21/17 | UPDATED EASEMENT LOCATIONS | |
| | | REVISIONS | |

Aug 21, 2017 - 1:31pm
 P:\2016\16155 Pleasant Valley Bridge\106\0-Current\16-155-ES-1.dwg
 16-155-ES-1.dwg