CONNECTICUT DEPARTMENT OF TRANSPORTATION

Plans For

STAMFORD PARKING GARAGE

Town of

STAMFORD

ROAD	MAINTENANCE RESPONSIBILITY	LENGTH
SOUTH STATE STREET	STATE	800 FEET

F.A.P. #	MAINTENANCE RESPONSIBILITY	PROJECT #
####(###)	STATE	301-0047

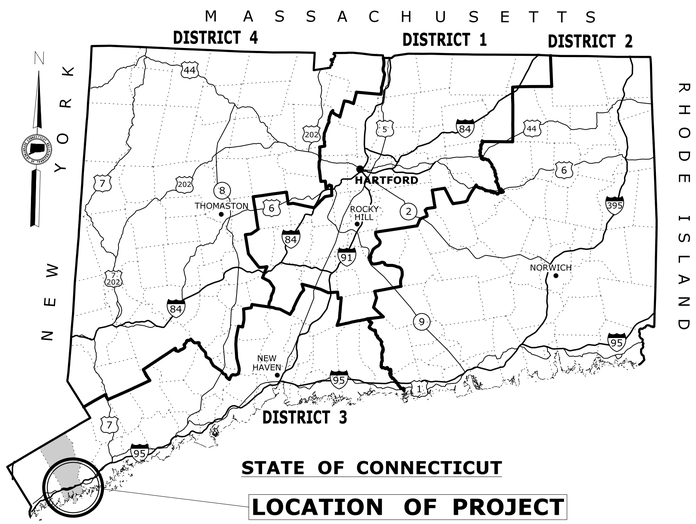

STATE OF CONNECTICUT

GENERAL NOTES:

1. CONSTRUCTION SPECIFICATIONS: SEE TECHNICAL PROVISIONS
2. 400 FOOT GRID BASED ON CONNECTICUT COORDINATE SYSTEM SYSTEM N.A.D. 1983
3. VERTICAL DATUM BASED ON NAVD 1988
4. SURVEYED BY: DISTRICT 3 SURVEYS AND LAST UPDATED IN AUGUST 2019.

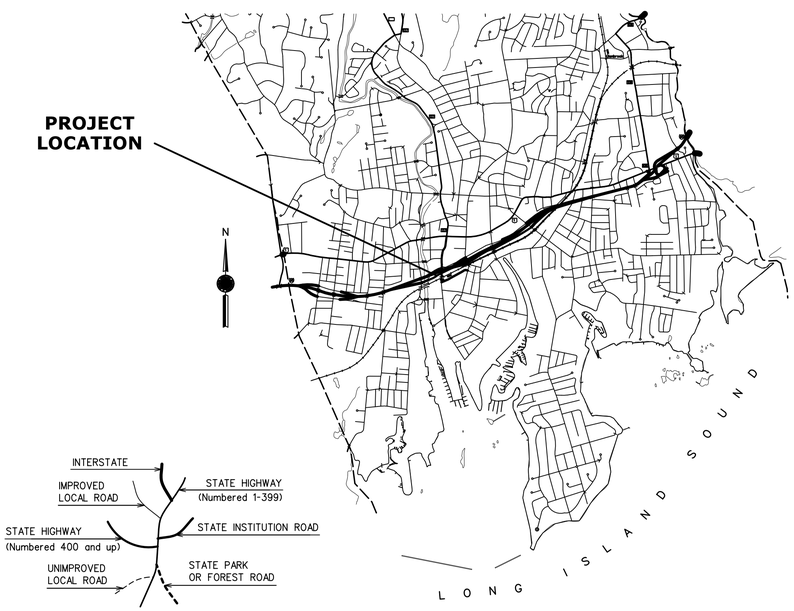

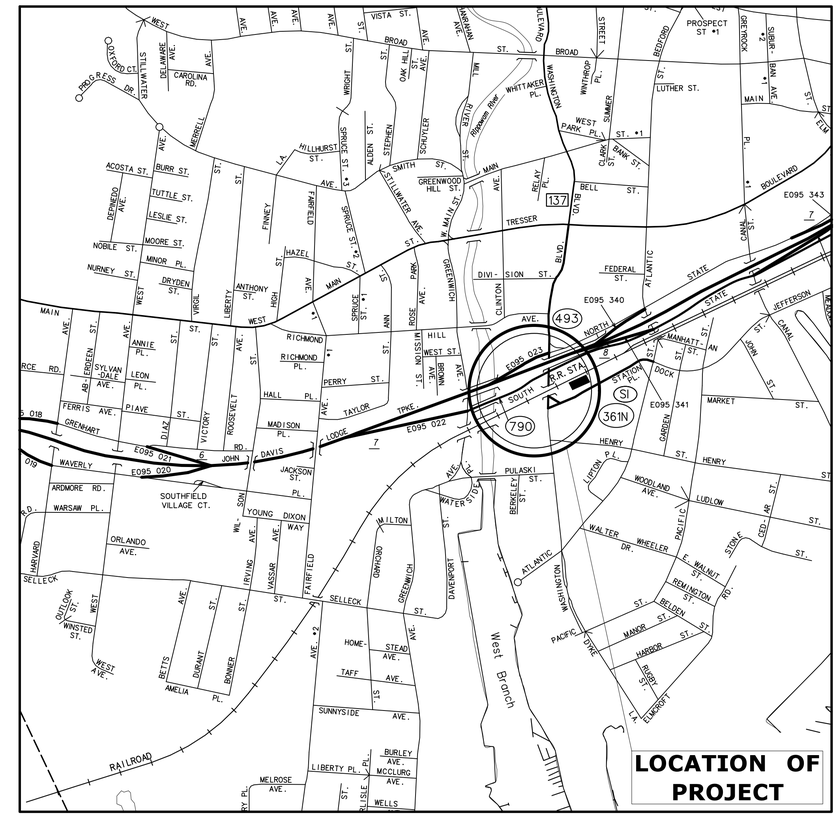

LOCATION PLAN

1' = 100'

DISCLAIMER

IT IS THE RESPONSIBILITY OF EACH BIDDER AND ALL OTHER INTERESTED PARTIES TO OBTAIN ALL BIDDING RELATED INFORMATION AND DOCUMENTS FROM OFFICIAL SOURCES WITHIN THE DEPARTMENT.

PERSONS AND/OR ENTITIES WHICH REPRODUCE AND/OR MAKE SUCH INFORMATION AVAILABLE BY ANY MEANS ARE NOT AUTHORIZED BY THE DEPARTMENT TO DO SO AND MAY BE LIABLE FOR CLAIMS RESULTING FROM THE DISSEMINATION OF UNOFFICIAL, INCOMPLETE AND/OR INACCURATE INFORMATION.

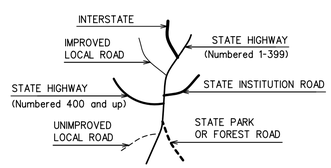

STAMFORD

CONNECTICUT

PREPARED BY THE
CONNECTICUT DEPARTMENT OF TRANSPORTATION
IN COOPERATION WITH THE
U.S. DEPARTMENT OF TRANSPORTATION
FEDERAL HIGHWAY ADMINISTRATION

SCALE

400 0 400 800 1200

THIS IS A PROGRESS DRAWING AND IS NOT INTENDED TO BE RELIED UPON BY ANY PARTY AS INDICATING A FINAL DESIGN OR TO BE INTENDED FOR BIDDING OR CONSTRUCTION PURPOSES. THIS PROGRESS DRAWING IS PROVIDED SOLELY FOR INFORMATION WITHOUT REPRESENTATION OR WARRANTY OF ANY KIND. THIS PROGRESS DRAWING HAS NOT BEEN SUBJECT TO A FORMAL QUALITY CONTROL CHECKING PROCESS.

DRAFT - NOT FOR BID OR CONSTRUCTION
BASE TECHNICAL CONCEPT PLANS

LIST OF SUBSETS

*THE INITIAL SUBSET SHEET COUNT DOES NOT INCLUDE ADDENDUMS AND CHANGE ORDERS

SUBSET NO.	SUBSET TITLE	*SUBSET SHEET COUNT
# 01	GENERAL	1
# 02	REVISIONS	1
# 03	CIVIL	19
# 05	STRUCTURES	17
	HIGHWAY STANDARD SHEETS	
	TRAFFIC STANDARD SHEETS	
#16	ENVIRONMENTAL	**
	** NOT INCLUDED IN DRAFT PLANS	

LIST OF DRAWINGS
SUBSET 01 - GENERAL

DRAWING TITLE	DRAWING NO.
TITLE SHEET	G-1

STANDARD CONVENTIONS

North Arrow W/No. Coor.
Grid Arrow
Edge Of Road
Concrete Pavement
Dirt Road
B.C.L.C.
Granite Curb
Guide Rail
Concrete Median Barrier
Bit. Walk
Conc. Sidewalk
Railroad Tracks
Limit Of Marsh
Stone Wall
Ledge Outcrop
Inland Wetland Limits
STATE LINE
Power Line
Swamp
Building
Transmission Tower
Chain Link Fence
Rustic Fence
Pipe Fence
Board Fence
Property Line
Lot Line
Easement Line
Water Edge
Stream
Ditch
TOWN LINE
Highway Line
Street Line
Riprap
Hedge Row
Tree Line
Shrub
Evergreen Tree
Deciduous Tree
Retaining Wall

THE DESIGN APPEARS TO CONFORM TO APPLICABLE CRITERIA. APPROVAL IS NOT TO BE CONSTRUED TO MEAN THAT ALL ASPECTS OF THE DESIGN HAVE BEEN PERSONALLY CHECKED BY THE UNDERSIGNED.

DESIGNED BY:

CHA
200 Corporate Place, Suite 110
Rocky Hill, CT 06067
860.257.4557 • www.chacompanies.com

Plans For
STAMFORD
PARKING GARAGE

Town
STAMFORD

STATE PROJECT NO.
301-0047

DRAWING NO.
G-1

SHEET NO.