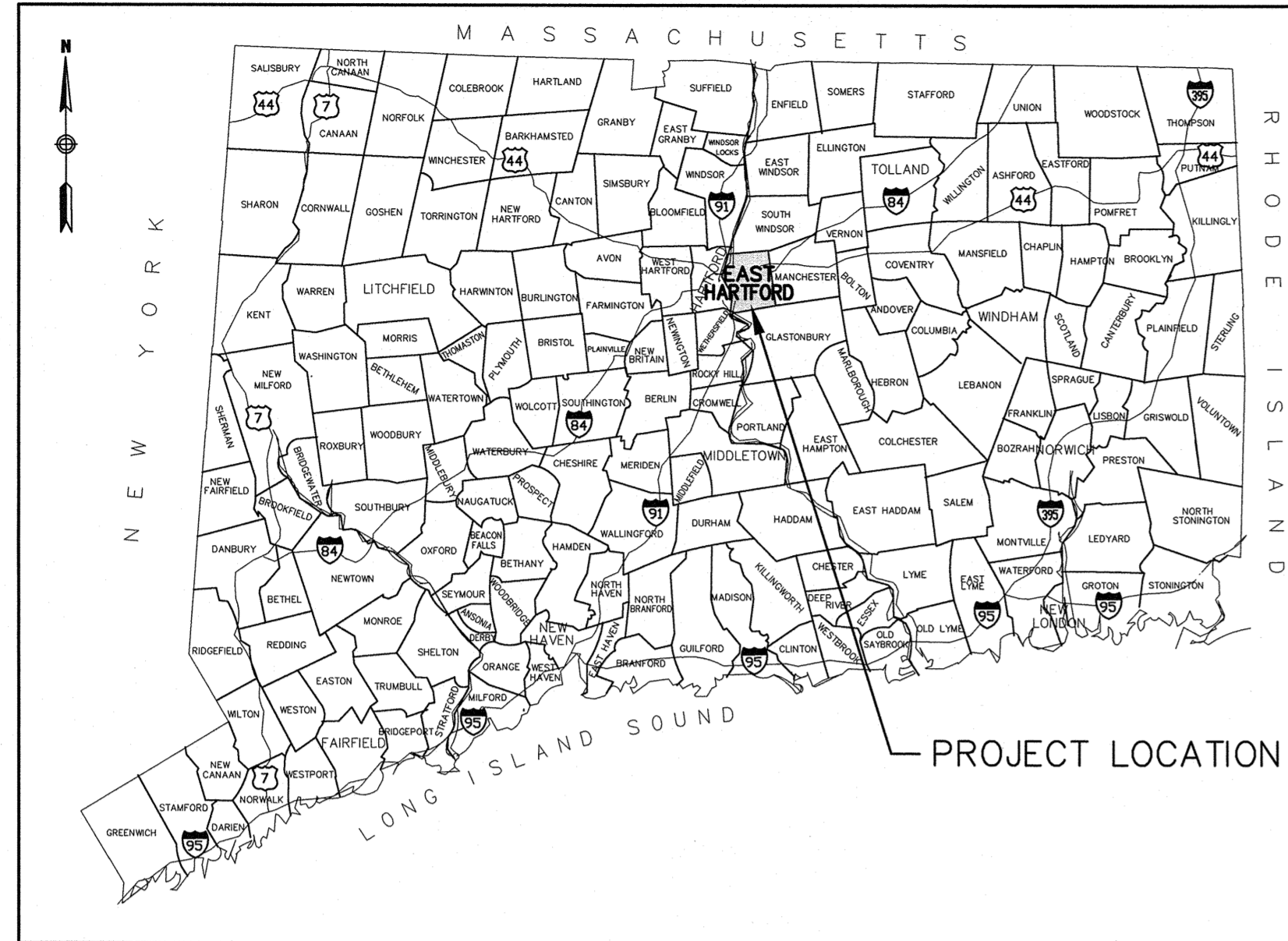


PLANS FOR:
TOWN OF EAST HARTFORD
2020 ROADWAY
IMPROVEMENT PROJECT
 "CAMBRIDGE DRIVE
NEIGHBORHOOD"
TOWN PROJECT #20-15

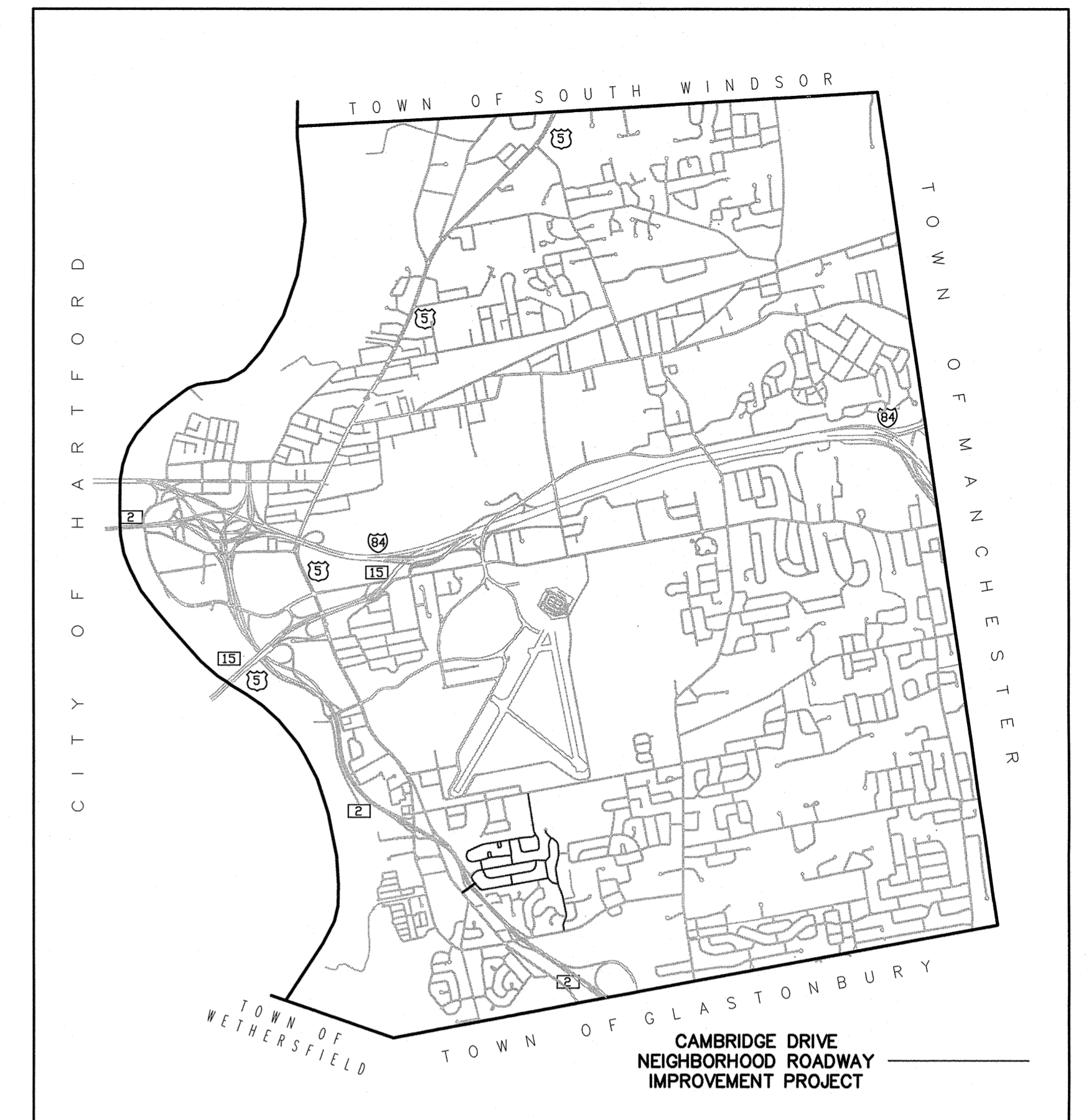


LOCATION MAP

PROJECT AREA:
 VARIOUS LOCATIONS

IN THE
TOWN OF EAST HARTFORD, CONNECTICUT

JANUARY, 2020



PROJECT ROADWAY MAP

3500 0 3500 7000
 APPROX. SCALE IN FEET

LIST OF ROADWAYS (STRUCTURAL IMPROVEMENTS)			
STREET NAME	BEGIN STREET	END STREET	STREET CLASS
CAMBRIDGE DRIVE	EVANS AVENUE	SUTTON STREET	LOCAL
EVANS AVENUE	HANDEL ROAD	HANDEL ROAD	LOCAL
HANDEL ROAD	MAPLE STREET	CUL-DE-SAC	LOCAL
HOLLISTER DRIVE	JEFFERSON LANE	NASSAU LANE	LOCAL
HOLLISTER DRIVE #2	HOLLISTER DRIVE	HOLLISTER DRIVE	LOCAL
HOLLISTER DRIVE #3	HOLLISTER DRIVE	HOLLISTER DRIVE	LOCAL
JEFFERSON LANE	BREWER STREET	HOLLISTER DRIVE	LOCAL
MILBROOK DRIVE	HOLLISTER DRIVE	CAMBRIDGE DRIVE	LOCAL
NASSAU LANE	CAMBRIDGE DRIVE	HOLLISTER DRIVE	LOCAL
OXFORD DRIVE	EVANS AVENUE	SUTTON STREET	LOCAL
PRINCETON LANE	OXFORD DRIVE	MILBROOK DRIVE	LOCAL
SUTTON AVENUE	MAIN STREET	OXFORD DRIVE	LOCAL

DWG. NO.	TITLE	SHEET NO.
TLS-2	TITLE SHEET	120
CRO-001 TO CRO-014	EVANS AVENUE - CROSS SECTIONS	121-134
CRO-015 TO CRO-043	HANDEL AVENUE - CROSS SECTIONS	135-163
CRO-044 TO CRO-075	HOLLISTER DRIVE - CROSS SECTIONS	164-195
CRO-076 TO CRO-078	HOLLISTER DRIVE #2 - CROSS SECTIONS	196-198
CRO-079 TO CRO-080	HOLLISTER DRIVE #3 - CROSS SECTIONS	199-200
CRO-081 TO CRO-100	JEFFERSON LANE - CROSS SECTIONS	201-220
CRO-101 TO CRO-120	MILBROOK DRIVE - CROSS SECTIONS	221-240
CRO-121 TO CRO-126	NASSAU LANE - CROSS SECTIONS	241-246
CRO-127 TO CRO-169	OXFORD DRIVE - CAMBRIDGE DRIVE - CROSS SECTIONS	247-289
CRO-170 TO CRO-171	PRINCETON LANE - CROSS SECTIONS	290-291
CRO-172 TO CRO-174	SUTTON AVENUE - CROSS SECTIONS	292-294

DEVELOPED FOR:
TOWN OF EAST HARTFORD
PUBLIC WORKS DEPARTMENT
 740 Main Street
 East Hartford, CT, 06109


DEVELOPED BY:



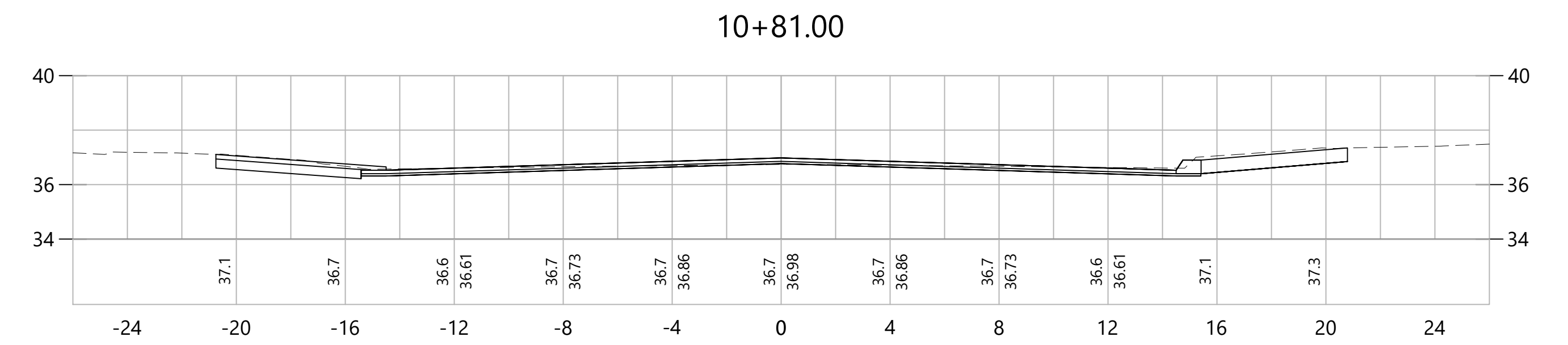
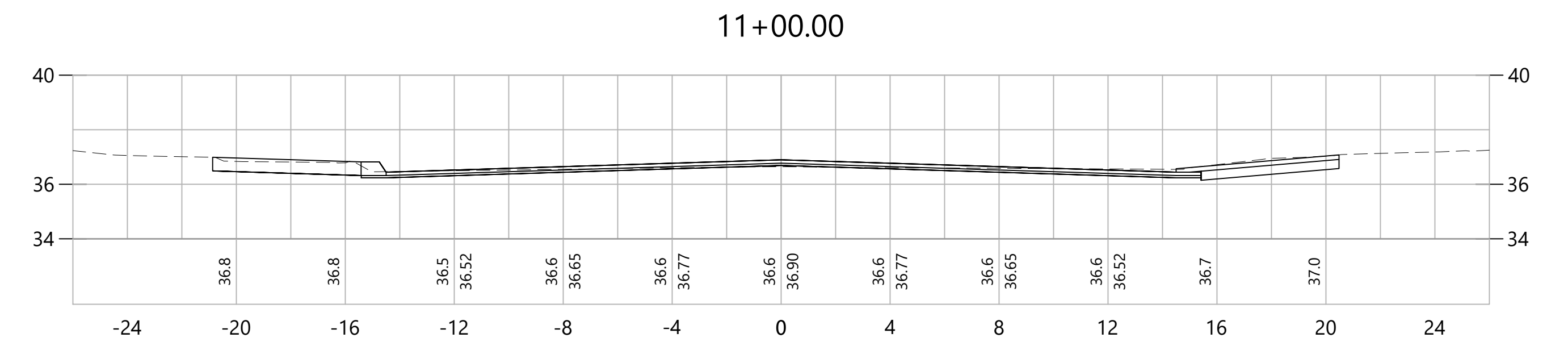
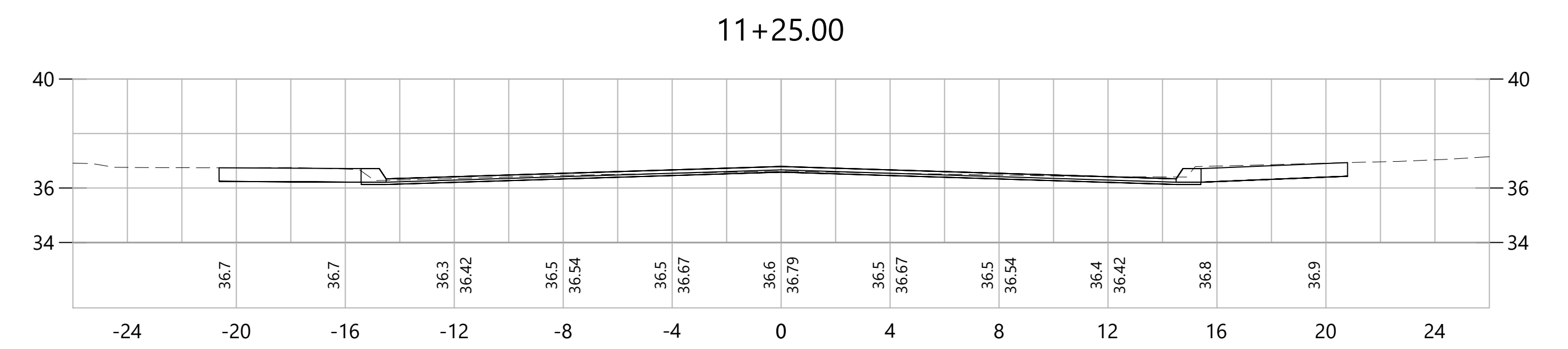
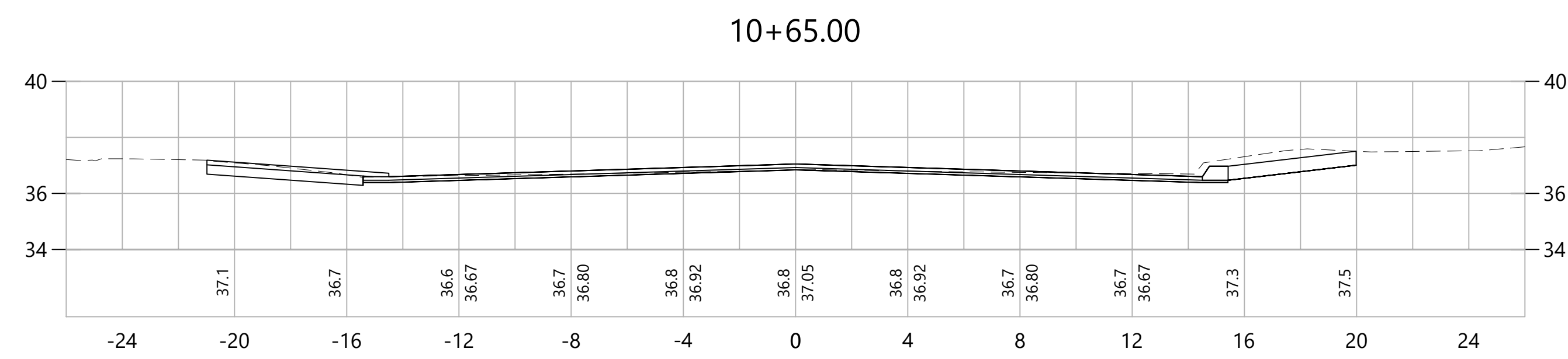
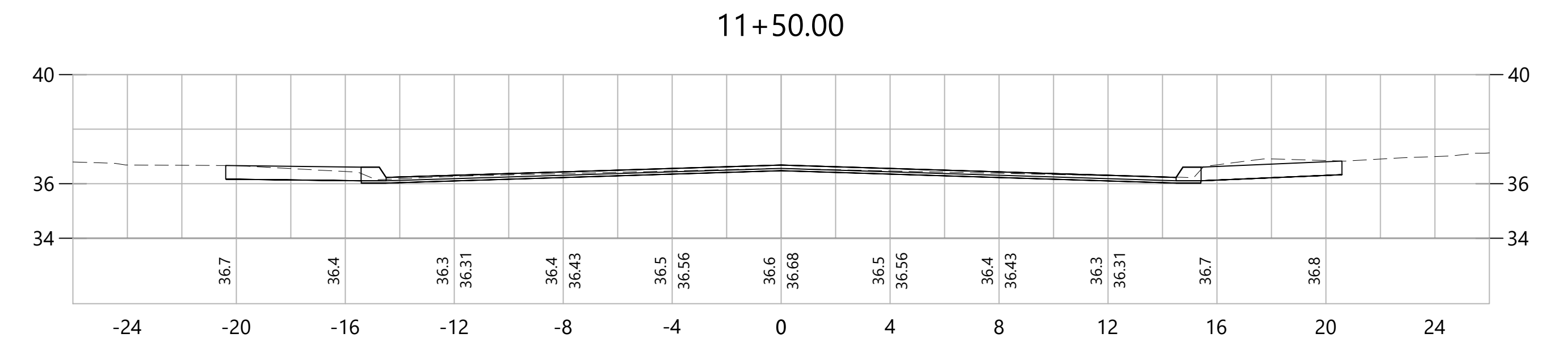
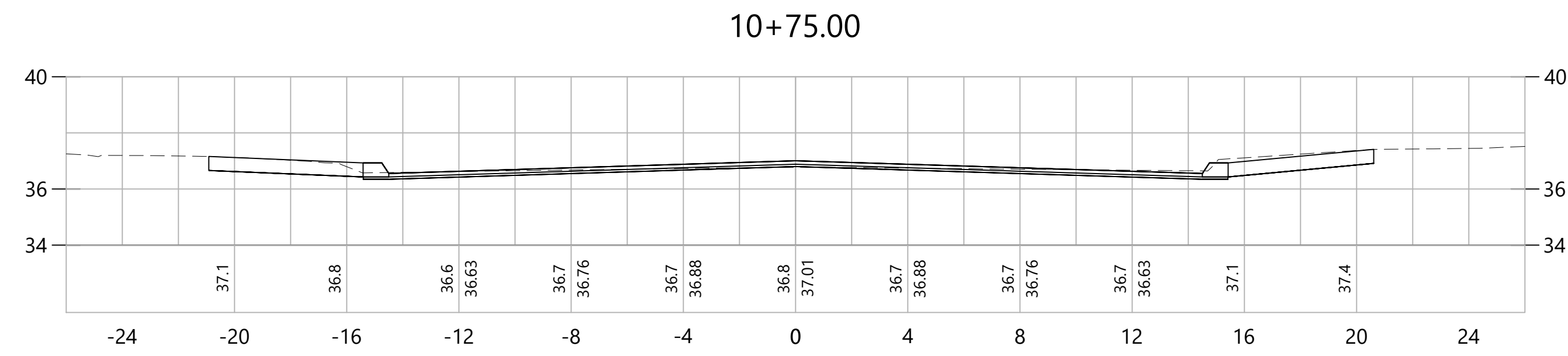
100 Great Meadow Road, Suite 200
 Wethersfield, Connecticut 06901
 860-807-4300 - FAX 860-372-4570

VOLUME 2 OF 2

ISSUED FOR CONSTRUCTION



2016 SPECIFICATIONS, FORM 817 INCLUDING ALL SUPPLEMENTS
 DATED JULY 2019 OR EARLIER, THERETO GOVERN.



REV.	DATE	DESCRIPTION	SHEET. NO.

4 0 4
SCALE IN FEET

DESIGNER:
JRE
DRAFTER:
TJM
CHECKED BY:
BAA
APPROVED BY: SON



Engineers Scientists Planners Designers

ISSUED FOR CONSTRUCTION DATE: JANUARY, 2020



PROJECT TITLE:
**CAMBRIDGE DRIVE NEIGHBORHOOD
ROADWAY IMPROVEMENT PROJECT
VARIOUS LOCATIONS**

CADD FILENAME: CRO-HAN-EVANS-MIL-4241300.DWG

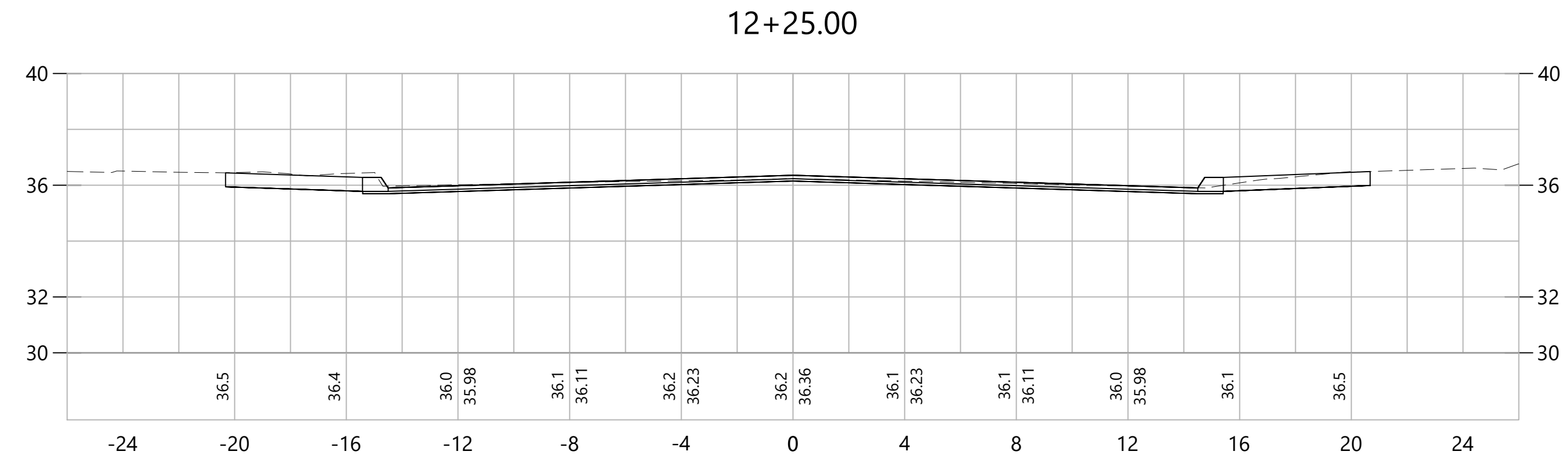
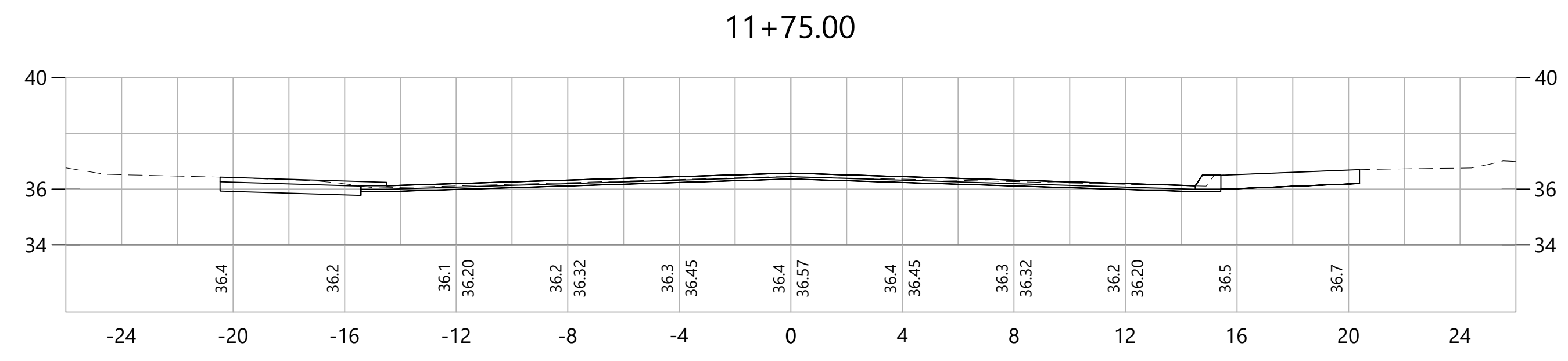
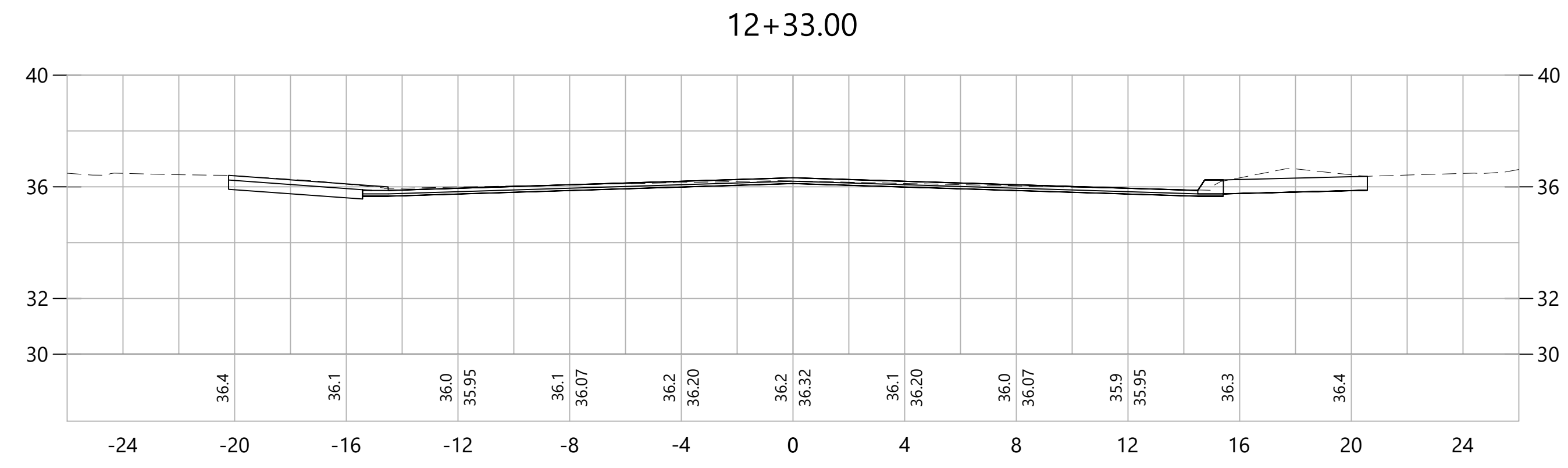
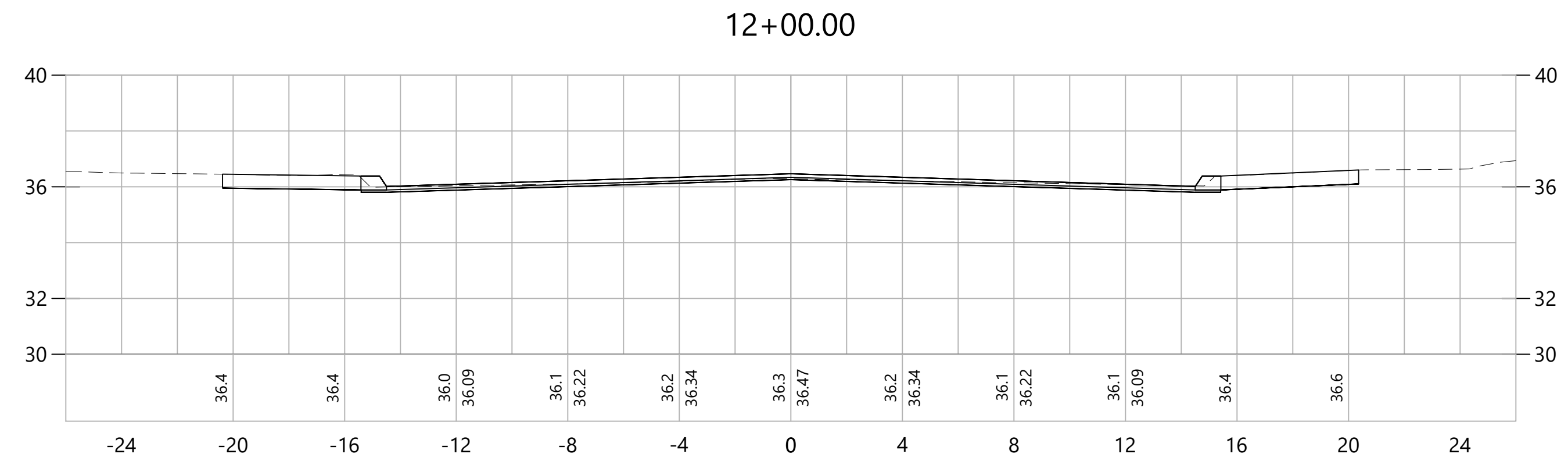
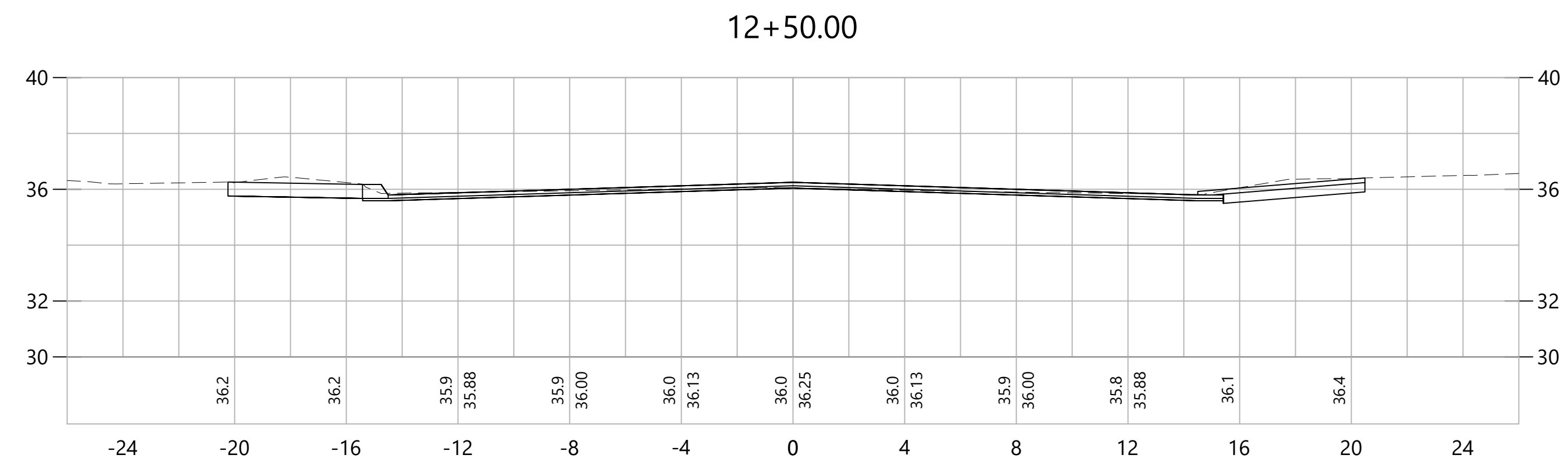
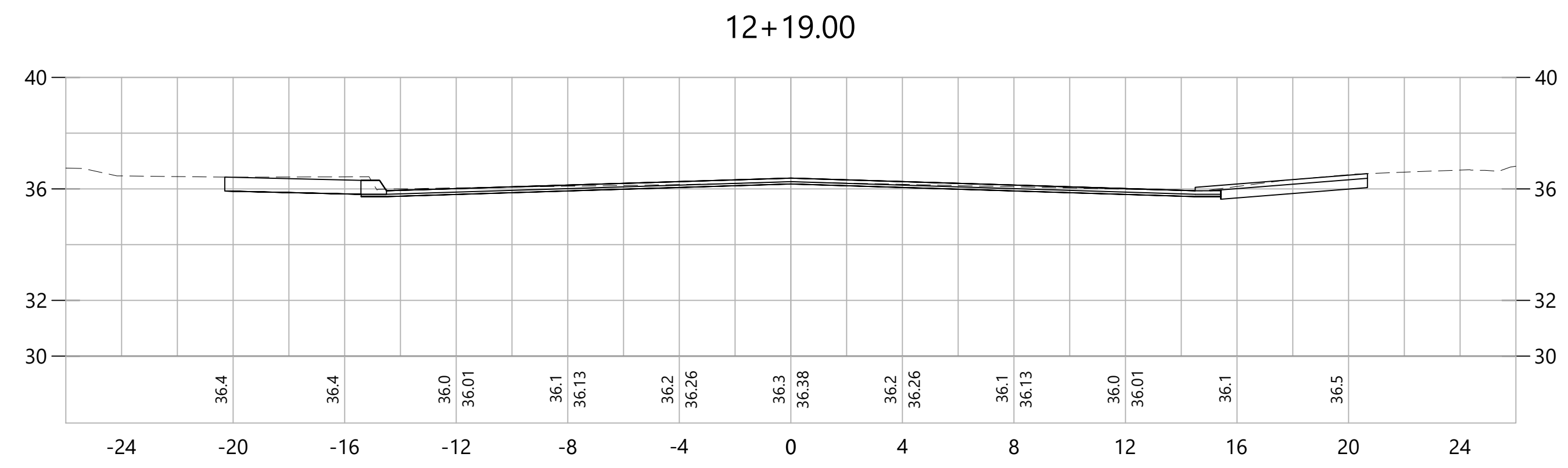
TOWN:
EAST HARTFORD, CONNECTICUT

DRAWING TITLE:
**CROSS SECTIONS
EVANS AVENUE**

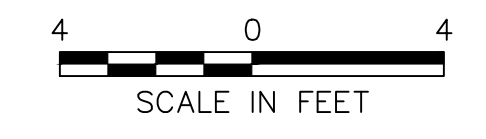
PROJECT NO.:
42413.00

DRAWING NO.:
CRO-001

SHEET NO.:
121 OF 294




REV.	DATE	DESCRIPTION	SHEET. NO.



DESIGNER:
JRE
DRAFTER:
TJM
CHECKED BY:
BAA
APPROVED BY: SON

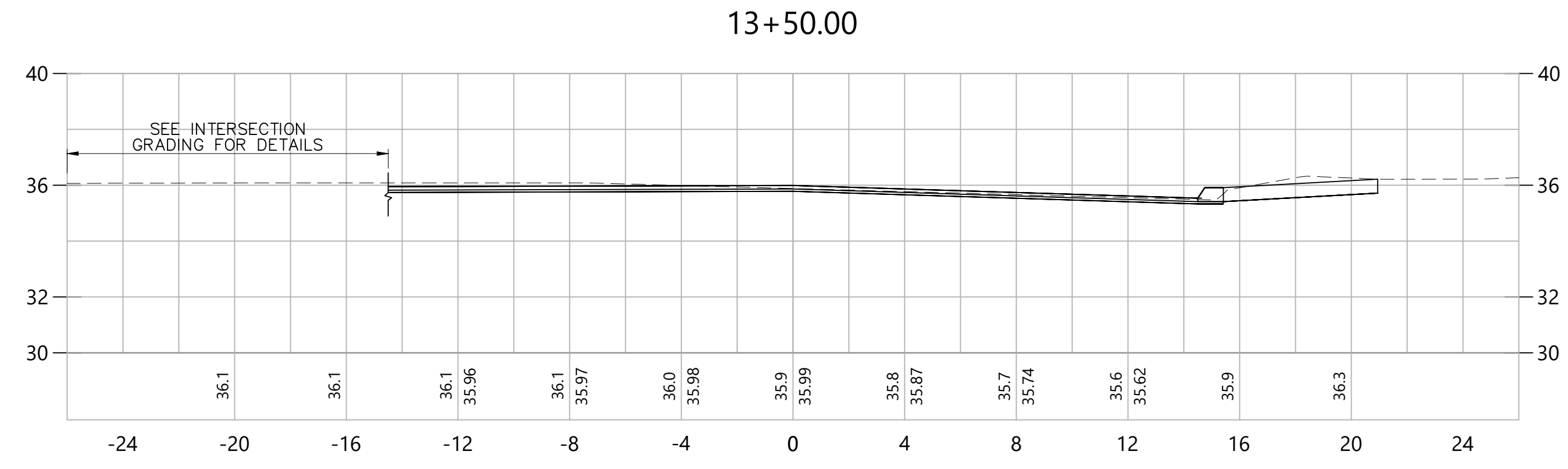
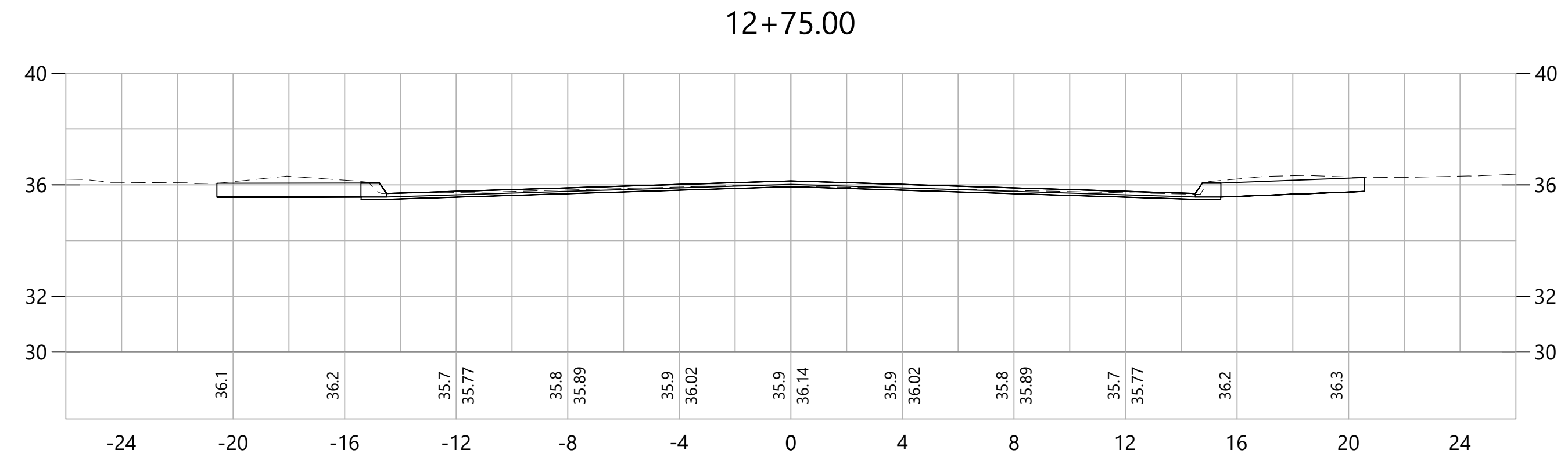
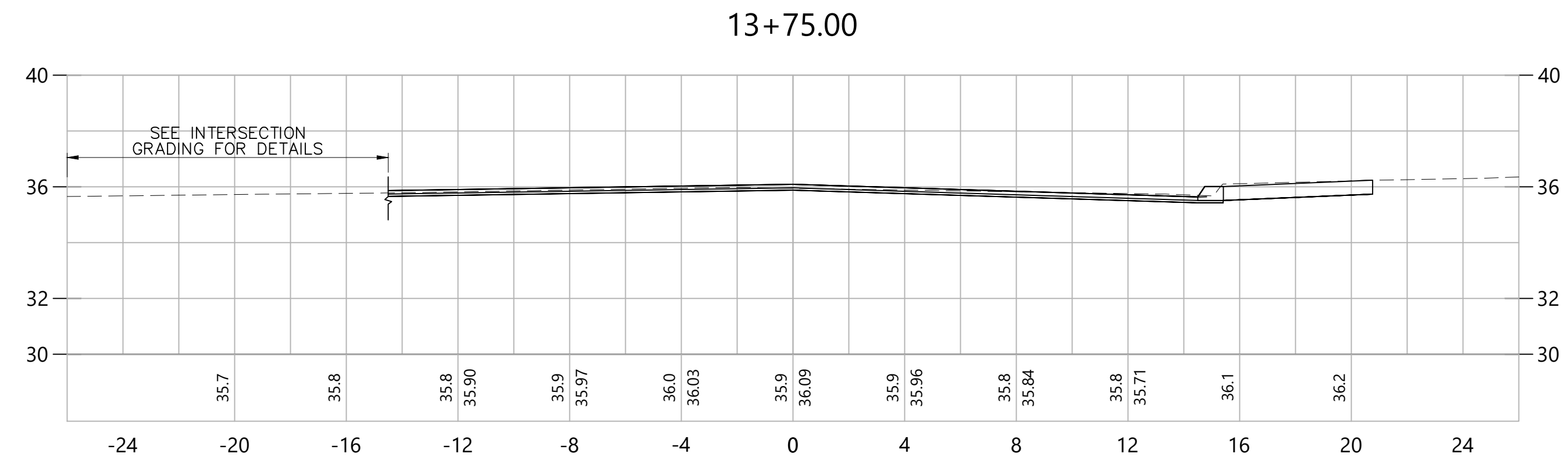
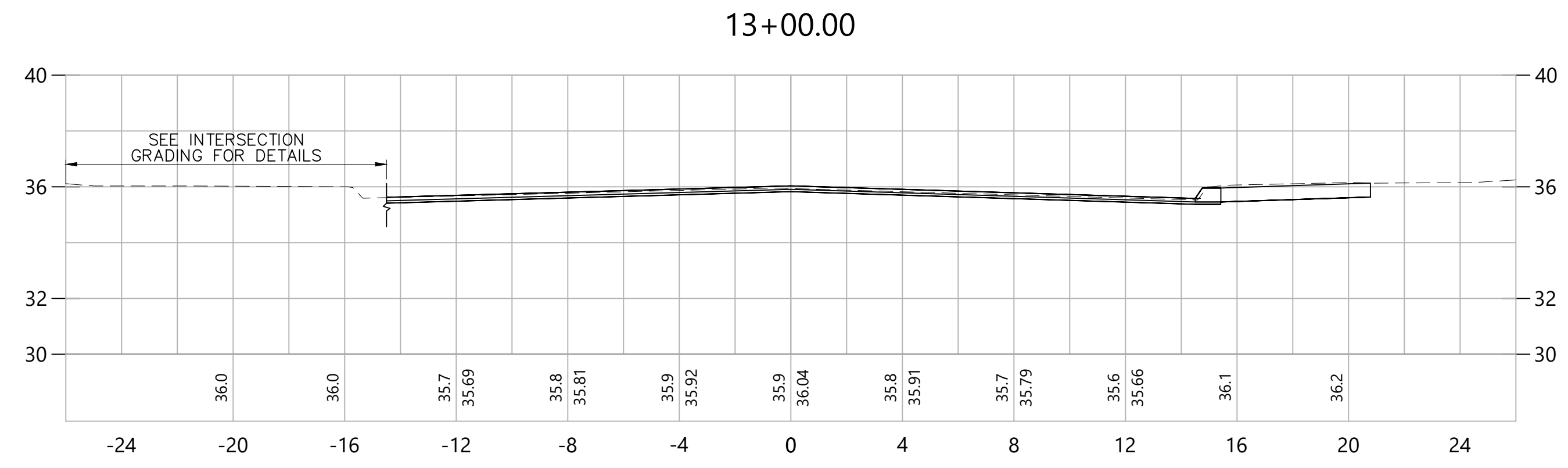
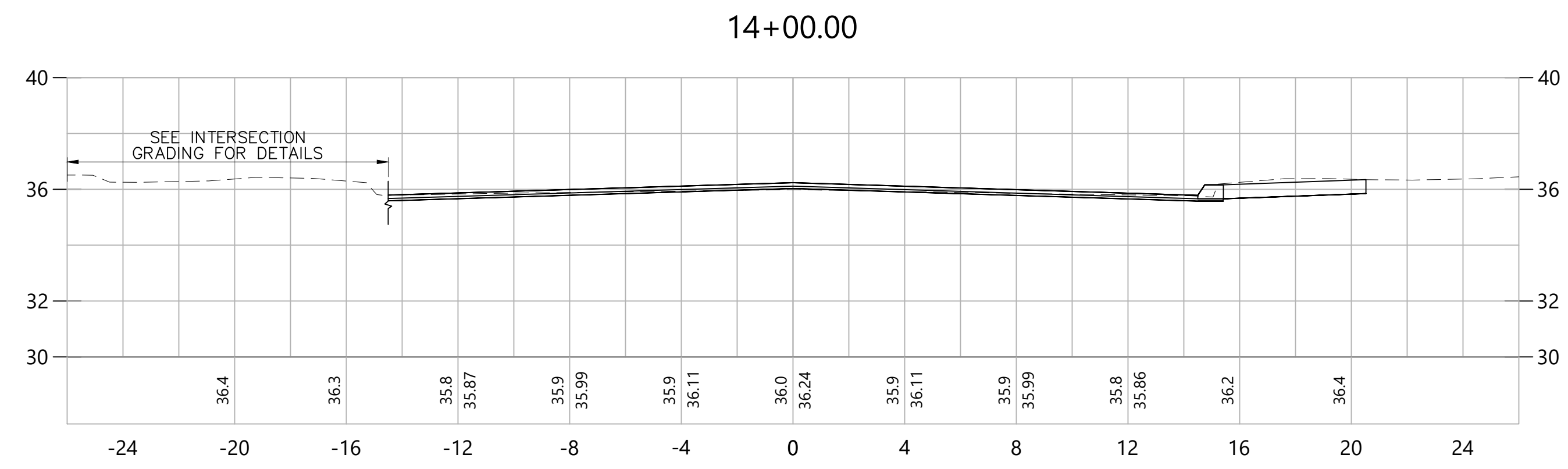
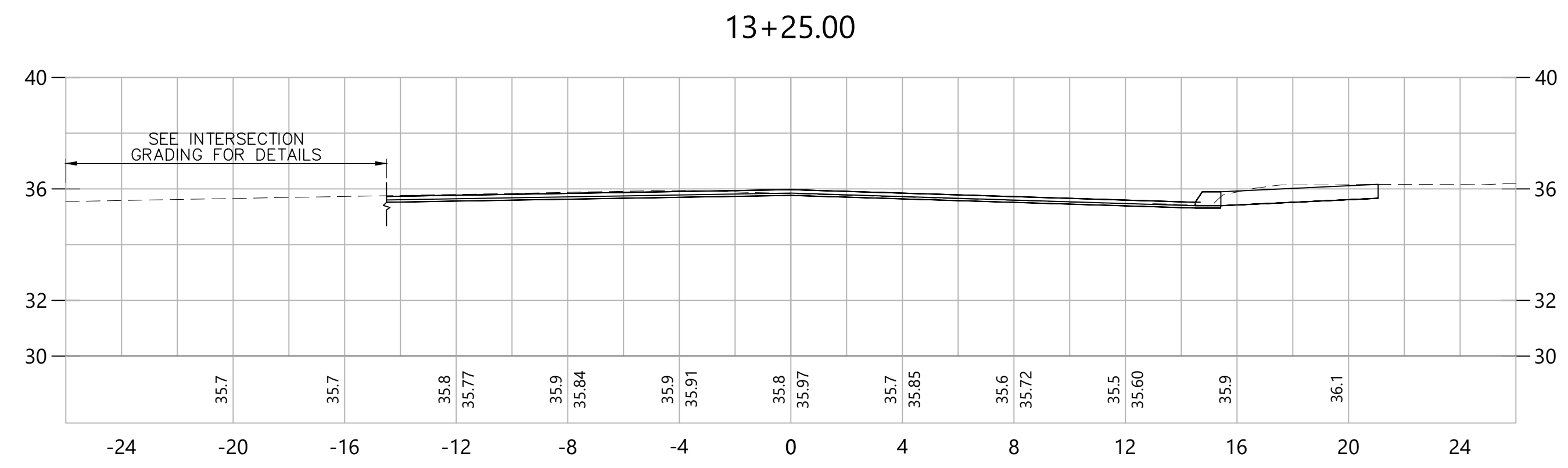
ISSUED FOR CONSTRUCTION DATE: JANUARY, 2020



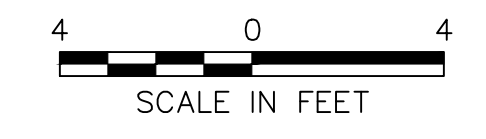
PROJECT TITLE:
**CAMBRIDGE DRIVE NEIGHBORHOOD
ROADWAY IMPROVEMENT PROJECT
VARIOUS LOCATIONS**
CADD FILENAME: CRO-HAN-EVANS-MIL-4241300.DWG

TOWN:
EAST HARTFORD, CONNECTICUT
DRAWING TITLE:
**CROSS SECTIONS
EVANS AVENUE**

PROJECT NO.:
42413.00
DRAWING NO.:
CRO-002
SHEET NO.:
122 OF 294




REV.	DATE	DESCRIPTION	REVISIONS	SHEET. NO.



DESIGNER:
JRE
DRAFTER:
TJM
CHECKED BY:
BAA
APPROVED BY: SON

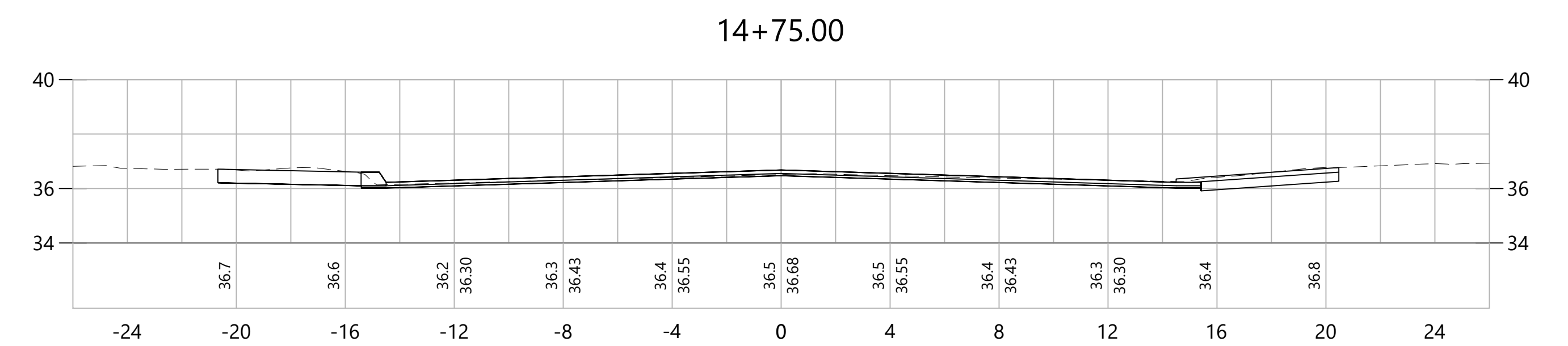
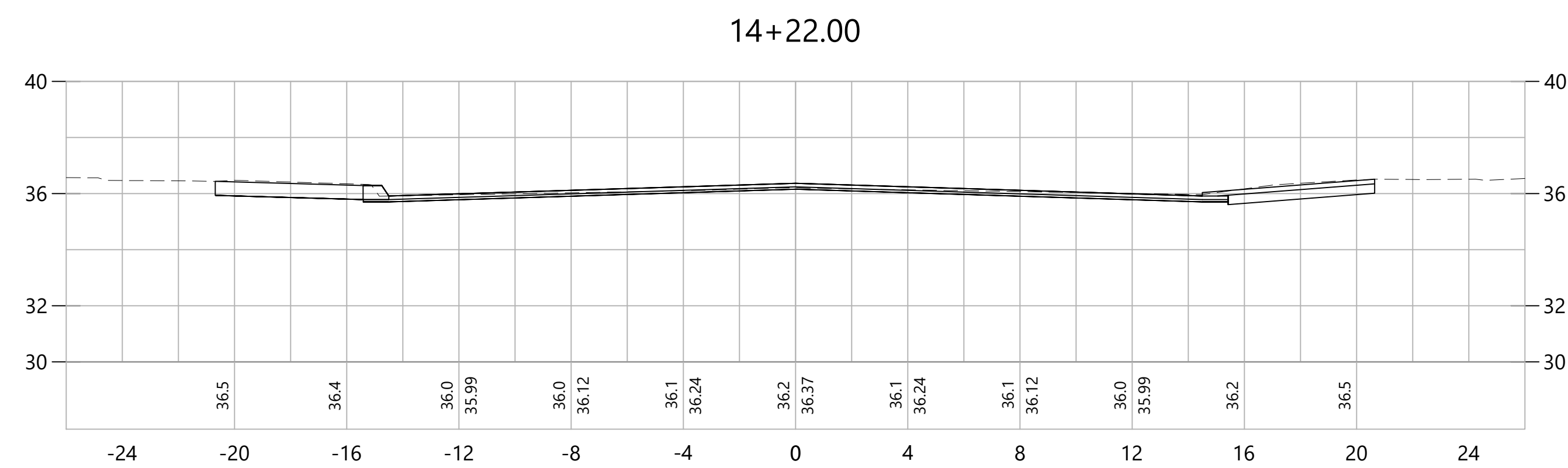
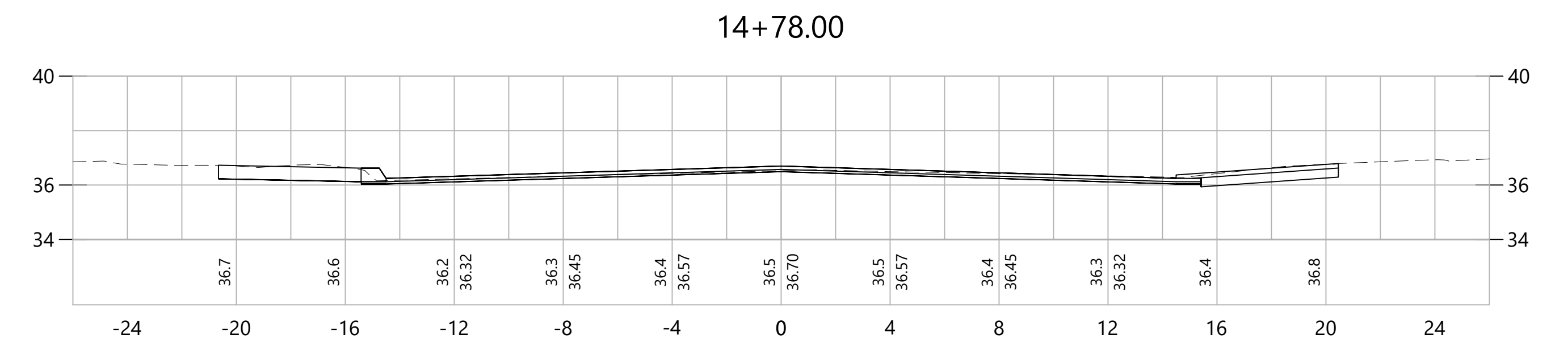
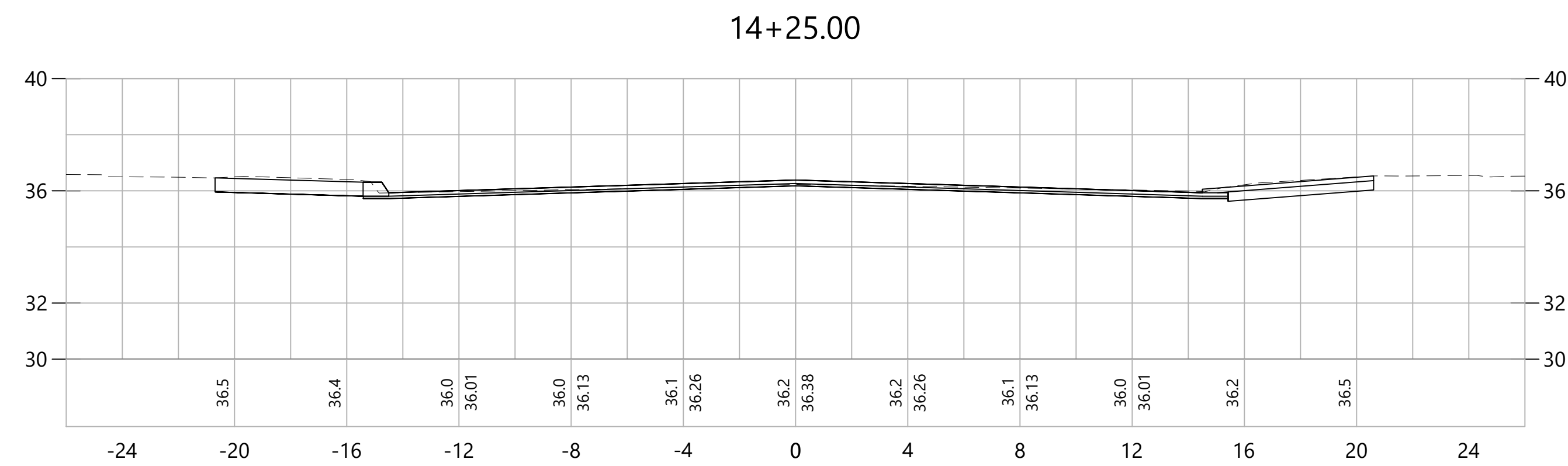
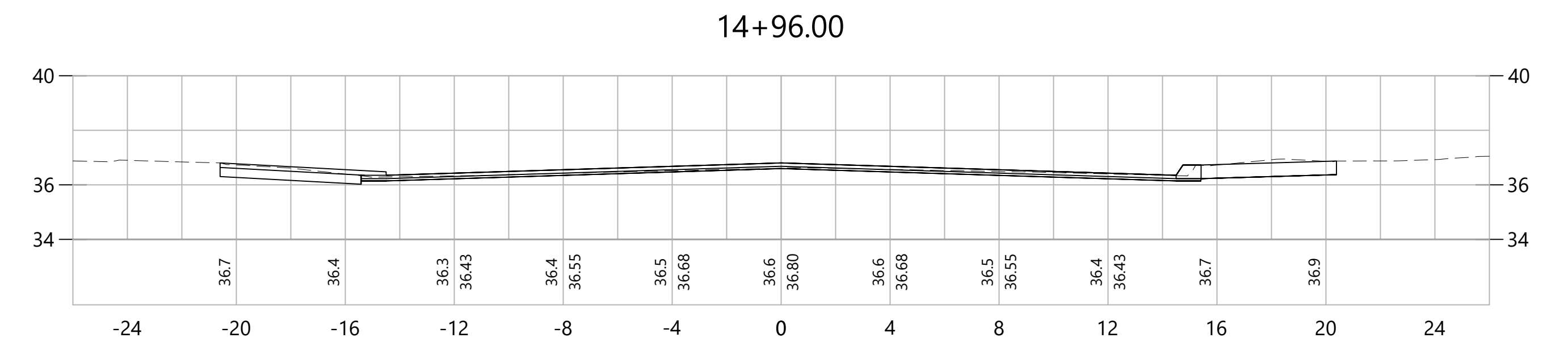
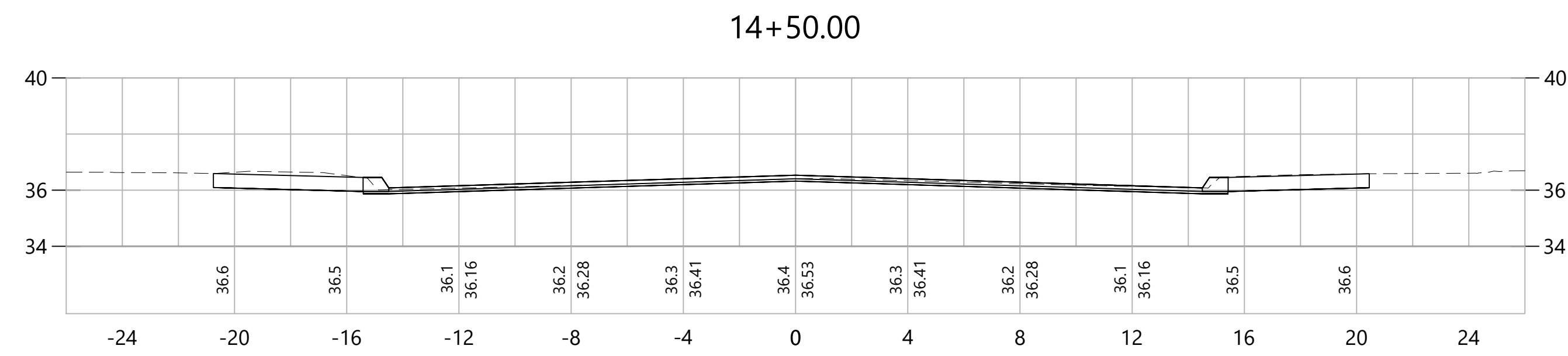
ISSUED FOR CONSTRUCTION DATE: JANUARY, 2020



PROJECT TITLE:
**CAMBRIDGE DRIVE NEIGHBORHOOD
ROADWAY IMPROVEMENT PROJECT
VARIOUS LOCATIONS**
CADD FILENAME: CRO-HAN-EVANS-MIL-4241300.DWG

TOWN:
EAST HARTFORD, CONNECTICUT
DRAWING TITLE:
**CROSS SECTIONS
EVANS AVENUE**

PROJECT NO.:
42413.00
DRAWING NO.:
CRO-003
SHEET NO.:
123 OF 294



REV.	DATE	DESCRIPTION	REVISIONS	SHEET. NO.



DESIGNER:
JRE
DRAFTER:
TJM
CHECKED BY:
BAA
APPROVED BY: SON

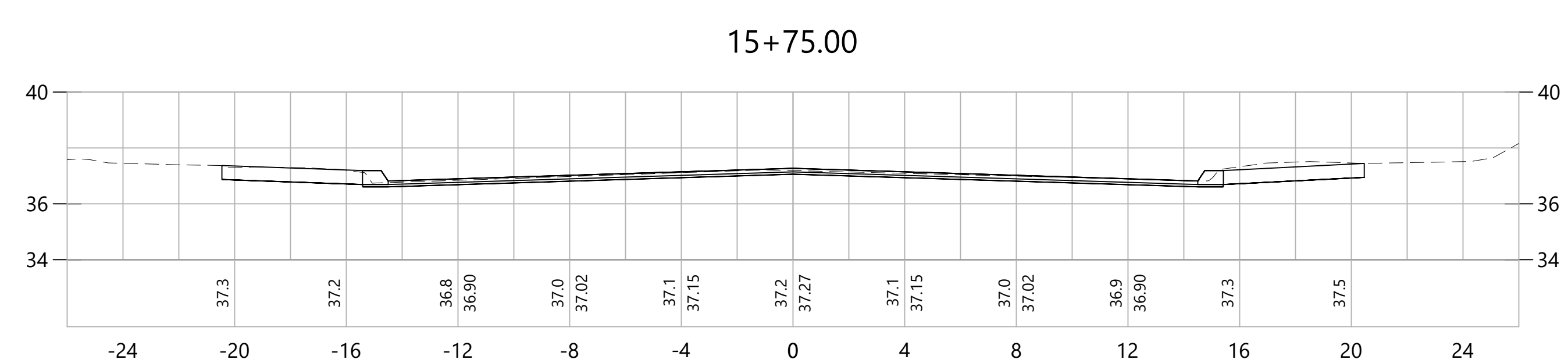
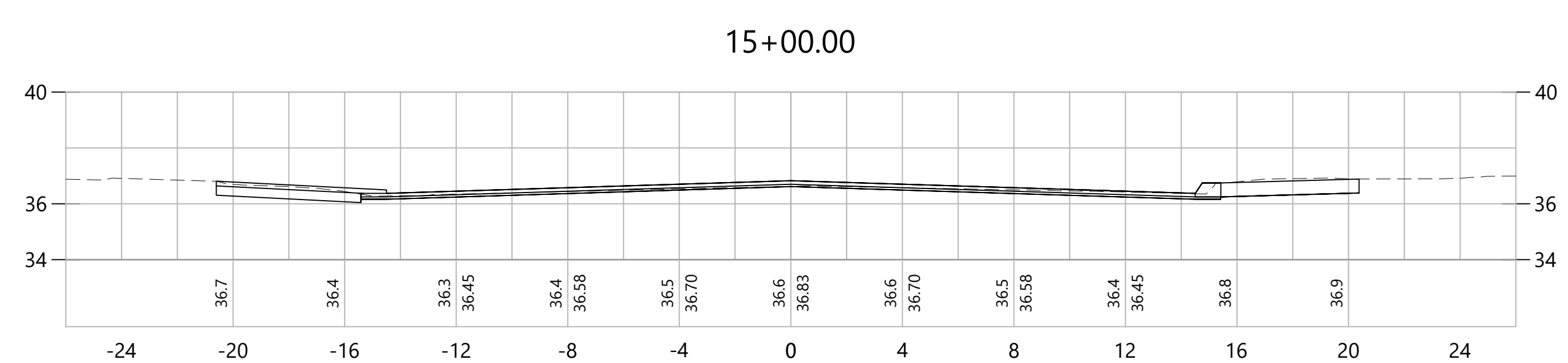
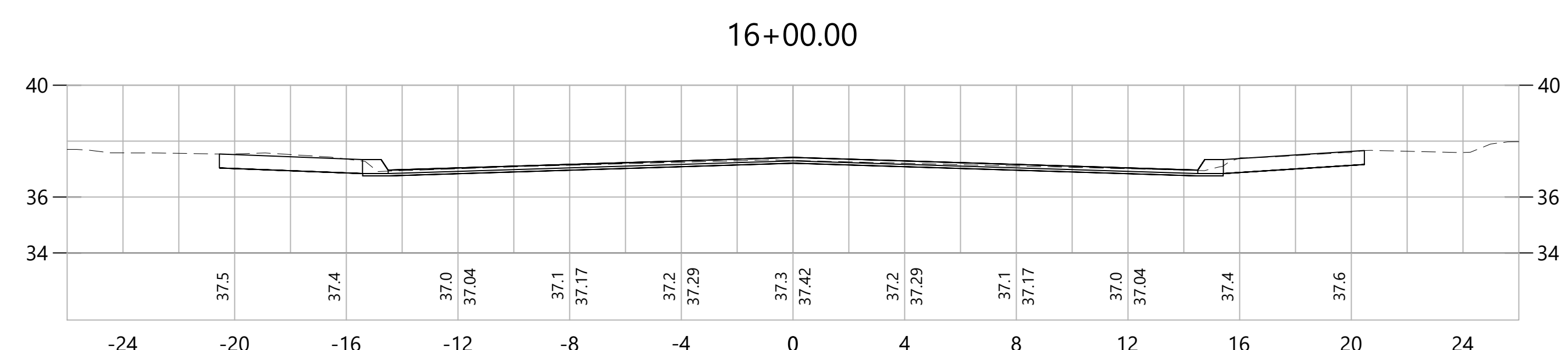
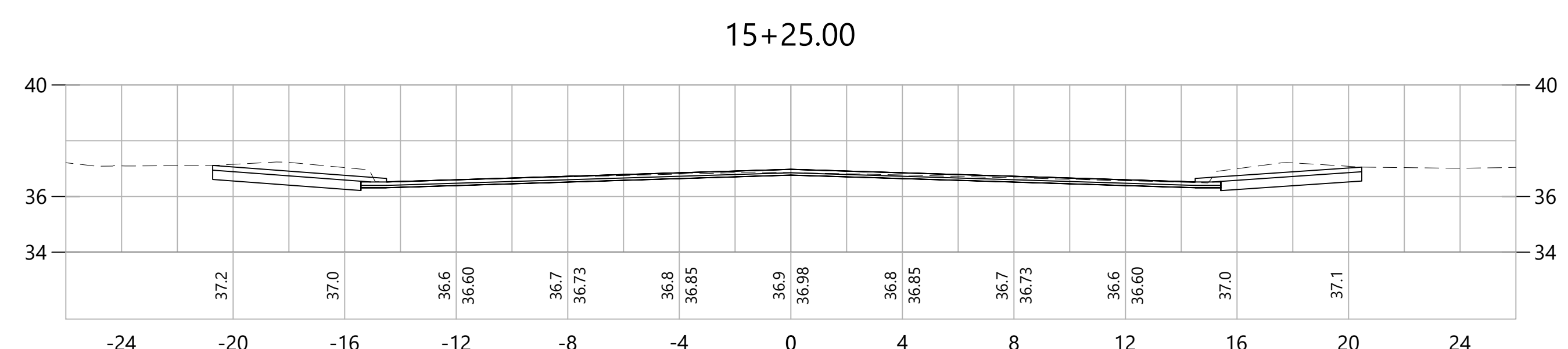
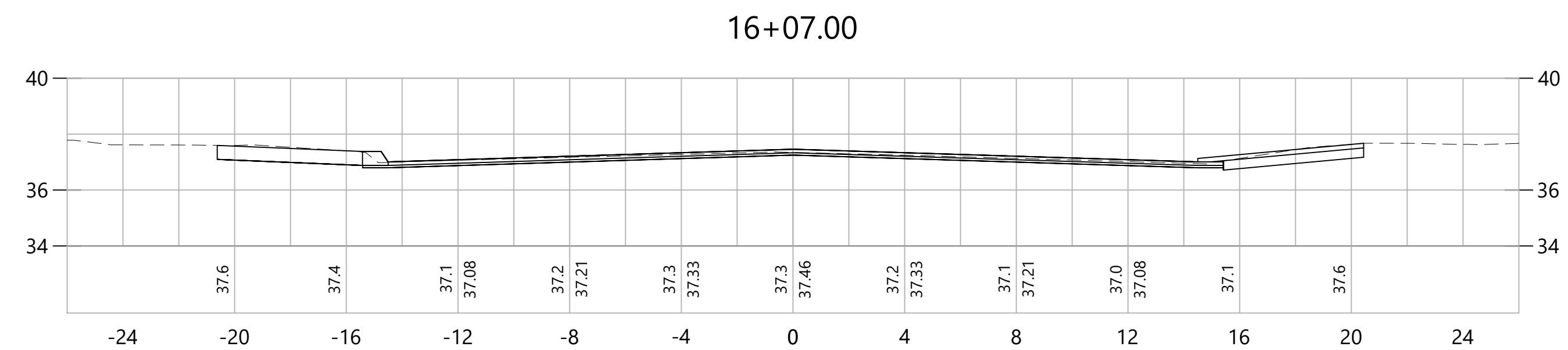
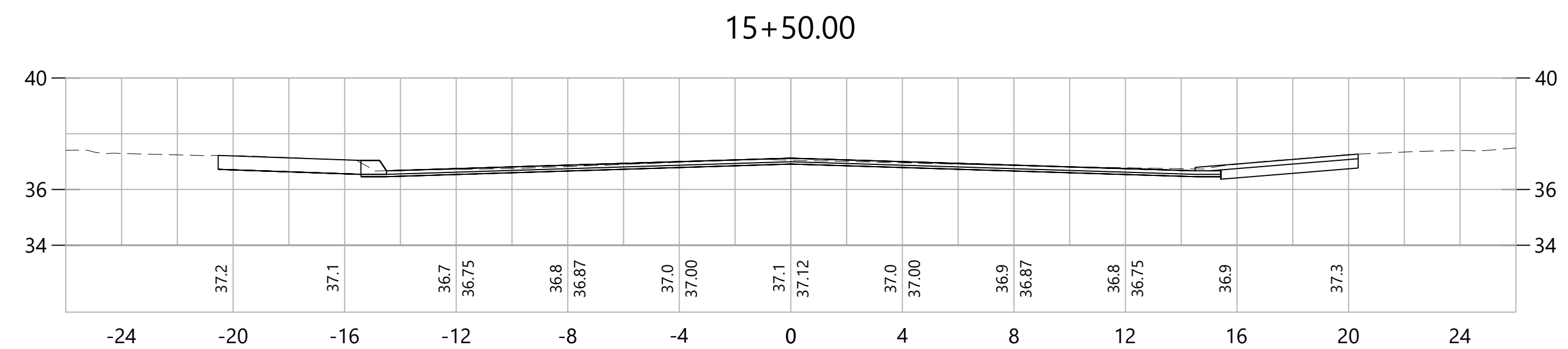
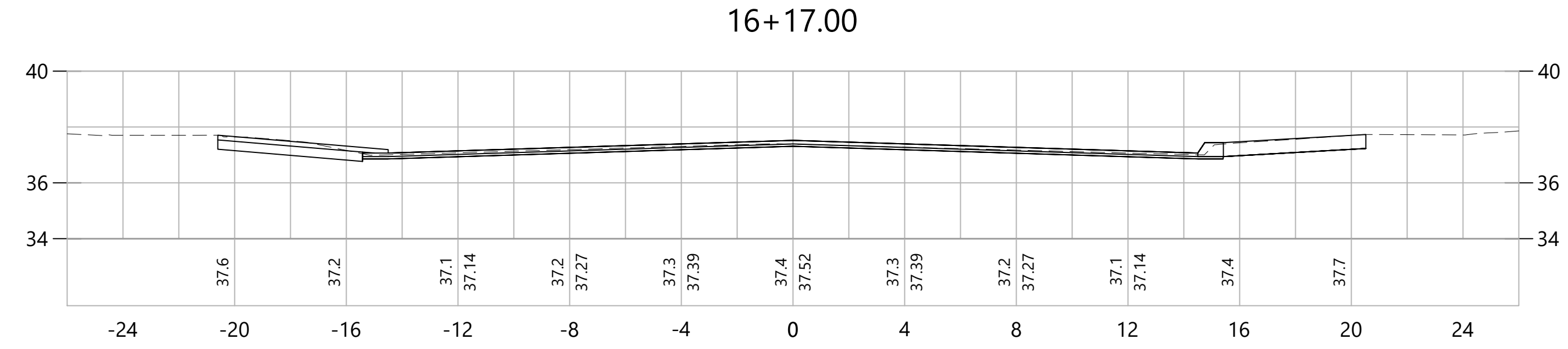
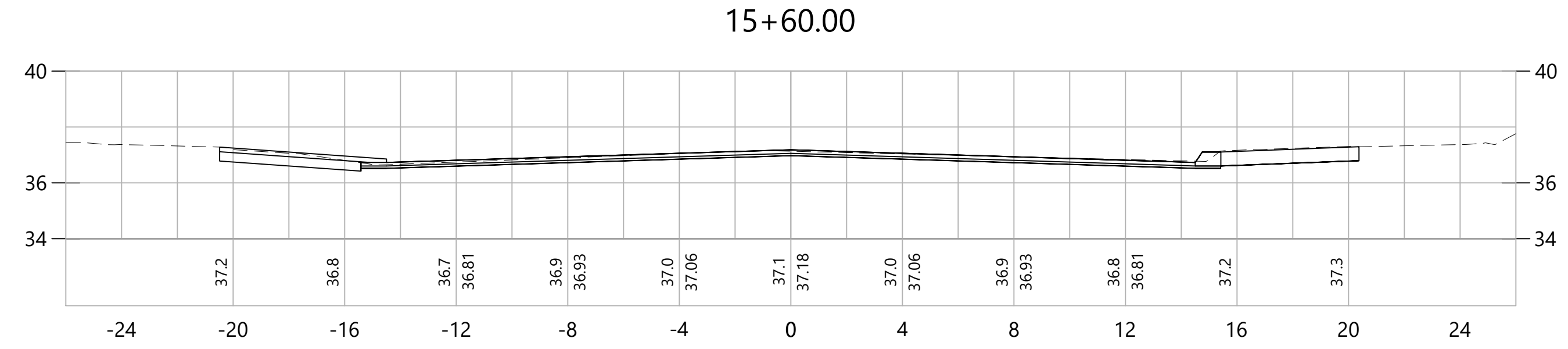
ISSUED FOR CONSTRUCTION DATE: JANUARY, 2020



PROJECT TITLE:
**CAMBRIDGE DRIVE NEIGHBORHOOD
ROADWAY IMPROVEMENT PROJECT
VARIOUS LOCATIONS**
CADD FILENAME: CRO-HAN-EVANS-MIL-4241300.DWG

TOWN:
EAST HARTFORD, CONNECTICUT
DRAWING TITLE:
**CROSS SECTIONS
EVANS AVENUE**

PROJECT NO.:
42413.00
DRAWING NO.:
CRO-004
SHEET NO.:
124 OF 294




REV.	DATE	DESCRIPTION	REVISIONS	SHEET. NO.

SCALE IN FEET

DESIGNER: JRE
 DRAFTER: TJM
 CHECKED BY: BAA
 APPROVED BY: SON

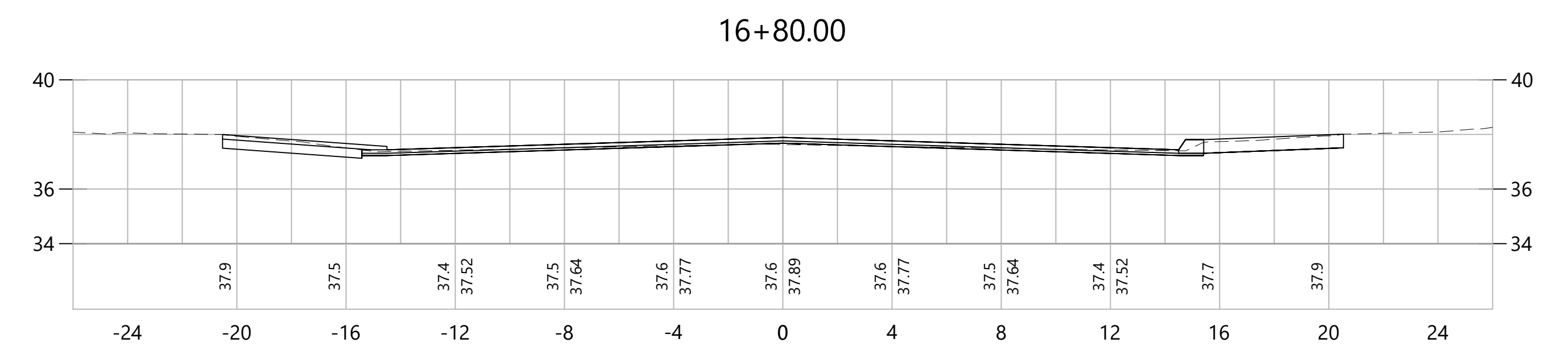
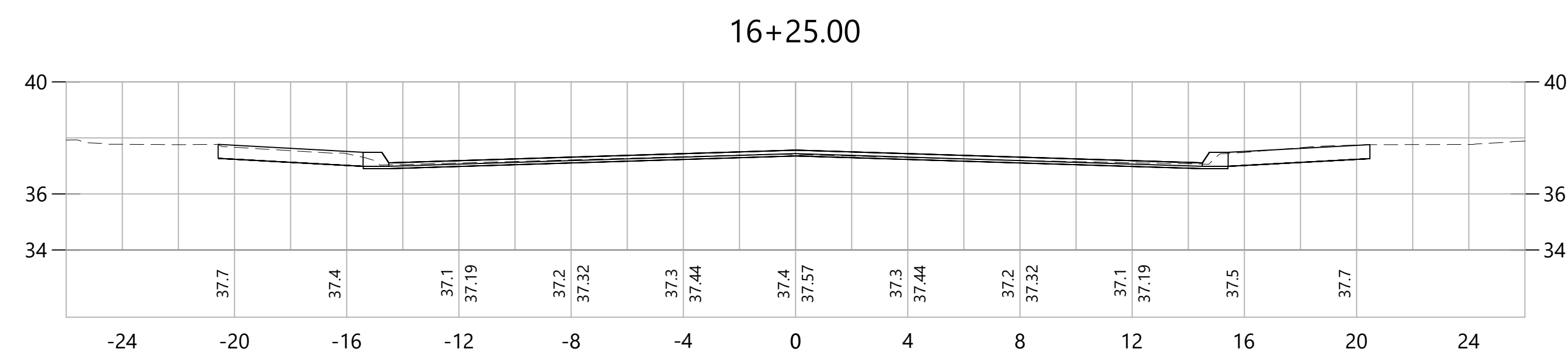
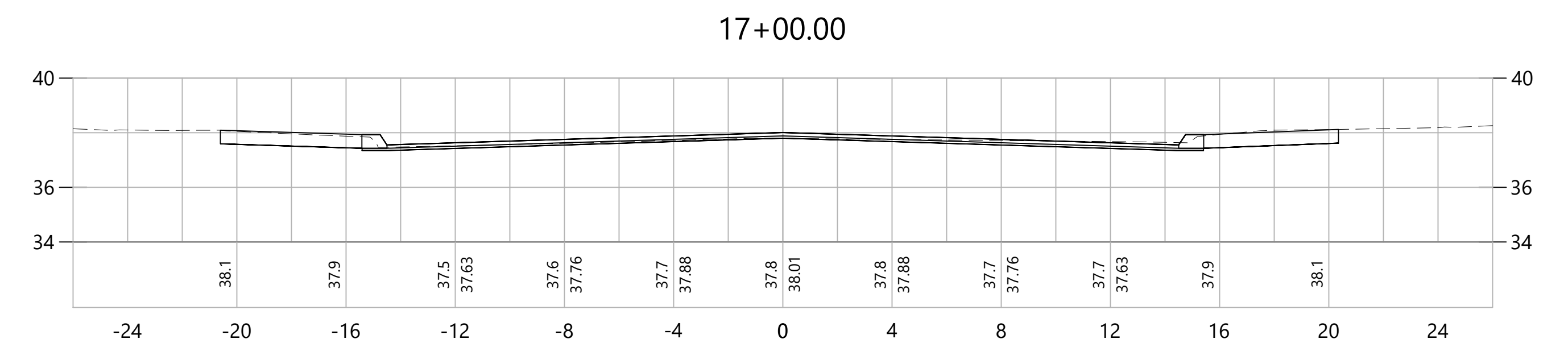
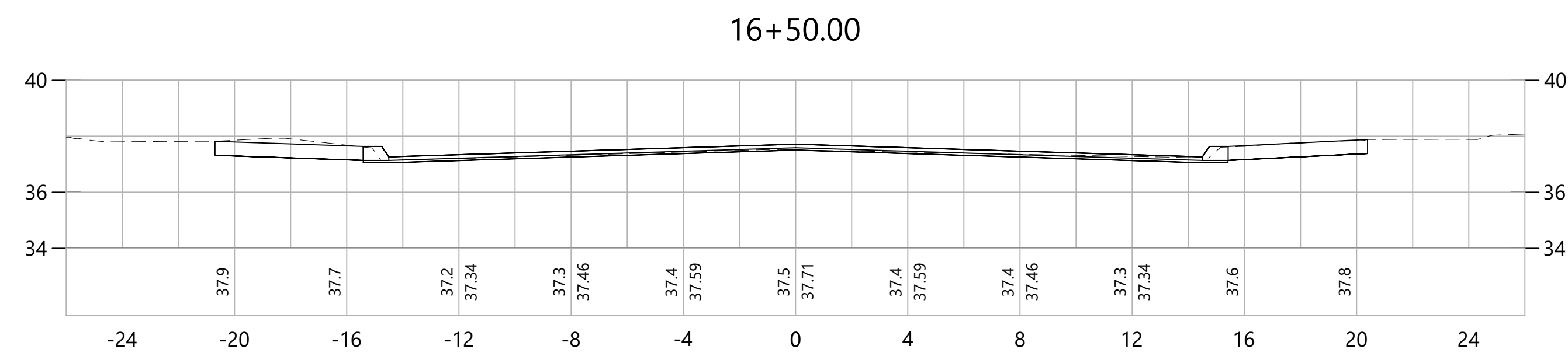
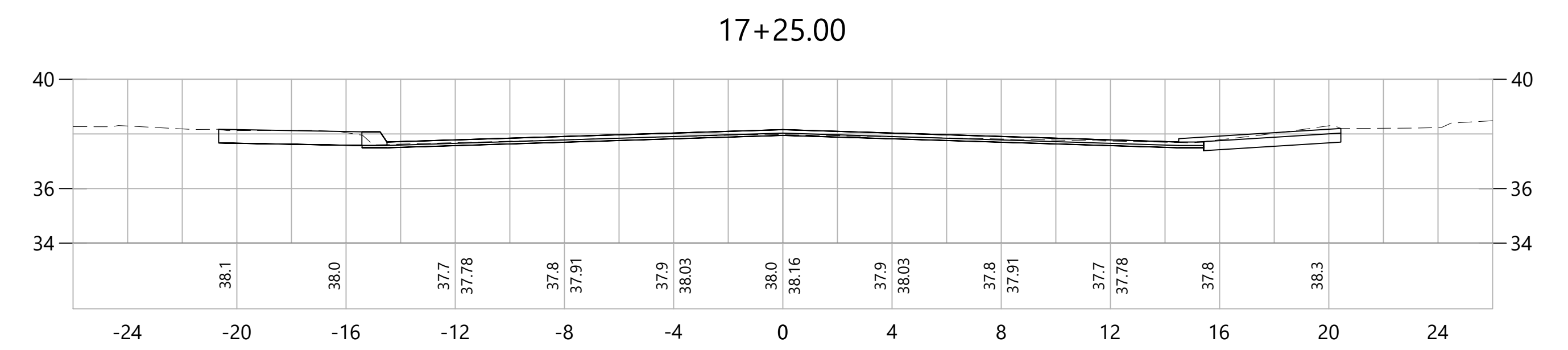
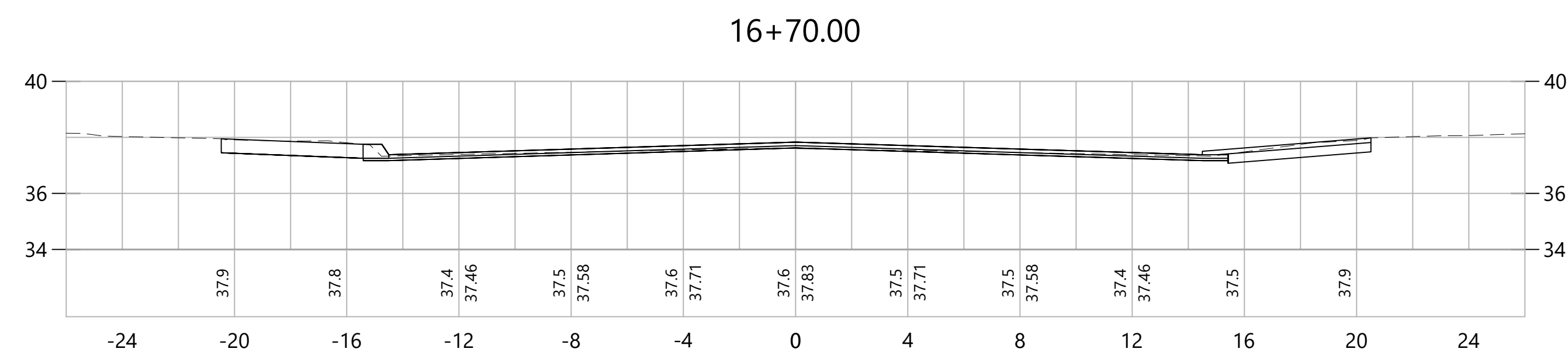
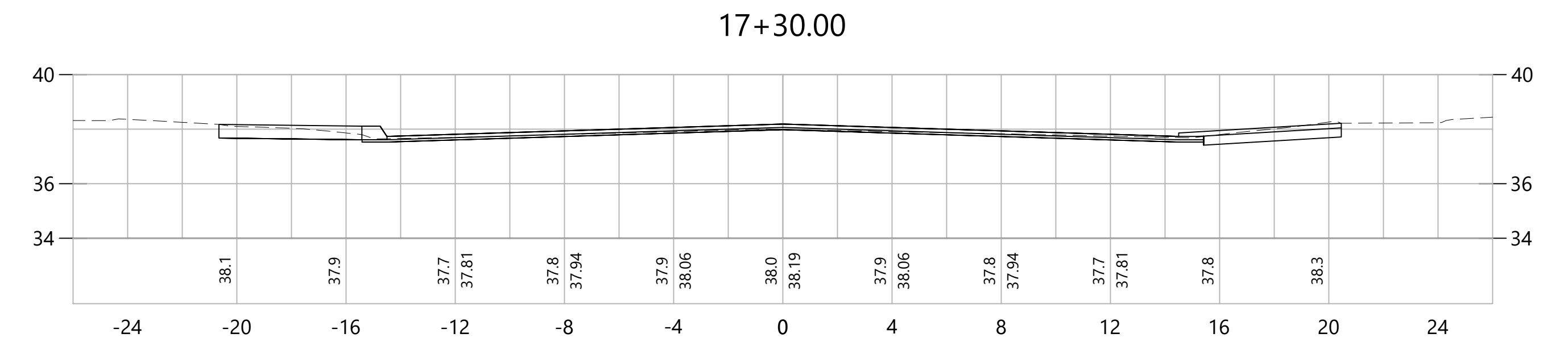
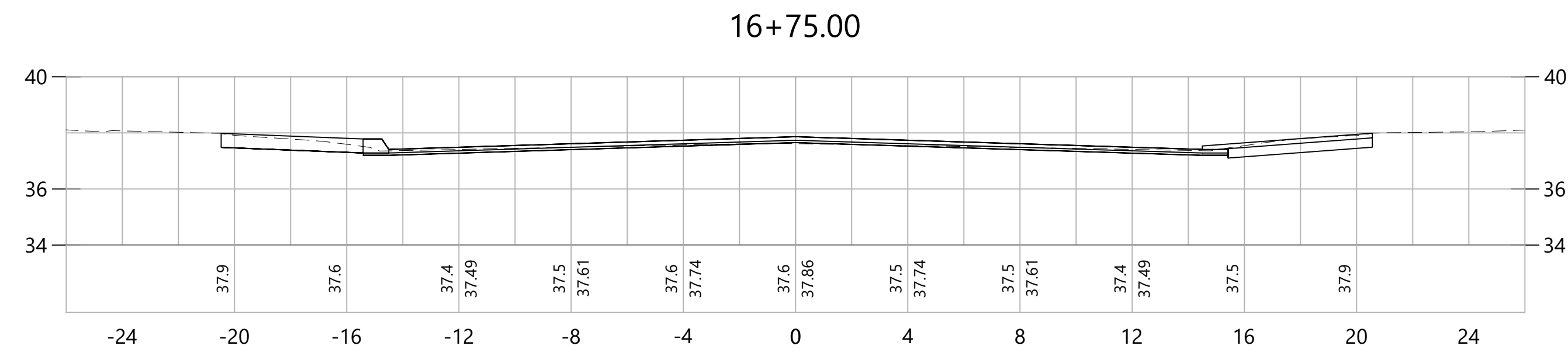
ISSUED FOR CONSTRUCTION DATE: JANUARY, 2020



PROJECT TITLE:
CAMBRIDGE DRIVE NEIGHBORHOOD ROADWAY IMPROVEMENT PROJECT
 VARIOUS LOCATIONS
 CADD FILENAME: CRO-HAN-EVANS-MIL-4241300.DWG

TOWN: EAST HARTFORD, CONNECTICUT
 DRAWING TITLE:
CROSS SECTIONS
 EVANS AVENUE

PROJECT NO.: 42413.00
 DRAWING NO.: CRO-005
 SHEET NO.: 125 OF 294




REV.	DATE	DESCRIPTION	REVISIONS	SHEET. NO.



DESIGNER:
JRE
DRAFTER:
TJM
CHECKED BY:
BAA
APPROVED BY: SON

vhb
Engineers Scientists Planners Designers

ISSUED FOR CONSTRUCTION DATE: JANUARY, 2020



PROJECT TITLE:
**CAMBRIDGE DRIVE NEIGHBORHOOD
ROADWAY IMPROVEMENT PROJECT
VARIOUS LOCATIONS**

CADD FILENAME: CRO-HAN-EVANS-MIL-4241300.DWG

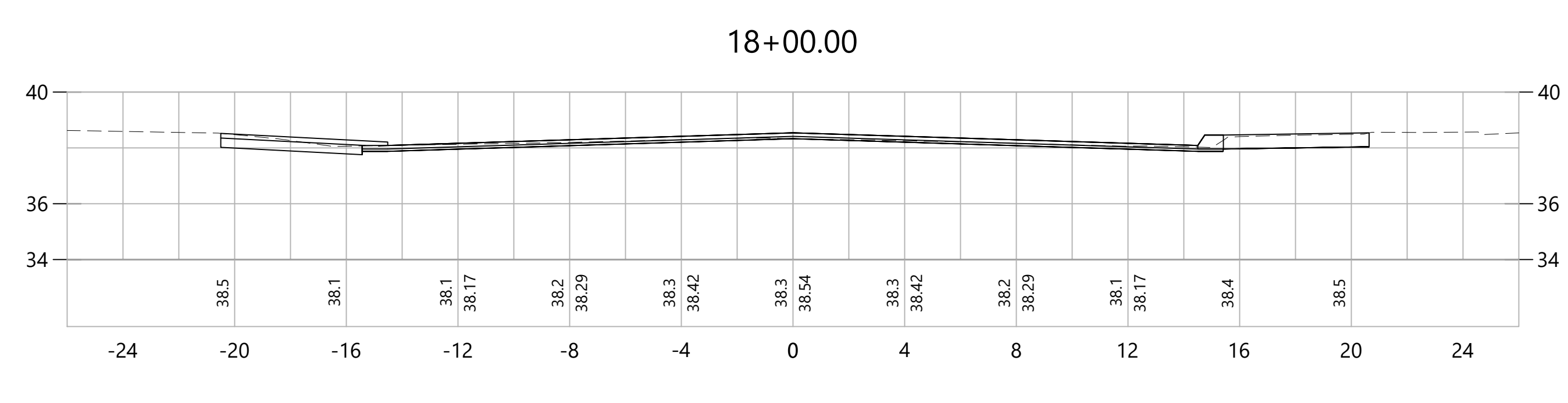
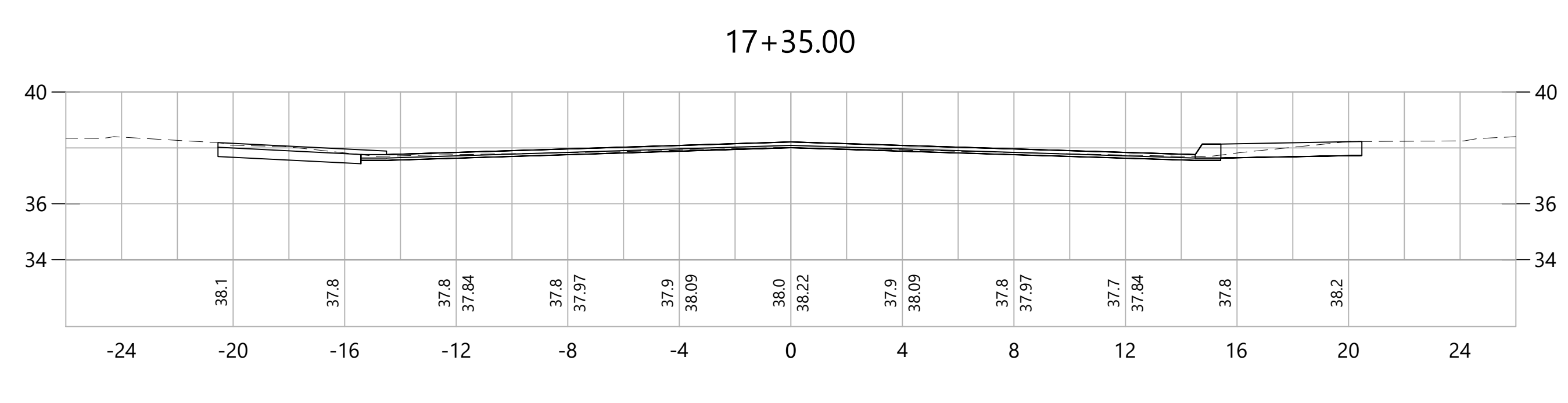
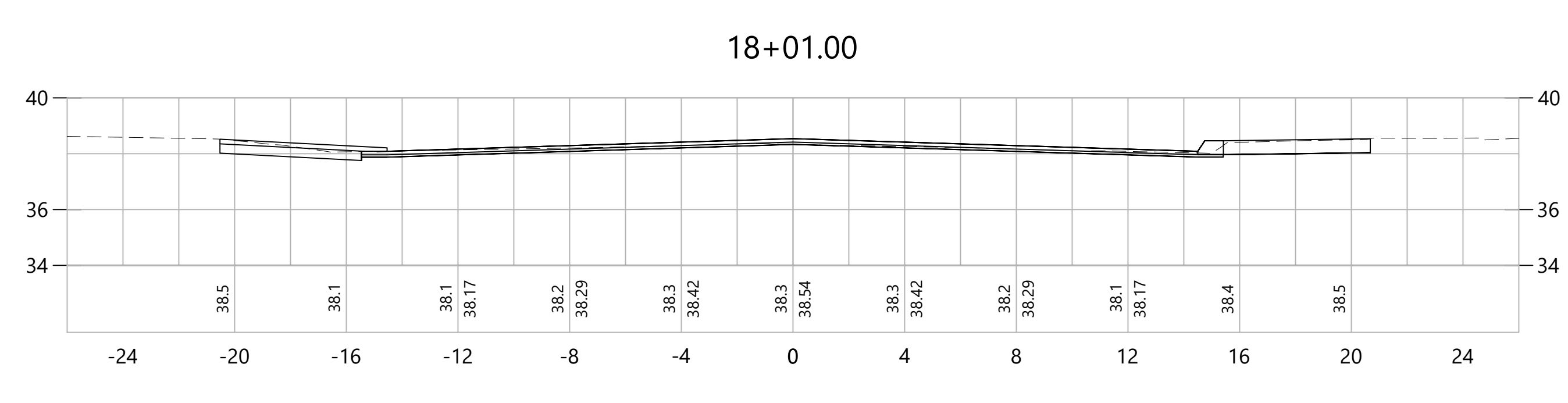
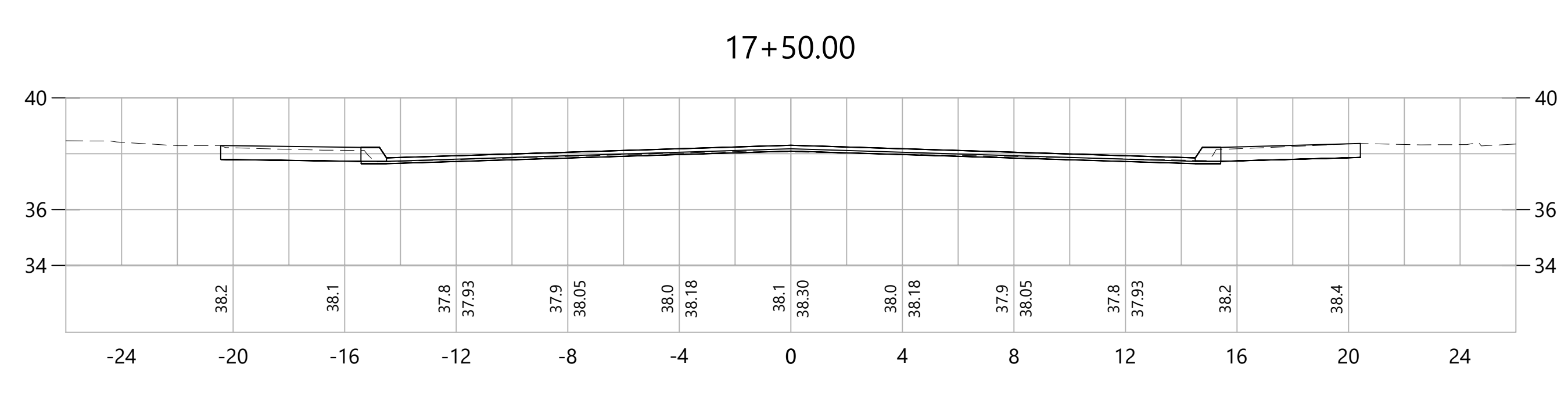
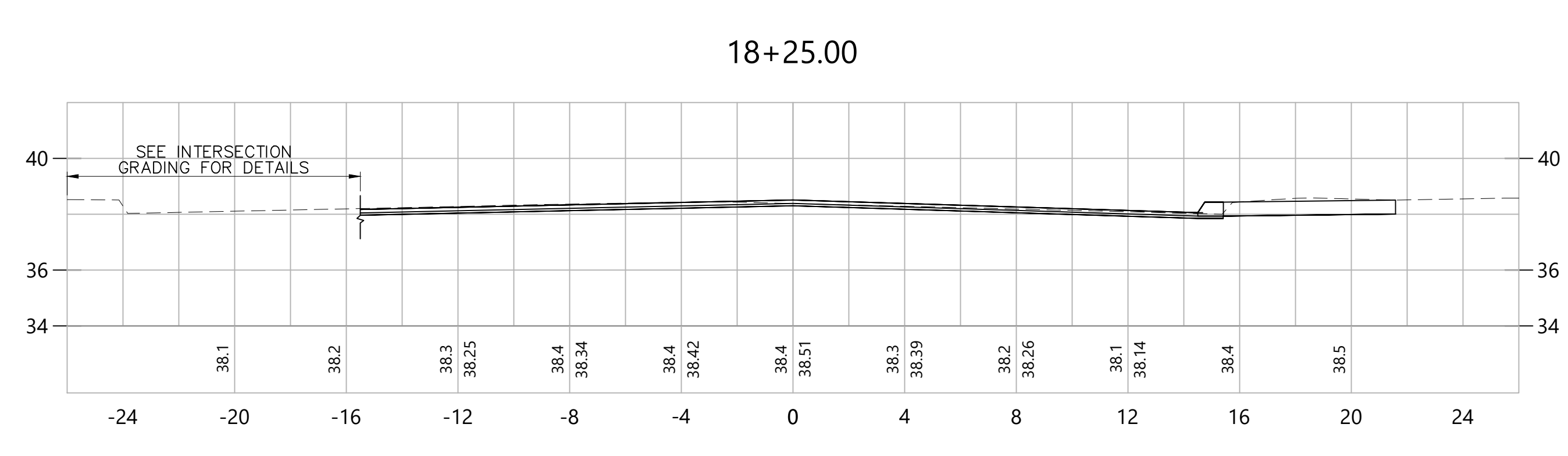
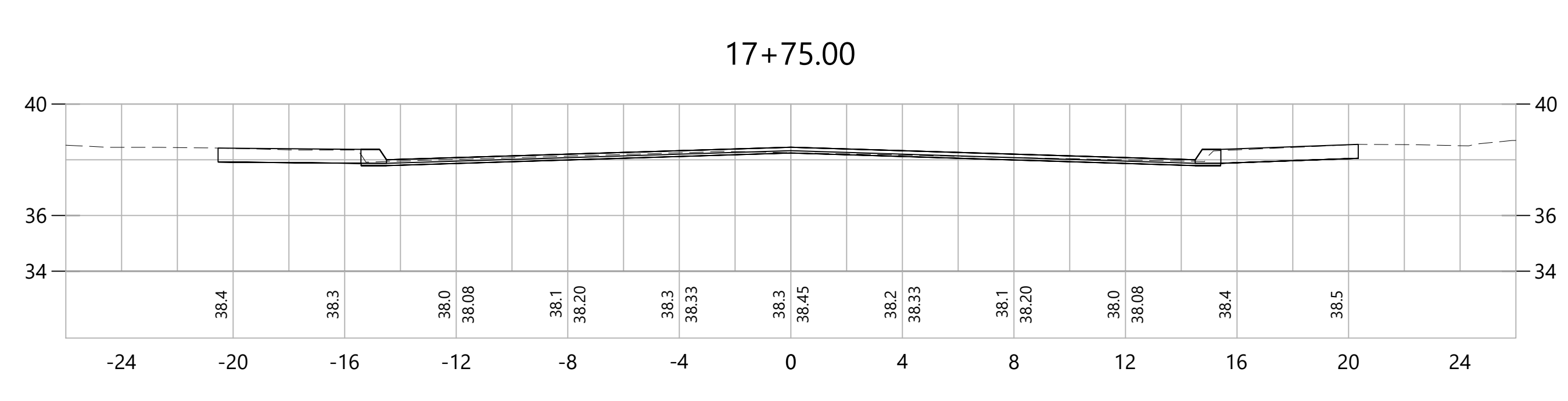
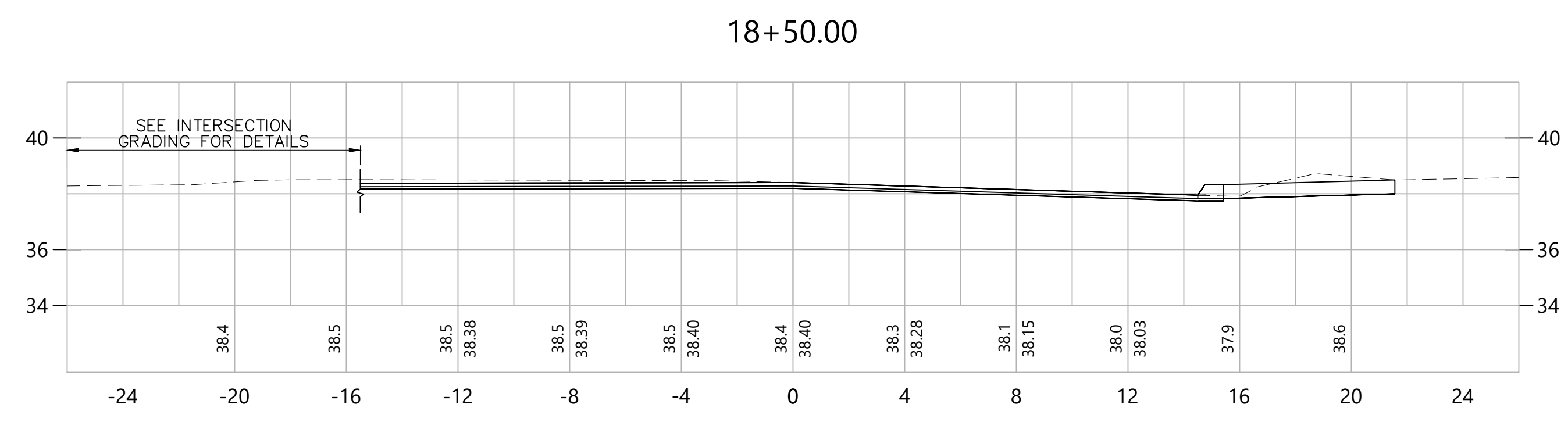
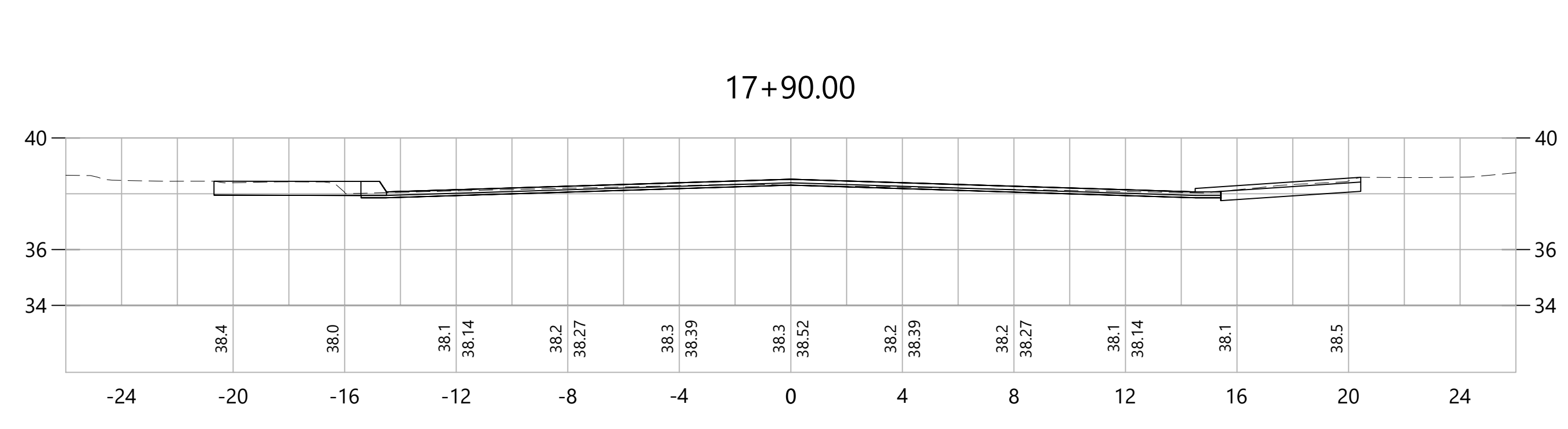
TOWN:
EAST HARTFORD, CONNECTICUT

DRAWING TITLE:
**CROSS SECTIONS
EVANS AVENUE**

PROJECT NO.:
42413.00

DRAWING NO.:
CRO-006

SHEET NO.:
126 OF 294



REV.	DATE	DESCRIPTION	SHEET. NO.

SCALE IN FEET

DESIGNER: JRE
 DRAFTER: TJM
 CHECKED BY: BAA
 APPROVED BY: SON

Engineers Scientists Planners Designers

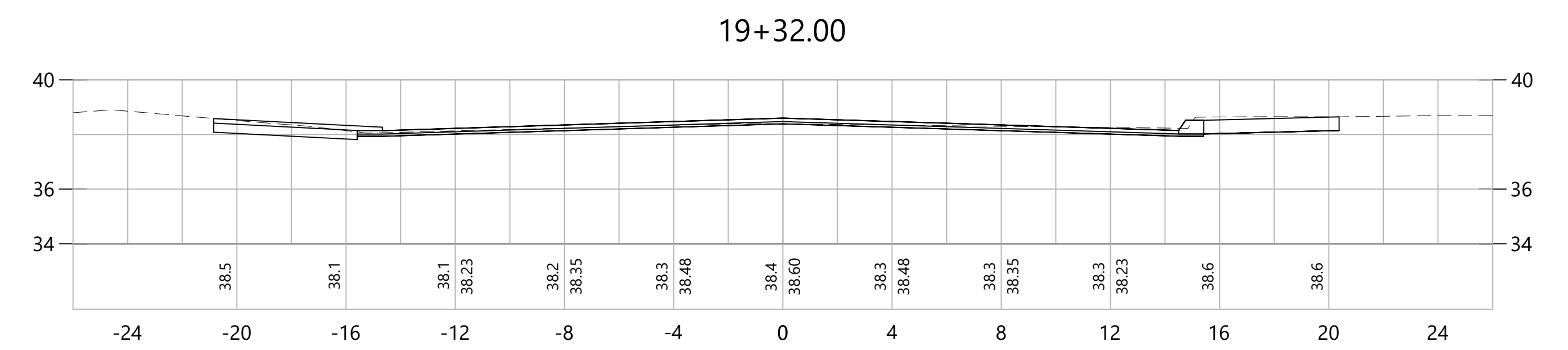
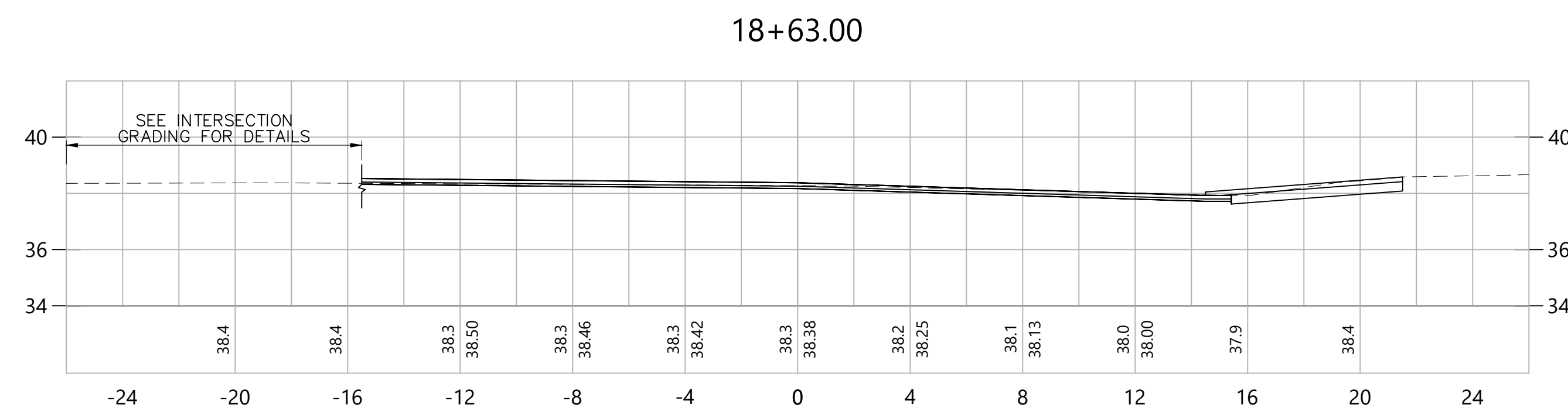
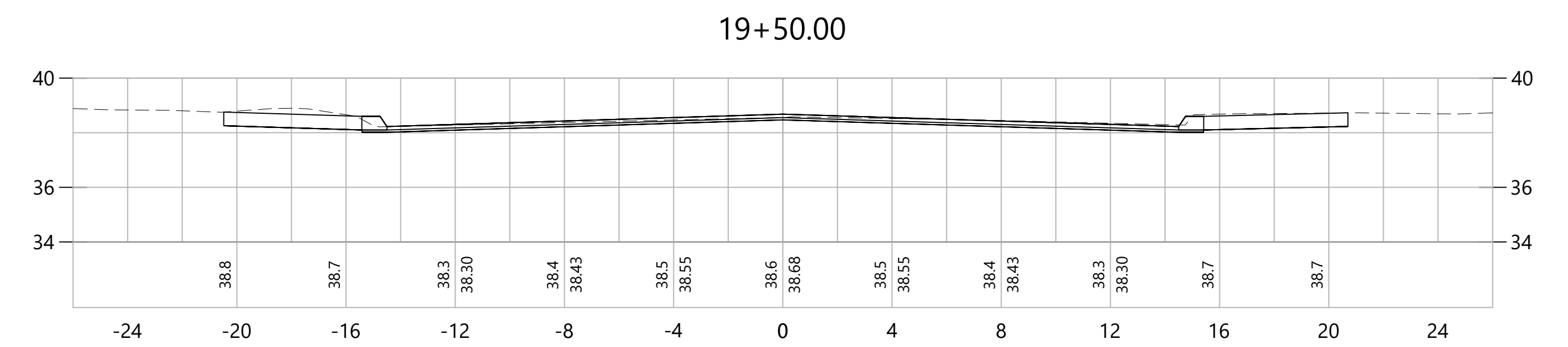
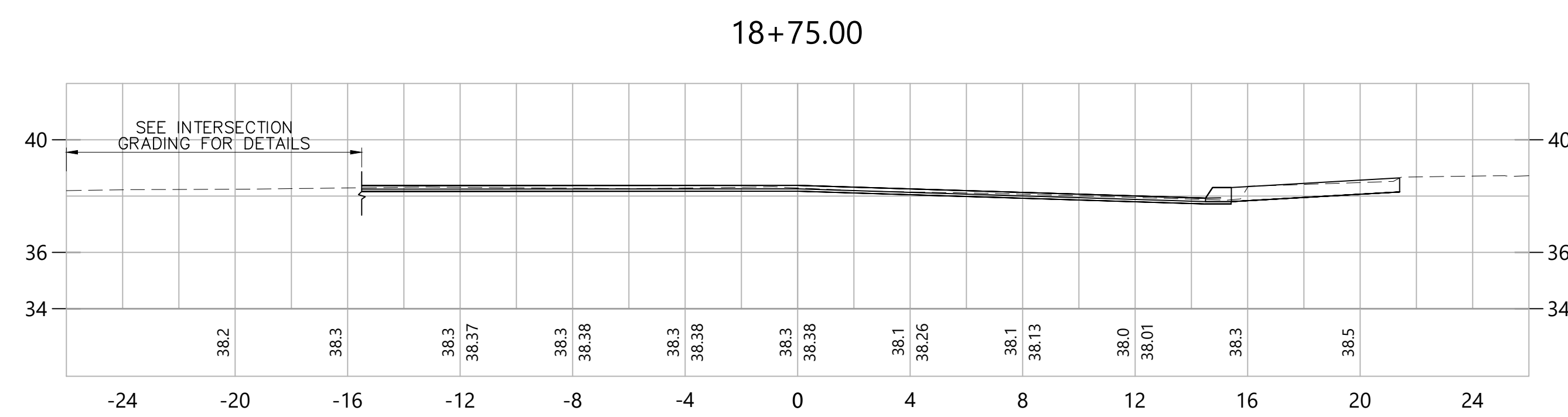
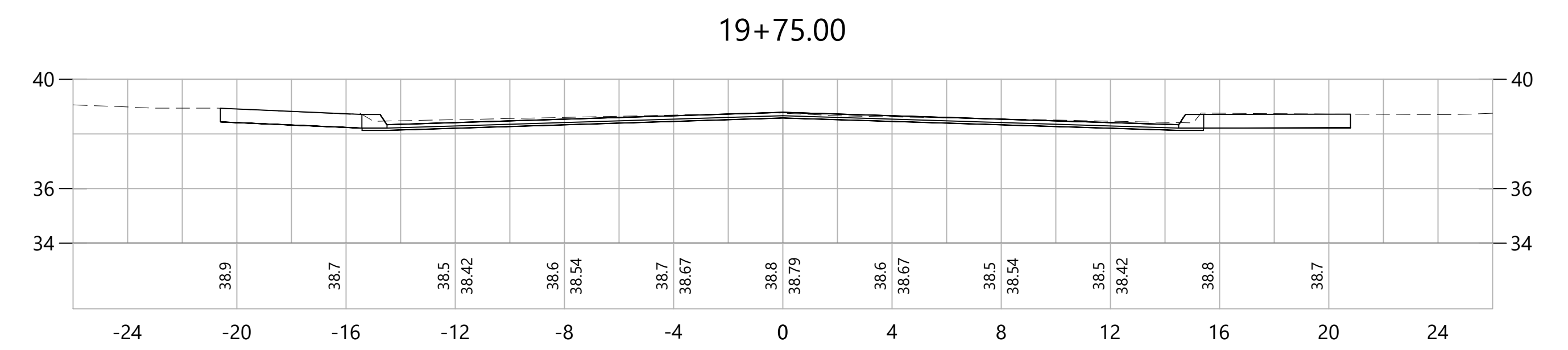
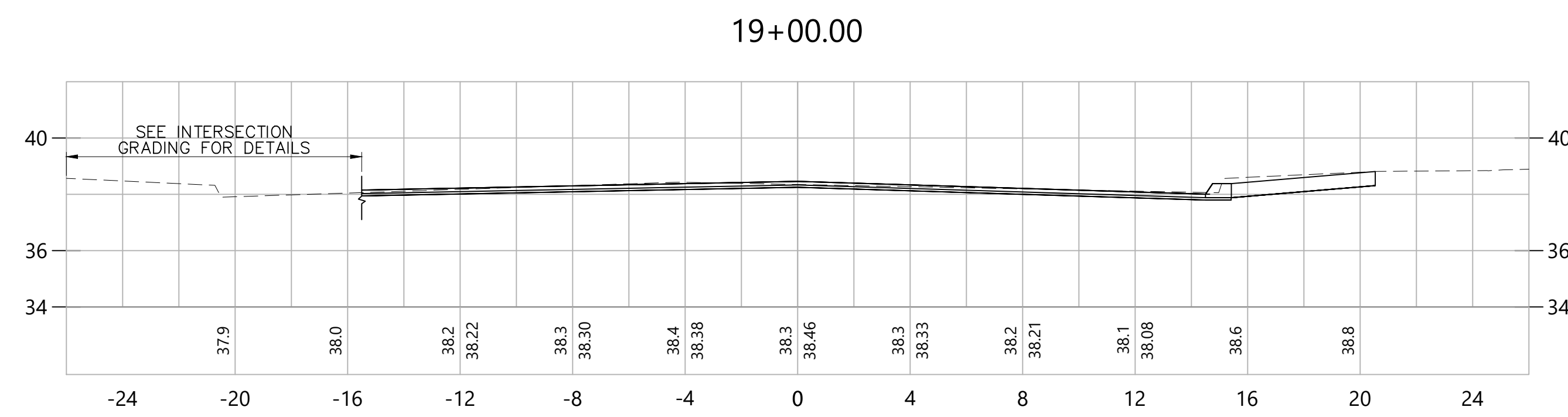
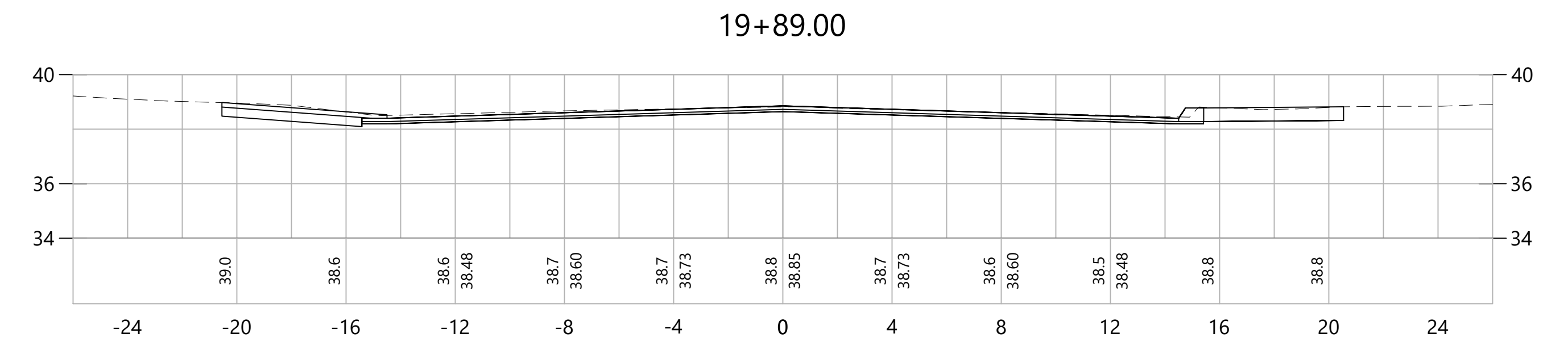
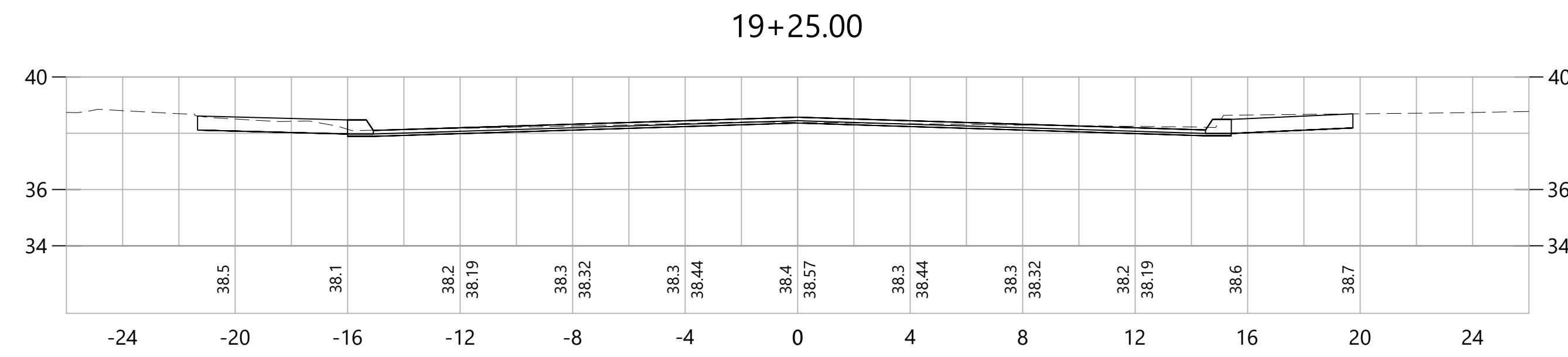
ISSUED FOR CONSTRUCTION DATE: JANUARY, 2020

PROJECT TITLE:
**CAMBRIDGE DRIVE NEIGHBORHOOD
 ROADWAY IMPROVEMENT PROJECT
 VARIOUS LOCATIONS**

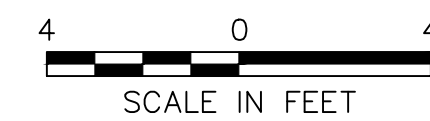
CADD FILENAME: CRO-HAN-EVANS-MIL-4241300.DWG

TOWN: EAST HARTFORD, CONNECTICUT
 DRAWING TITLE:
**CROSS SECTIONS
 EVANS AVENUE**

PROJECT NO.: **42413.00**
 DRAWING NO.: **CRO-007**
 SHEET NO.: **127 OF 294**




REV.	DATE	DESCRIPTION	SHEET. NO.



DESIGNER:
JRE
DRAFTER:
TJM
CHECKED BY:
BAA
APPROVED BY: SON

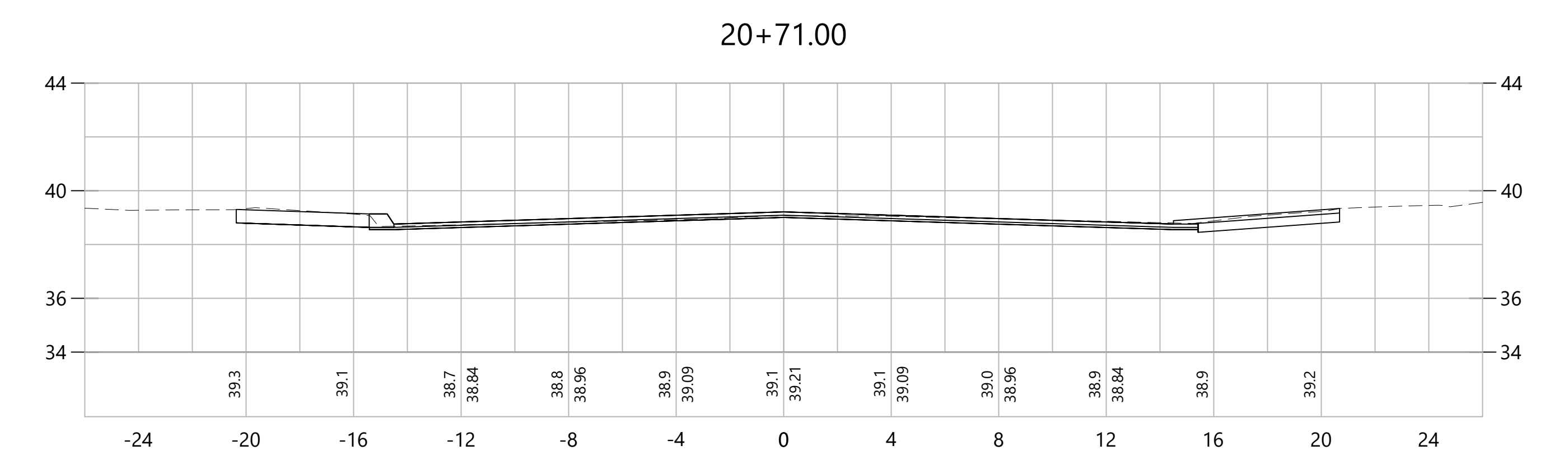
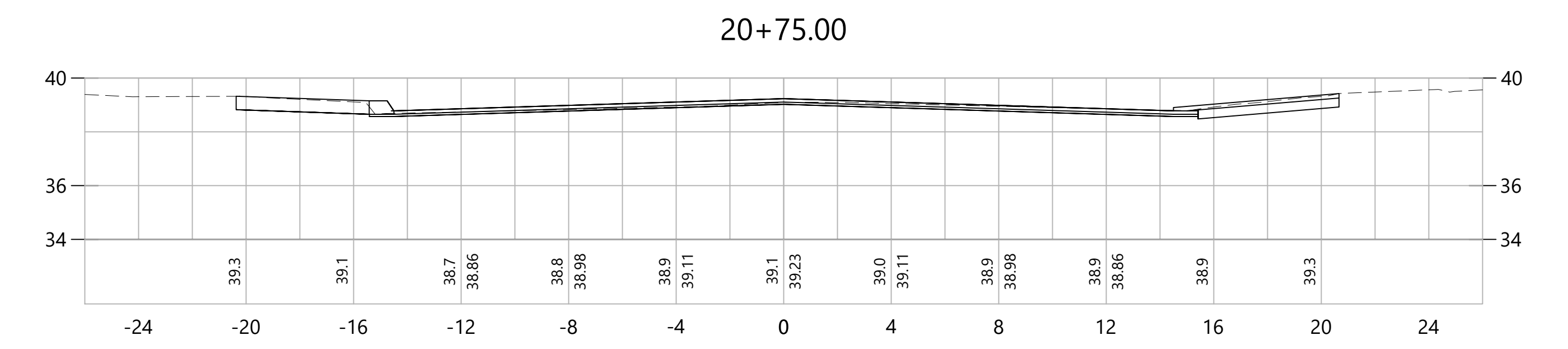
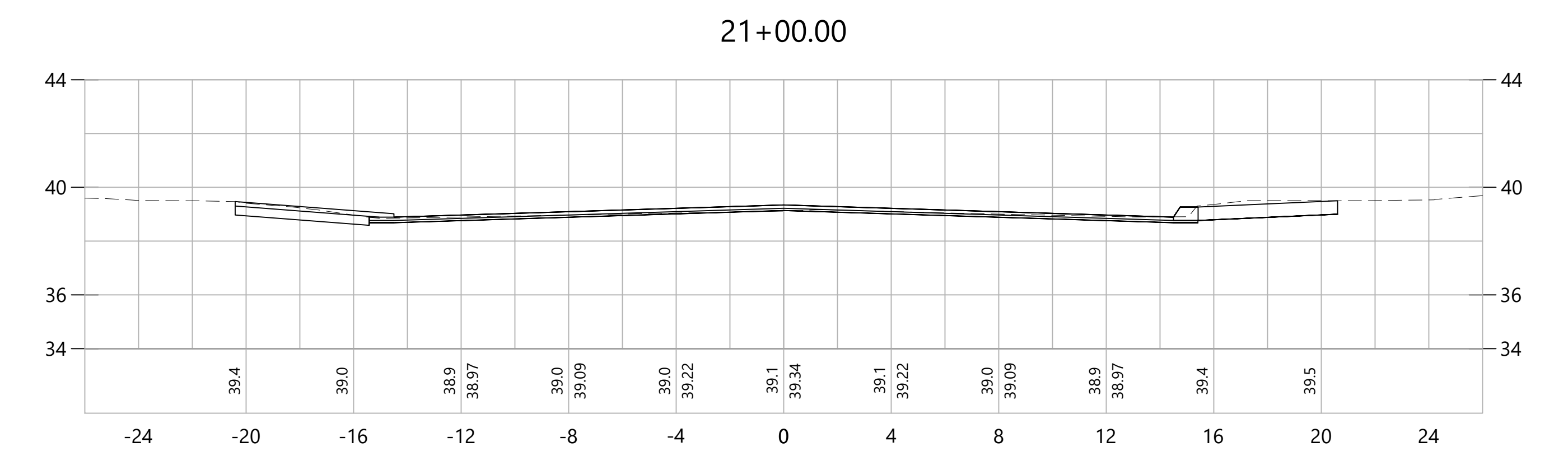
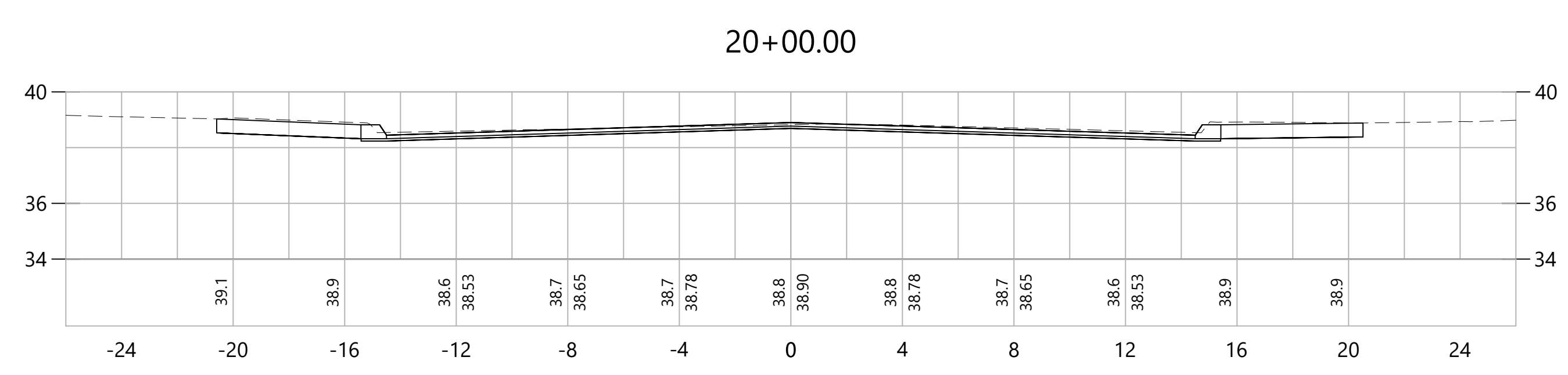
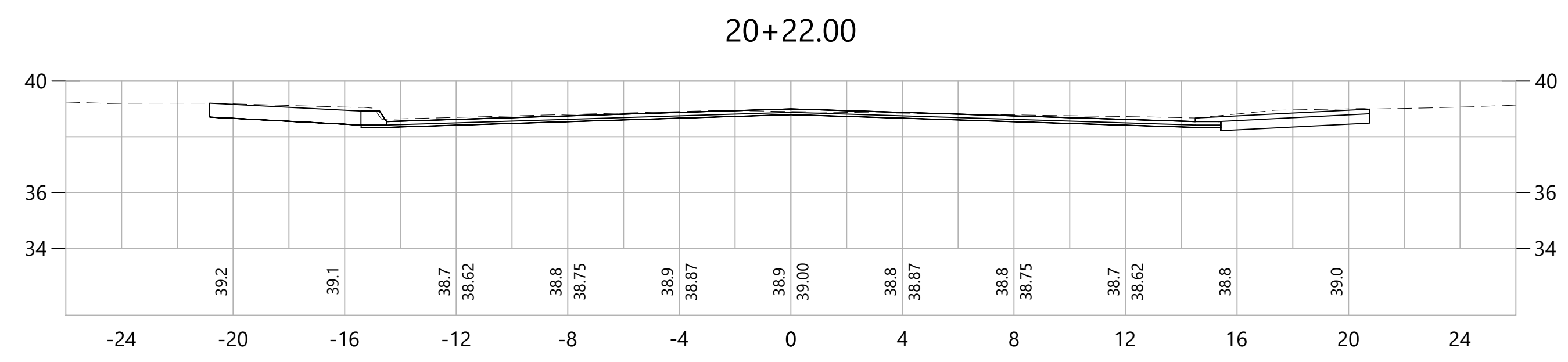
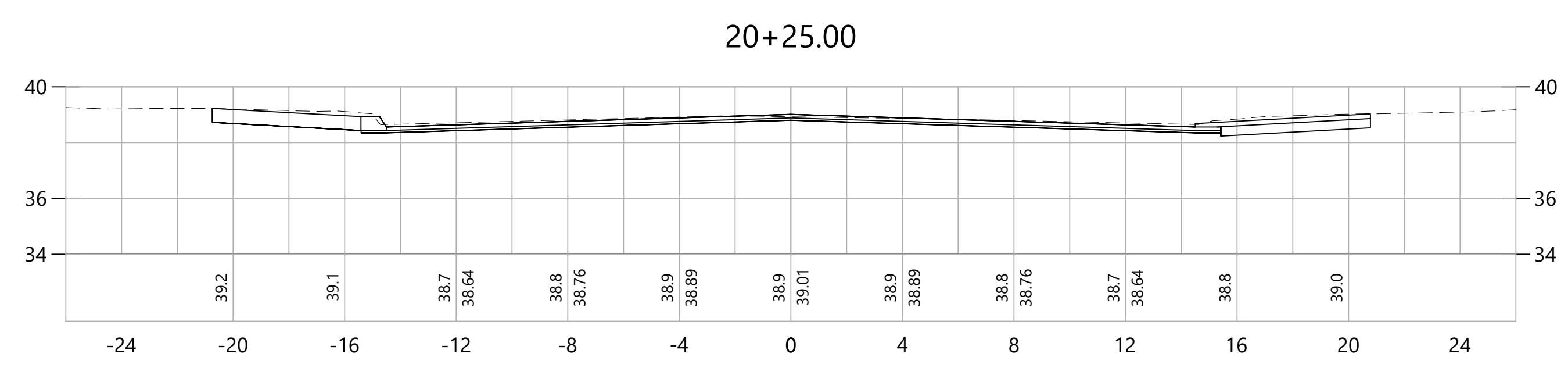
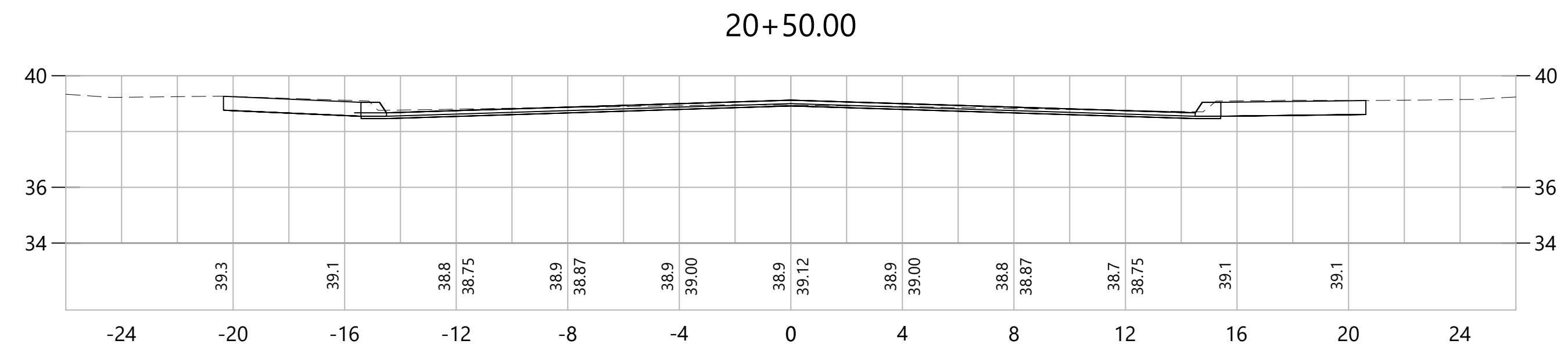
ISSUED FOR CONSTRUCTION DATE: JANUARY, 2020



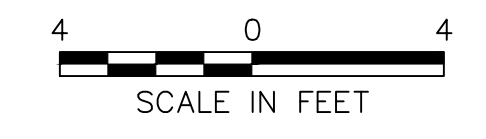
PROJECT TITLE:
CAMBRIDGE DRIVE NEIGHBORHOOD ROADWAY IMPROVEMENT PROJECT VARIOUS LOCATIONS
CADD FILENAME: CRO-HAN-EVANS-MIL-4241300.DWG

TOWN:
EAST HARTFORD, CONNECTICUT
DRAWING TITLE:
CROSS SECTIONS EVANS AVENUE

PROJECT NO.:
42413.00
DRAWING NO.:
CRO-008
SHEET NO.:
128 OF 294




REV.	DATE	DESCRIPTION	SHEET. NO.



DESIGNER:
JRE
DRAFTER:
TJM
CHECKED BY:
BAA
APPROVED BY: SON

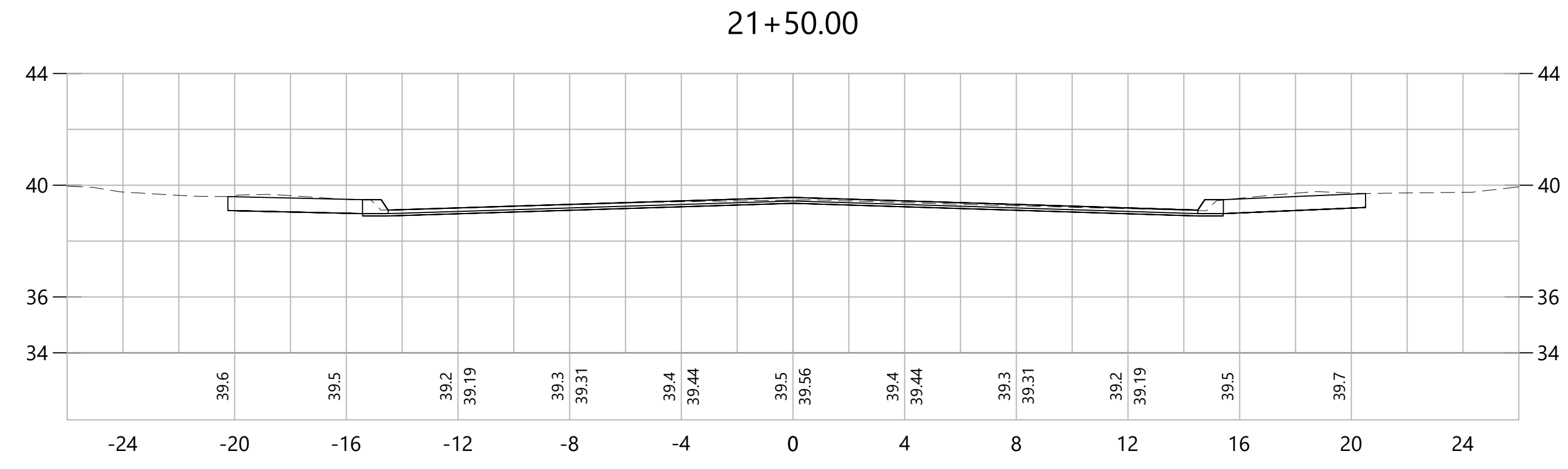
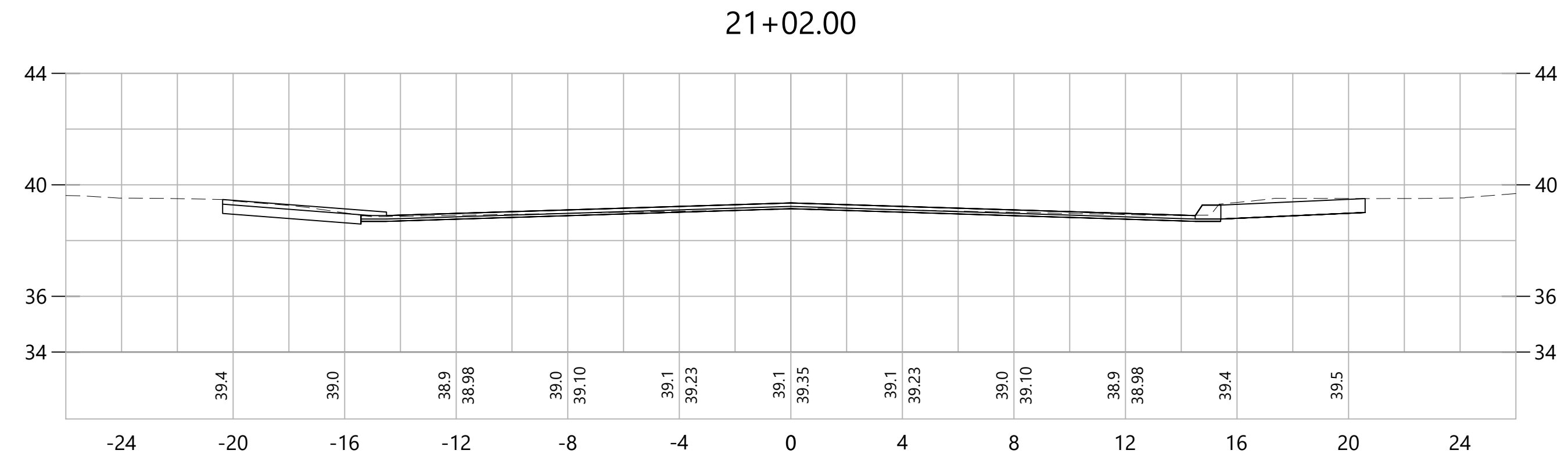
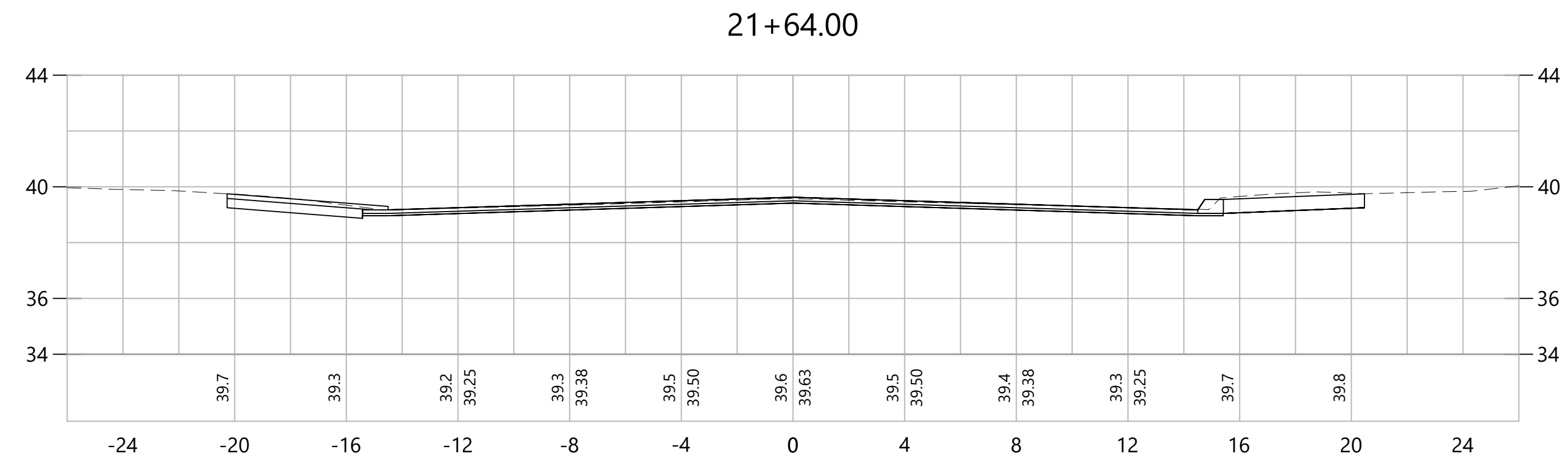
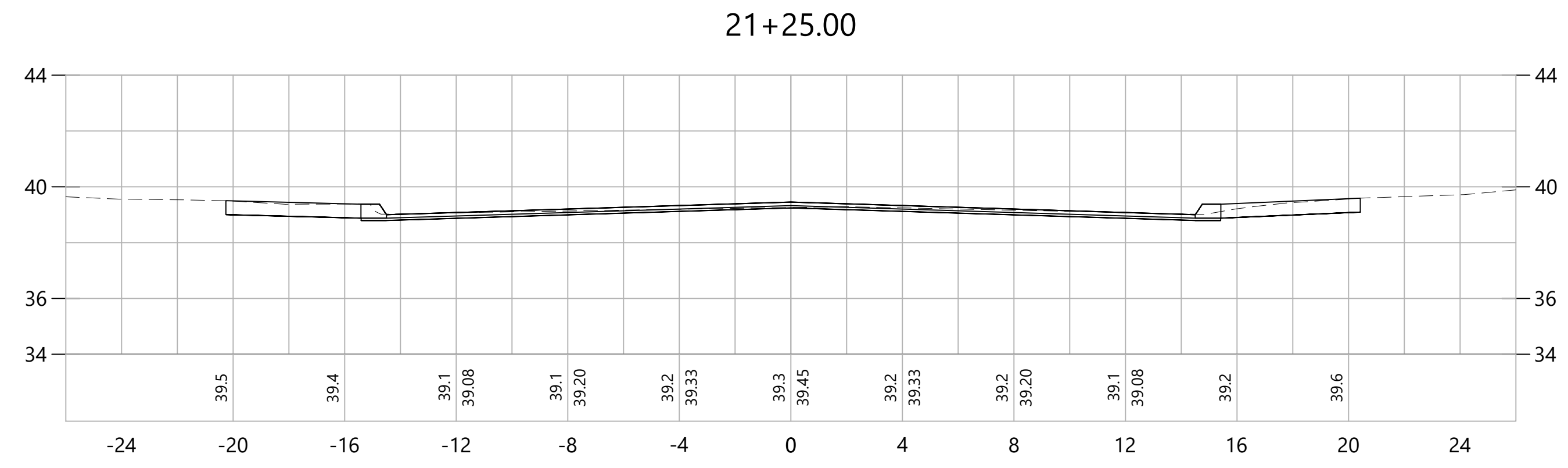
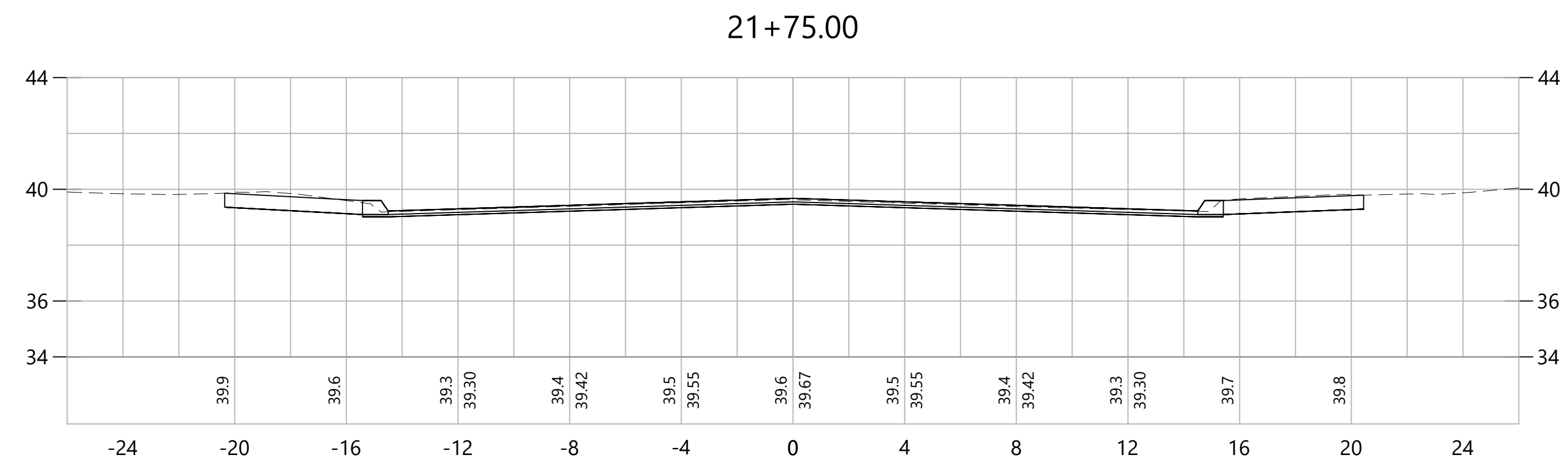
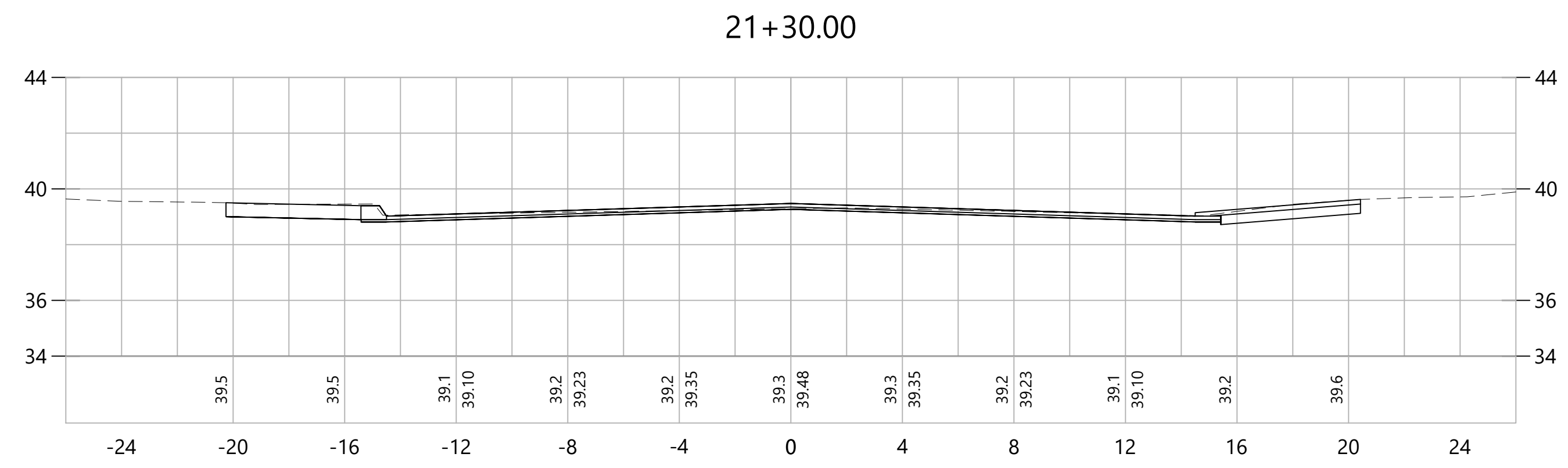
ISSUED FOR CONSTRUCTION DATE: JANUARY, 2020



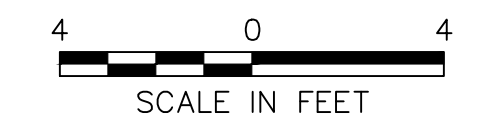
PROJECT TITLE:
**CAMBRIDGE DRIVE NEIGHBORHOOD
ROADWAY IMPROVEMENT PROJECT
VARIOUS LOCATIONS**
CADD FILENAME: CRO-HAN-EVANS-MIL-4241300.DWG

TOWN:
EAST HARTFORD, CONNECTICUT
DRAWING TITLE:
**CROSS SECTIONS
EVANS AVENUE**

PROJECT NO.:
42413.00
DRAWING NO.:
CRO-009
SHEET NO.:
129 OF 294




REV.	DATE	DESCRIPTION	SHEET. NO.



DESIGNER:
JRE
DRAFTER:
TJM
CHECKED BY:
BAA
APPROVED BY: SON

Engineers Scientists Planners Designers

ISSUED FOR CONSTRUCTION DATE: JANUARY, 2020



PROJECT TITLE:
**CAMBRIDGE DRIVE NEIGHBORHOOD
ROADWAY IMPROVEMENT PROJECT
VARIOUS LOCATIONS**

CADD FILENAME: CRO-HAN-EVANS-MIL-4241300.DWG

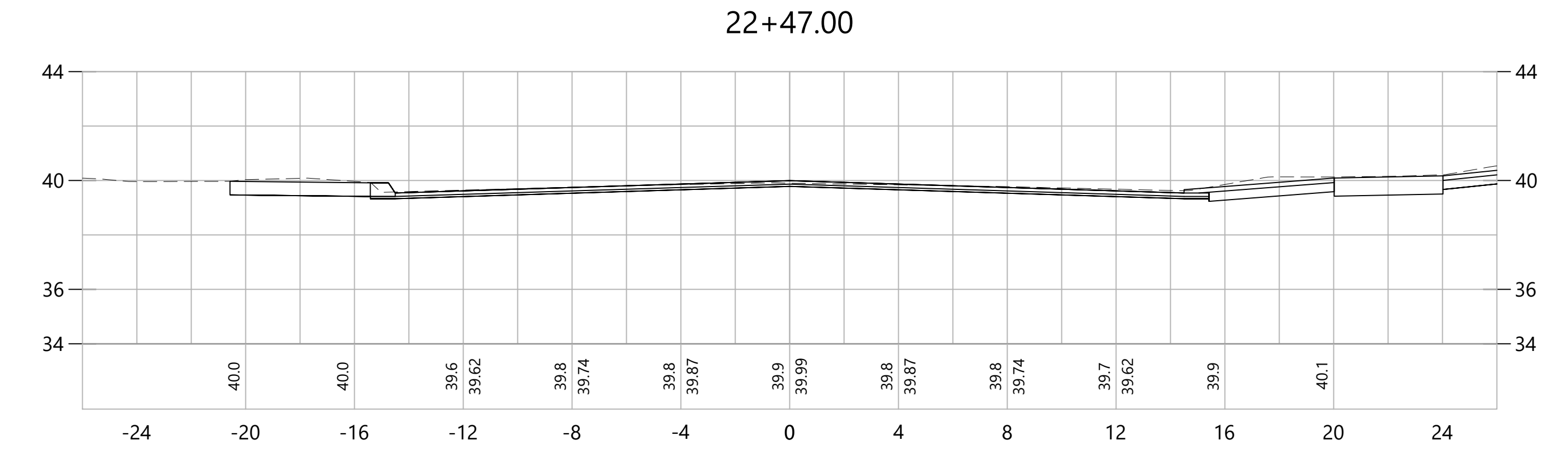
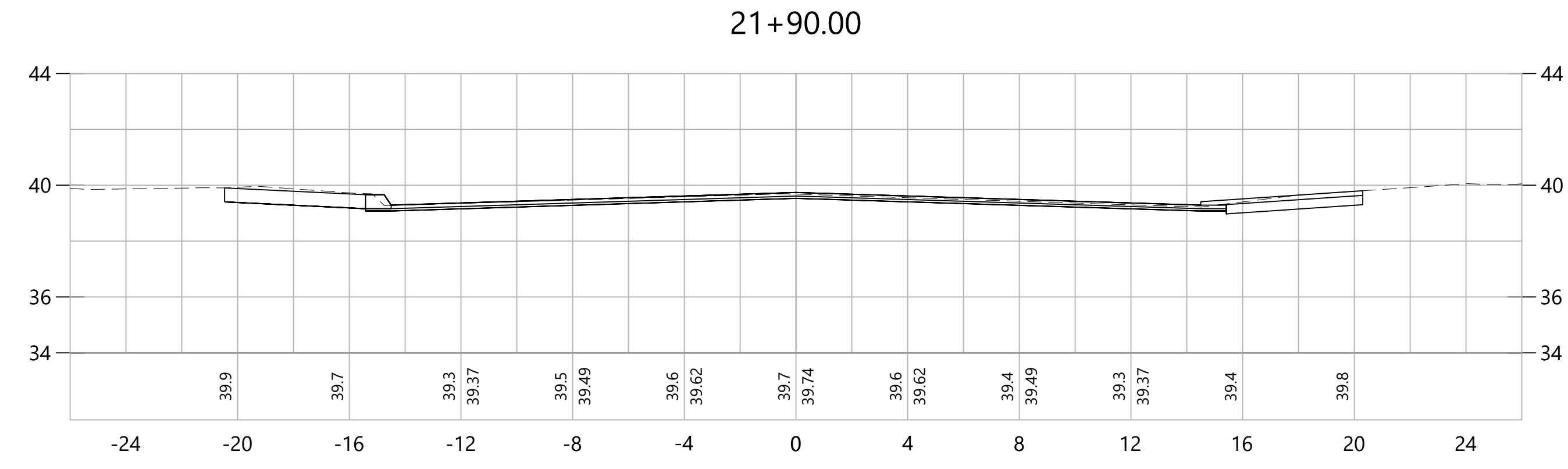
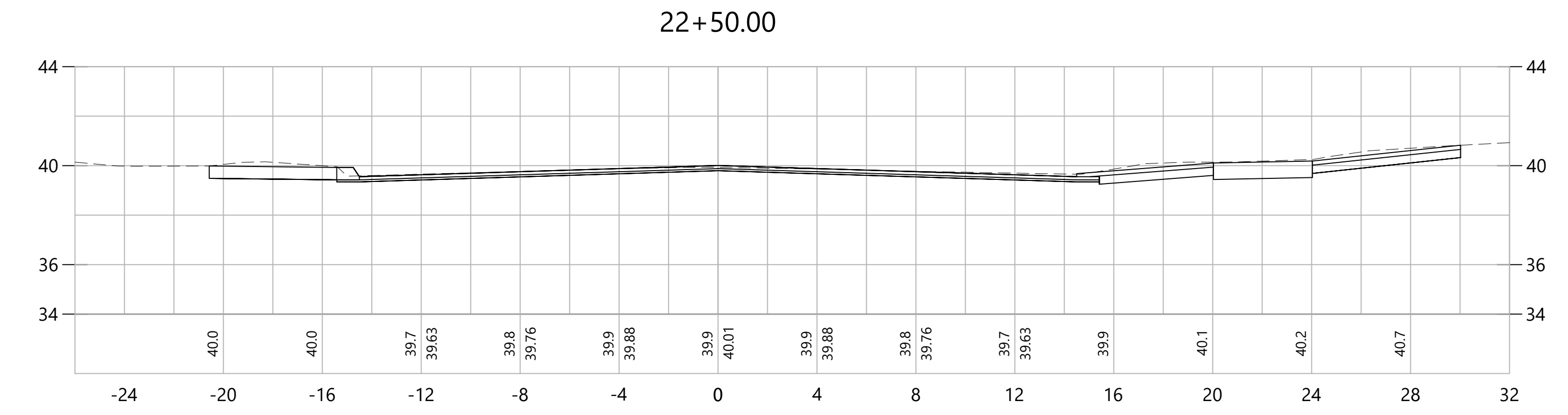
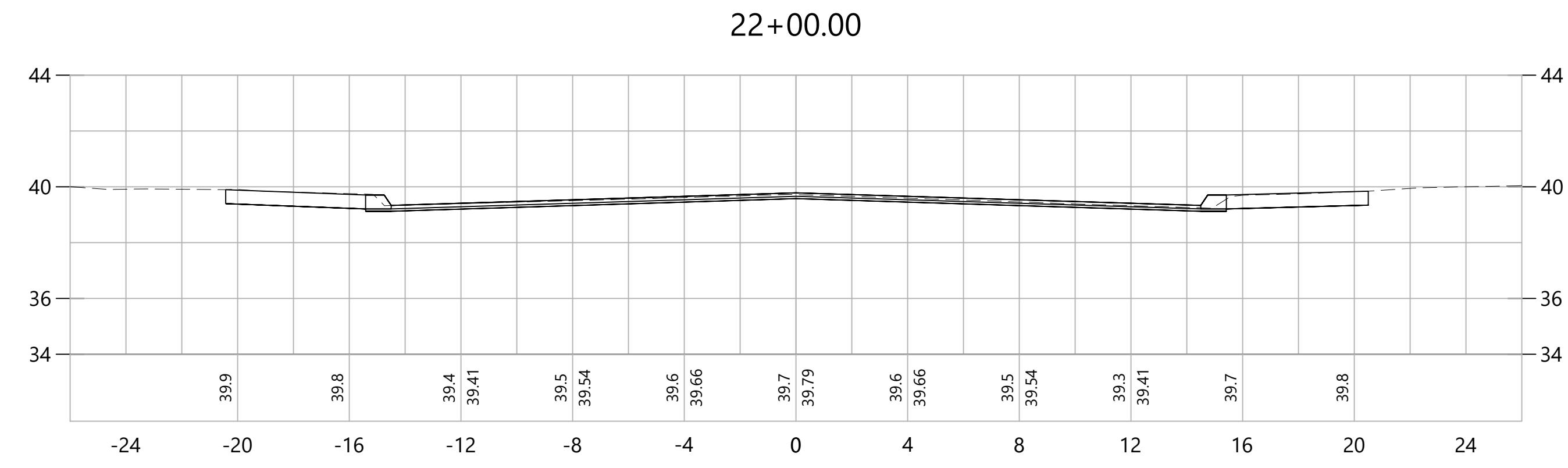
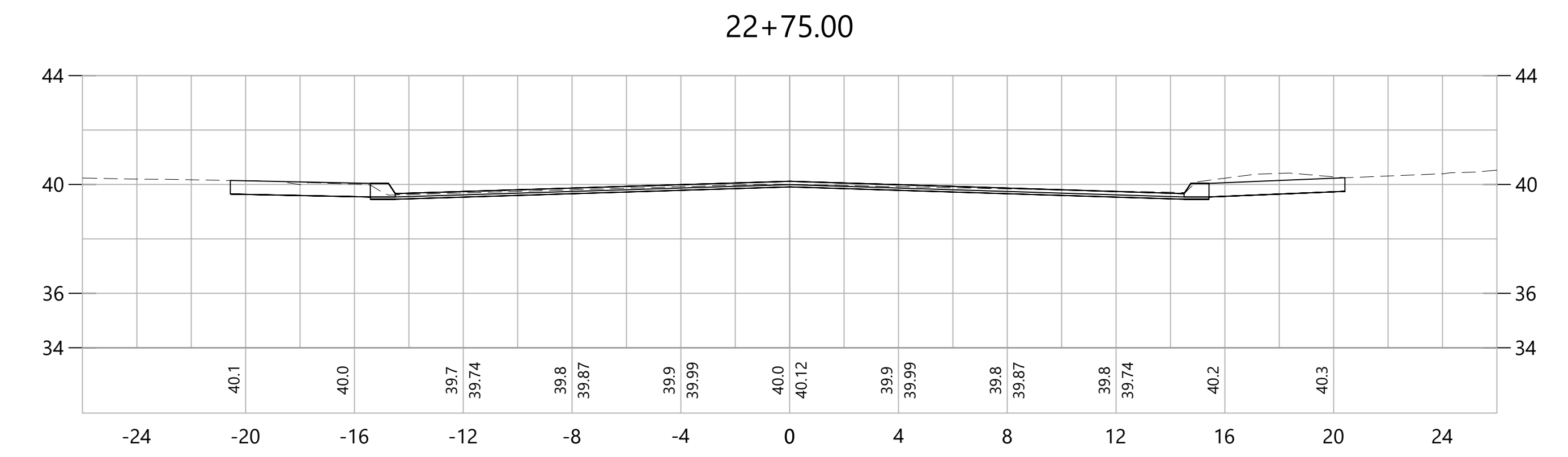
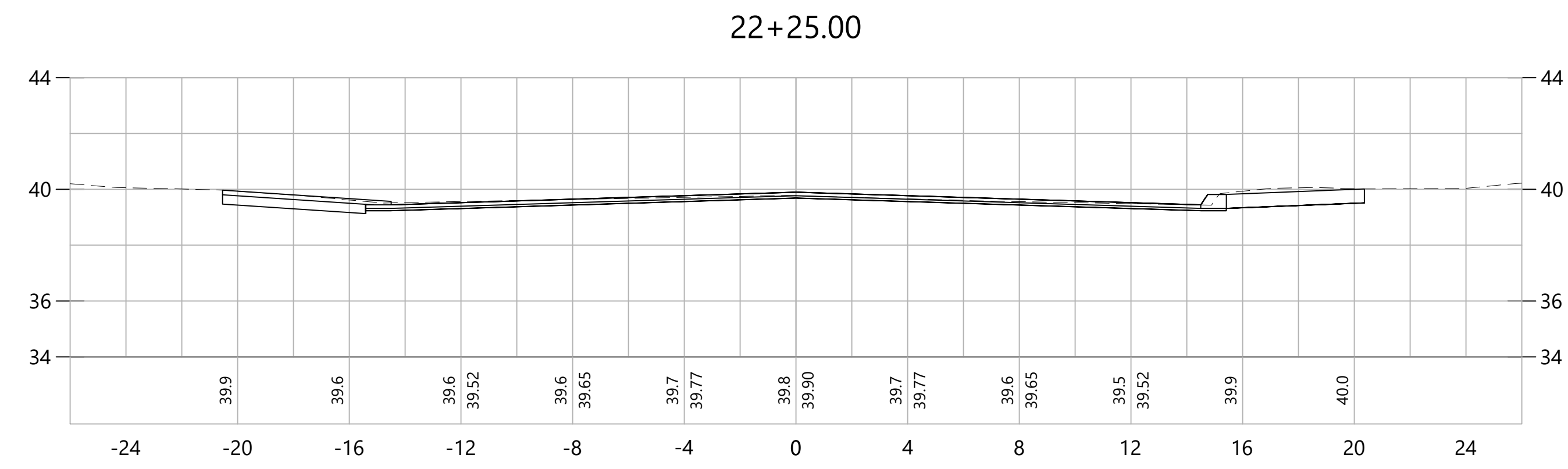
TOWN:
EAST HARTFORD, CONNECTICUT

DRAWING TITLE:
**CROSS SECTIONS
EVANS AVENUE**

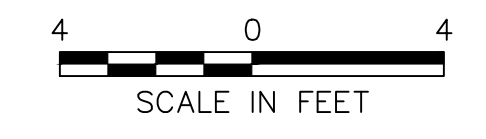
PROJECT NO.:
42413.00

DRAWING NO.:
CRO-010

SHEET NO.:
130 OF 294




REV.	DATE	DESCRIPTION	SHEET. NO.



DESIGNER:
JRE
DRAFTER:
TJM
CHECKED BY:
BAA
APPROVED BY: SON

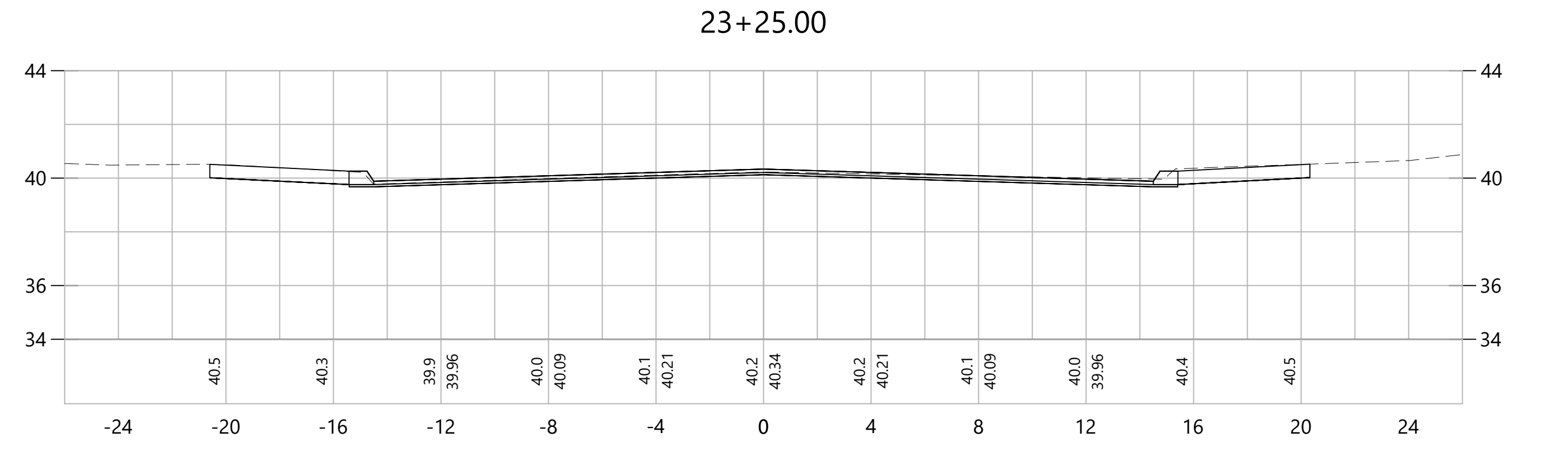
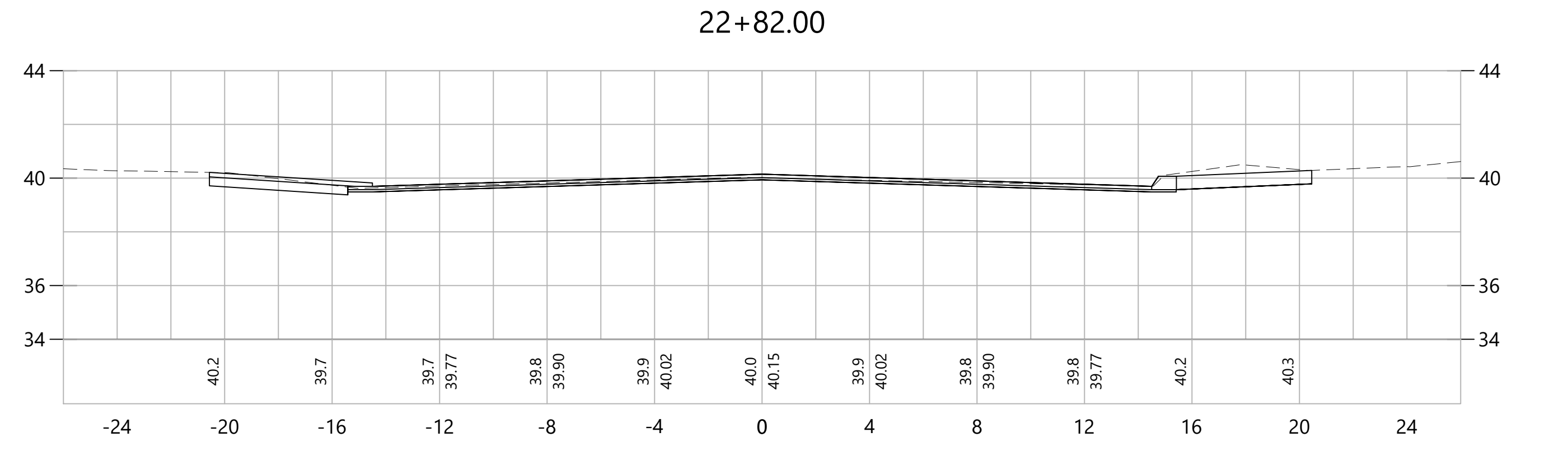
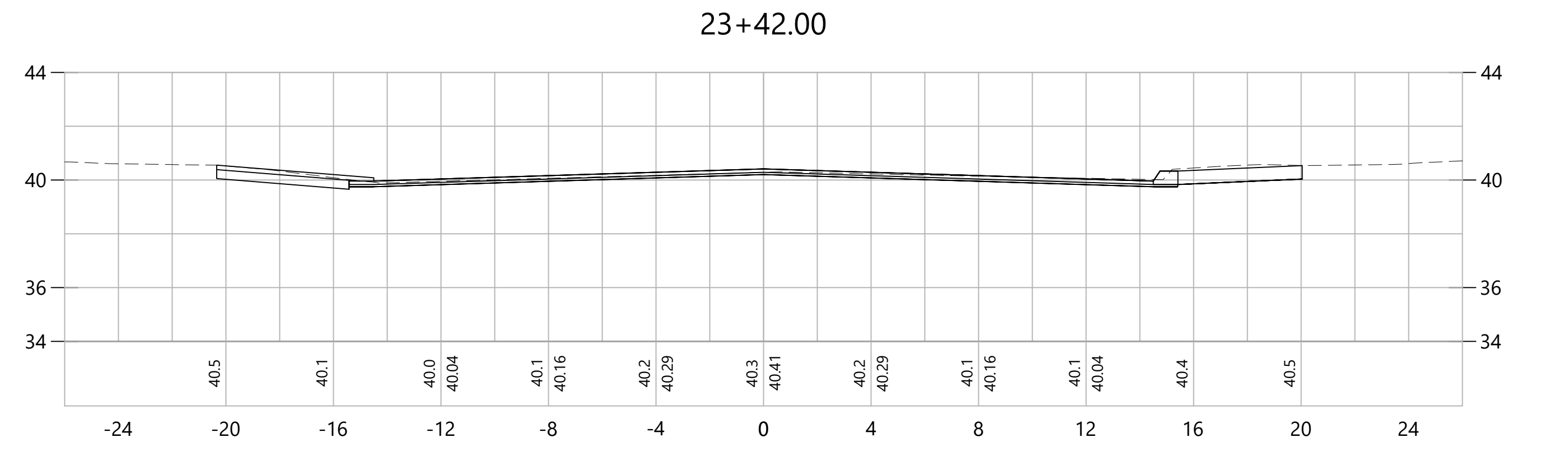
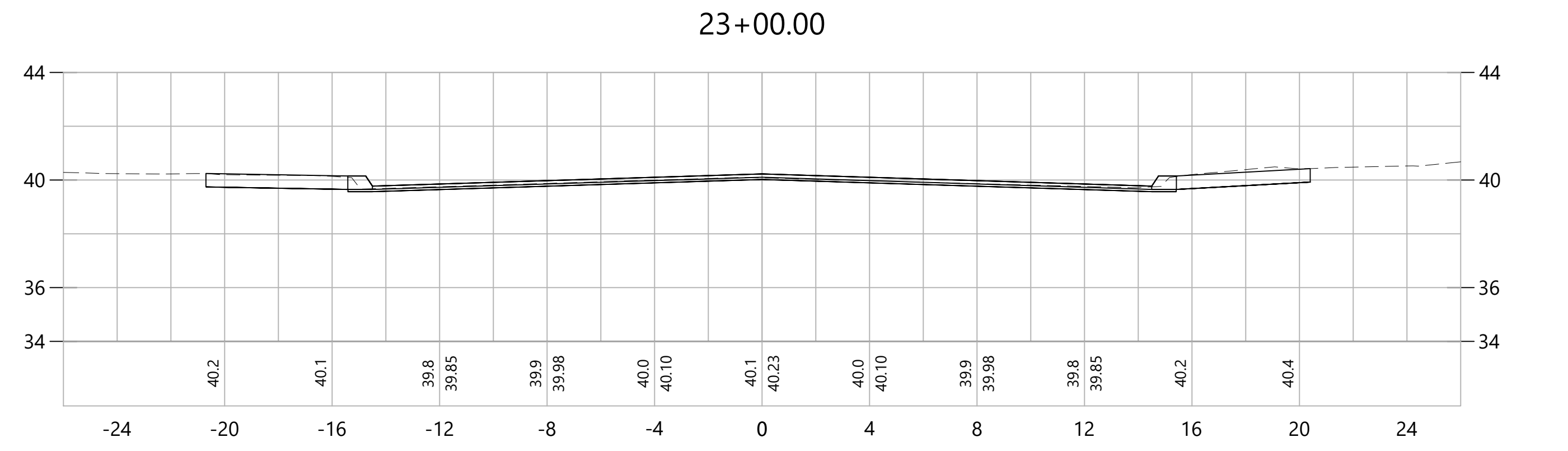
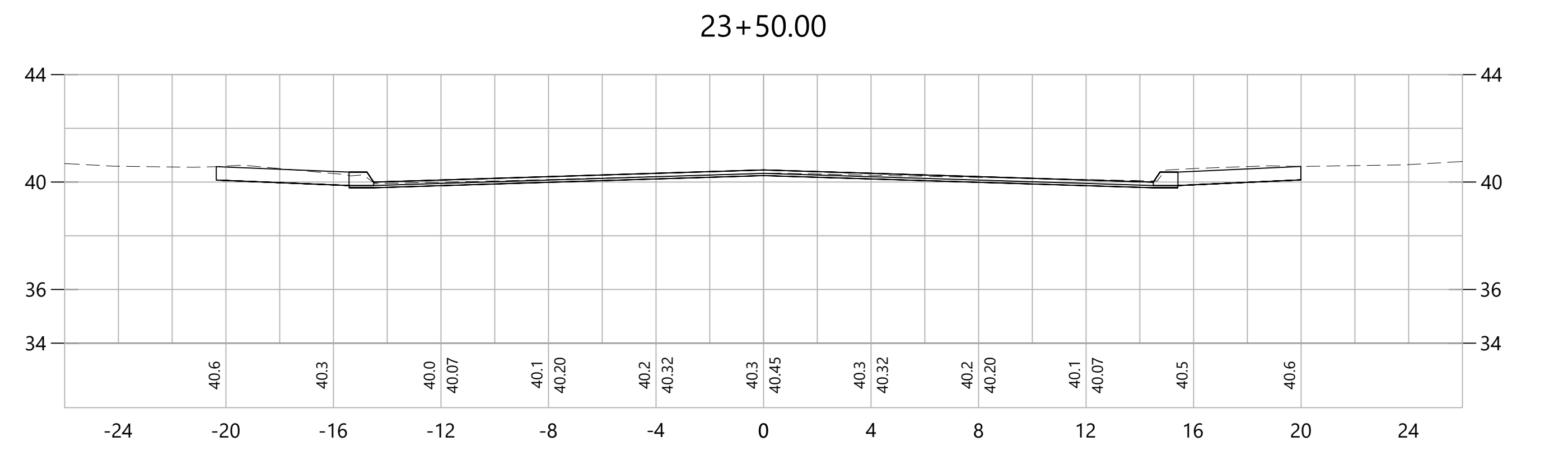
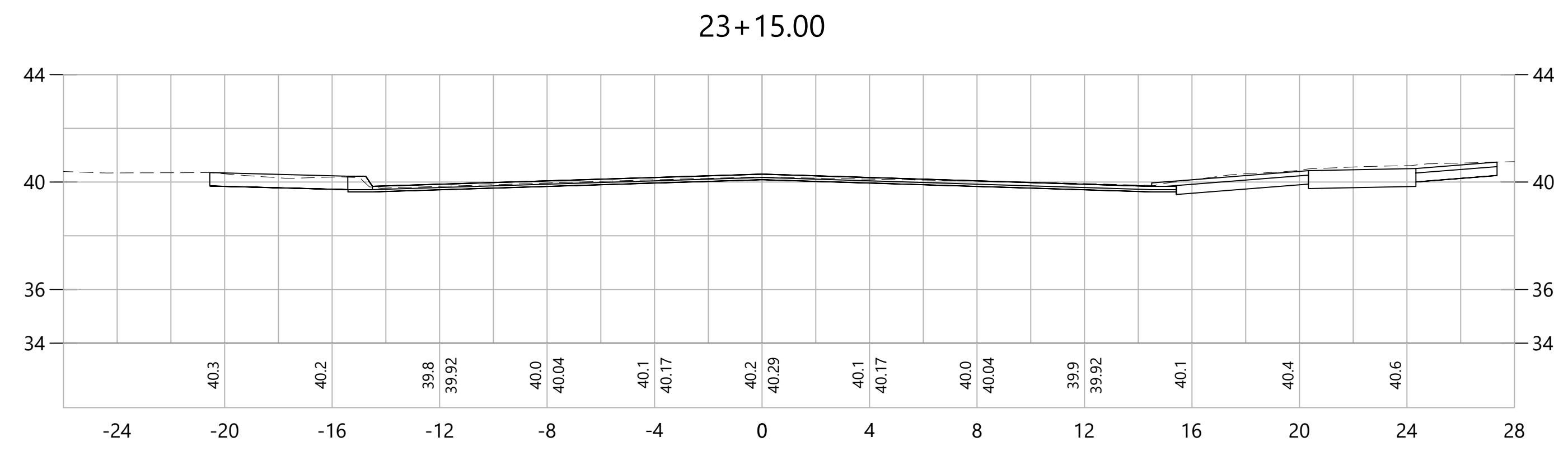
ISSUED FOR CONSTRUCTION DATE: JANUARY, 2020



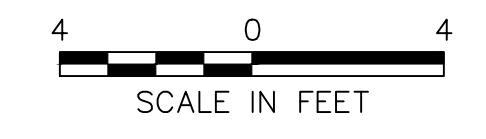
PROJECT TITLE:
CAMBRIDGE DRIVE NEIGHBORHOOD
ROADWAY IMPROVEMENT PROJECT
VARIOUS LOCATIONS
CADD FILENAME: CRO-HAN-EVANS-MIL-4241300.DWG

TOWN:
EAST HARTFORD, CONNECTICUT
DRAWING TITLE:
CROSS SECTIONS
EVANS AVENUE

PROJECT NO.:
42413.00
DRAWING NO.:
CRO-011
SHEET NO.:
131 OF 294




REV.	DATE	DESCRIPTION	SHEET. NO.



DESIGNER:
JRE
DRAFTER:
TJM
CHECKED BY:
BAA
APPROVED BY: SON

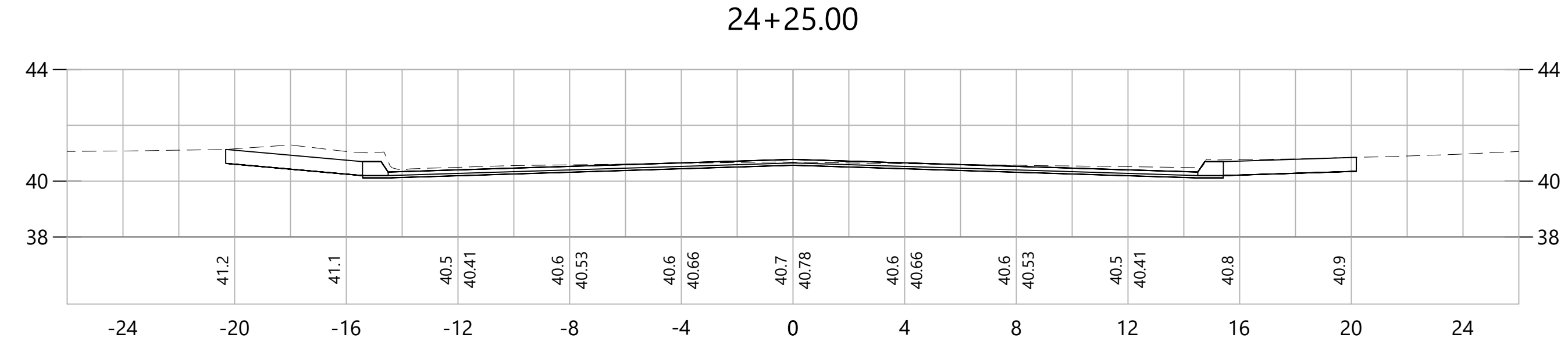
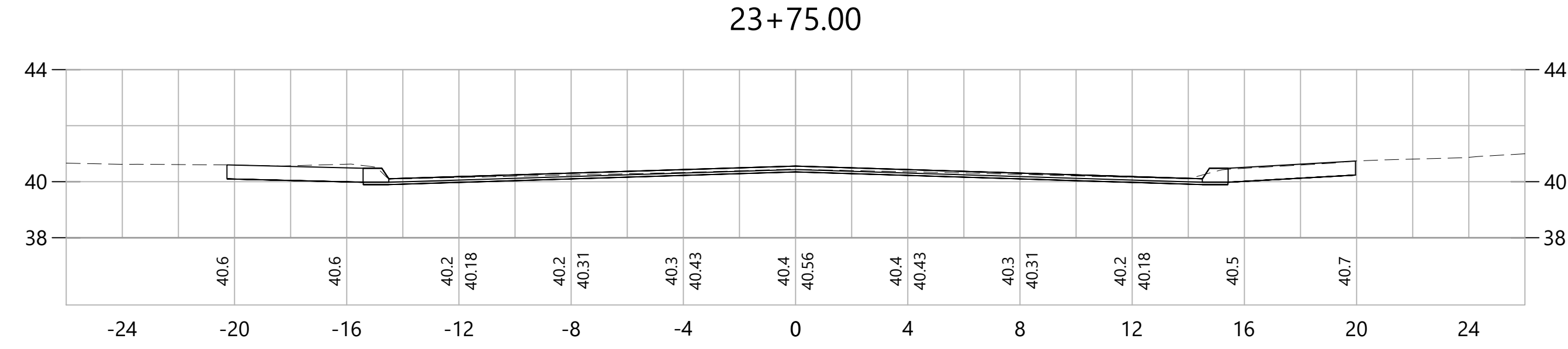
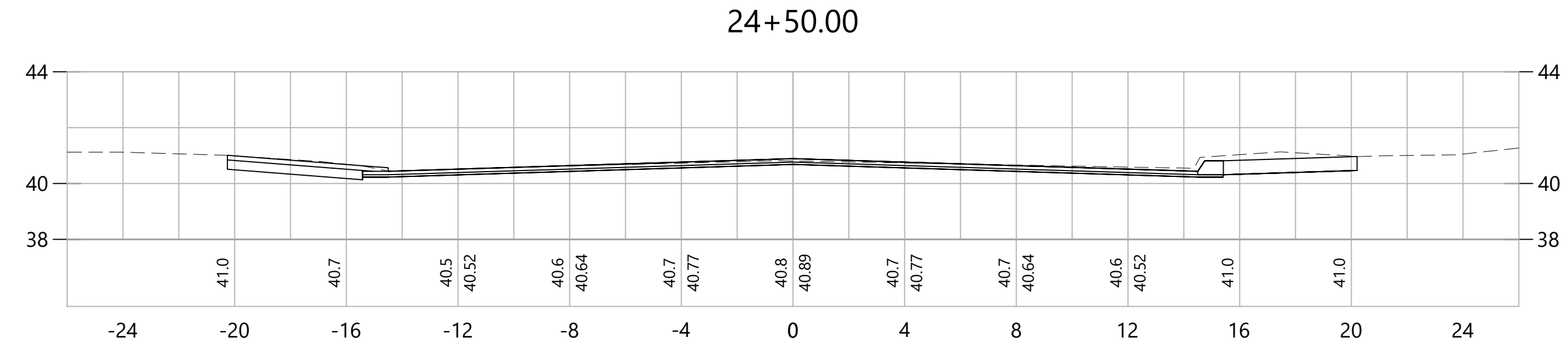
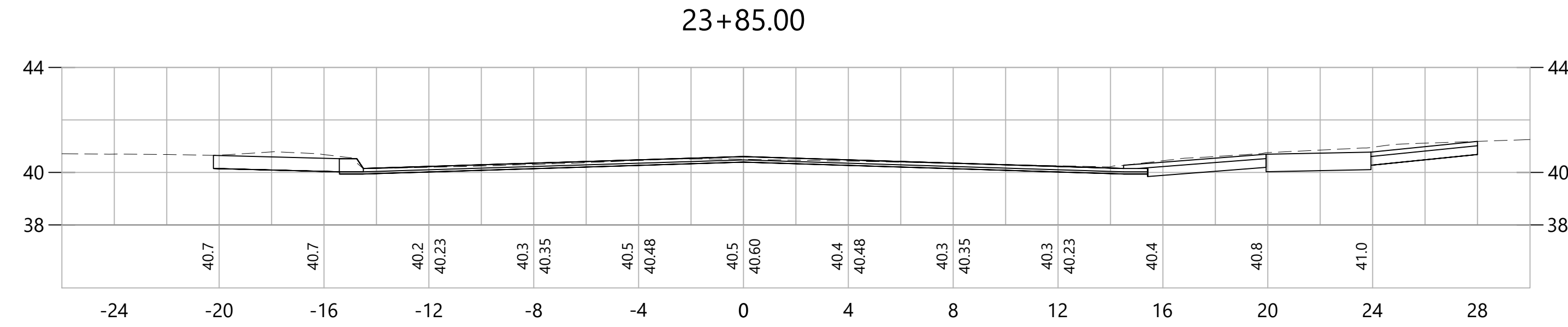
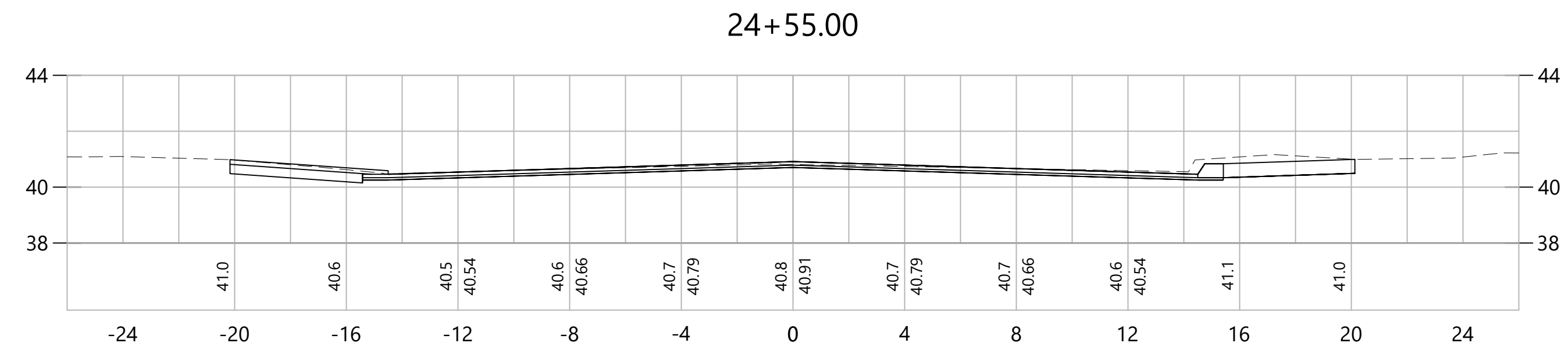
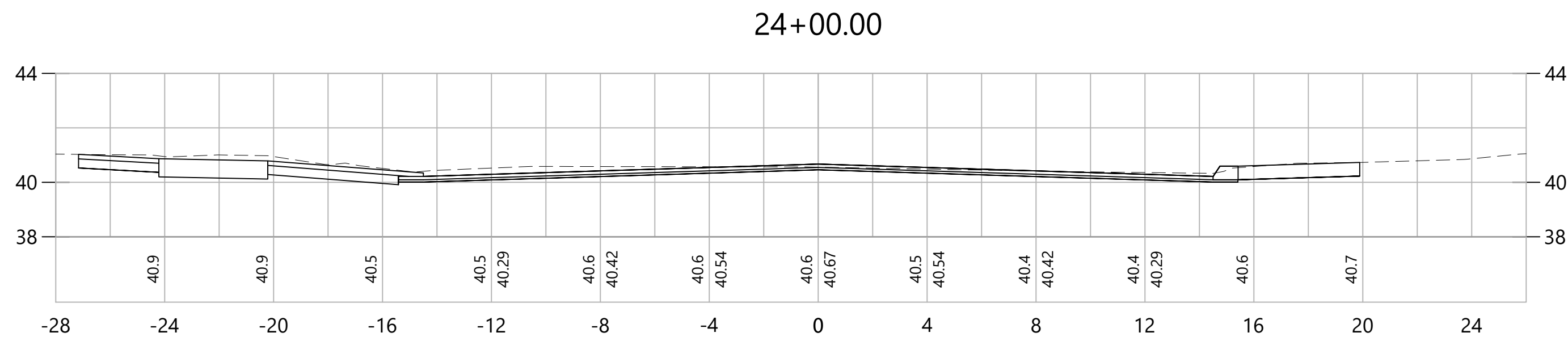
ISSUED FOR CONSTRUCTION DATE: JANUARY, 2020



PROJECT TITLE:
**CAMBRIDGE DRIVE NEIGHBORHOOD
ROADWAY IMPROVEMENT PROJECT
VARIOUS LOCATIONS**
CADD FILENAME: CRO-HAN-EVANS-MIL-4241300.DWG

TOWN:
EAST HARTFORD, CONNECTICUT
DRAWING TITLE:
**CROSS SECTIONS
EVANS AVENUE**

PROJECT NO.:
42413.00
DRAWING NO.:
CRO-012
SHEET NO.:
132 OF 294




REV.	DATE	DESCRIPTION	SHEET. NO.



DESIGNER:
JRE
DRAFTER:
TJM
CHECKED BY:
BAA
APPROVED BY: SON

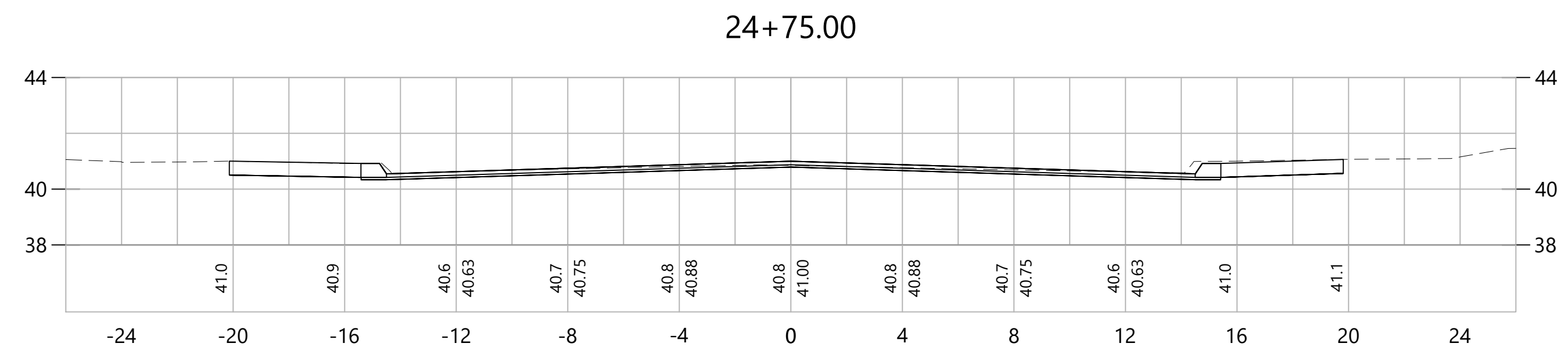
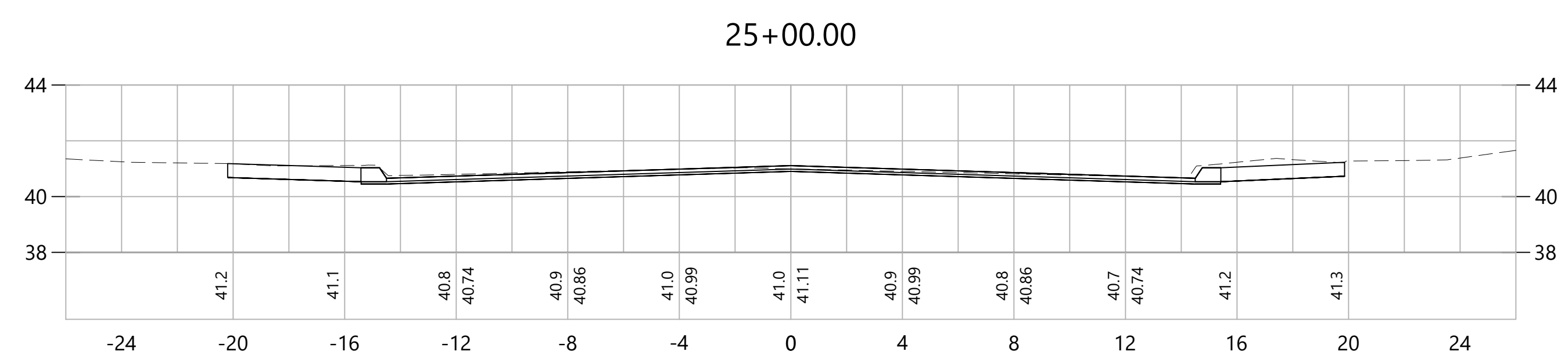
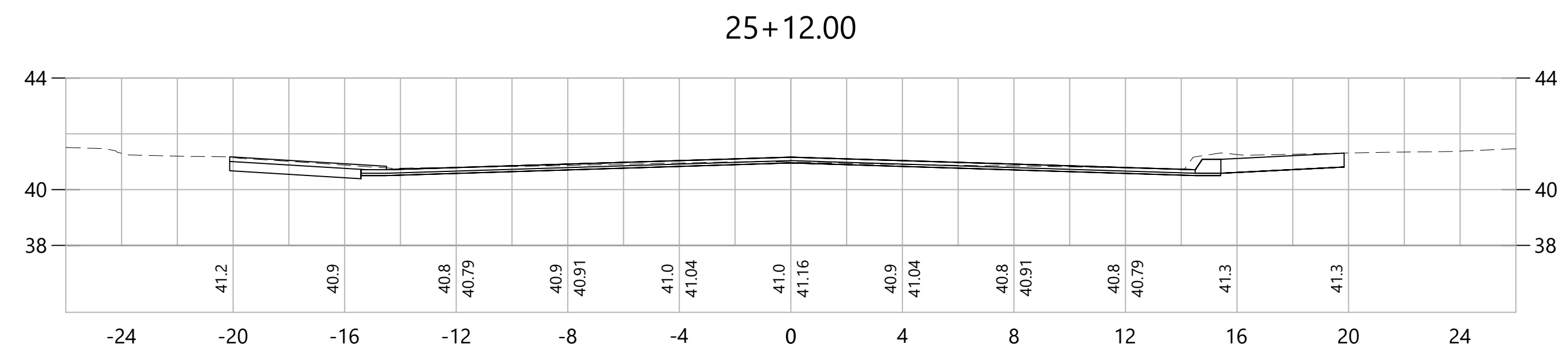
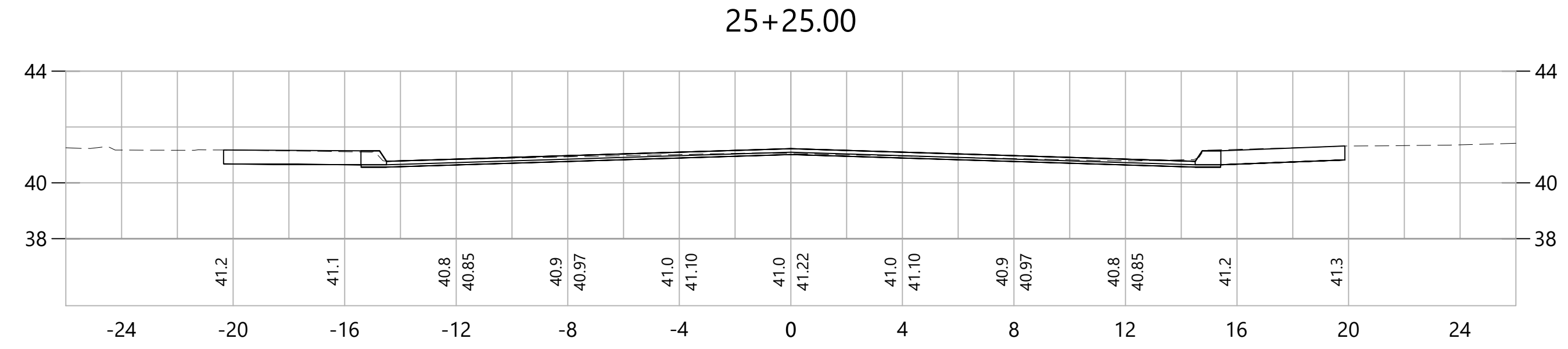
ISSUED FOR CONSTRUCTION DATE: JANUARY, 2020



PROJECT TITLE:
CAMBRIDGE DRIVE NEIGHBORHOOD
ROADWAY IMPROVEMENT PROJECT
VARIOUS LOCATIONS
CADD FILENAME: CRO-HAN-EVANS-MIL-4241300.DWG

TOWN:
EAST HARTFORD, CONNECTICUT
DRAWING TITLE:
CROSS SECTIONS
EVANS AVENUE

PROJECT NO.:
42413.00
DRAWING NO.:
CRO-013
SHEET NO.:
133 OF 294



REV.	DATE	DESCRIPTION	REVISIONS	SHEET NO.

4 0 4
SCALE IN FEET

DESIGNER:
JRE


DRAFTER:
TJM

CHECKED BY:
BAA

APPROVED BY: SON

vhb
Engineers Scientists Planners Designers

ISSUED FOR CONSTRUCTION DATE: JANUARY, 2020



PROJECT TITLE:
**CAMBRIDGE DRIVE NEIGHBORHOOD
ROADWAY IMPROVEMENT PROJECT
VARIOUS LOCATIONS**

CADD FILENAME: CRO-HAN-EVANS-MIL-4241300.DWG

TOWN:
EAST HARTFORD, CONNECTICUT

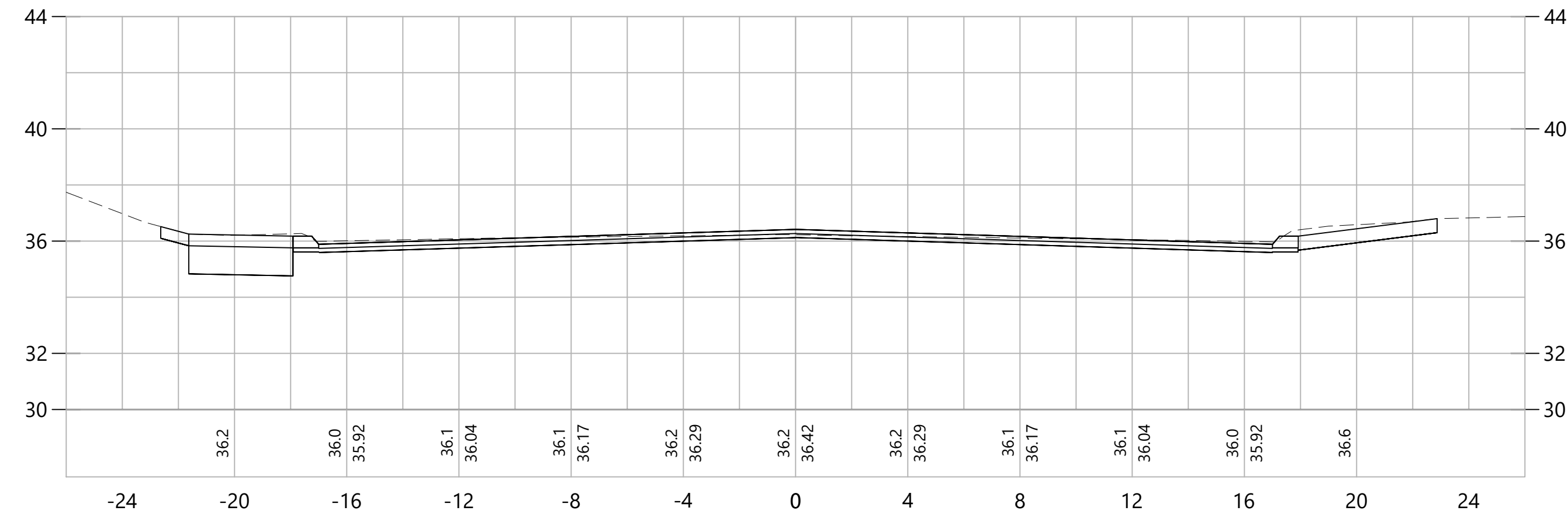
DRAWING TITLE:
**CROSS SECTIONS
EVANS AVENUE**

PROJECT NO.:
42413.00

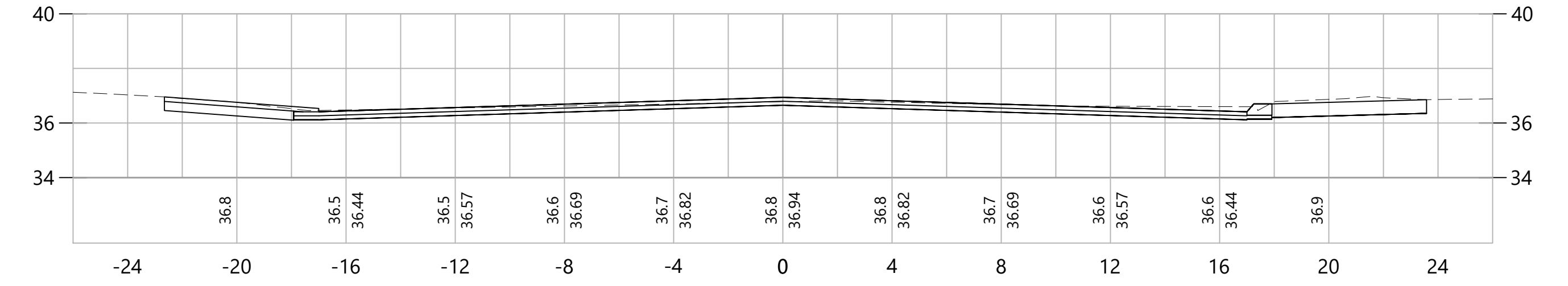
DRAWING NO.:
CRO-014

SHEET NO.:
134 OF 294

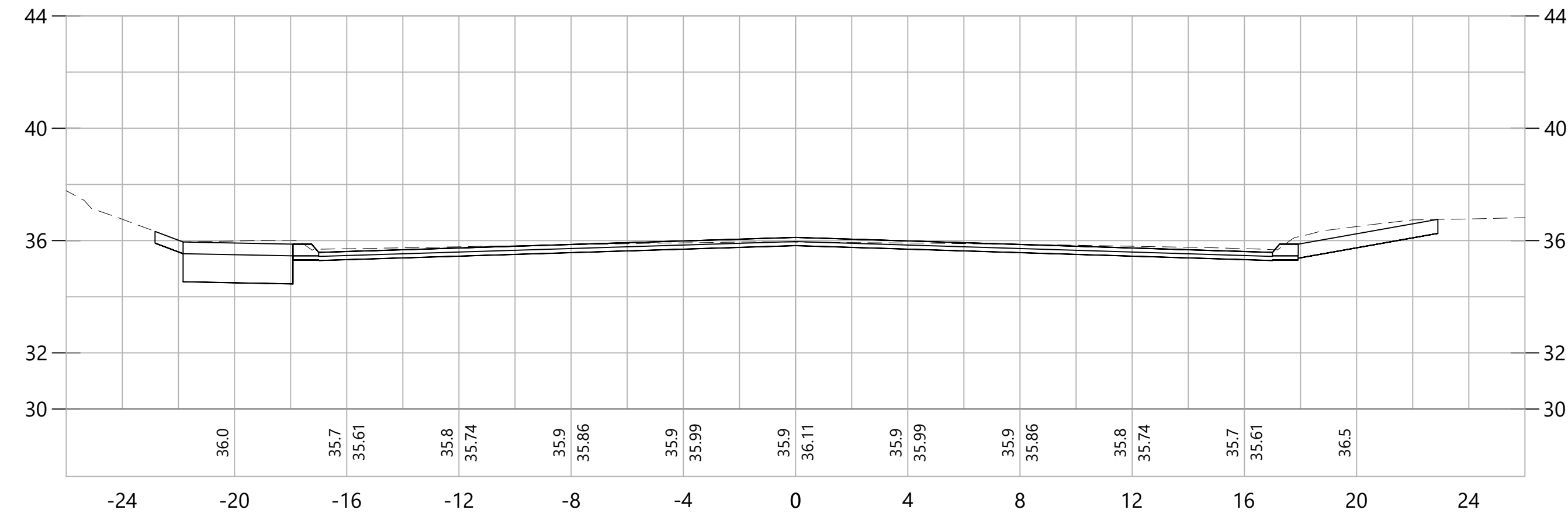
31+00.00



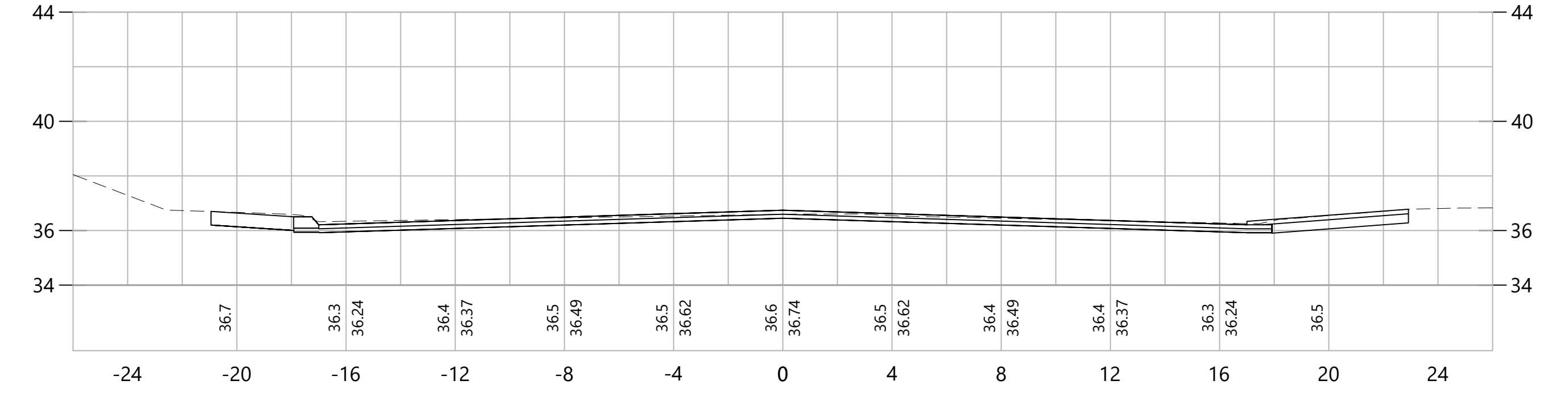
31+45.00



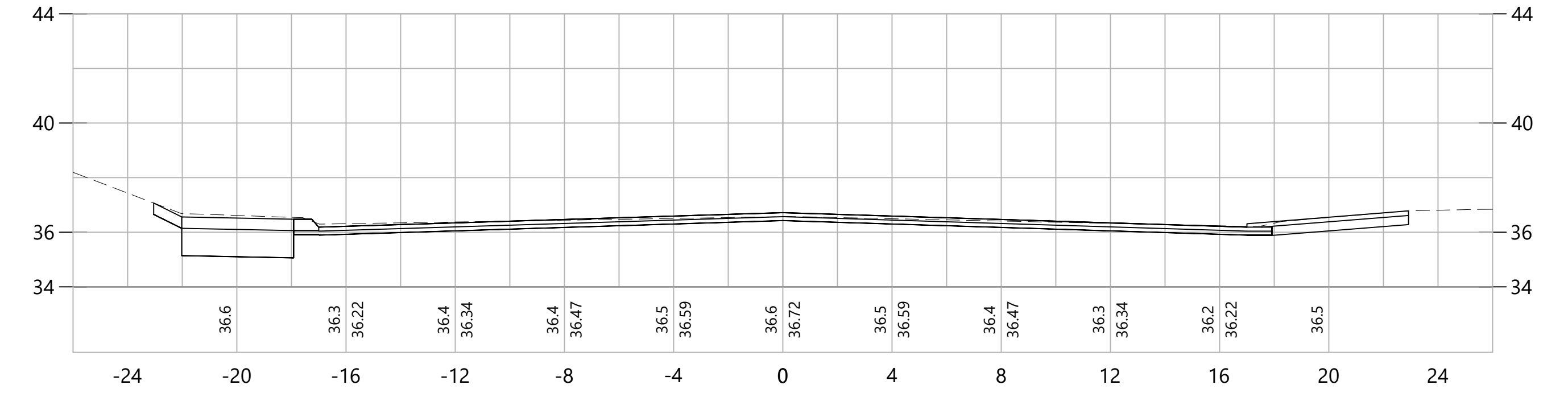
30+75.00



31+27.00



31+25.00




REV.	DATE	DESCRIPTION	SHEET NO.



DESIGNER:
JRE
DRAFTER:
TJM
CHECKED BY:
BAA
APPROVED BY: SON

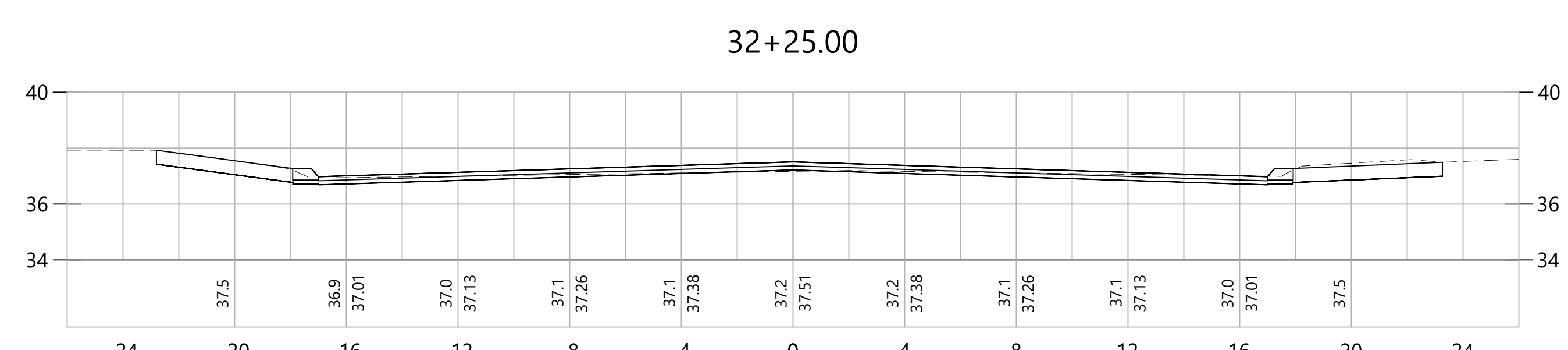
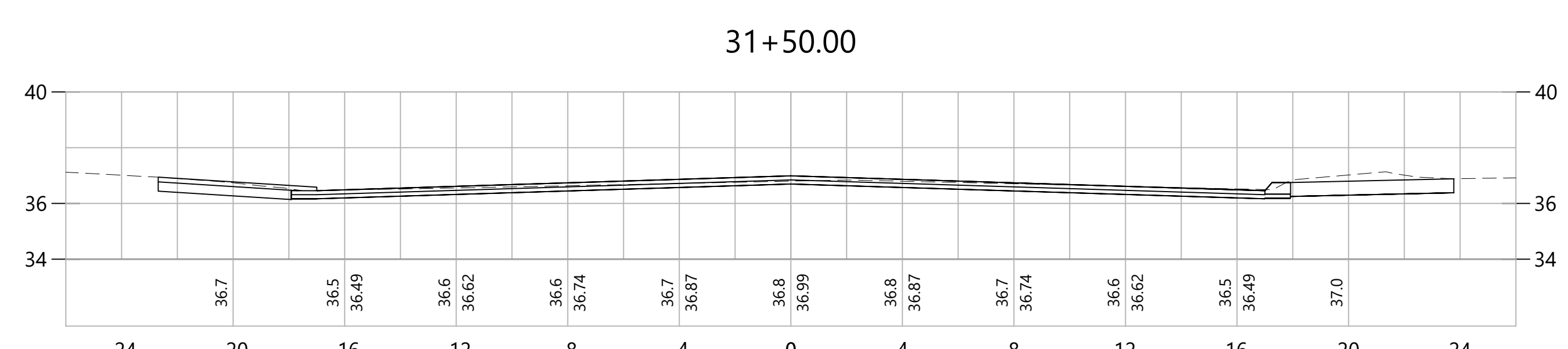
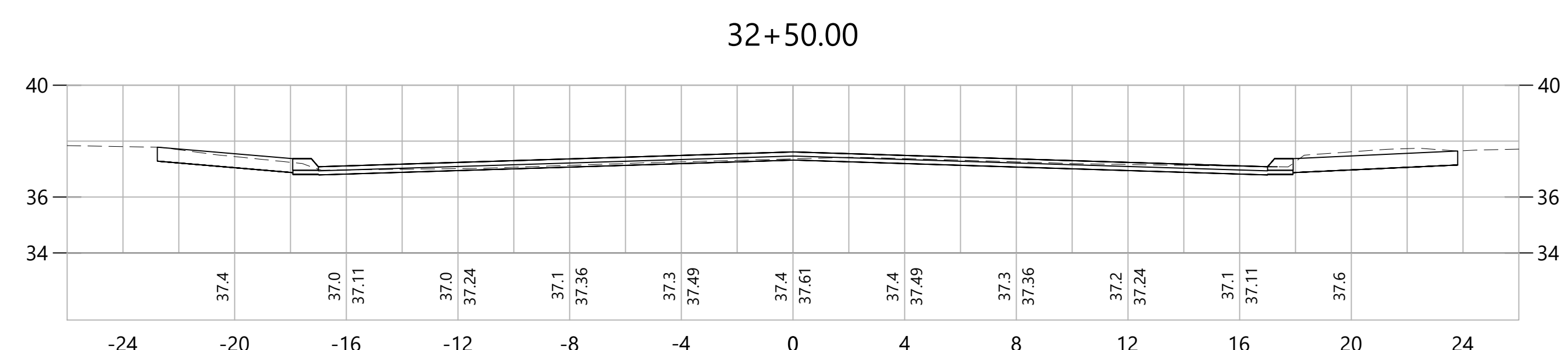
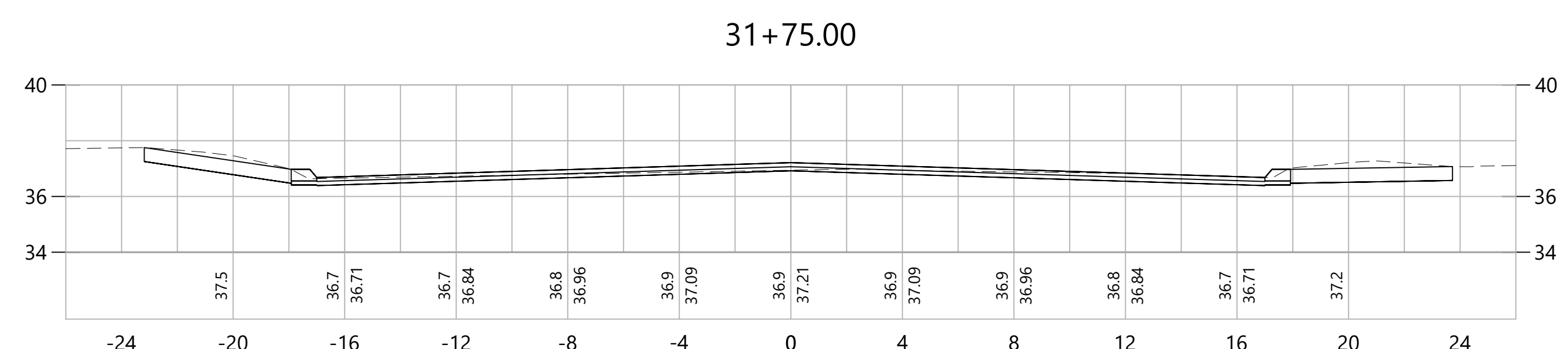
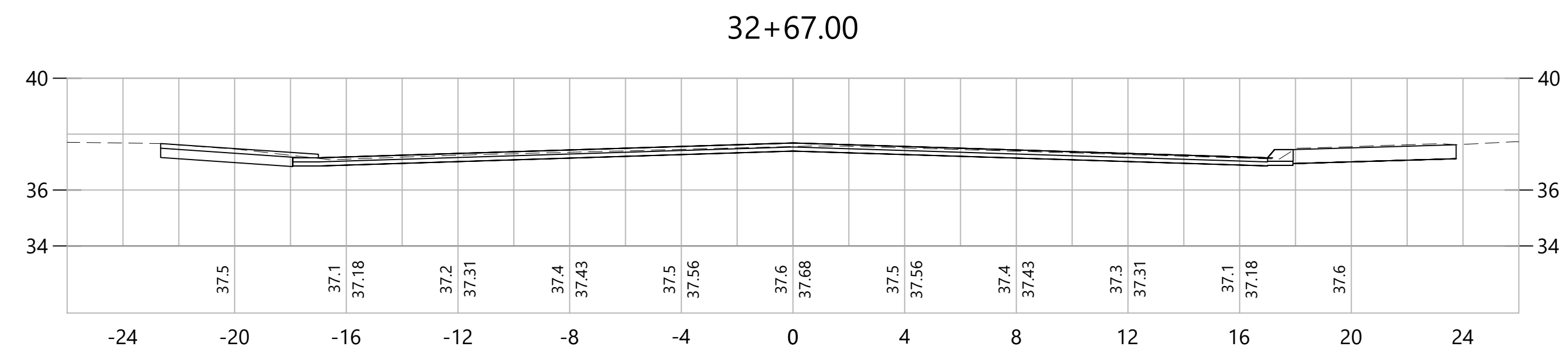
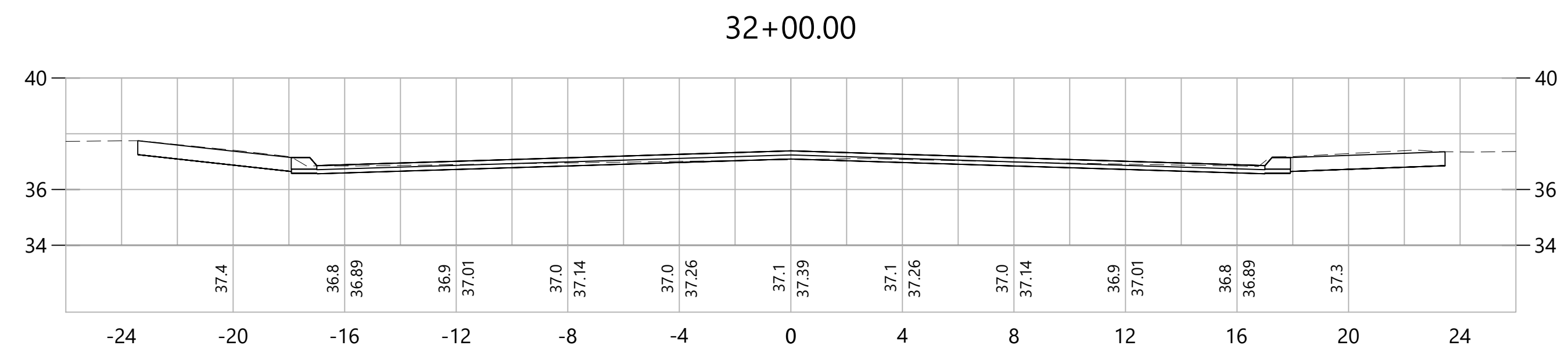
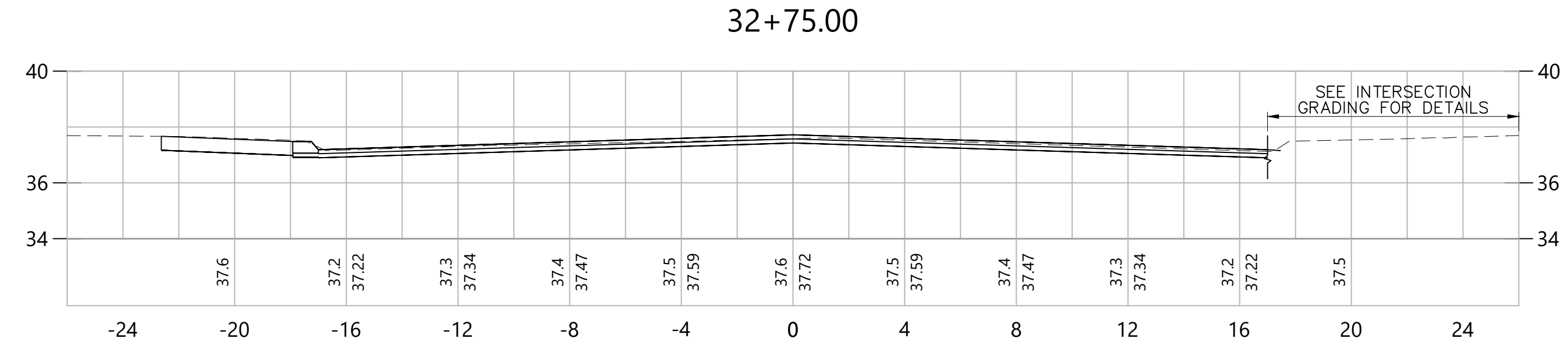
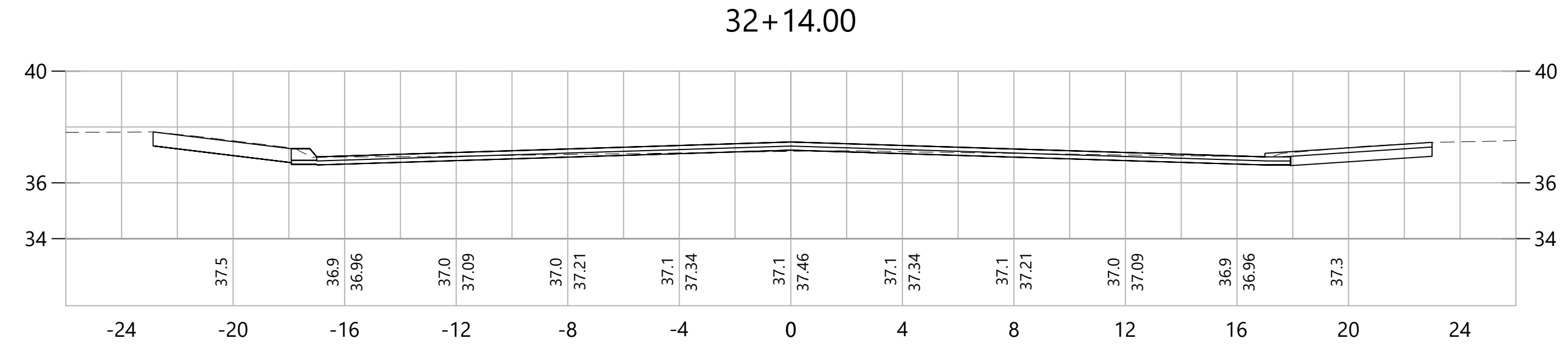
ISSUED FOR CONSTRUCTION DATE: JANUARY, 2020



PROJECT TITLE:
CAMBRIDGE DRIVE NEIGHBORHOOD
ROADWAY IMPROVEMENT PROJECT
VARIOUS LOCATIONS
CADD FILENAME: CRO-HAN-EVANS-MIL-4241300.DWG

TOWN:
EAST HARTFORD, CONNECTICUT
DRAWING TITLE:
CROSS SECTIONS
HANDEL ROAD

PROJECT NO.:
42413.00
DRAWING NO.:
CRO-015
SHEET NO.:
135 OF 294



REV.	DATE	DESCRIPTION	SHEET NO.

4 0 4
SCALE IN FEET

DESIGNER:
JRE

DRAFTER:
TJM

CHECKED BY:
BAA

APPROVED BY: SON

vhb
Engineers Scientists Planners Designers

ISSUED FOR CONSTRUCTION DATE: JANUARY, 2020



PROJECT TITLE:
**CAMBRIDGE DRIVE NEIGHBORHOOD
ROADWAY IMPROVEMENT PROJECT
VARIOUS LOCATIONS**

CADD FILENAME: CRO-HAN-EVANS-MIL-4241300.DWG

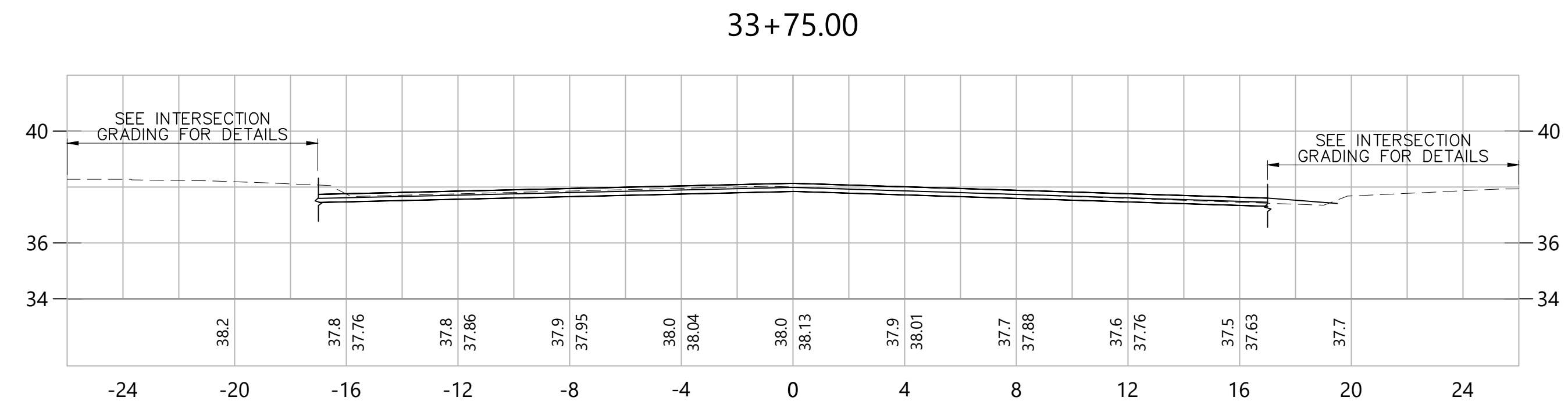
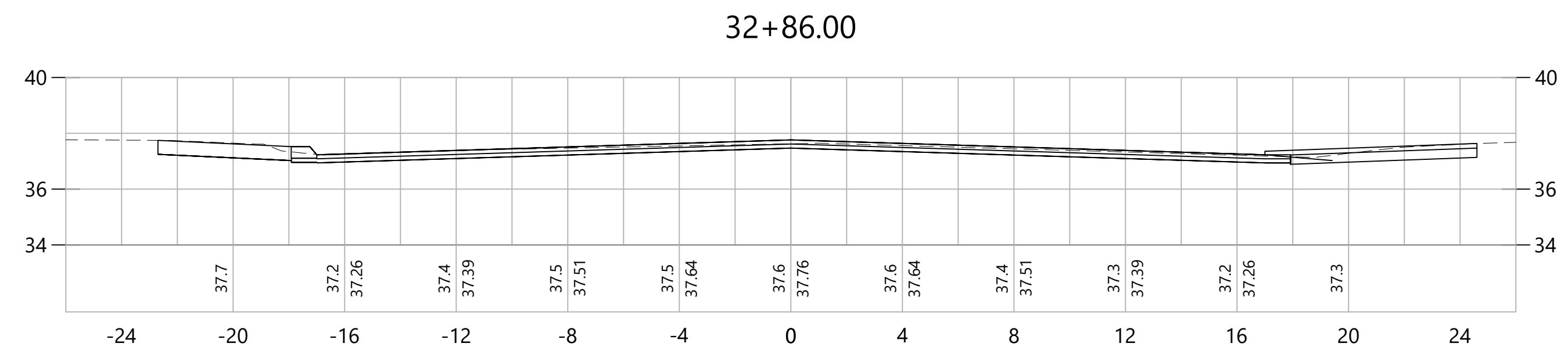
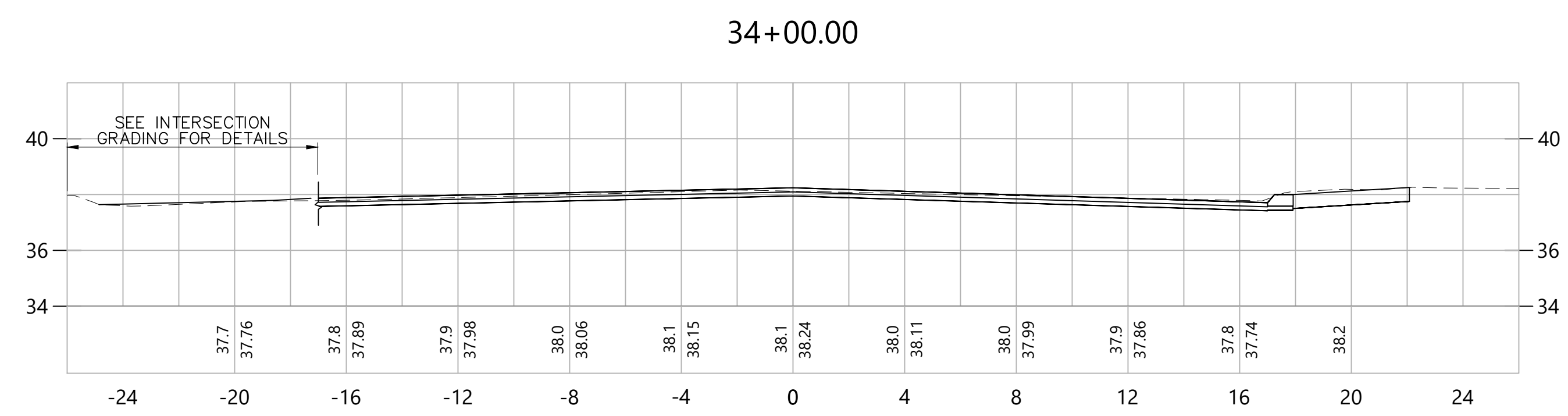
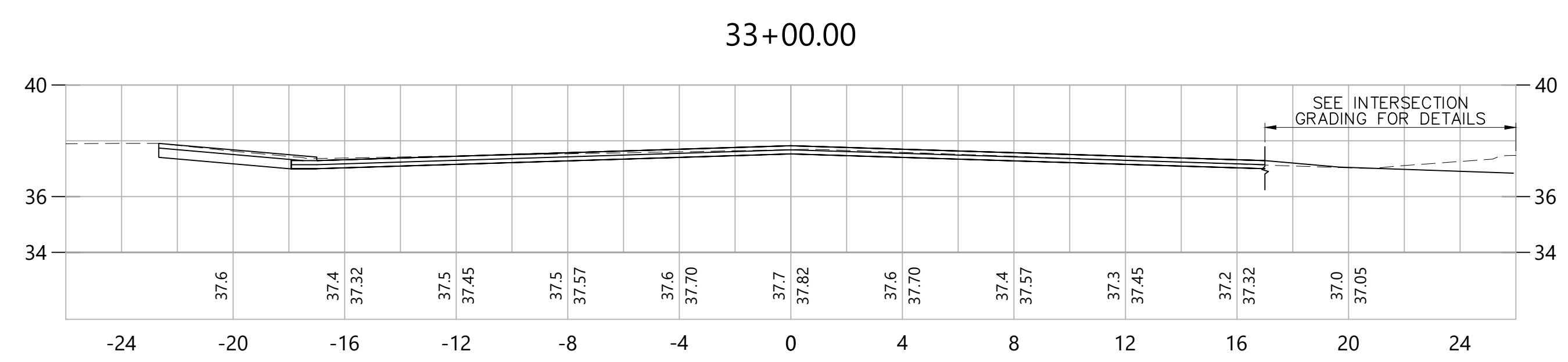
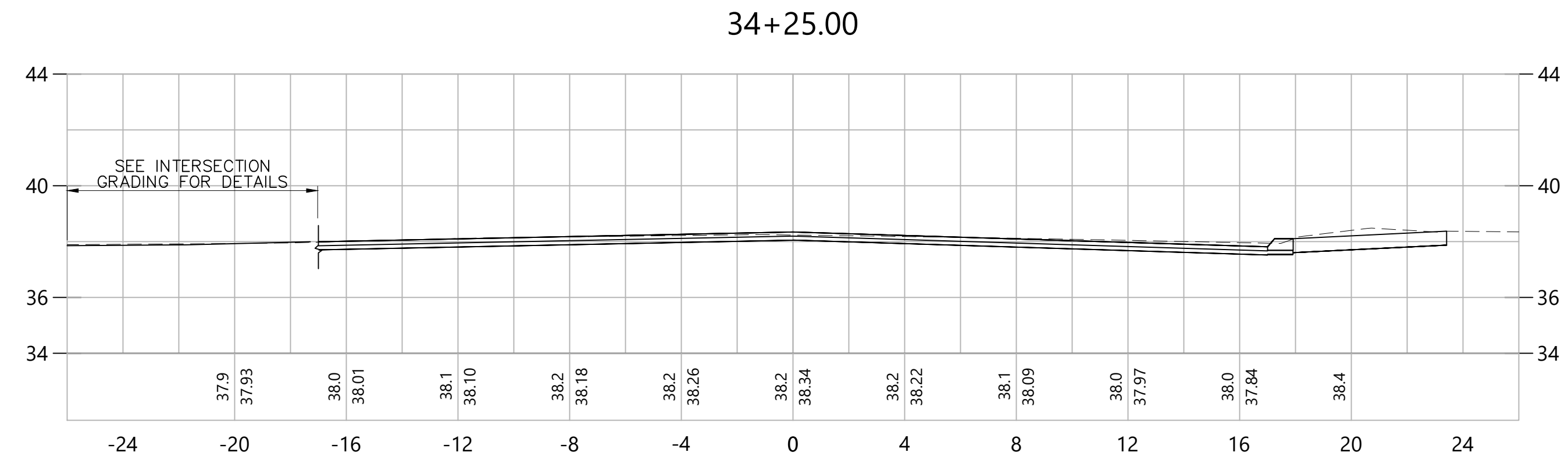
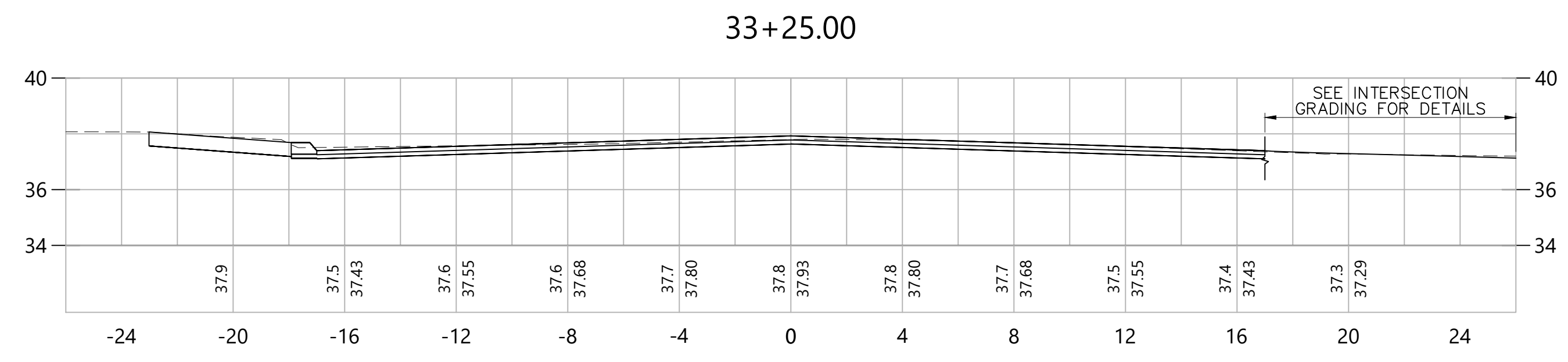
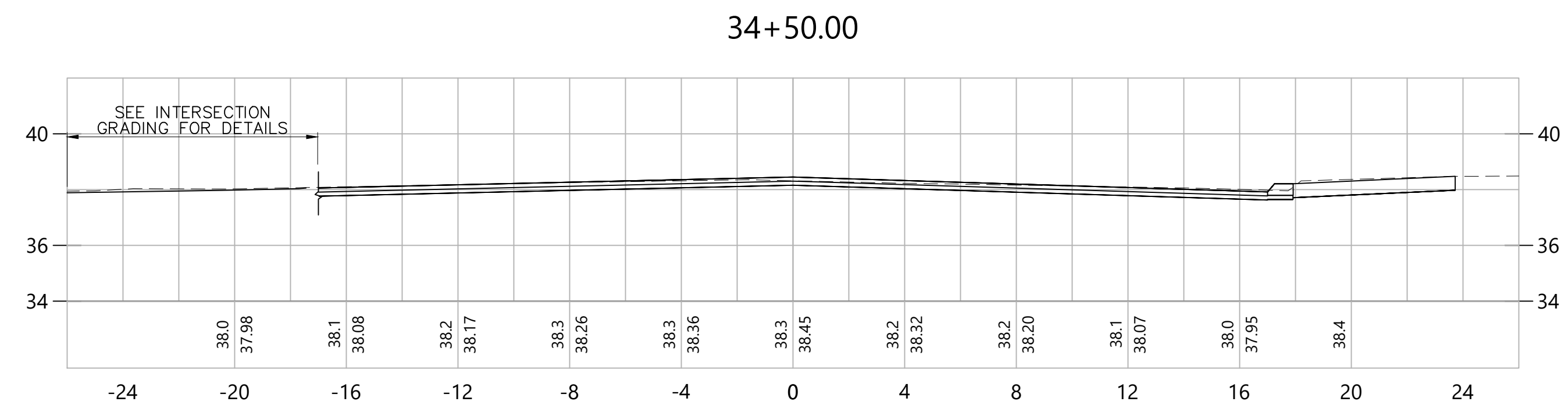
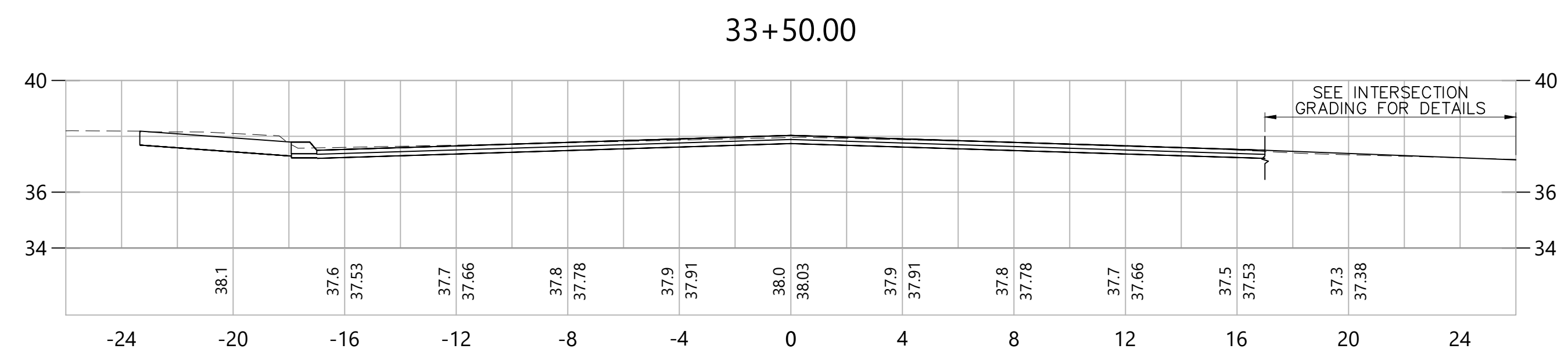
TOWN:
EAST HARTFORD, CONNECTICUT

DRAWING TITLE:
**CROSS SECTIONS
HANDEL ROAD**

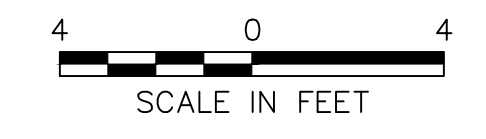
PROJECT NO.:
42413.00

DRAWING NO.:
CRO-016

SHEET NO.:
136 OF 294




REV.	DATE	DESCRIPTION	REVISIONS	SHEET NO.



DESIGNER:
JRE
DRAFTER:
TJM
CHECKED BY:
BAA
APPROVED BY: SON

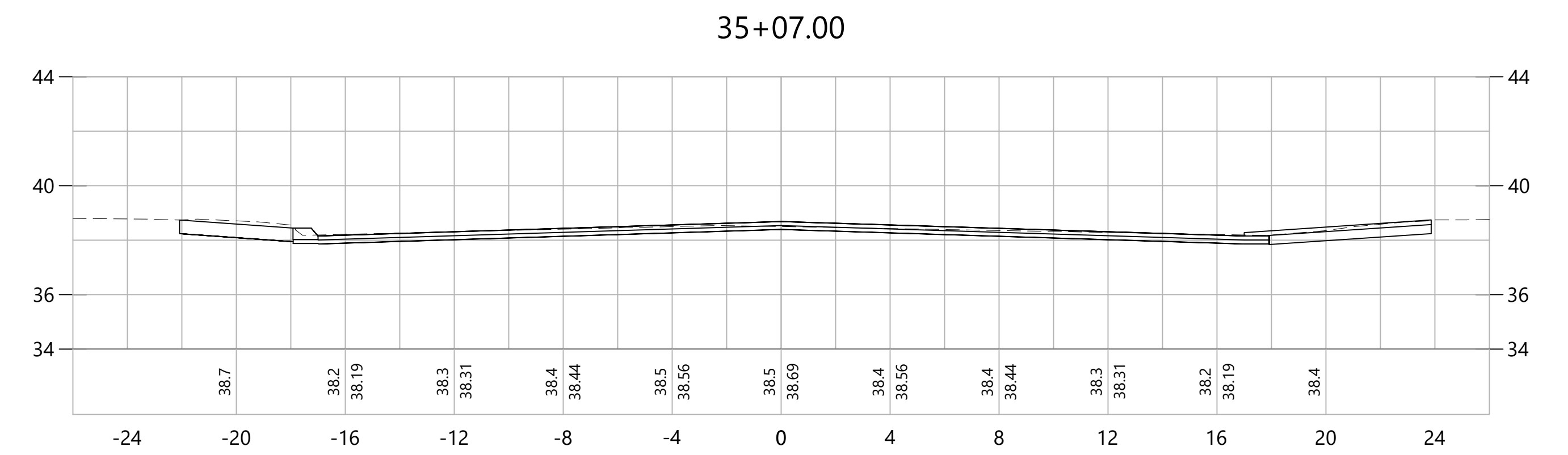
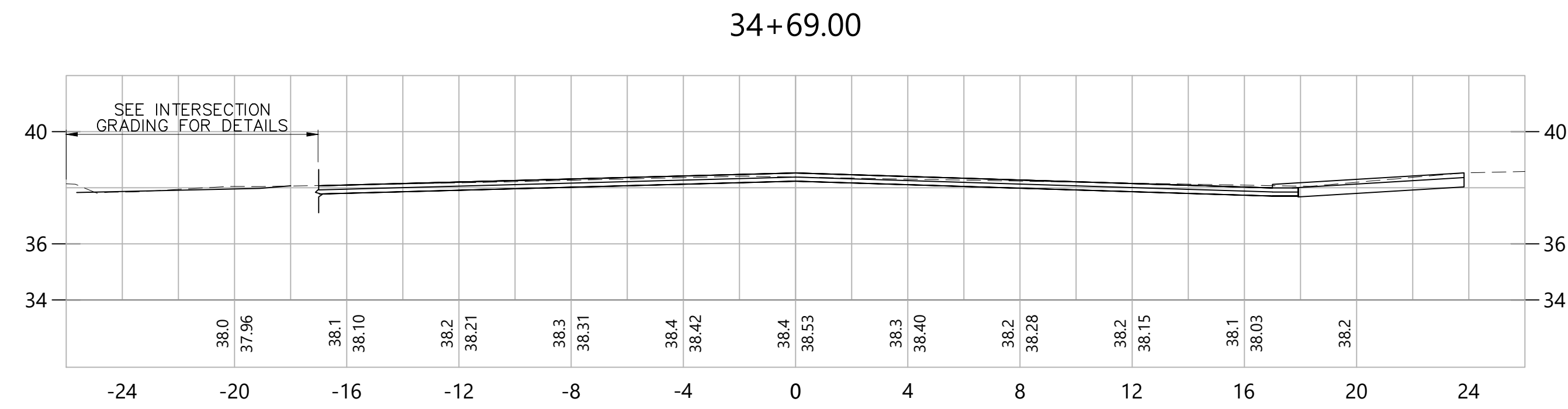
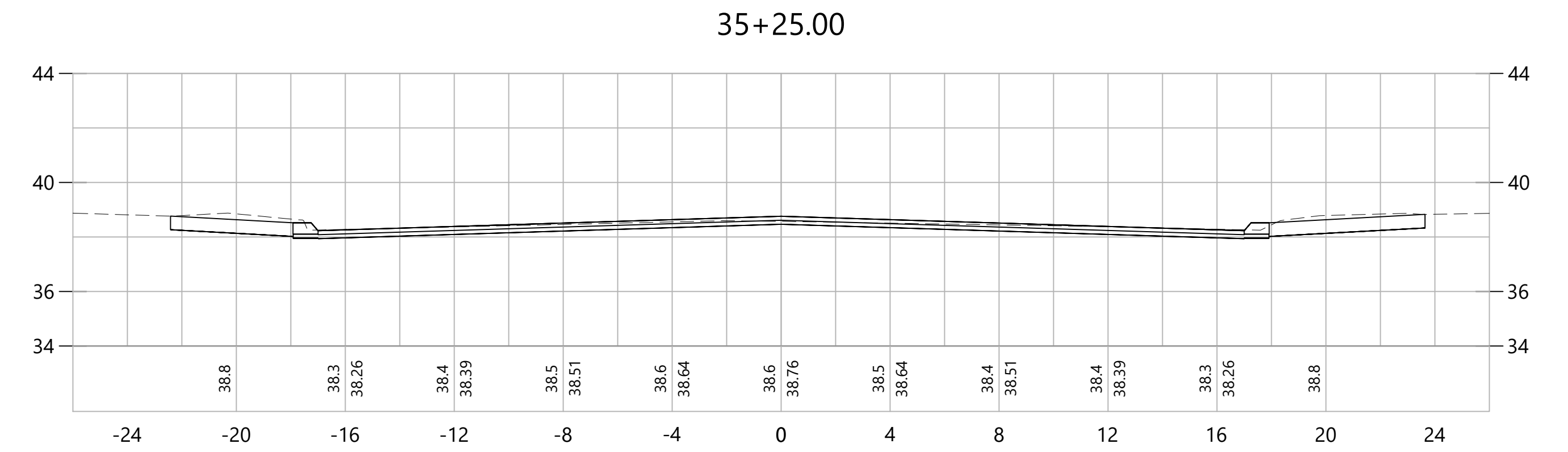
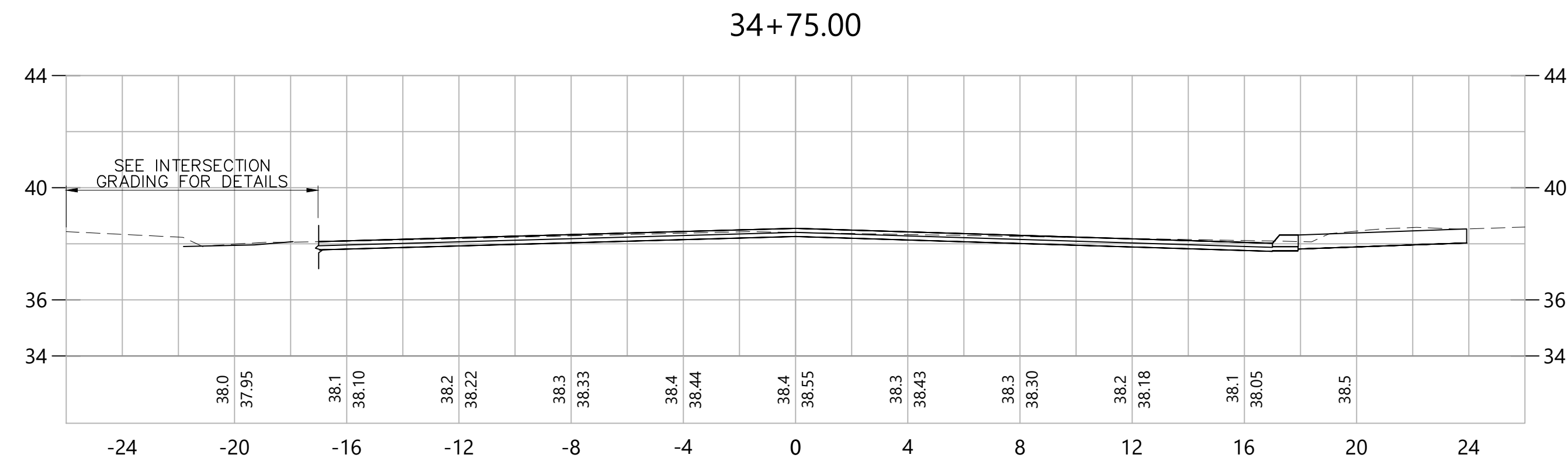
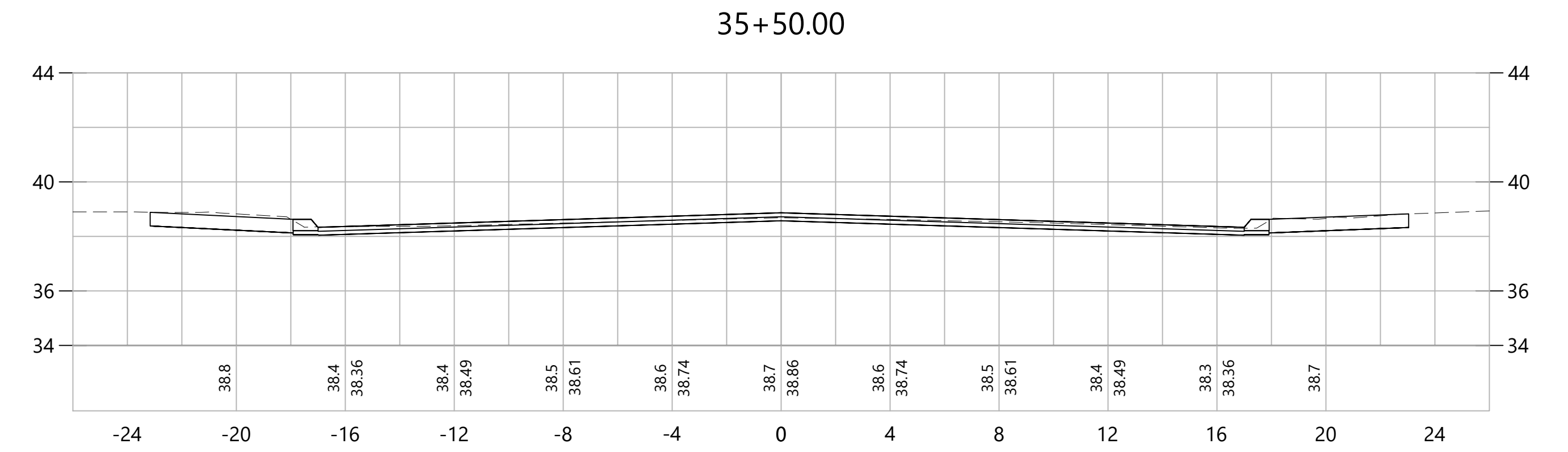
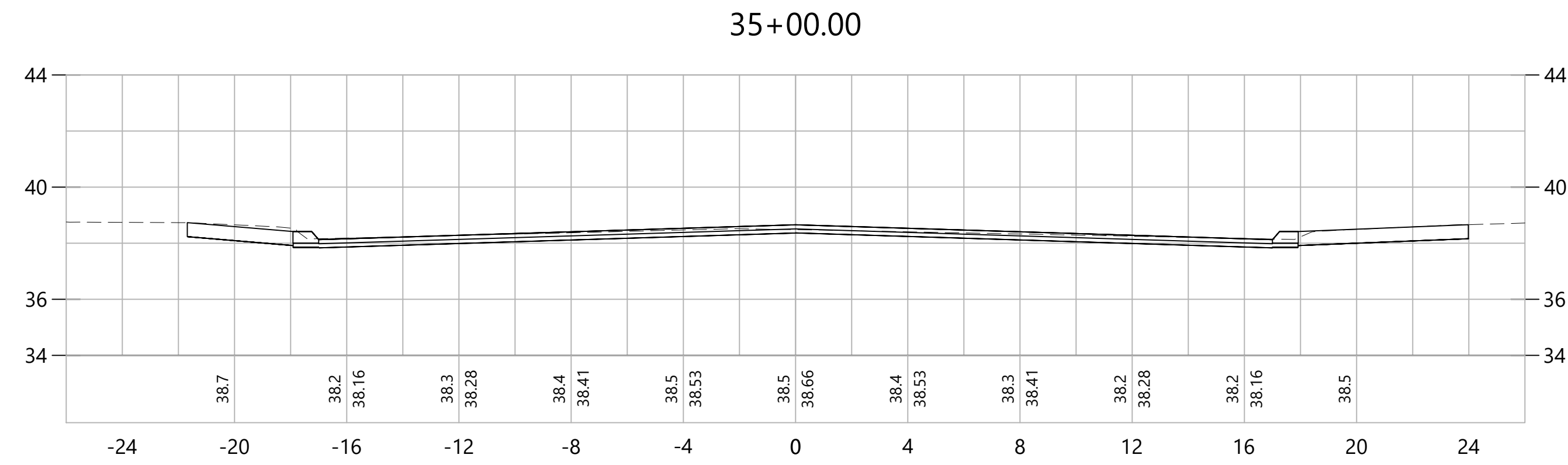
ISSUED FOR CONSTRUCTION DATE: JANUARY, 2020



PROJECT TITLE:
CAMBRIDGE DRIVE NEIGHBORHOOD ROADWAY IMPROVEMENT PROJECT VARIOUS LOCATIONS
CADD FILENAME: CRO-HAN-EVANS-MIL-4241300.DWG

TOWN:
EAST HARTFORD, CONNECTICUT
DRAWING TITLE:
CROSS SECTIONS HANDEL ROAD

PROJECT NO.:
42413.00
DRAWING NO.:
CRO-017
SHEET NO.:
137 OF 294




REV.	DATE	DESCRIPTION	SHEET. NO.



DESIGNER:
JRE
DRAFTER:
TJM
CHECKED BY:
BAA
APPROVED BY: SON

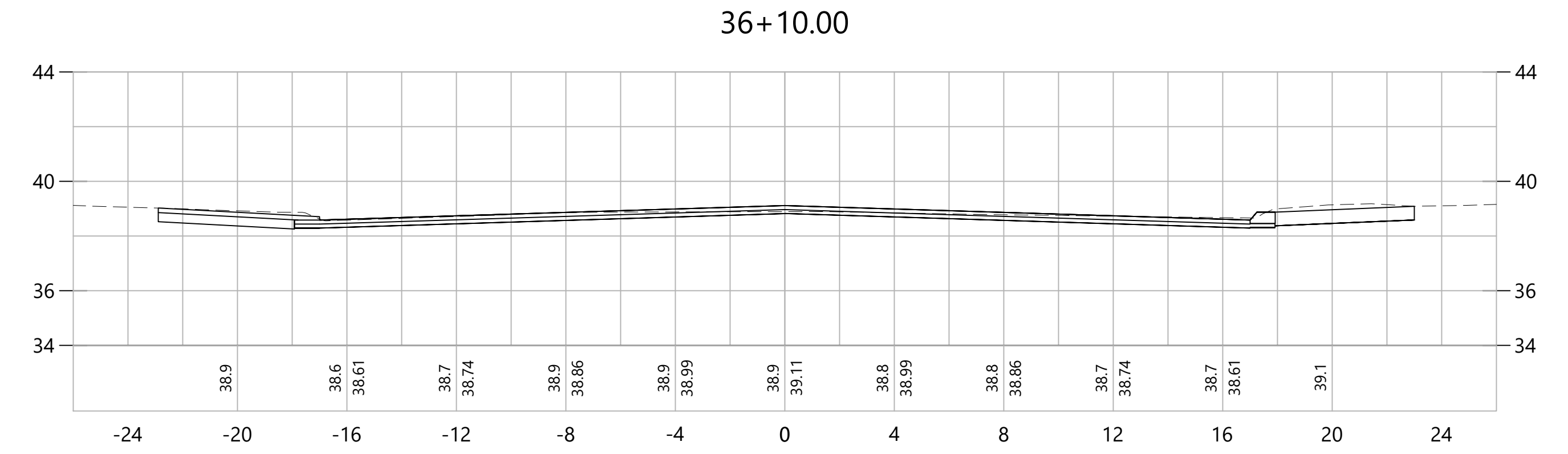
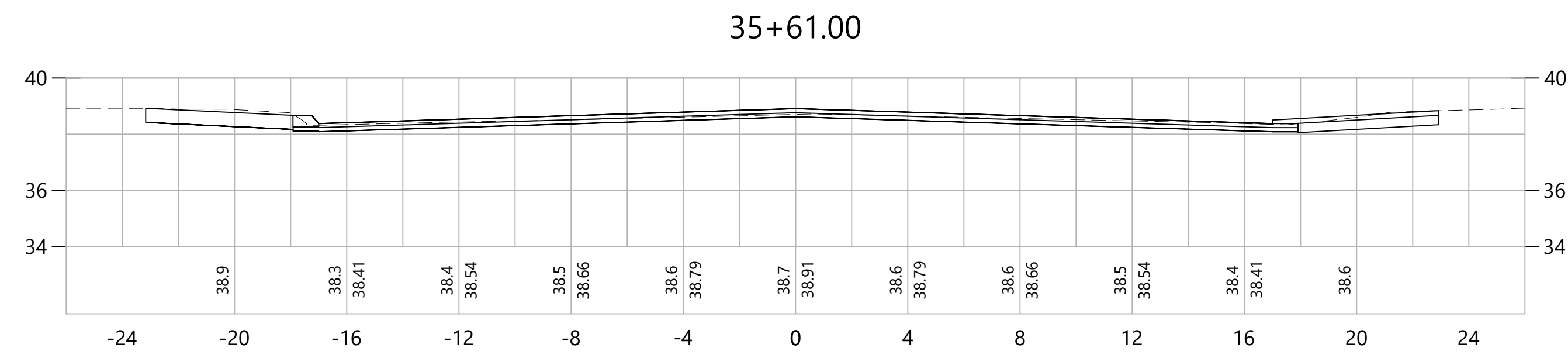
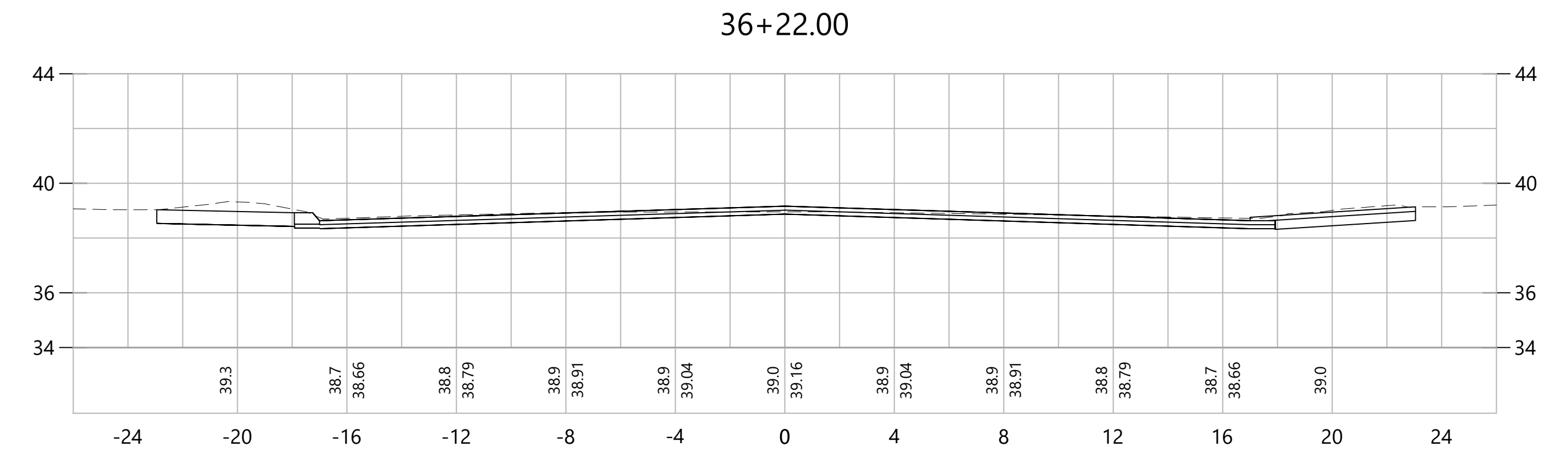
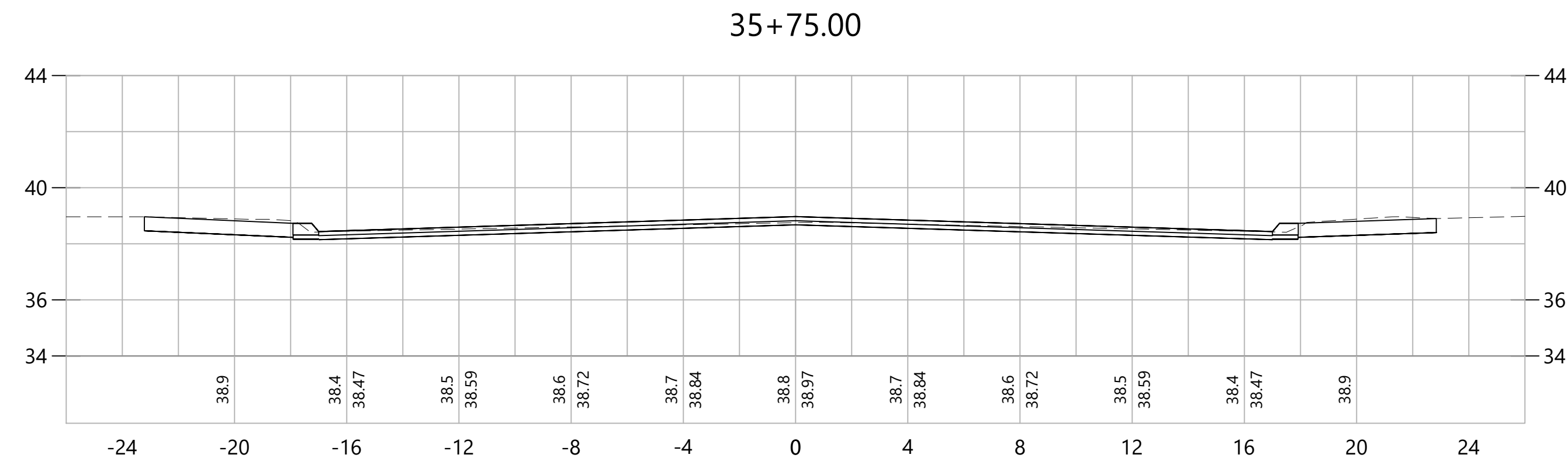
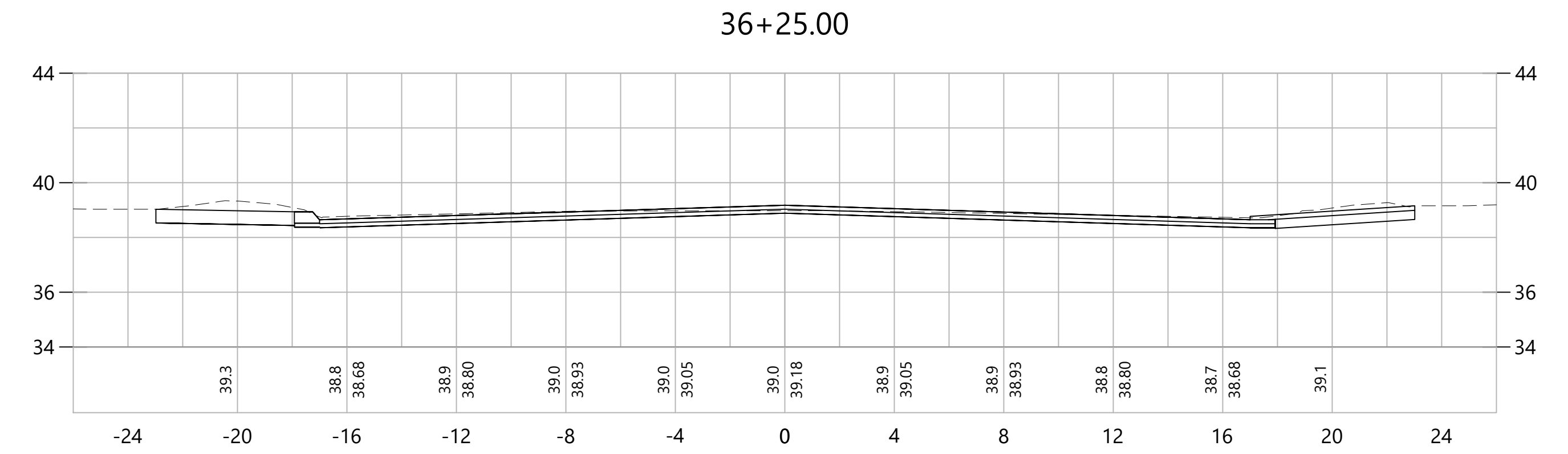
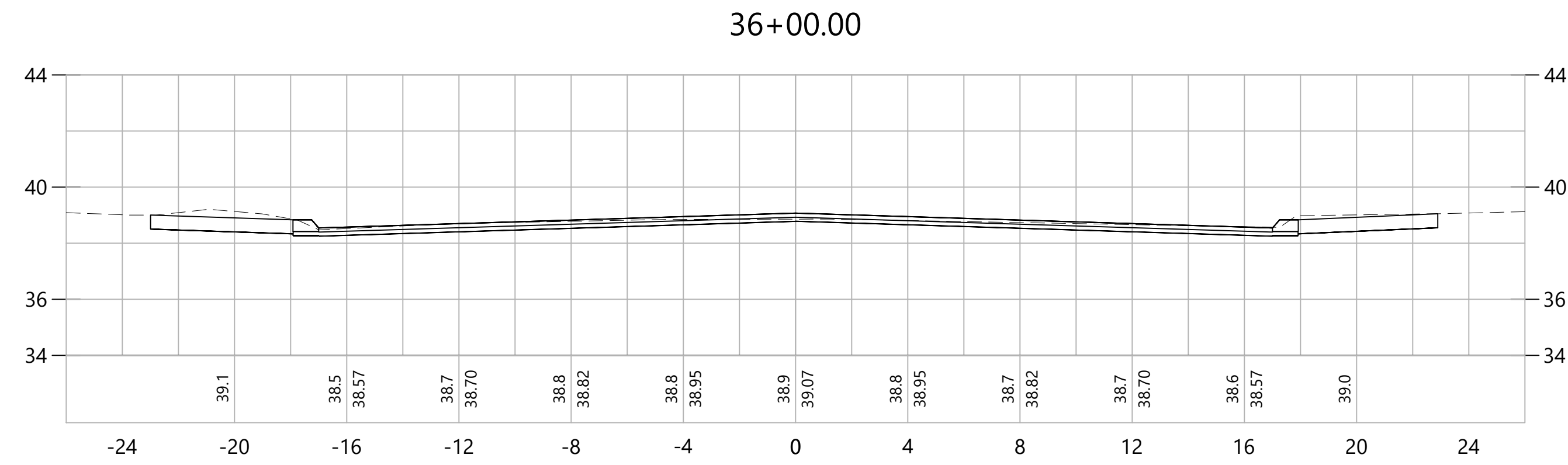
ISSUED FOR CONSTRUCTION DATE: JANUARY, 2020



PROJECT TITLE:
**CAMBRIDGE DRIVE NEIGHBORHOOD
ROADWAY IMPROVEMENT PROJECT
VARIOUS LOCATIONS**
CADD FILENAME: CRO-HAN-EVANS-MIL-4241300.DWG

TOWN:
EAST HARTFORD, CONNECTICUT
DRAWING TITLE:
**CROSS SECTIONS
HANDEL ROAD**

PROJECT NO.:
42413.00
DRAWING NO.:
CRO-018
SHEET NO.:
138 OF 294




REV.	DATE	DESCRIPTION	REVISIONS	SHEET. NO.



DESIGNER:
JRE
DRAFTER:
TJM
CHECKED BY:
BAA
APPROVED BY: SON



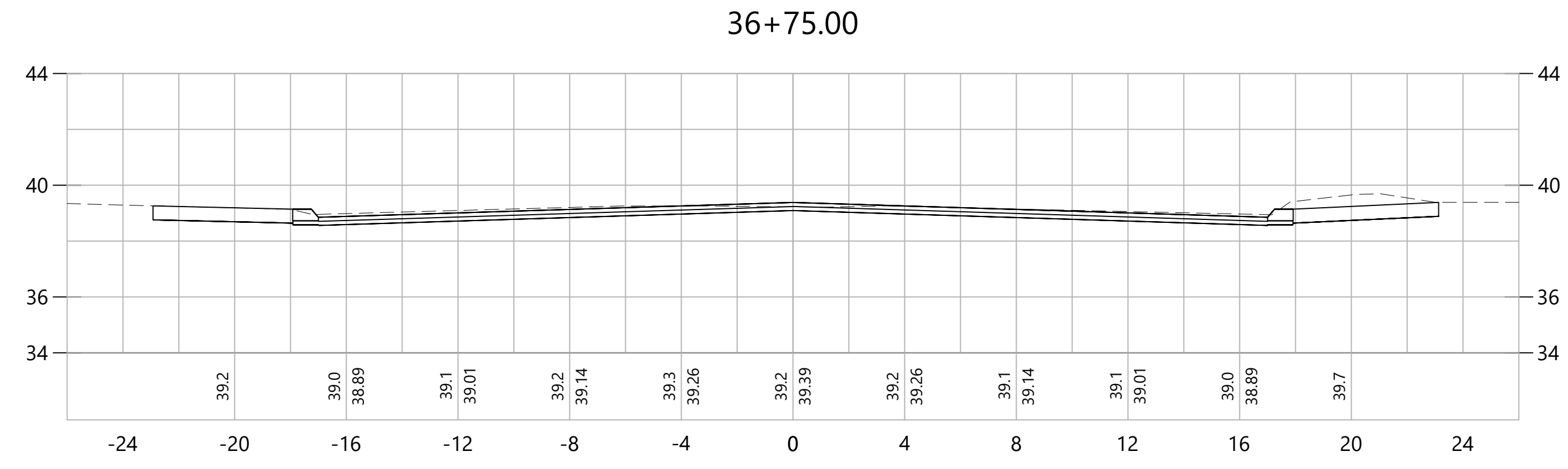
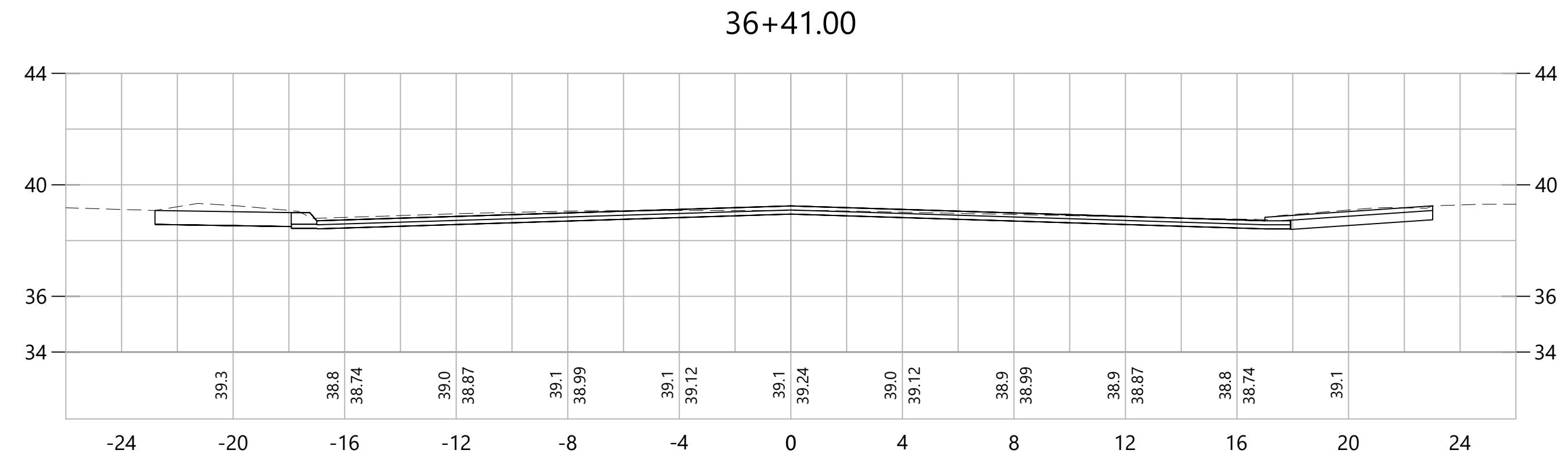
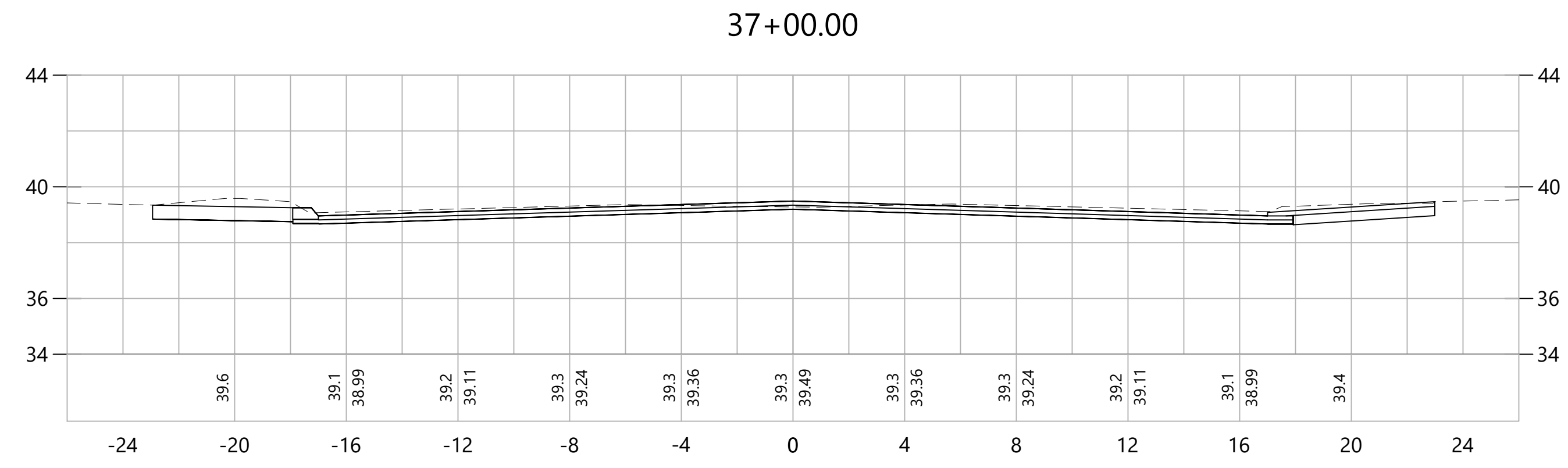
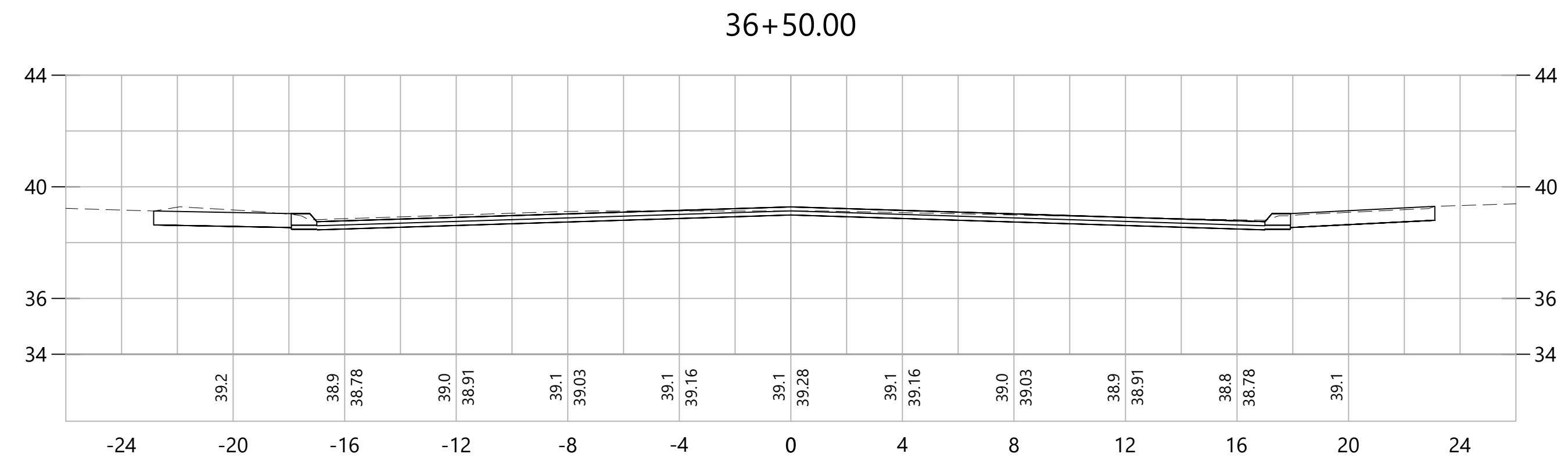
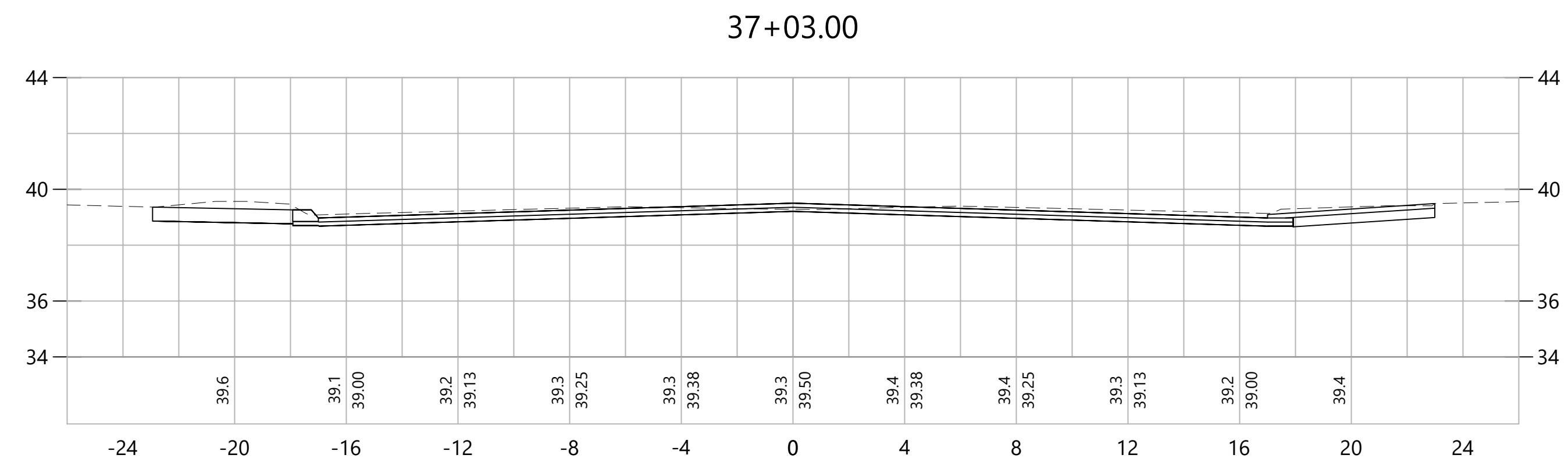
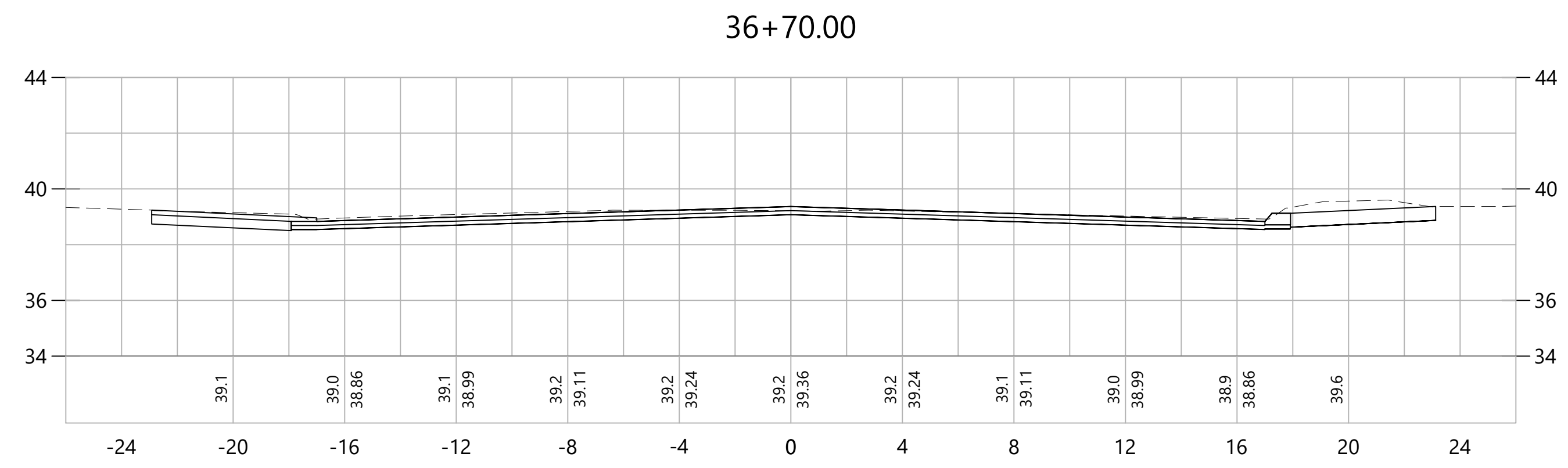
ISSUED FOR CONSTRUCTION DATE: JANUARY, 2020



PROJECT TITLE:
CAMBRIDGE DRIVE NEIGHBORHOOD
ROADWAY IMPROVEMENT PROJECT
VARIOUS LOCATIONS
CADD FILENAME: CRO-HAN-EVANS-MIL-4241300.DWG

TOWN:
EAST HARTFORD, CONNECTICUT
DRAWING TITLE:
CROSS SECTIONS
HANDEL ROAD

PROJECT NO.:
42413.00
DRAWING NO.:
CRO-019
SHEET NO.:
139 OF 294




REV.	DATE	DESCRIPTION	SHEET. NO.

SCALE IN FEET

DESIGNER: JRE
 DRAFTER: TJM
 CHECKED BY: BAA
 APPROVED BY: SON

ISSUED FOR CONSTRUCTION DATE: JANUARY, 2020



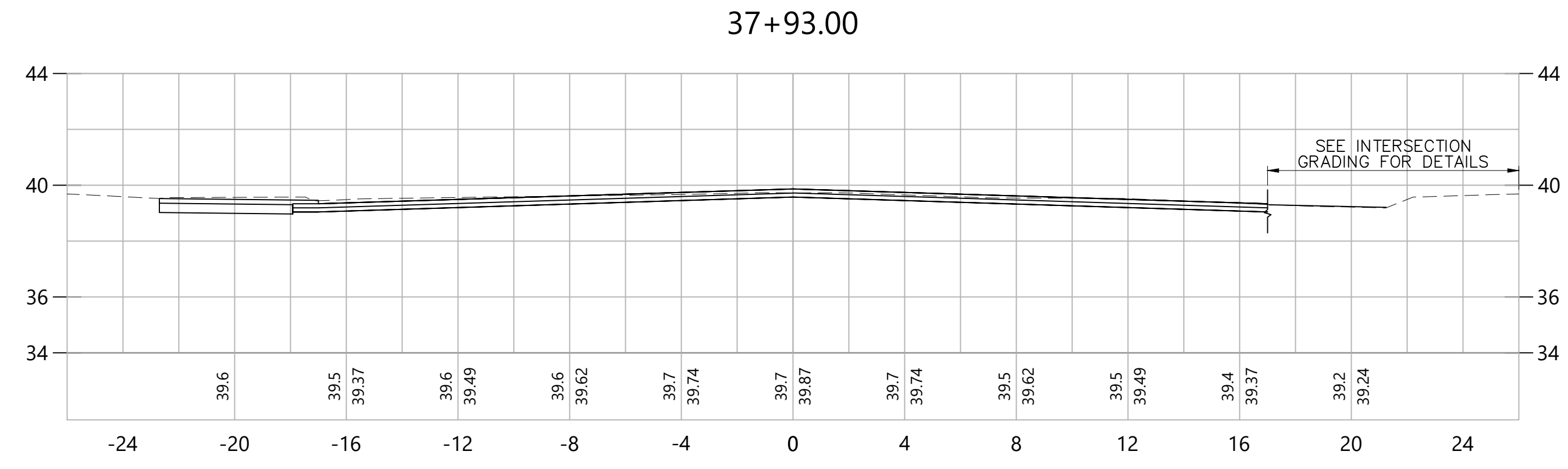
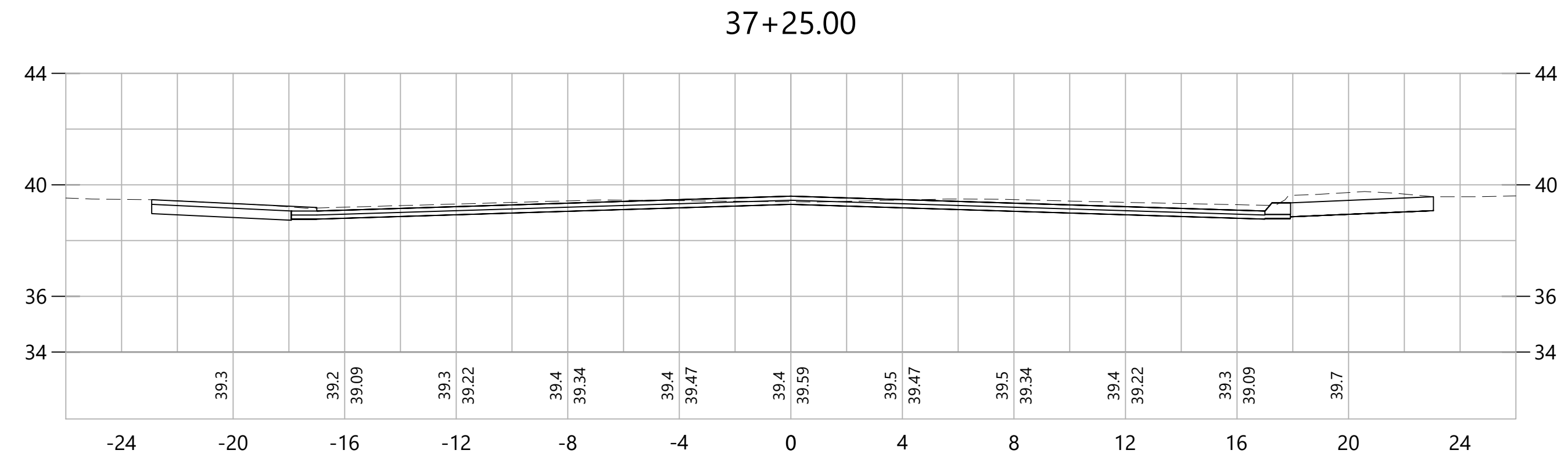
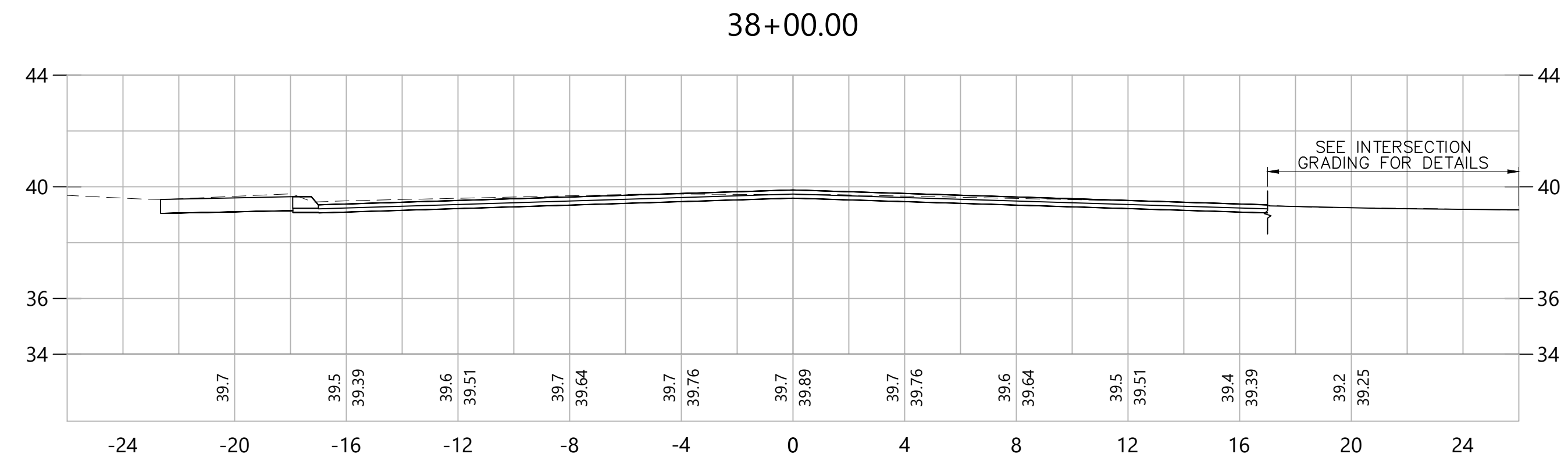
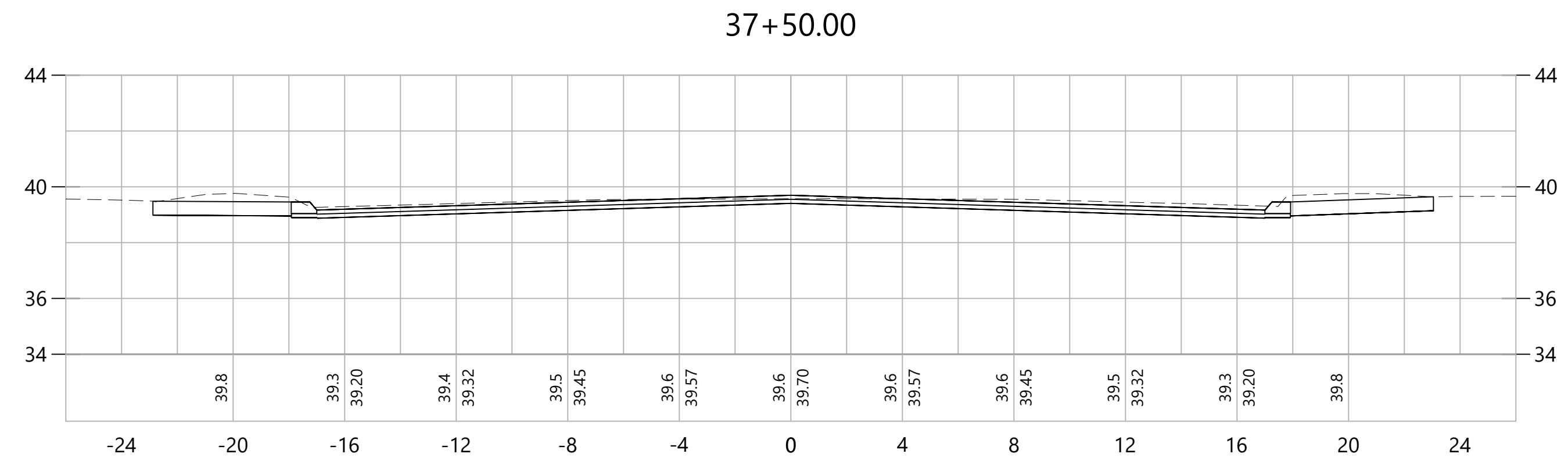
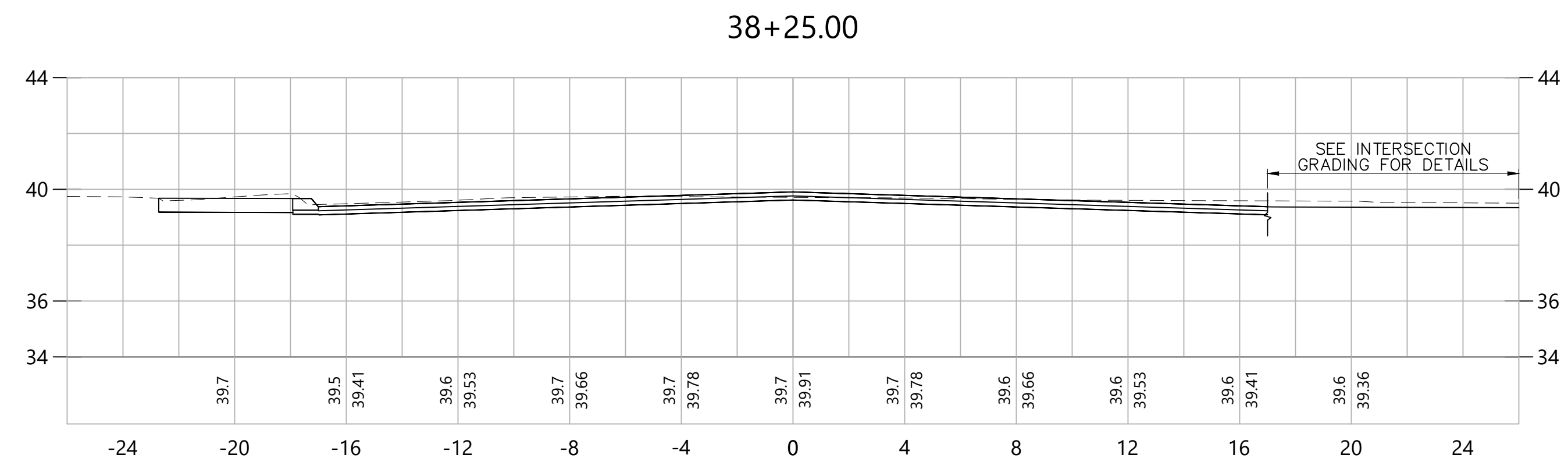
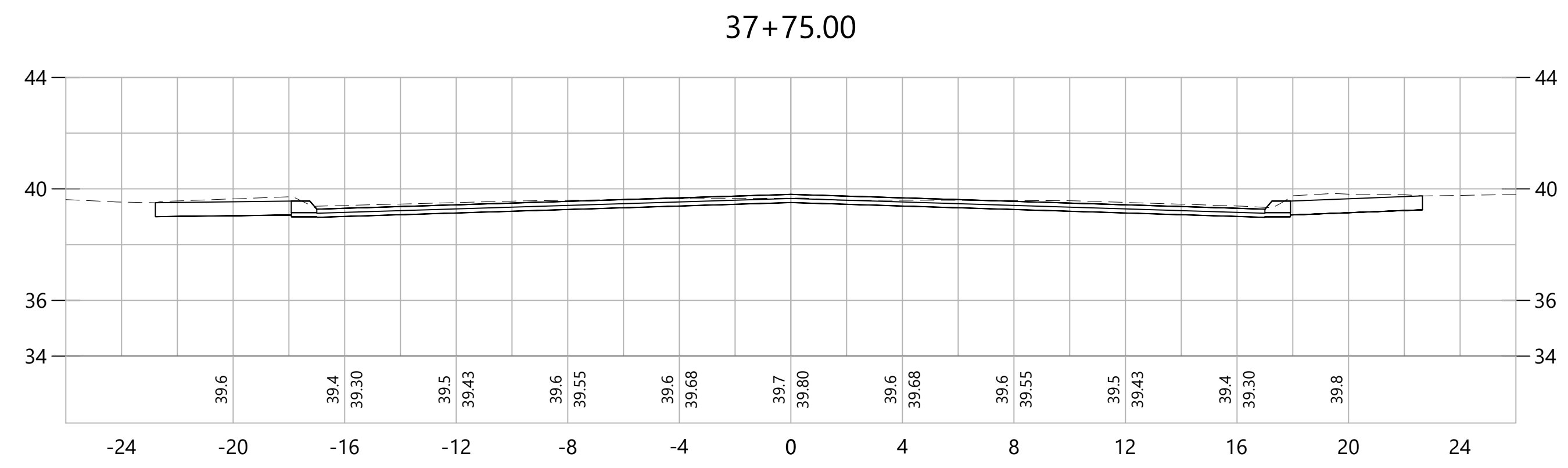
PROJECT TITLE:
**CAMBRIDGE DRIVE NEIGHBORHOOD
 ROADWAY IMPROVEMENT PROJECT
 VARIOUS LOCATIONS**

CADD FILENAME: CRO-HAN-EVANS-MIL-4241300.DWG

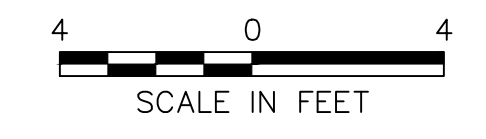
TOWN:
EAST HARTFORD, CONNECTICUT

DRAWING TITLE:
**CROSS SECTIONS
 HANDEL ROAD**

PROJECT NO.: **42413.00**
 DRAWING NO.: **CRO-020**
 SHEET NO.: **140 OF 294**




REV.	DATE	DESCRIPTION	SHEET. NO.



DESIGNER:
JRE
DRAFTER:
TJM
CHECKED BY:
BAA
APPROVED BY: SON

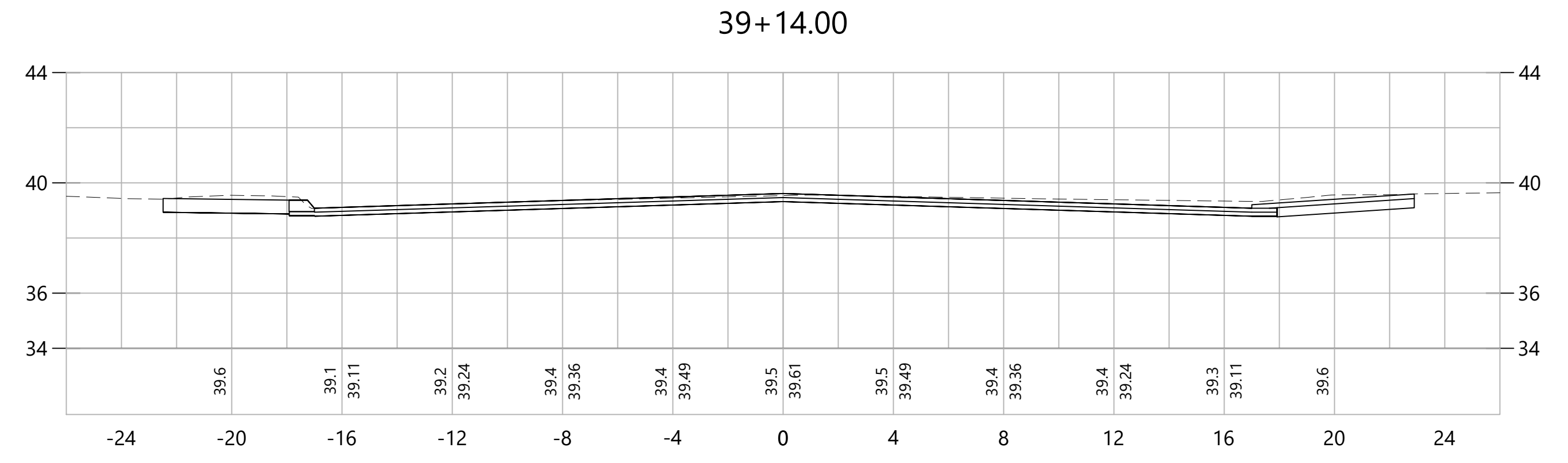
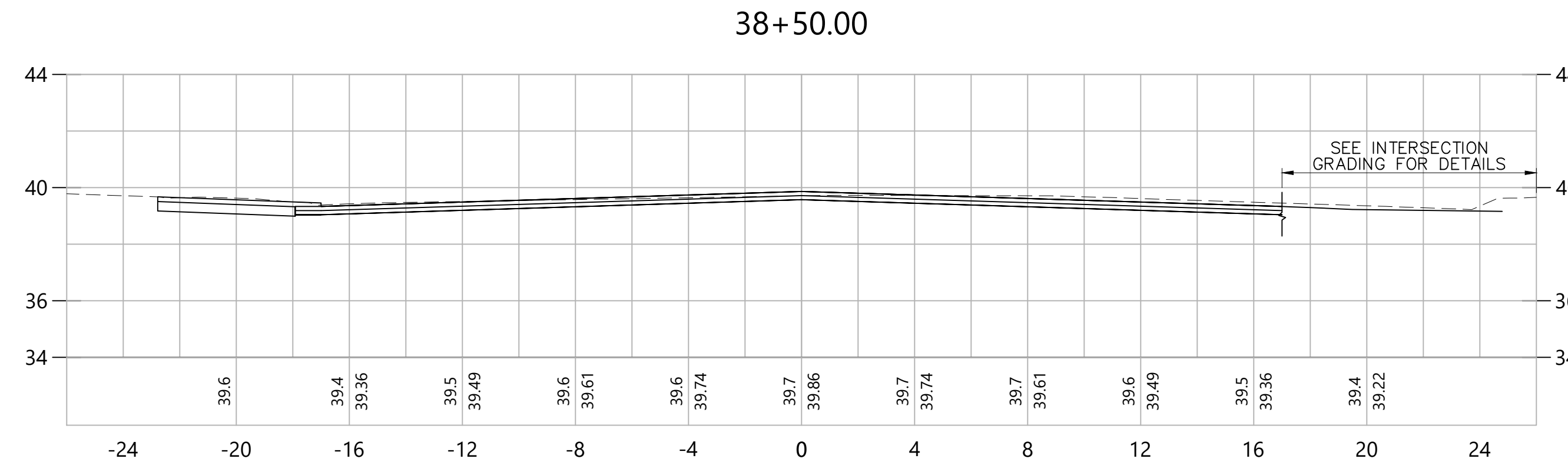
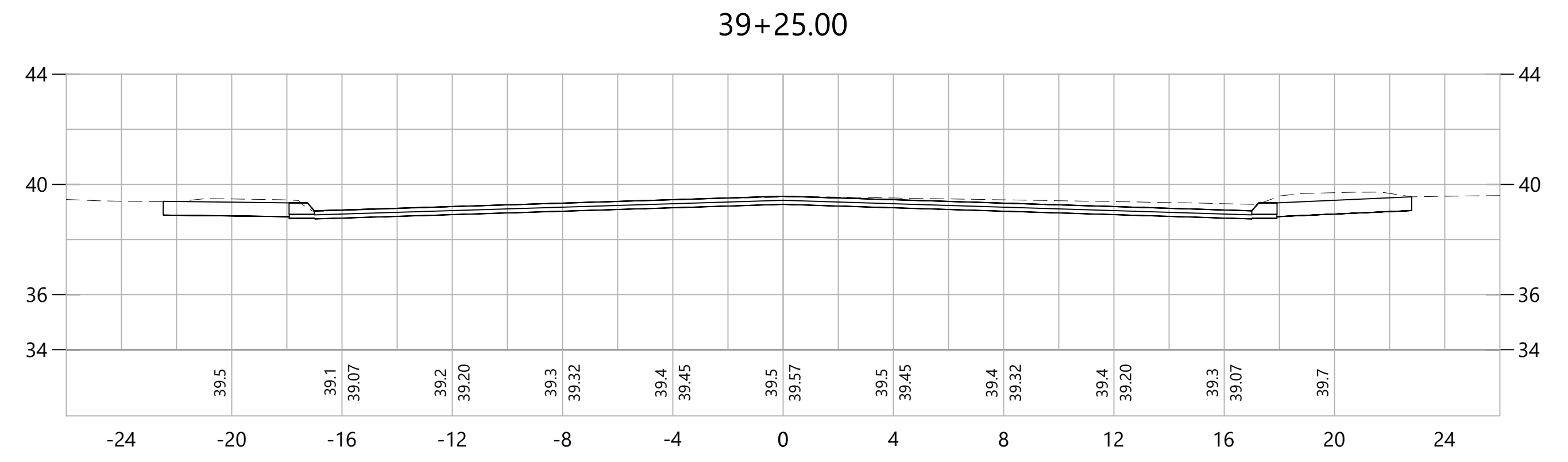
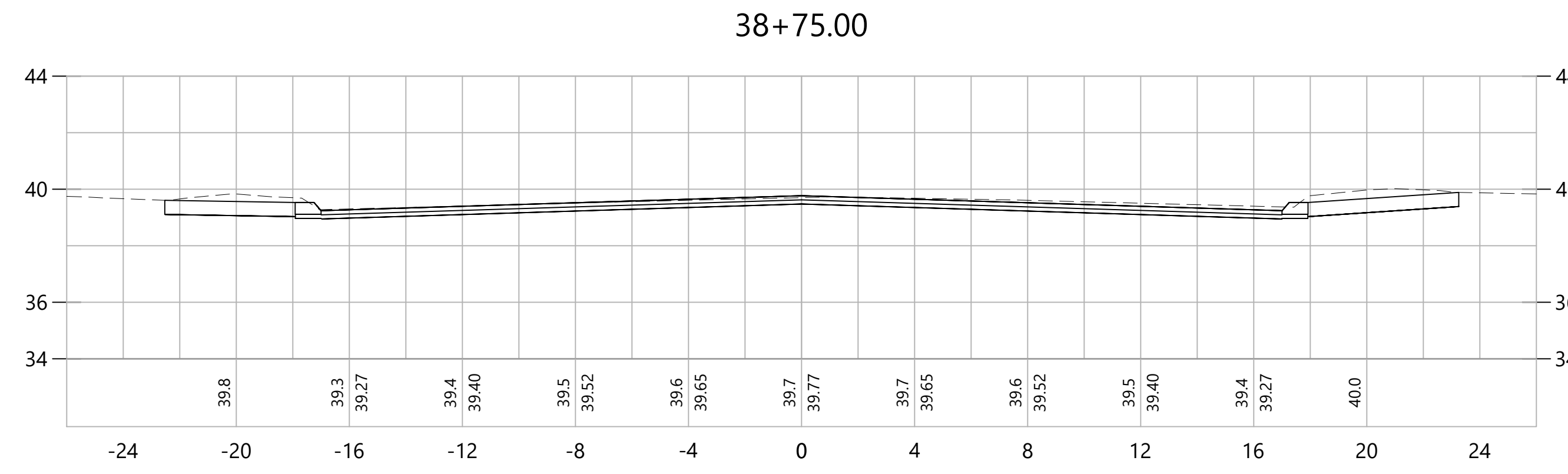
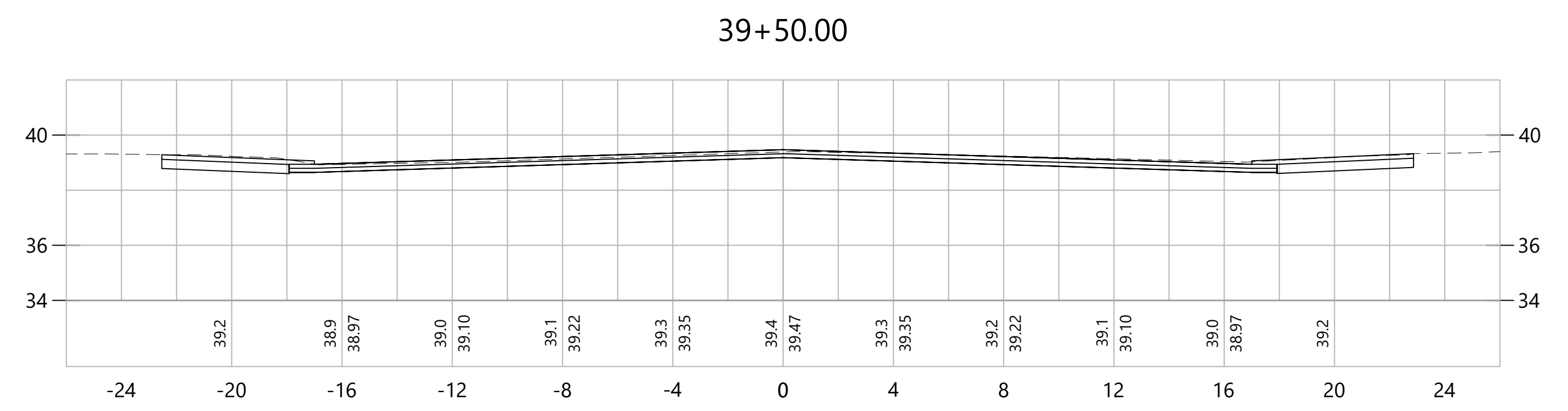
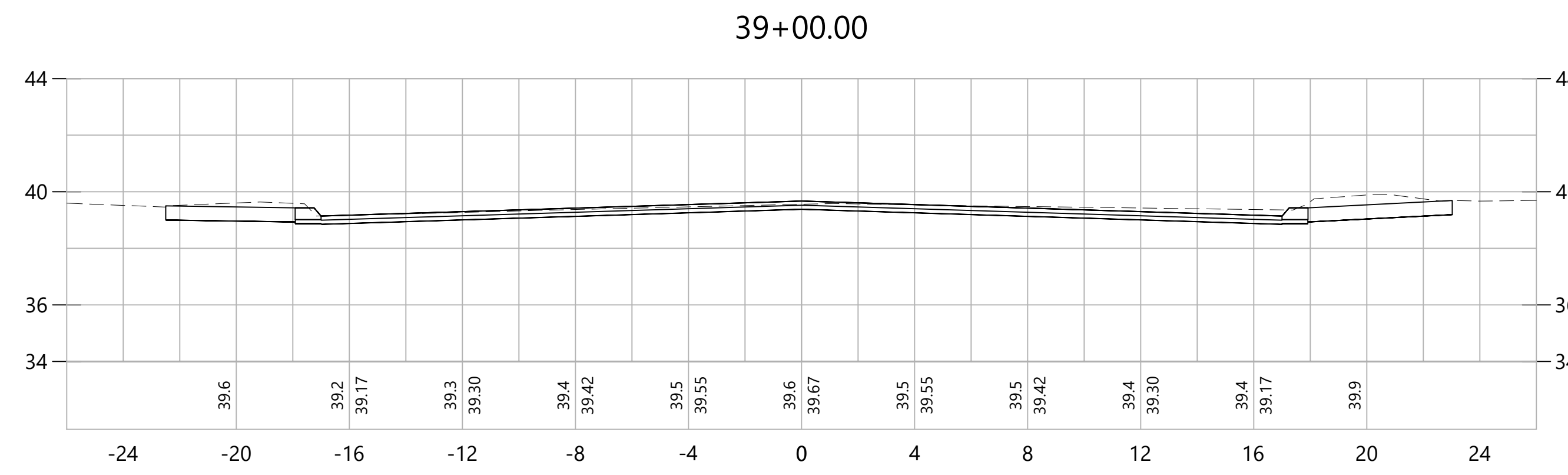
ISSUED FOR CONSTRUCTION DATE: JANUARY, 2020



PROJECT TITLE:
**CAMBRIDGE DRIVE NEIGHBORHOOD
ROADWAY IMPROVEMENT PROJECT
VARIOUS LOCATIONS**
CADD FILENAME: CRO-HAN-EVANS-MIL-4241300.DWG

TOWN:
EAST HARTFORD, CONNECTICUT
DRAWING TITLE:
**CROSS SECTIONS
HANDEL ROAD**

PROJECT NO.:
42413.00
DRAWING NO.:
CRO-021
SHEET NO.:
141 OF 294



REV.	DATE	DESCRIPTION	SHEET. NO.

SCALE IN FEET

DESIGNER: JRE
 DRAFTER: TJM
 CHECKED BY: BAA
 APPROVED BY: SON

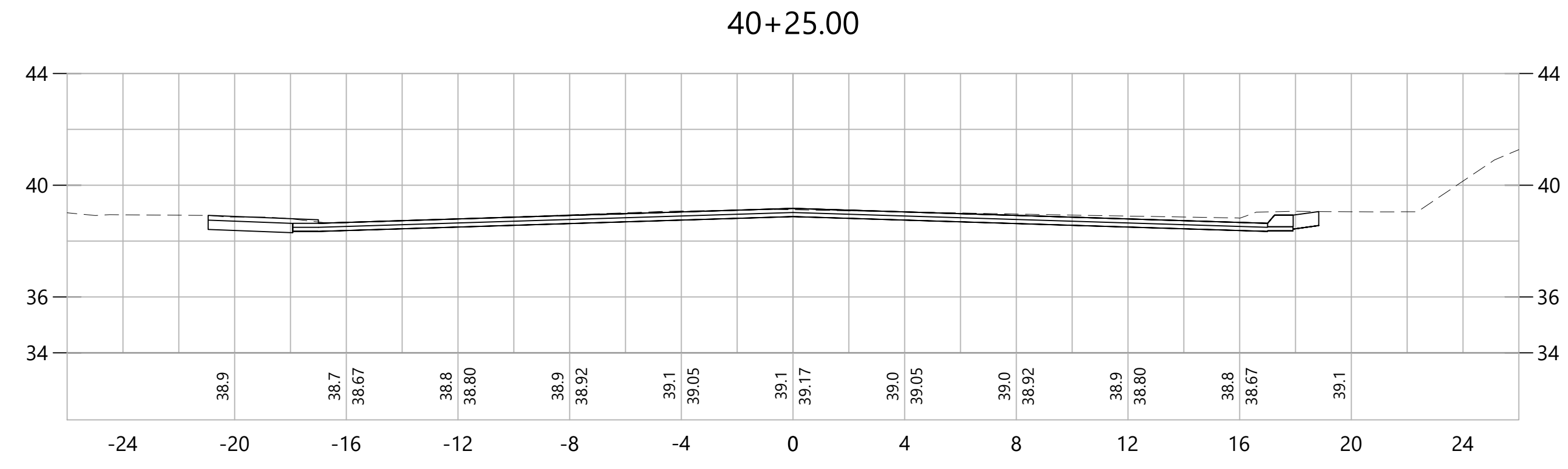
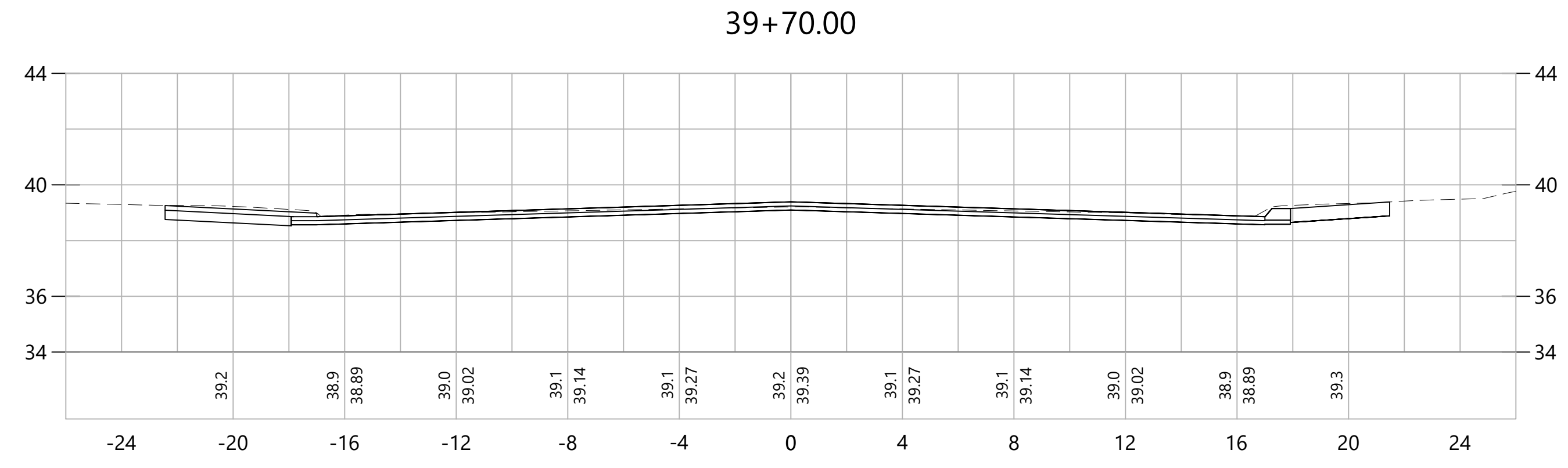
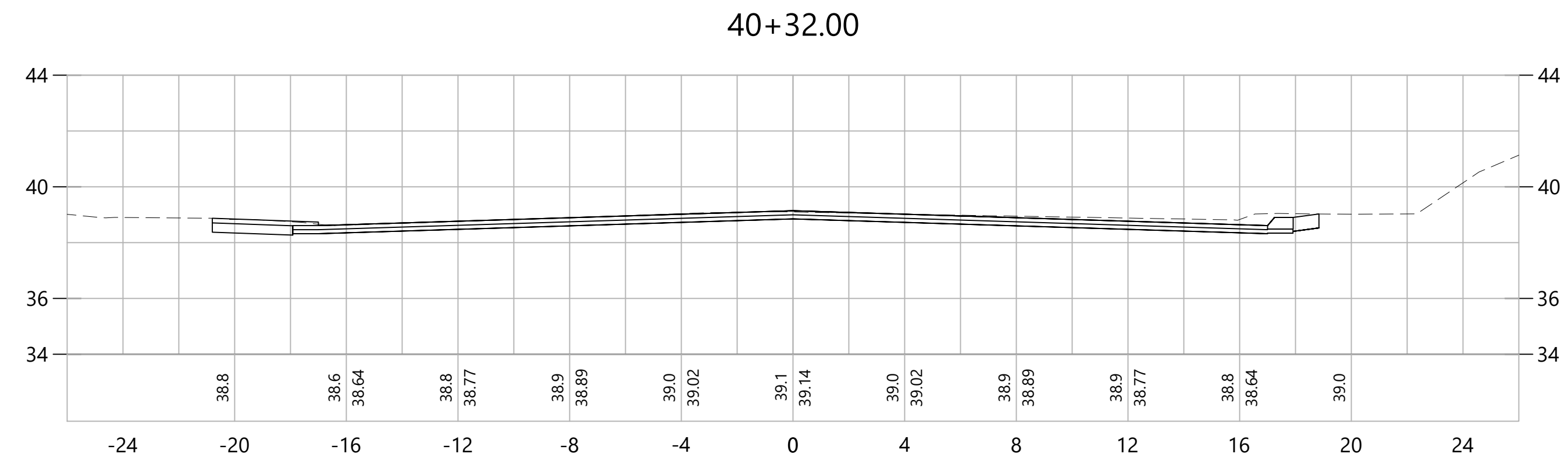
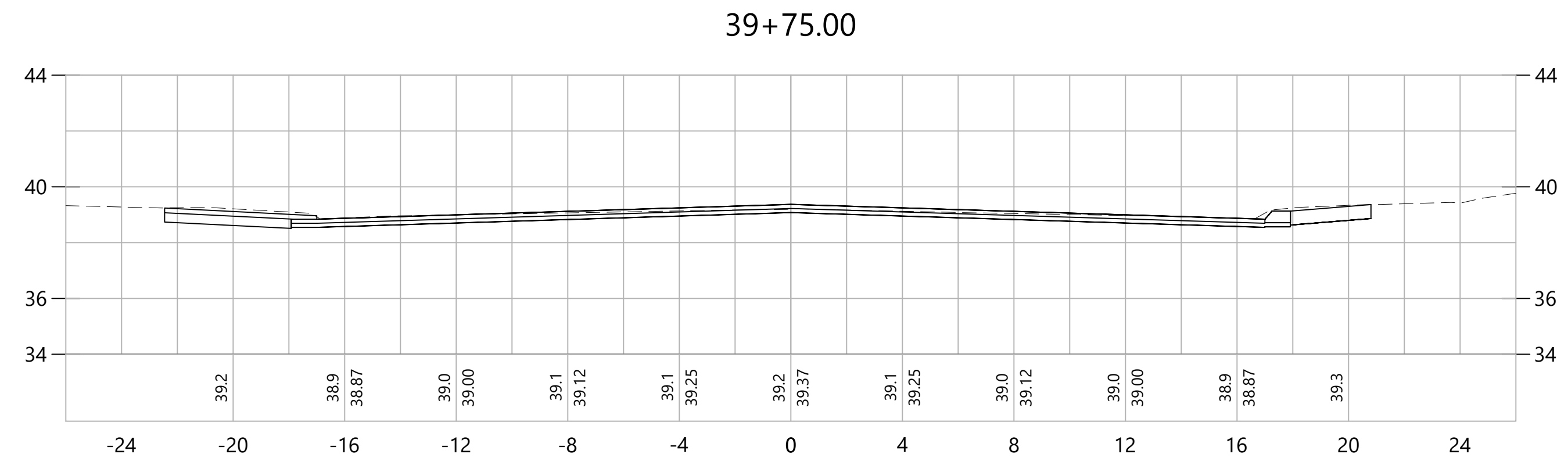
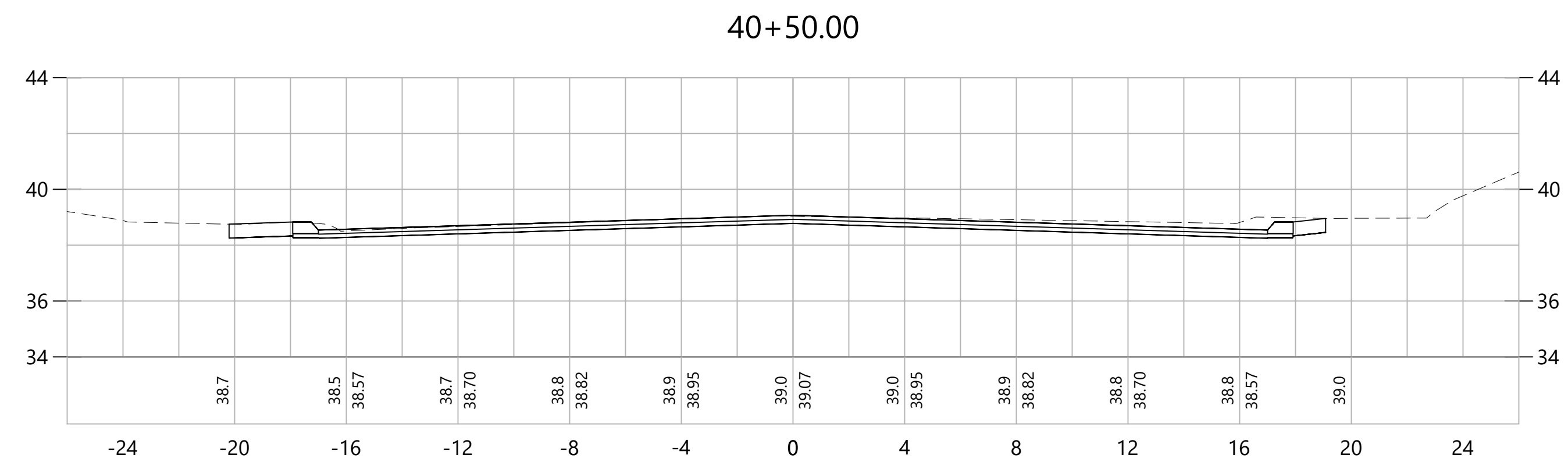
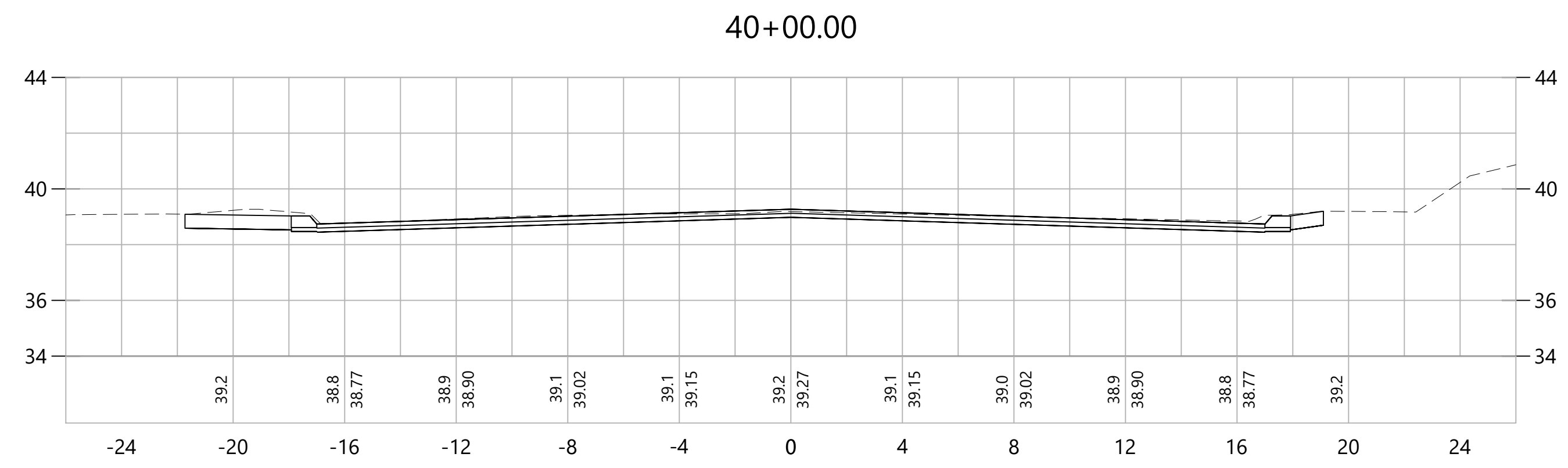
ISSUED FOR CONSTRUCTION DATE: JANUARY, 2020



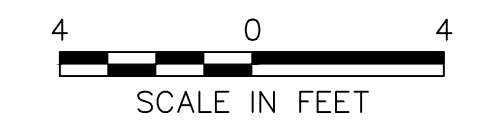
PROJECT TITLE:
CAMBRIDGE DRIVE NEIGHBORHOOD ROADWAY IMPROVEMENT PROJECT VARIOUS LOCATIONS
 CADD FILENAME: CRO-HAN-EVANS-MIL-4241300.DWG

TOWN: EAST HARTFORD, CONNECTICUT
 DRAWING TITLE:
CROSS SECTIONS HANDEL ROAD

PROJECT NO.: 42413.00
 DRAWING NO.: CRO-022
 SHEET NO.: 142 OF 294




REV.	DATE	DESCRIPTION	SHEET. NO.



DESIGNER:
JRE
DRAFTER:
TJM
CHECKED BY:
BAA
APPROVED BY: SON

vhb
Engineers Scientists Planners Designers

ISSUED FOR CONSTRUCTION DATE: JANUARY, 2020



PROJECT TITLE:
**CAMBRIDGE DRIVE NEIGHBORHOOD
ROADWAY IMPROVEMENT PROJECT
VARIOUS LOCATIONS**

CADD FILENAME: CRO-HAN-EVANS-MIL-4241300.DWG

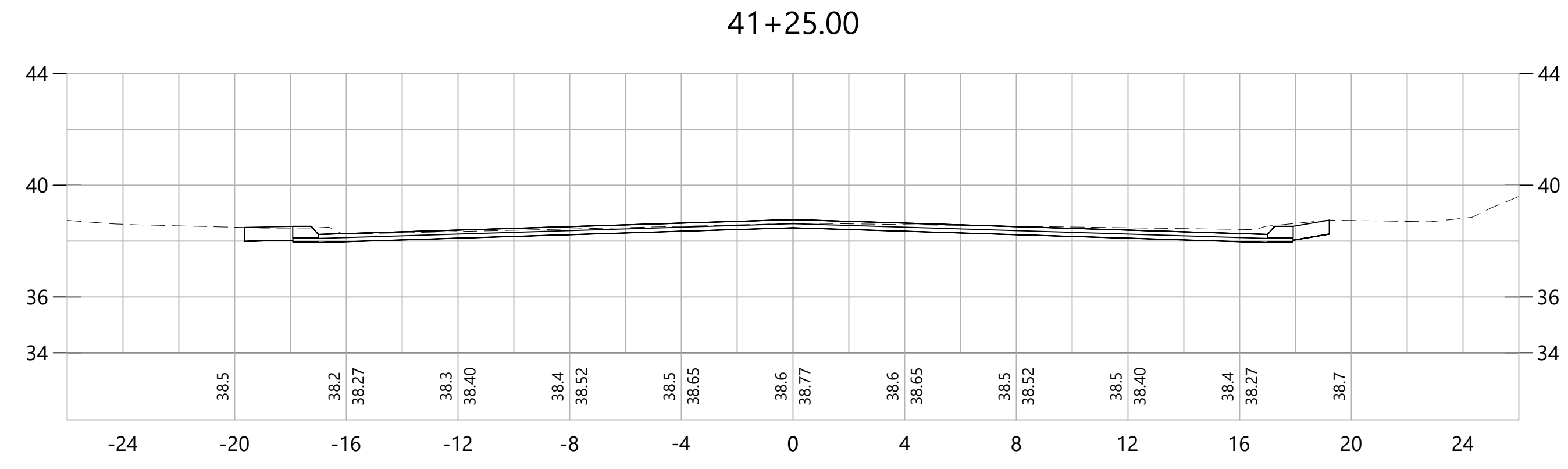
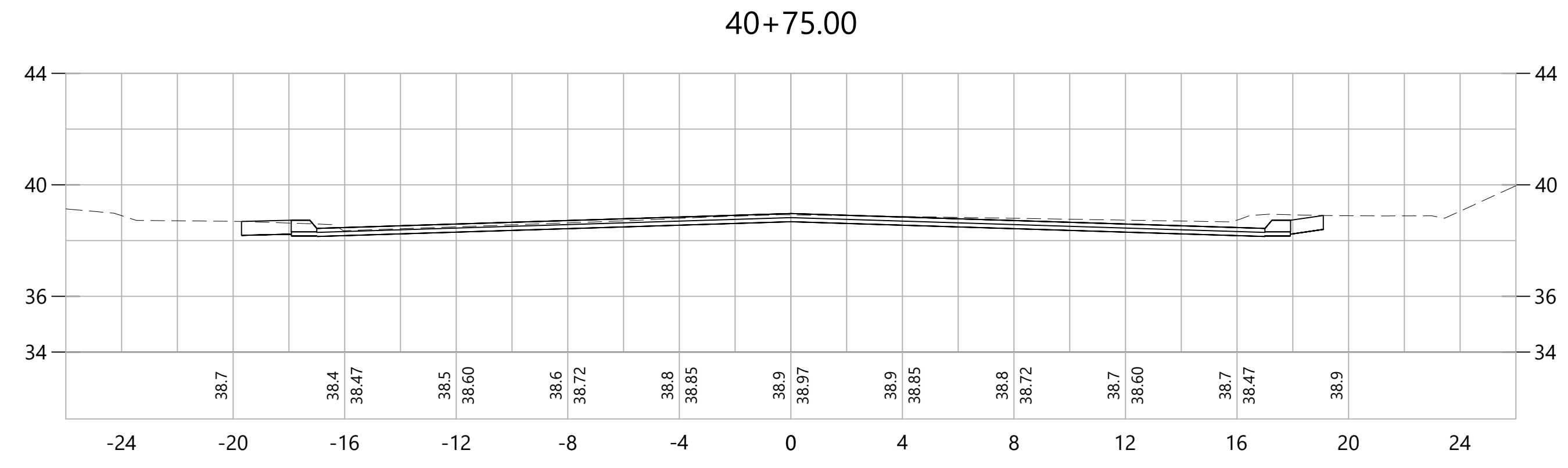
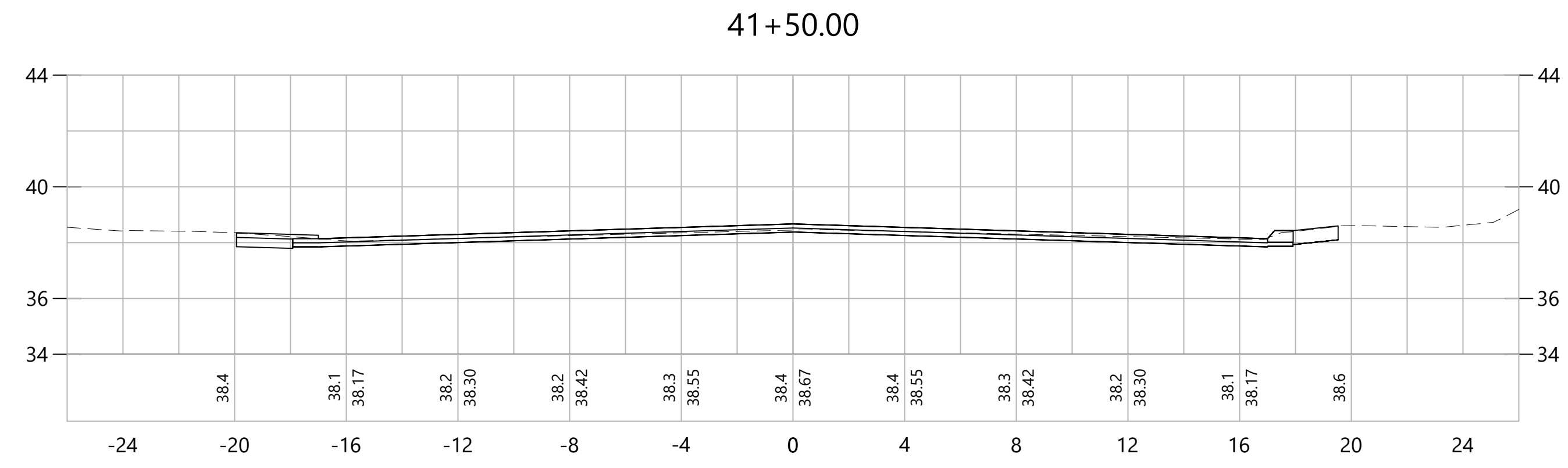
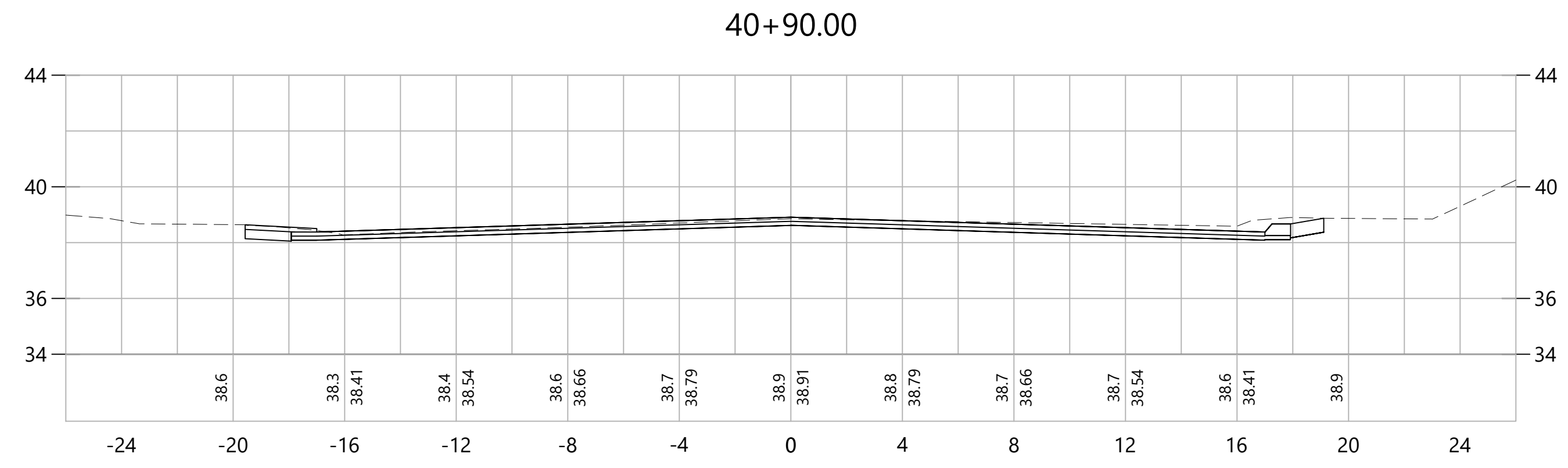
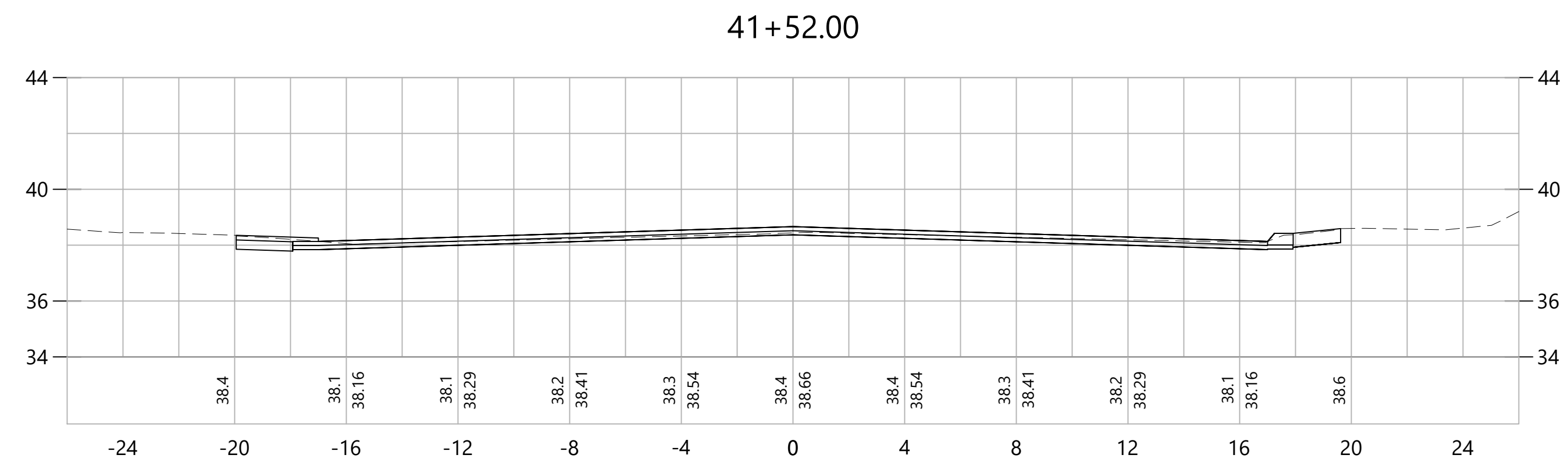
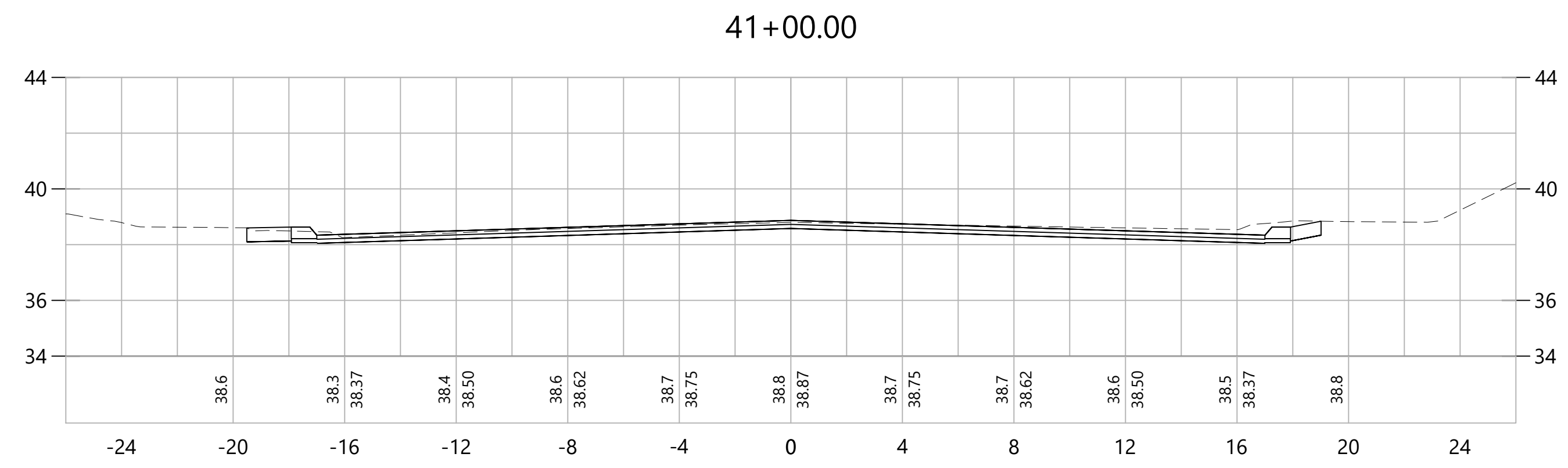
TOWN:
EAST HARTFORD, CONNECTICUT

DRAWING TITLE:
**CROSS SECTIONS
HANDEL ROAD**

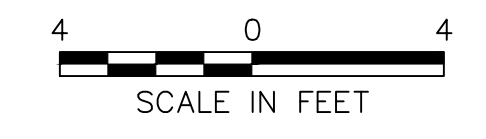
PROJECT NO.:
42413.00

DRAWING NO.:
CRO-023

SHEET NO.:
143 OF 294




REV.	DATE	DESCRIPTION	SHEET. NO.



DESIGNER:
JRE
DRAFTER:
TJM
CHECKED BY:
BAA
APPROVED BY: SON

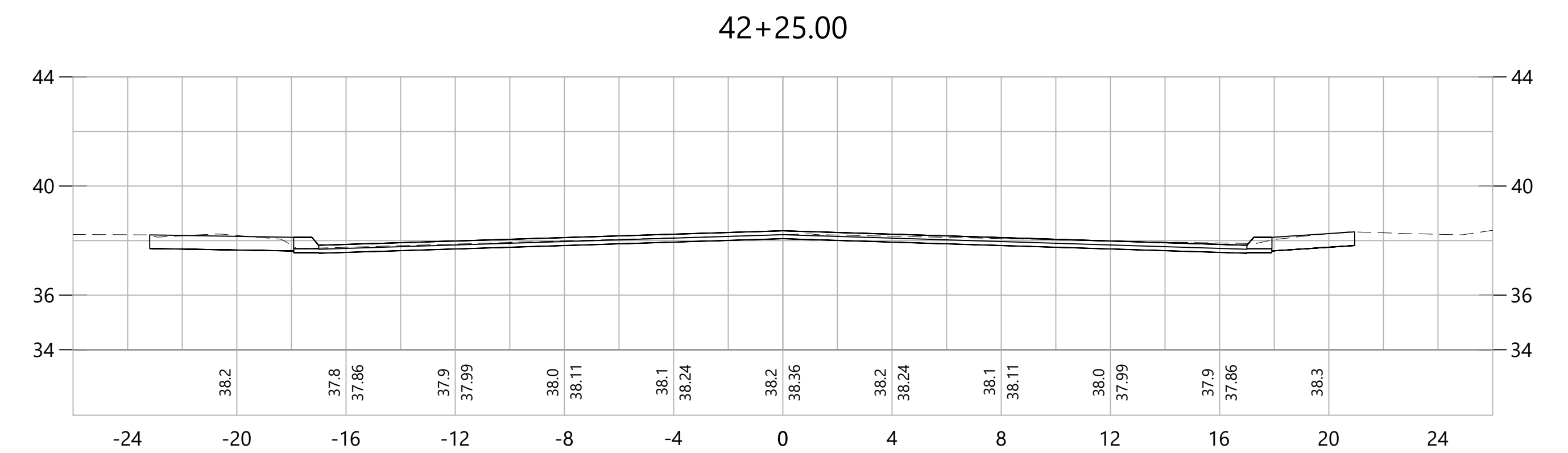
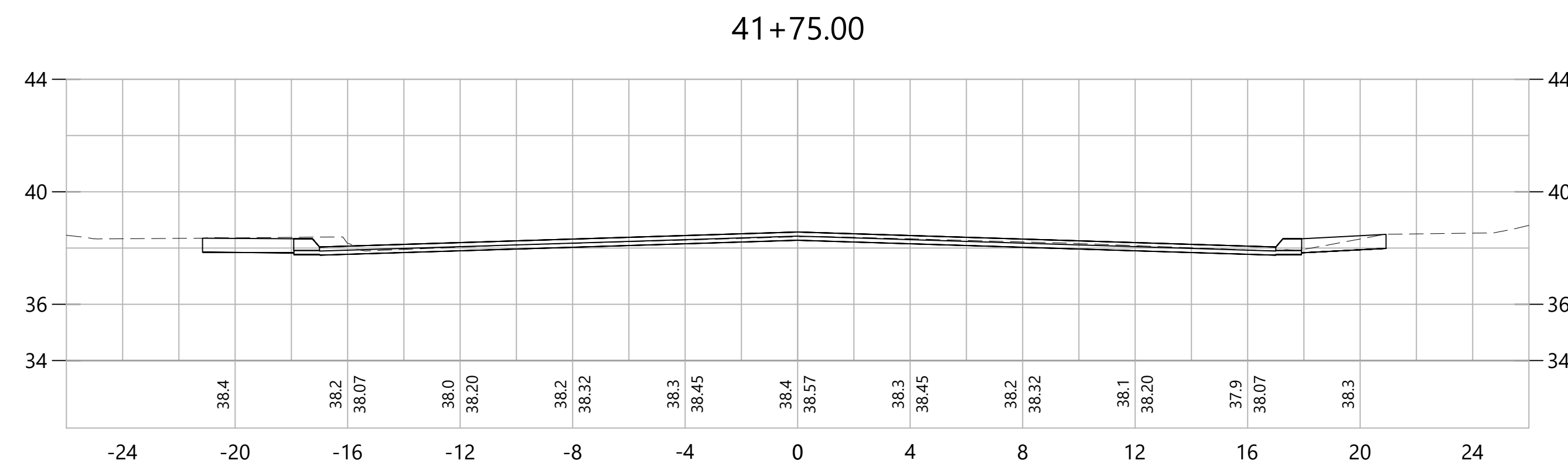
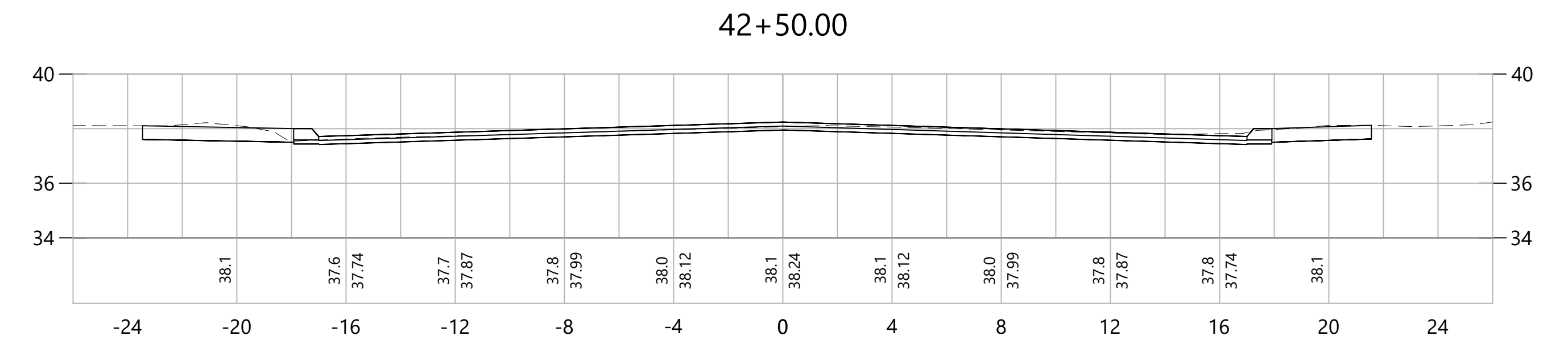
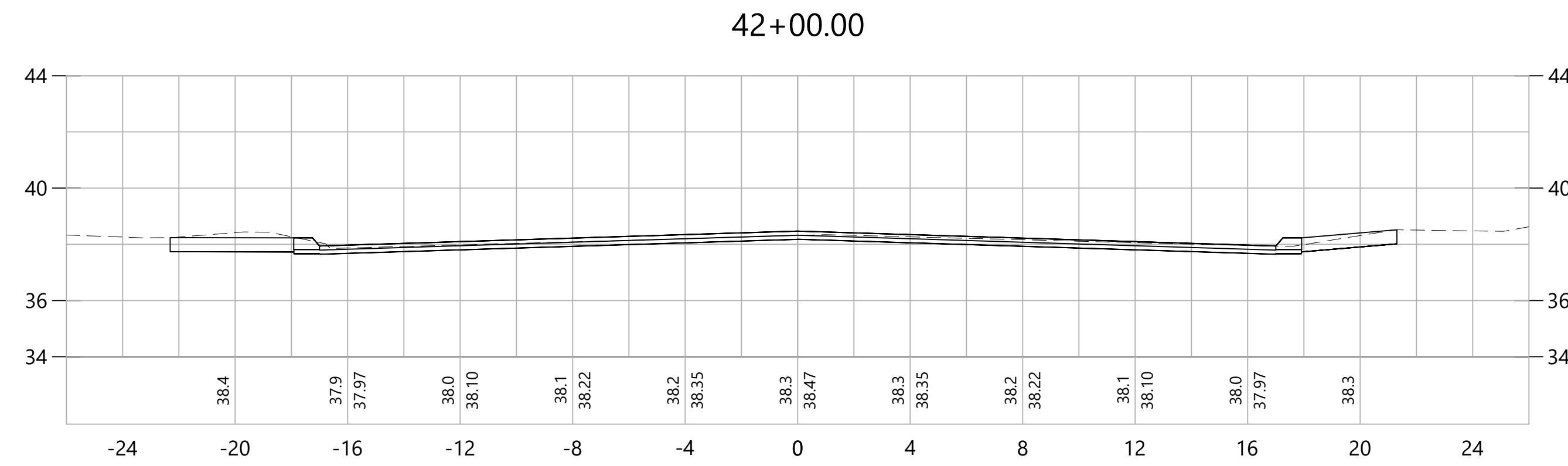
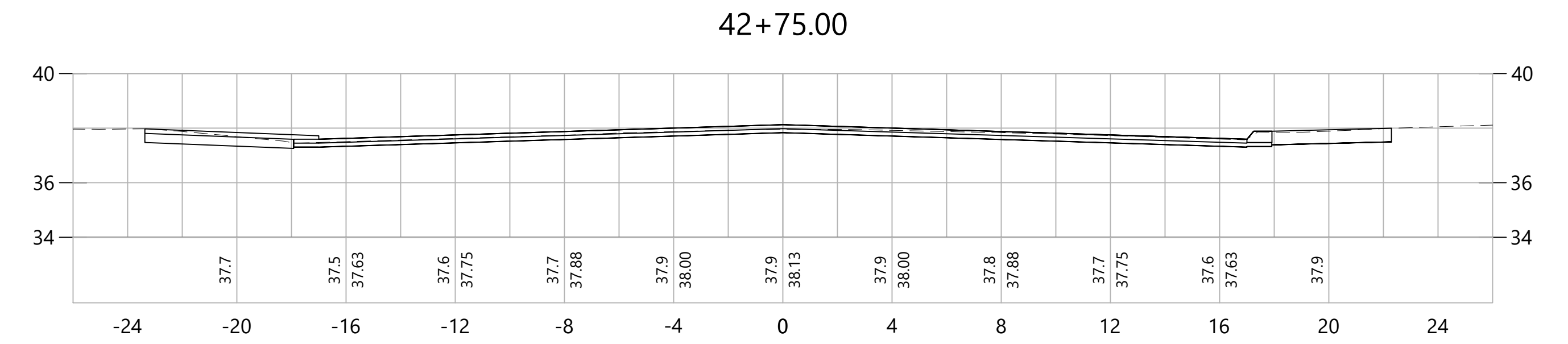
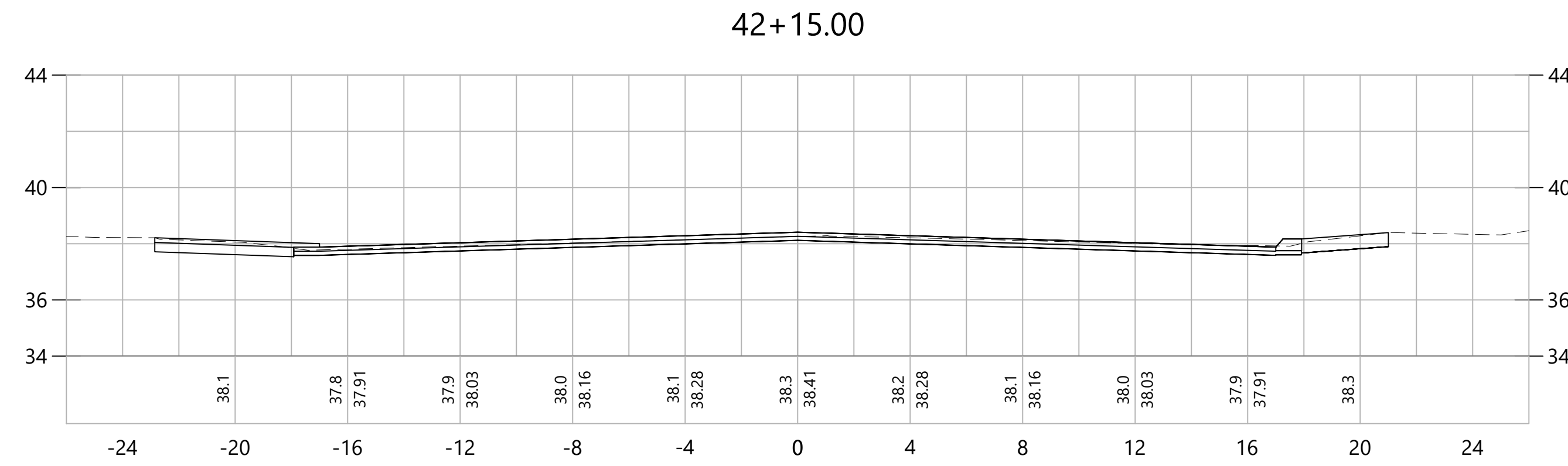
ISSUED FOR CONSTRUCTION DATE: JANUARY, 2020



PROJECT TITLE:
**CAMBRIDGE DRIVE NEIGHBORHOOD
ROADWAY IMPROVEMENT PROJECT
VARIOUS LOCATIONS**
CADD FILENAME: CRO-HAN-EVANS-MIL-4241300.DWG

TOWN:
EAST HARTFORD, CONNECTICUT
DRAWING TITLE:
**CROSS SECTIONS
HANDEL ROAD**

PROJECT NO.:
42413.00
DRAWING NO.:
CRO-024
SHEET NO.:
144 OF 294



REV.	DATE	DESCRIPTION	SHEET. NO.



DESIGNER:
JRE
DRAFTER:
TJM
CHECKED BY:
BAA
APPROVED BY: SON



Engineers Scientists Planners Designers

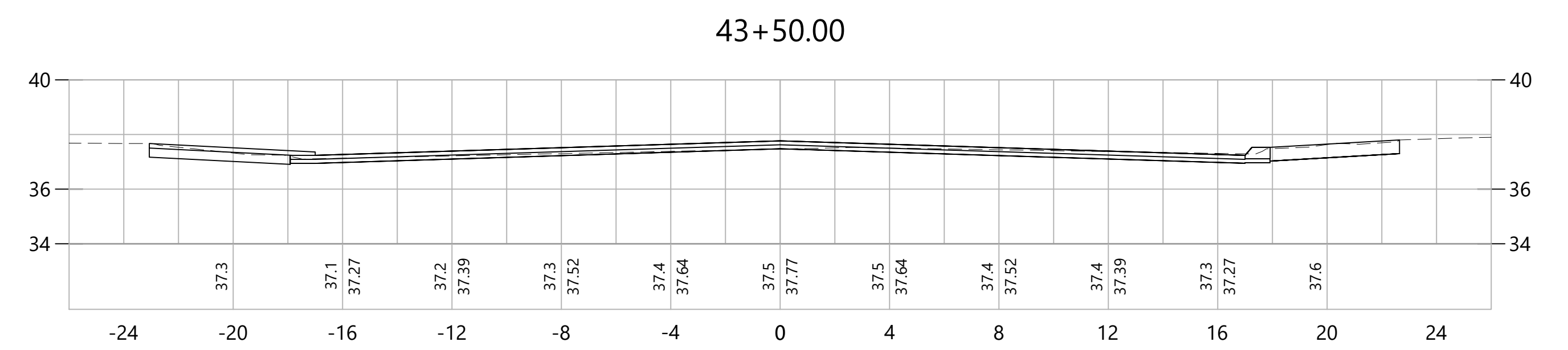
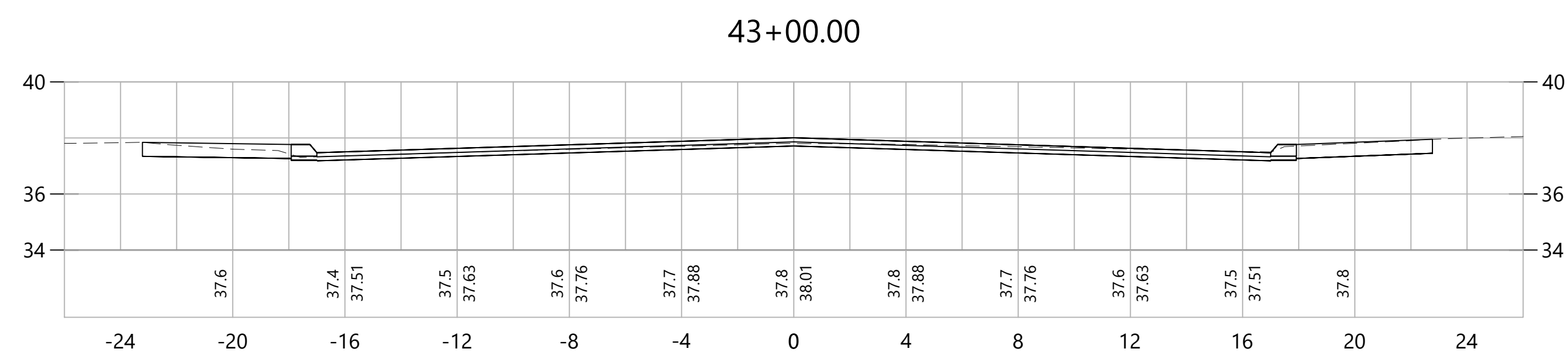
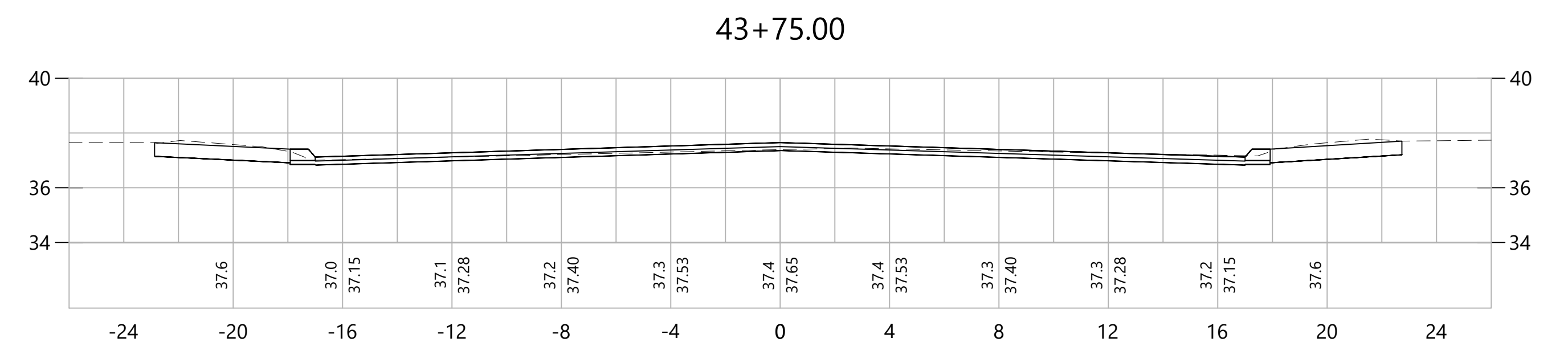
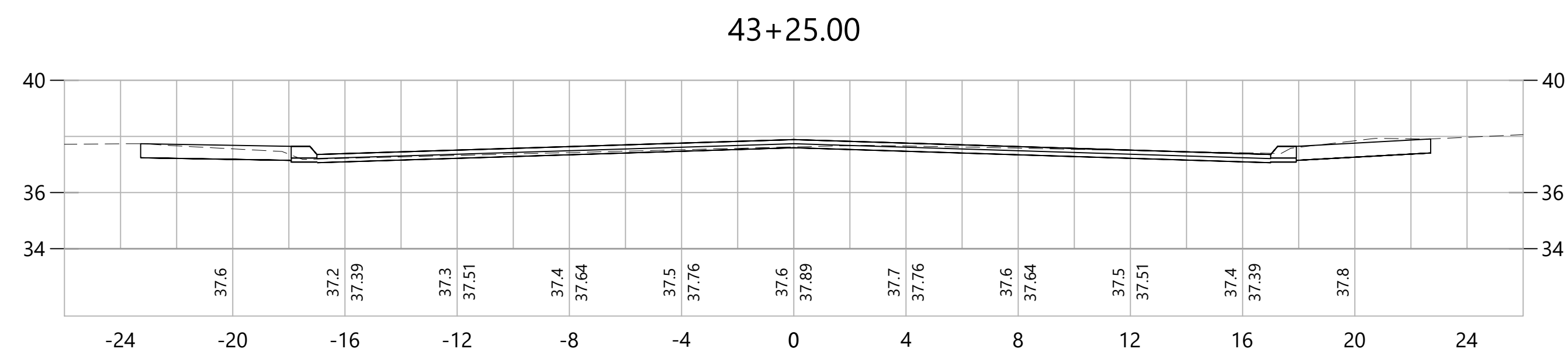
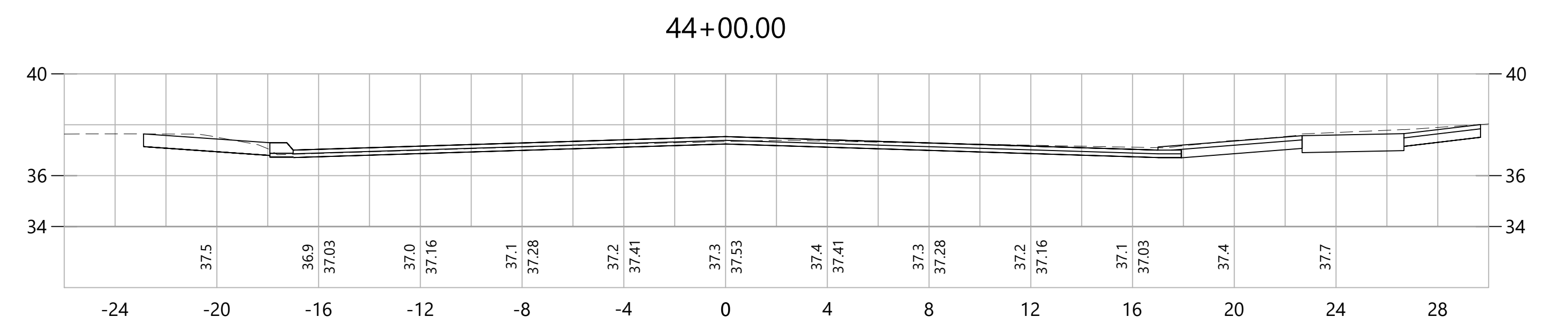
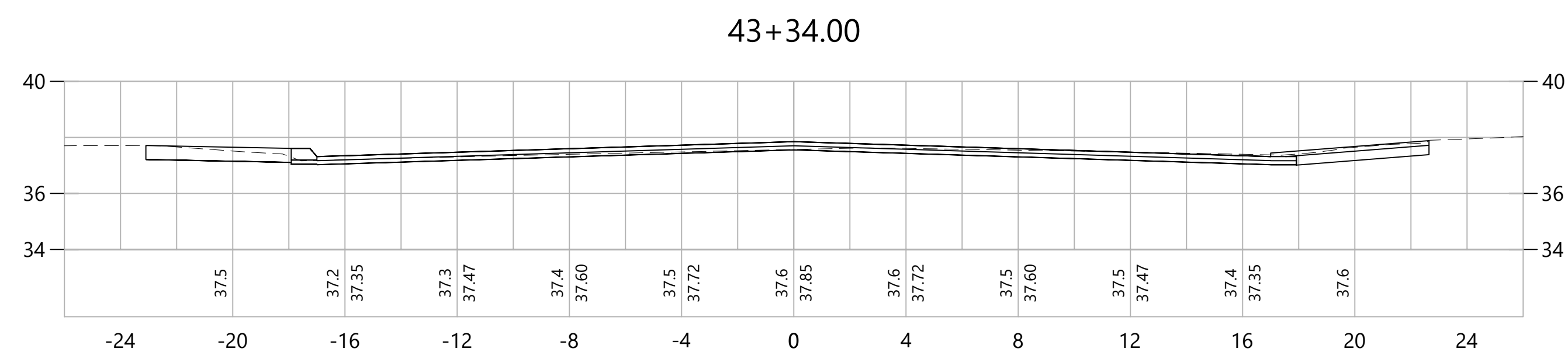
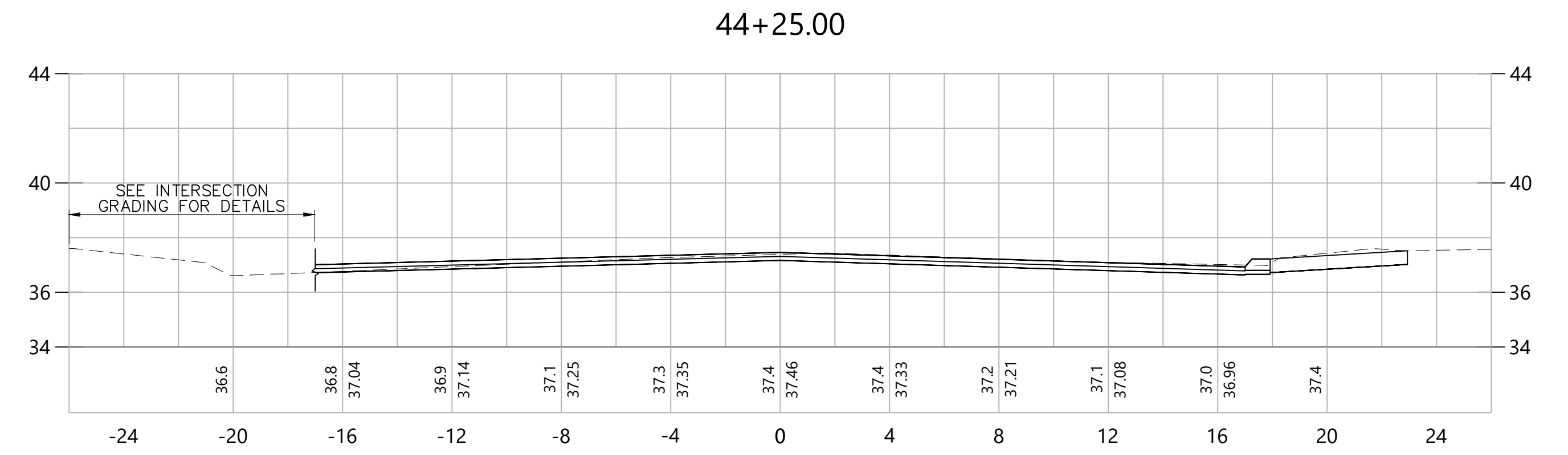
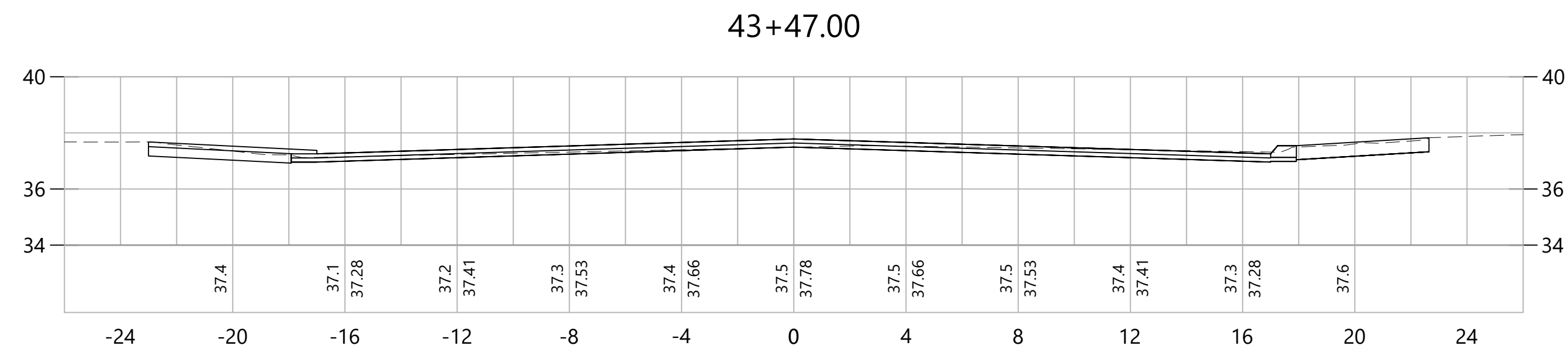
ISSUED FOR CONSTRUCTION DATE: JANUARY, 2020



PROJECT TITLE:
**CAMBRIDGE DRIVE NEIGHBORHOOD
ROADWAY IMPROVEMENT PROJECT
VARIOUS LOCATIONS**
CADD FILENAME: CRO-HAN-EVANS-MIL-4241300.DWG

TOWN:
EAST HARTFORD, CONNECTICUT
DRAWING TITLE:
**CROSS SECTIONS
HANDEL ROAD**

PROJECT NO.:
42413.00
DRAWING NO.:
CRO-025
SHEET NO.:
145 OF 294



REV.	DATE	DESCRIPTION	SHEET. NO.

SCALE IN FEET

DESIGNER: JRE
 DRAFTER: TJM
 CHECKED BY: BAA
 APPROVED BY: SON

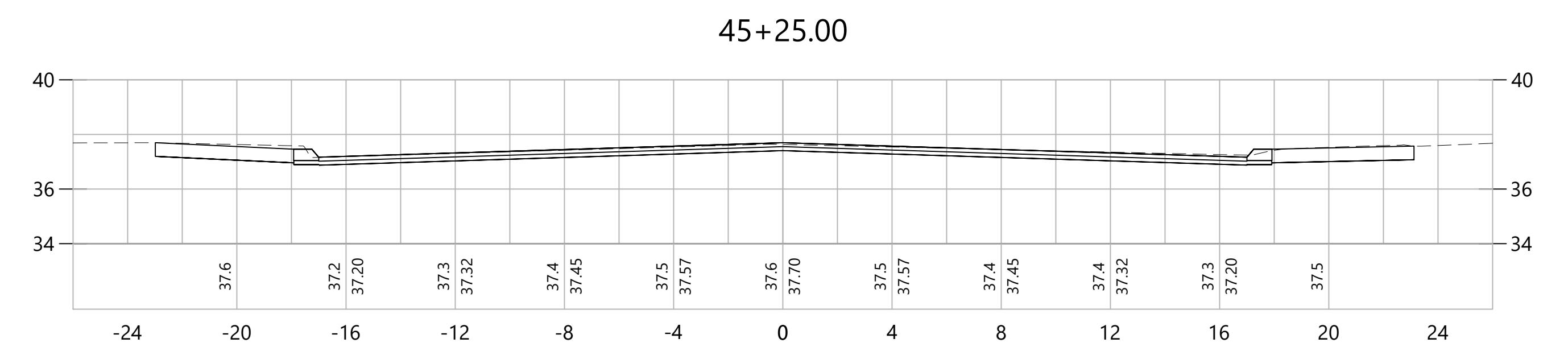
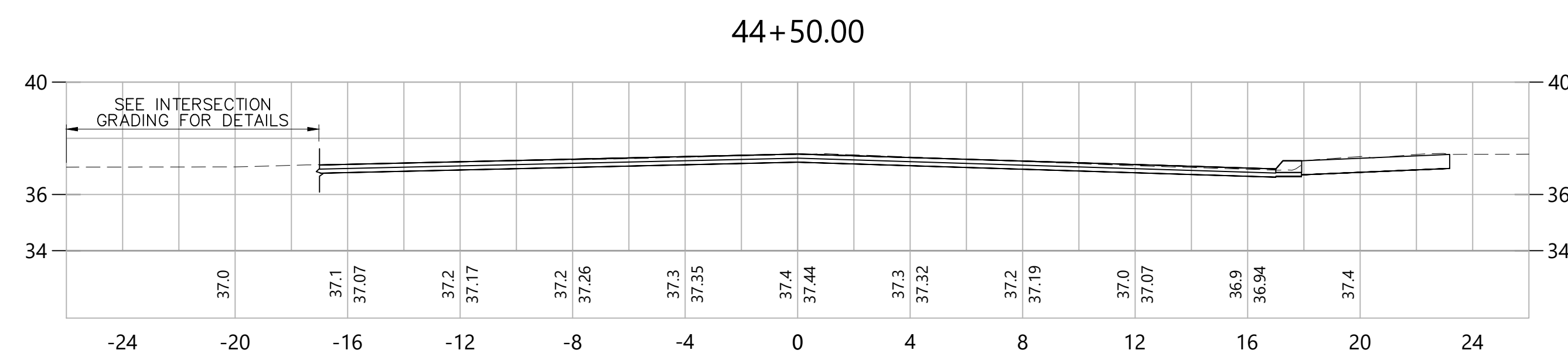
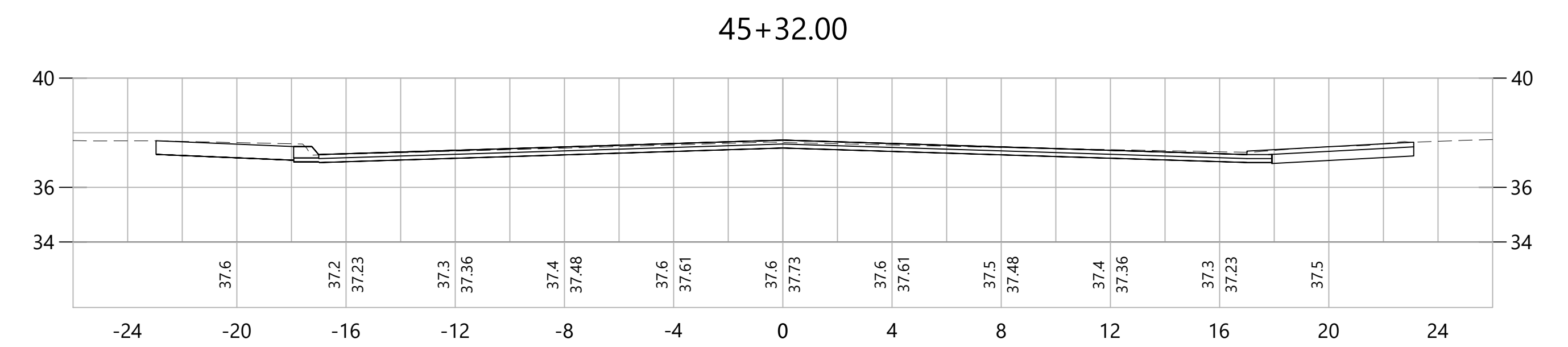
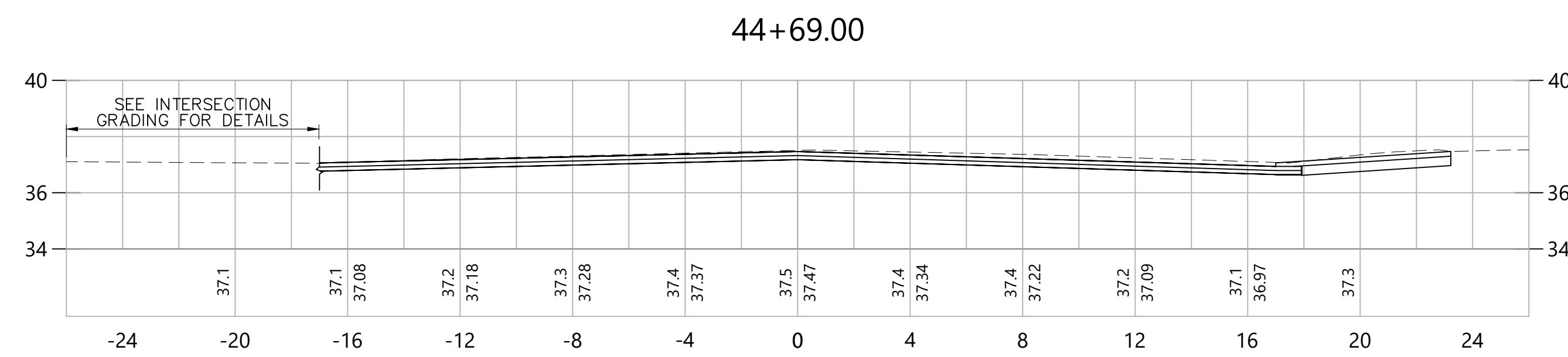
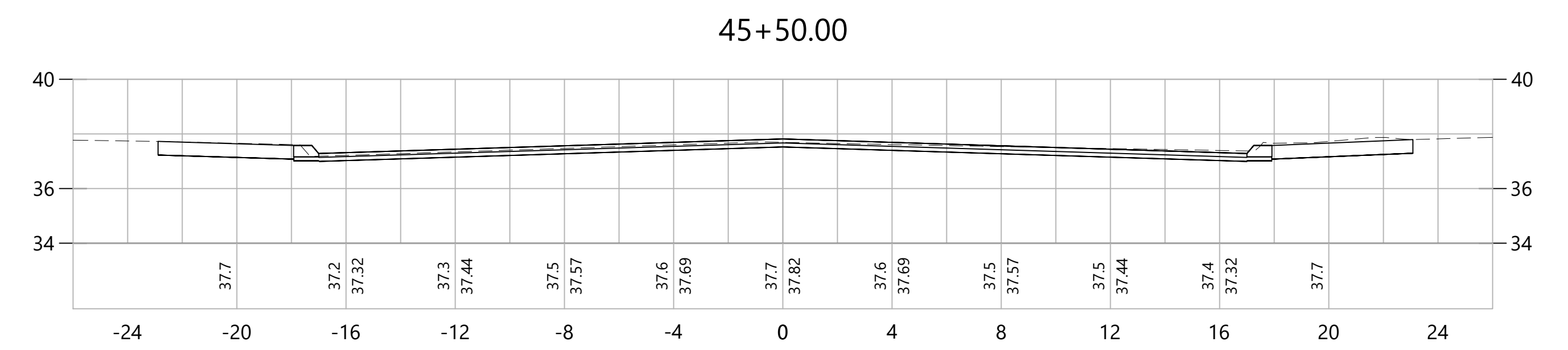
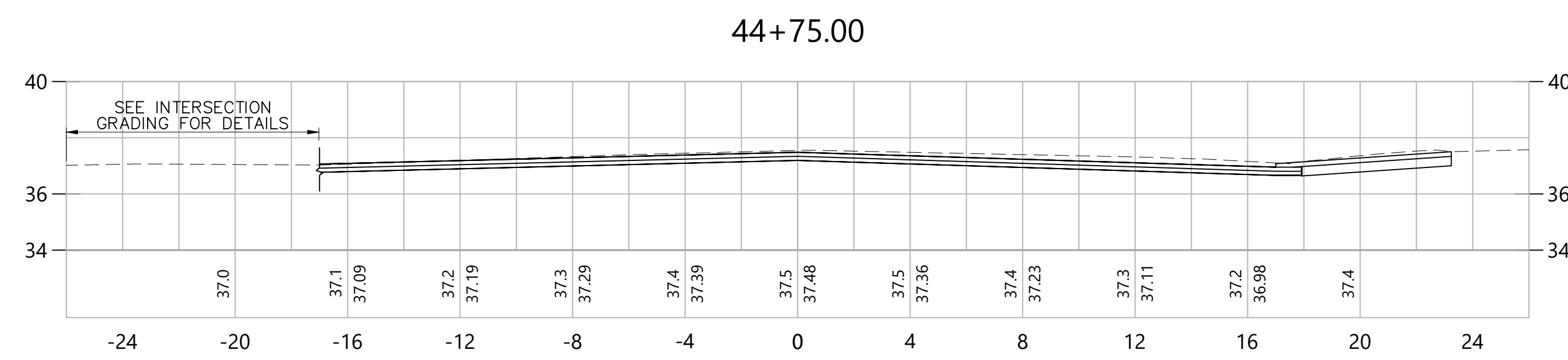
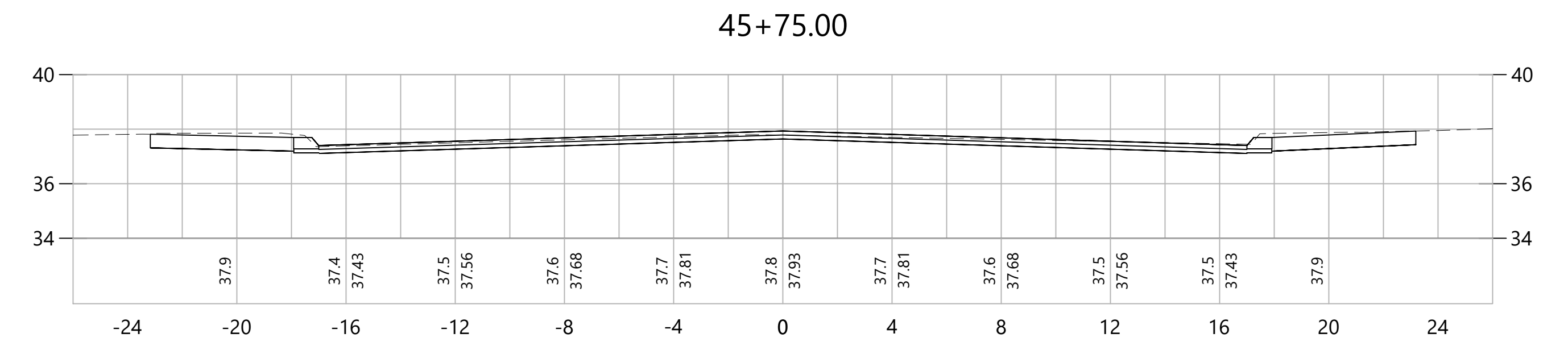
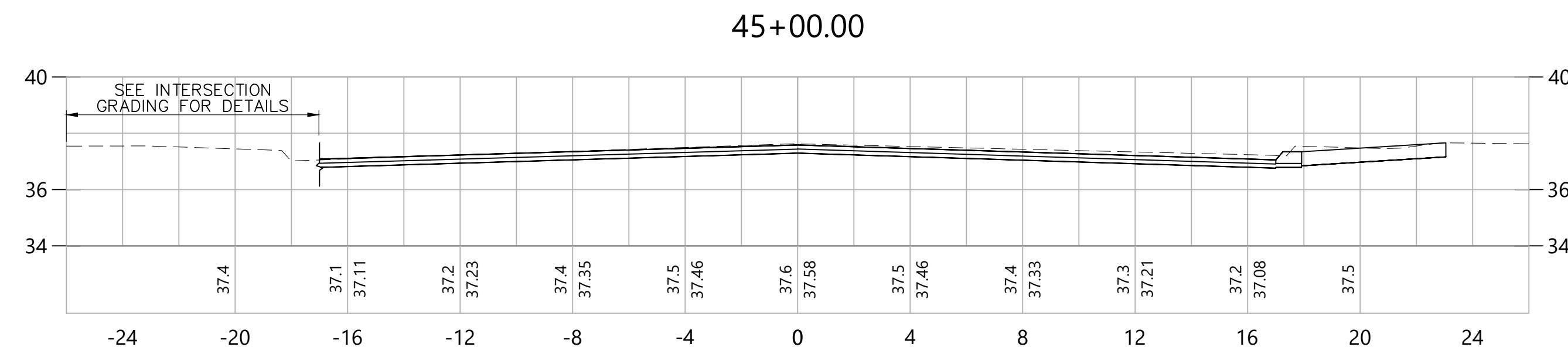
ISSUED FOR CONSTRUCTION DATE: JANUARY, 2020



PROJECT TITLE:
CAMBRIDGE DRIVE NEIGHBORHOOD ROADWAY IMPROVEMENT PROJECT VARIOUS LOCATIONS
 CADD FILENAME: CRO-HAN-EVANS-MIL-4241300.DWG

TOWN: EAST HARTFORD, CONNECTICUT
 DRAWING TITLE:
CROSS SECTIONS HANDEL ROAD

PROJECT NO.: 42413.00
 DRAWING NO.: CRO-026
 SHEET NO.: 146 OF 294




REV.	DATE	DESCRIPTION	SHEET. NO.



DESIGNER:
JRE
DRAFTER:
TJM
CHECKED BY:
BAA
APPROVED BY: SON

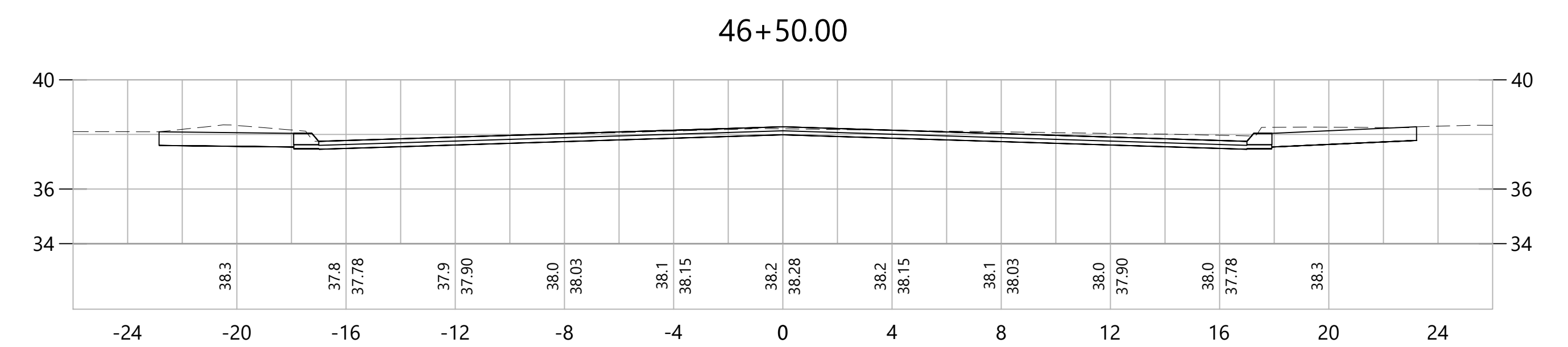
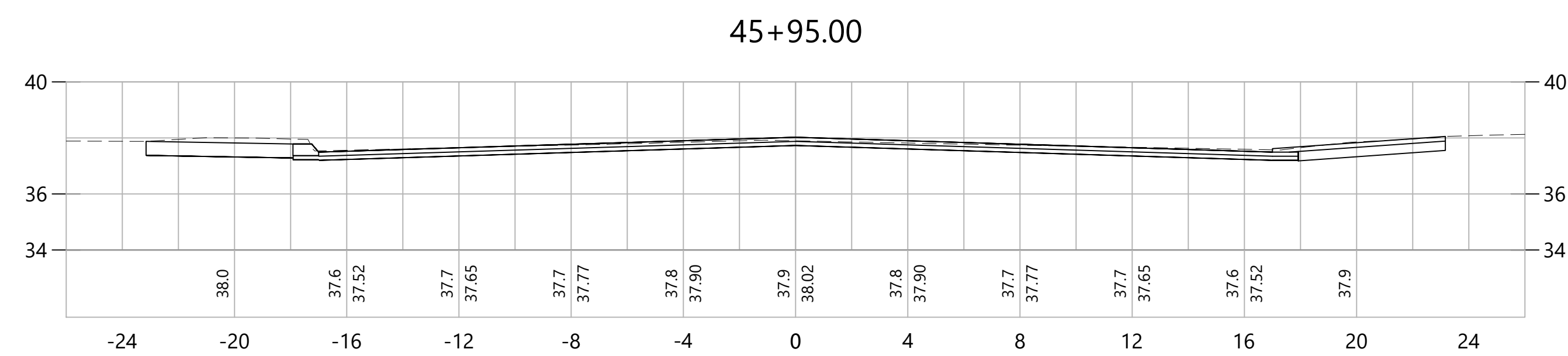
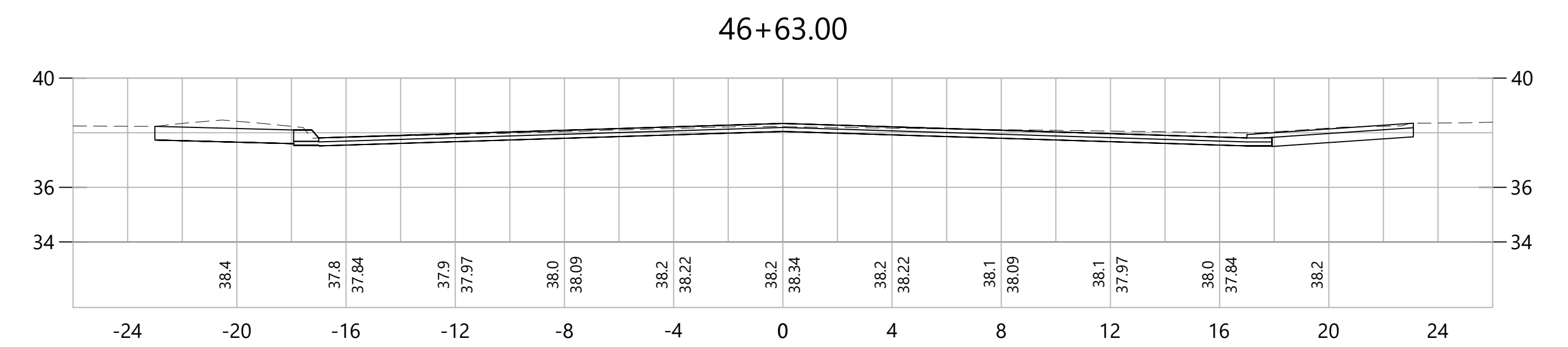
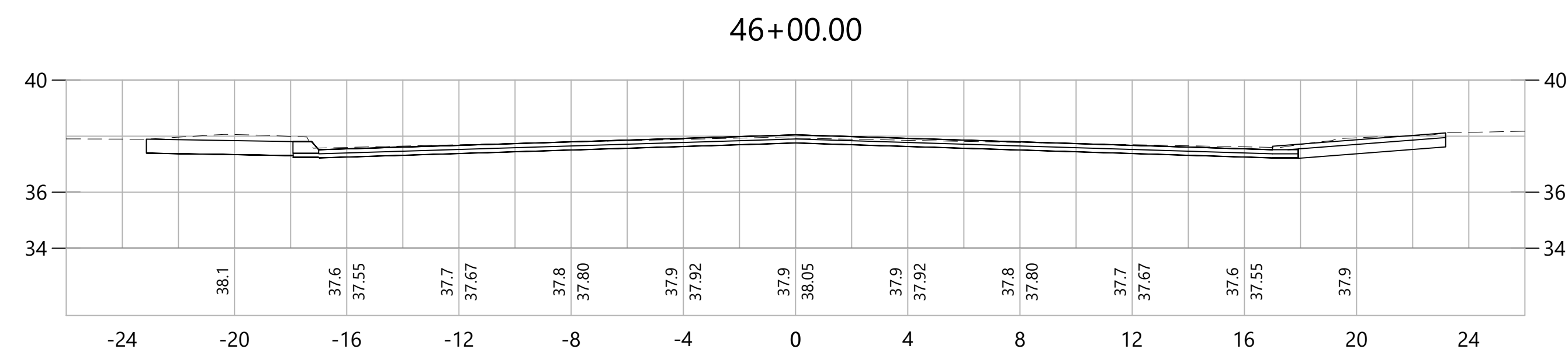
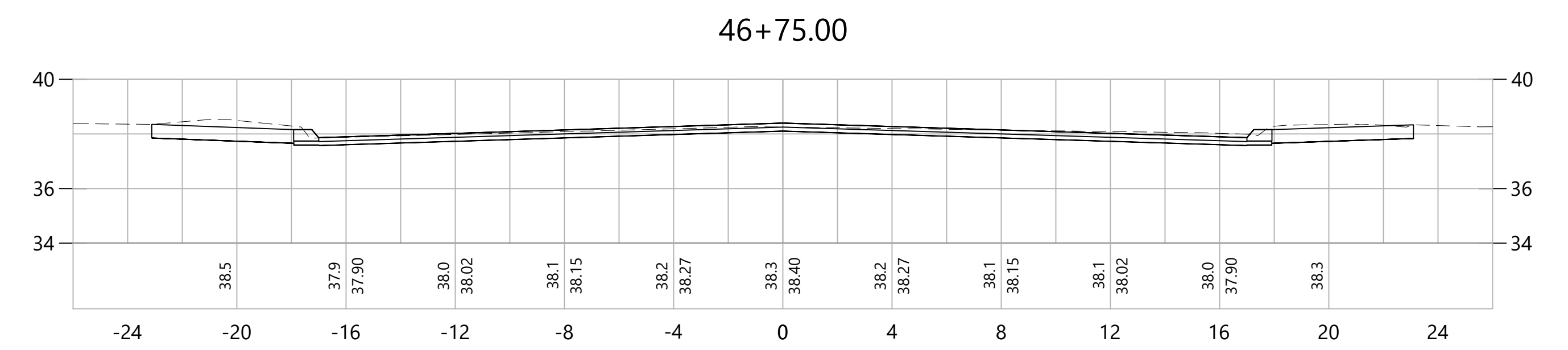
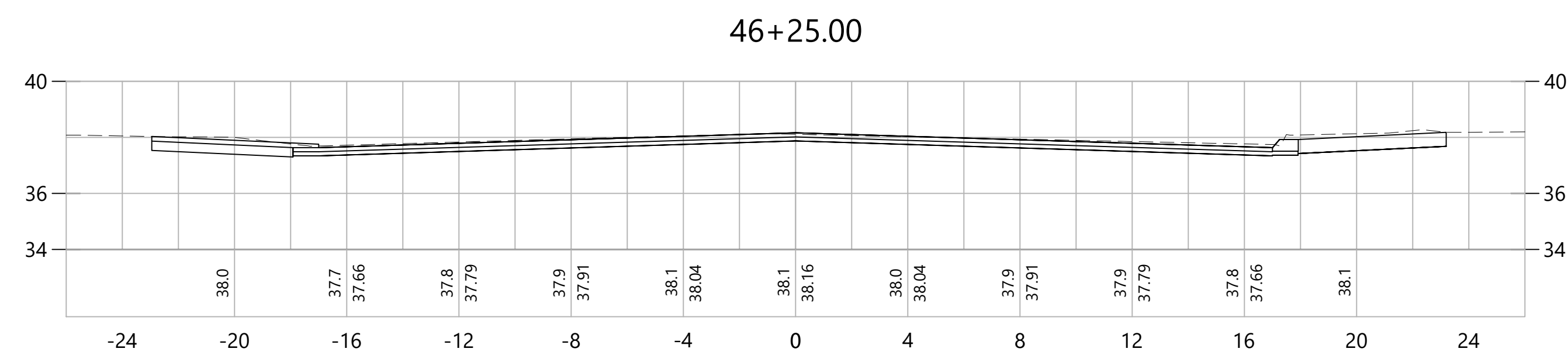
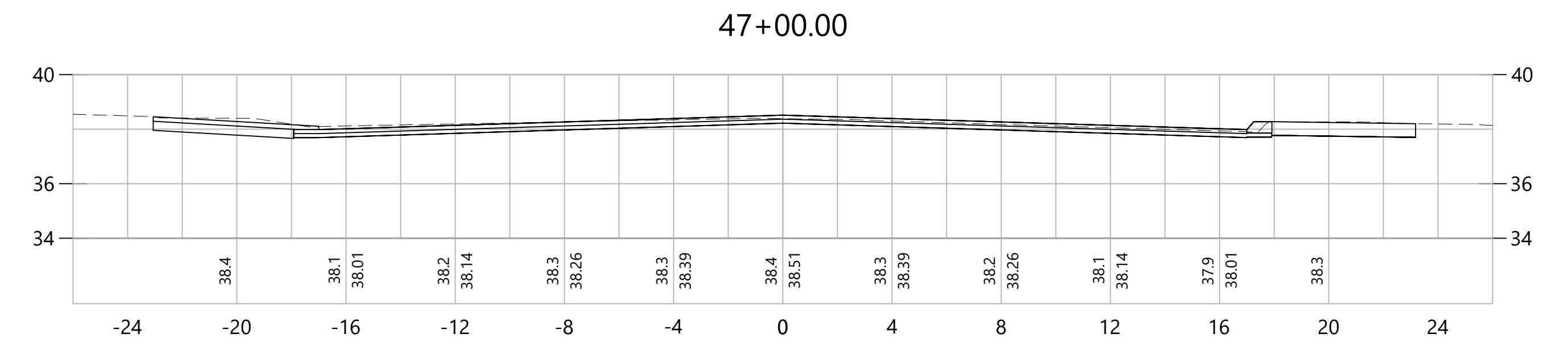
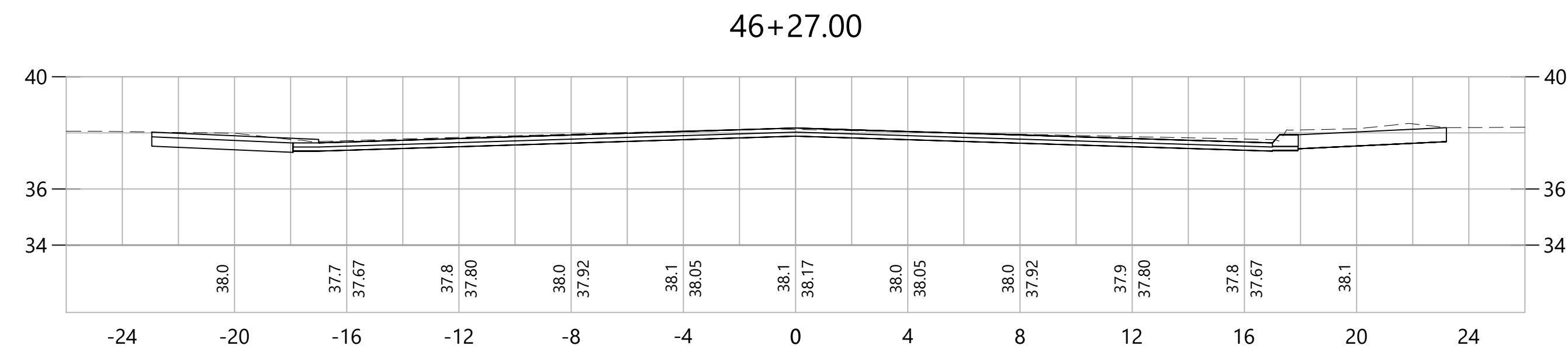
ISSUED FOR CONSTRUCTION DATE: JANUARY, 2020



PROJECT TITLE:
CAMBRIDGE DRIVE NEIGHBORHOOD
ROADWAY IMPROVEMENT PROJECT
VARIOUS LOCATIONS
CADD FILENAME: CRO-HAN-EVANS-MIL-4241300.DWG

TOWN:
EAST HARTFORD, CONNECTICUT
DRAWING TITLE:
CROSS SECTIONS
HANDEL ROAD

PROJECT NO.:
42413.00
DRAWING NO.:
CRO-027
SHEET NO.:
147 OF 294




REV.	DATE	DESCRIPTION	SHEET NO.



DESIGNER:
JRE
DRAFTER:
TJM
CHECKED BY:
BAA
APPROVED BY: SON

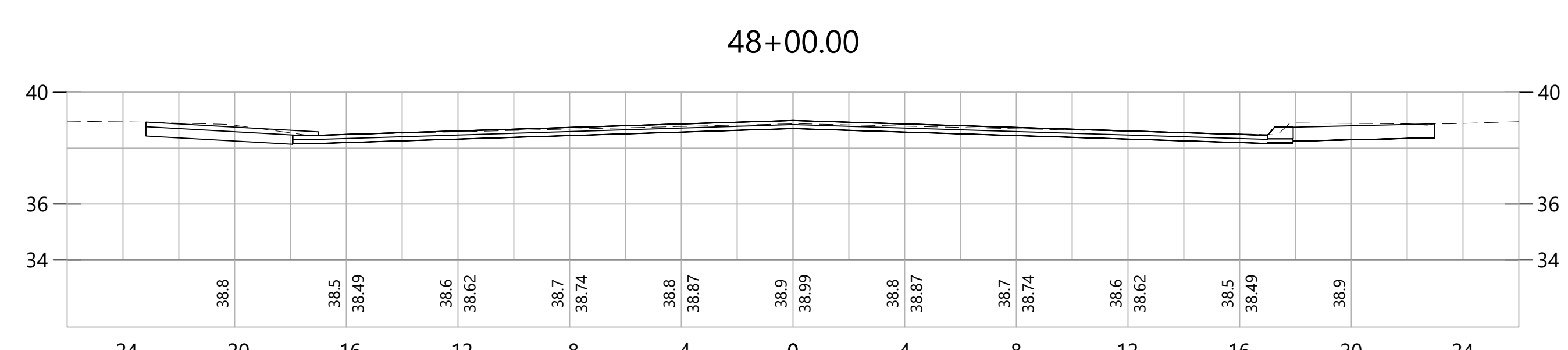
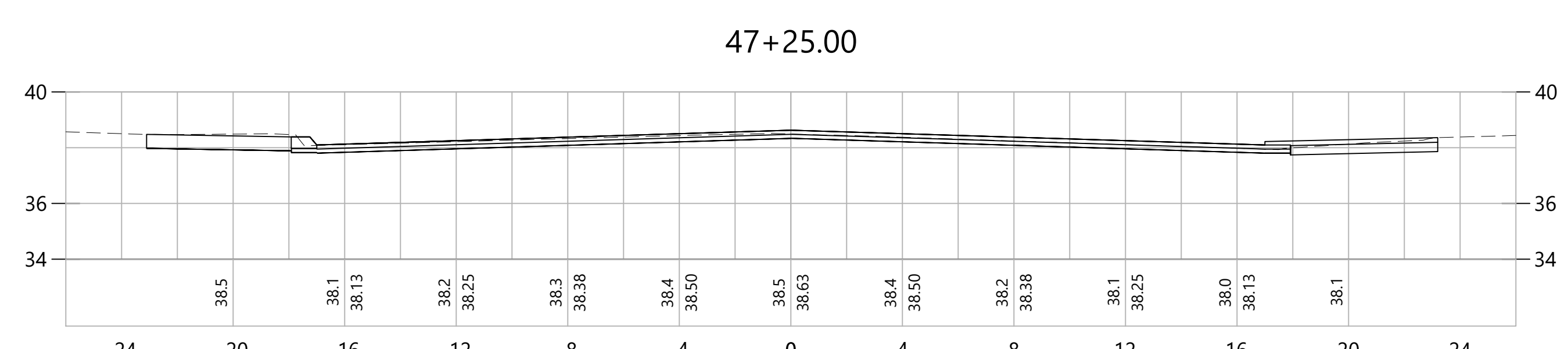
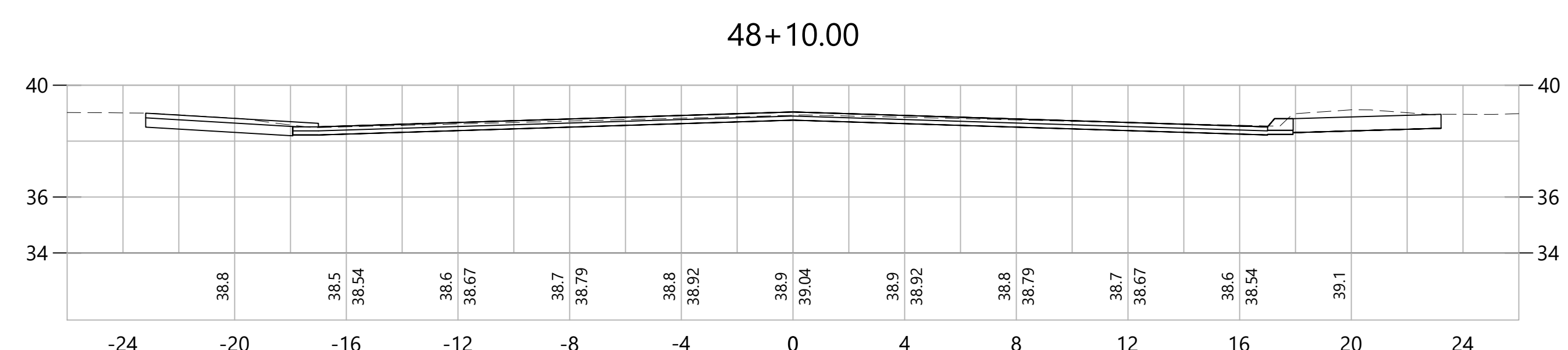
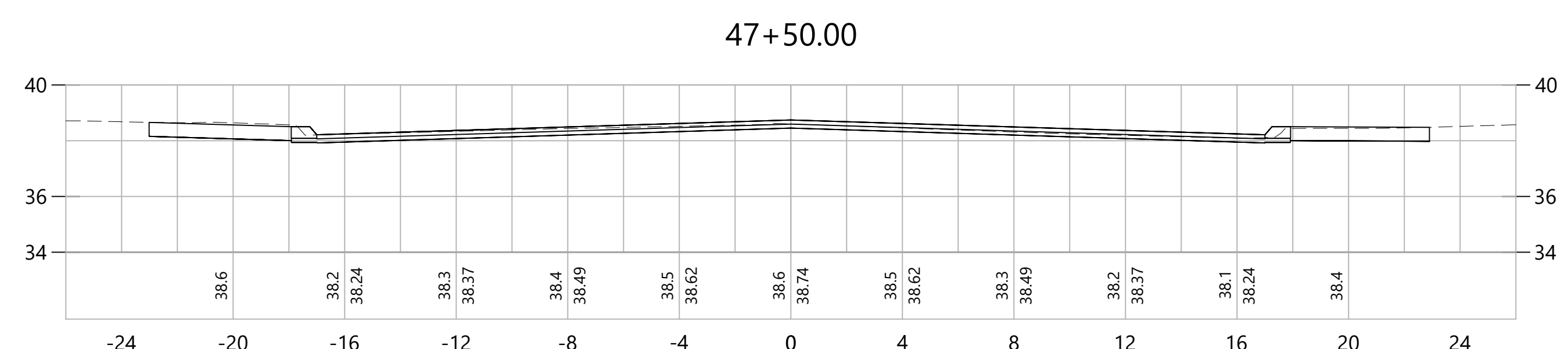
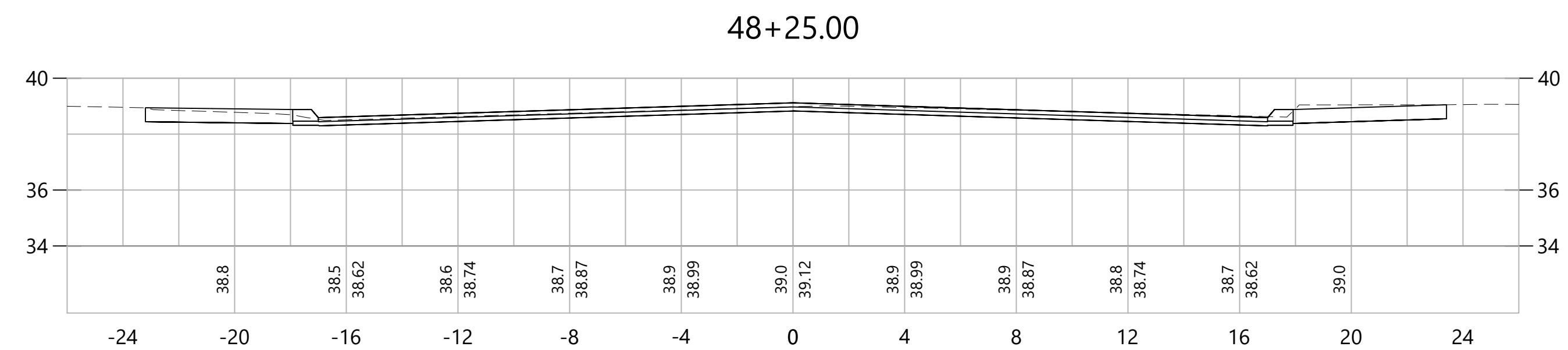
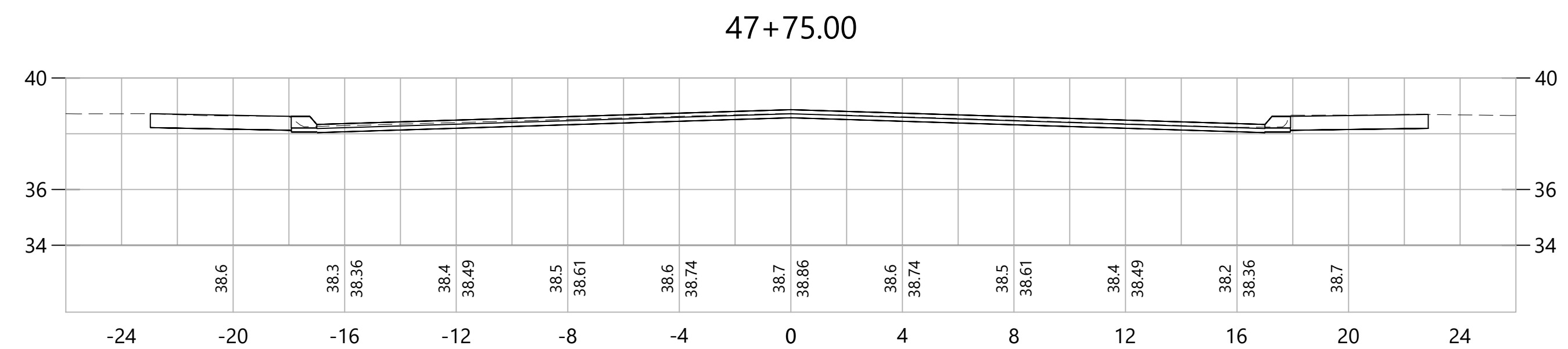
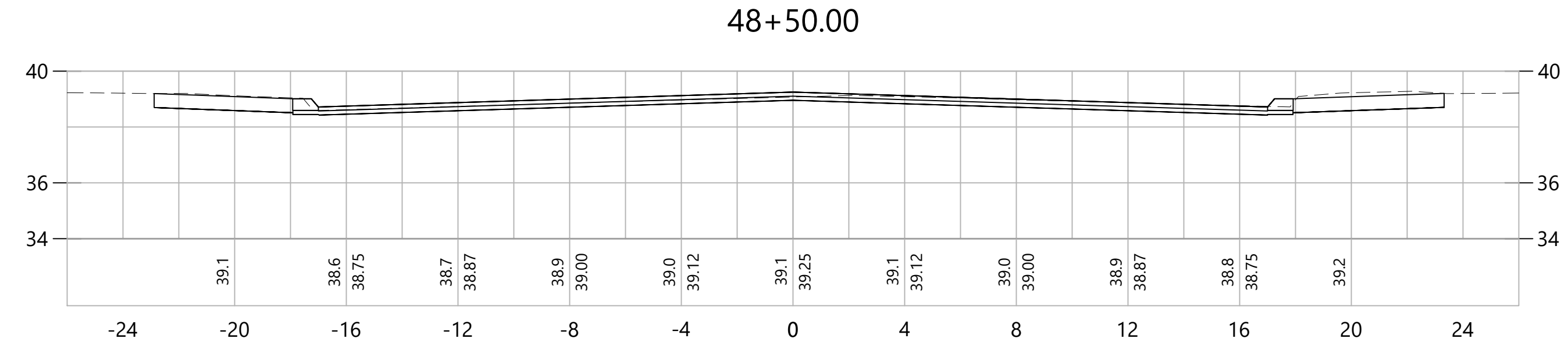
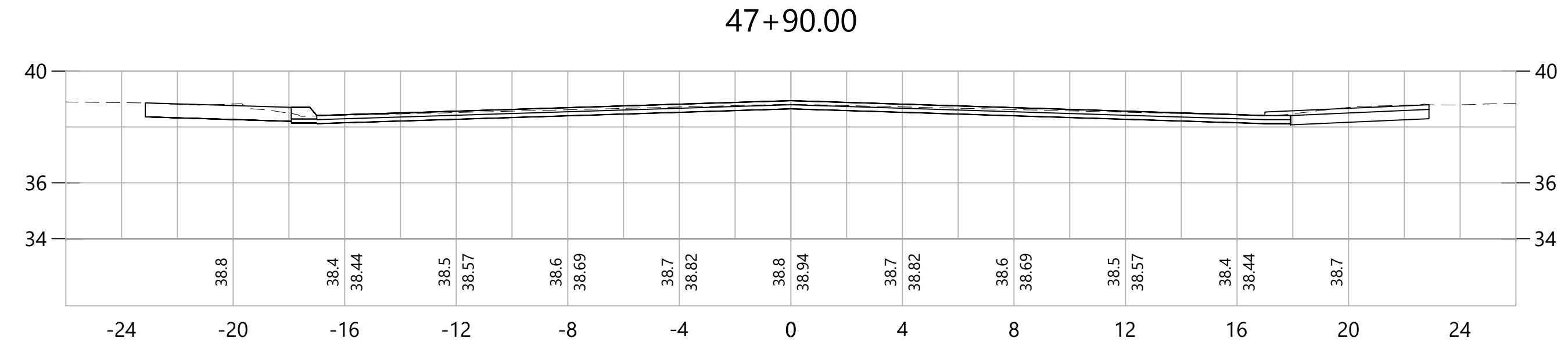
ISSUED FOR CONSTRUCTION DATE: JANUARY, 2020



PROJECT TITLE:
CAMBRIDGE DRIVE NEIGHBORHOOD ROADWAY IMPROVEMENT PROJECT VARIOUS LOCATIONS
CADD FILENAME: CRO-HAN-EVANS-MIL-4241300.DWG

TOWN:
EAST HARTFORD, CONNECTICUT
DRAWING TITLE:
CROSS SECTIONS HANDEL ROAD

PROJECT NO.:
42413.00
DRAWING NO.:
CRO-028
SHEET NO.:
148 OF 294



REV.	DATE	DESCRIPTION	SHEET. NO.

SCALE IN FEET

DESIGNER: JRE
 DRAFTER: TJM
 CHECKED BY: BAA
 APPROVED BY: SON

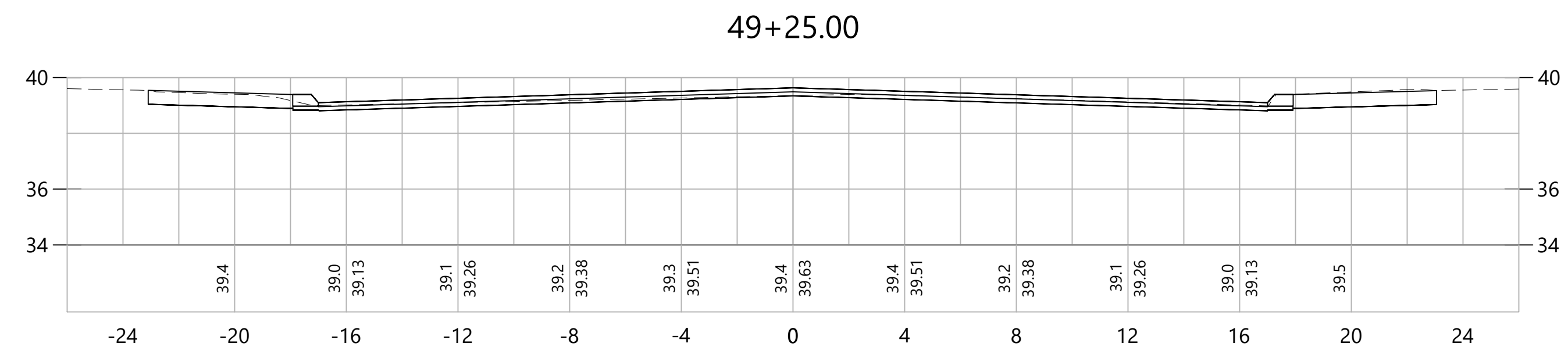
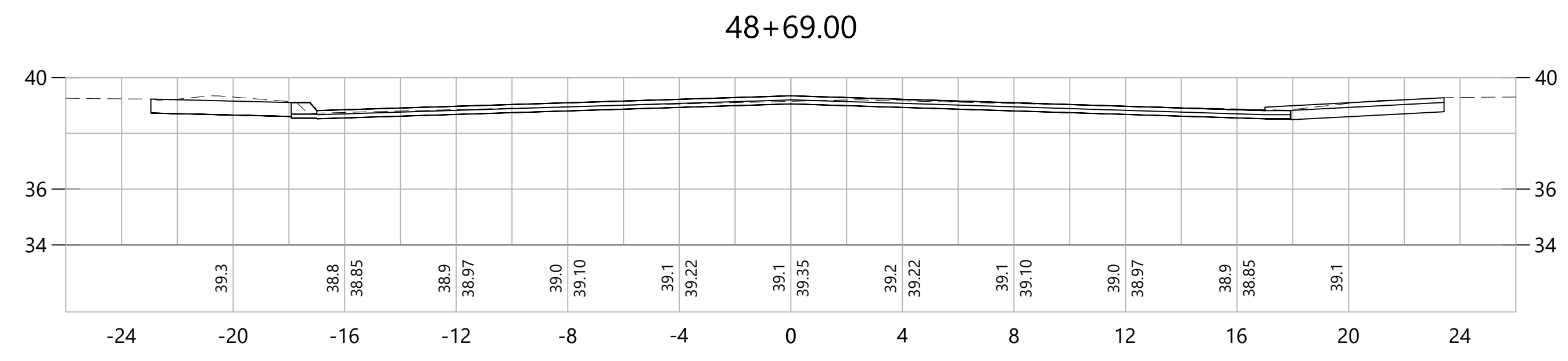
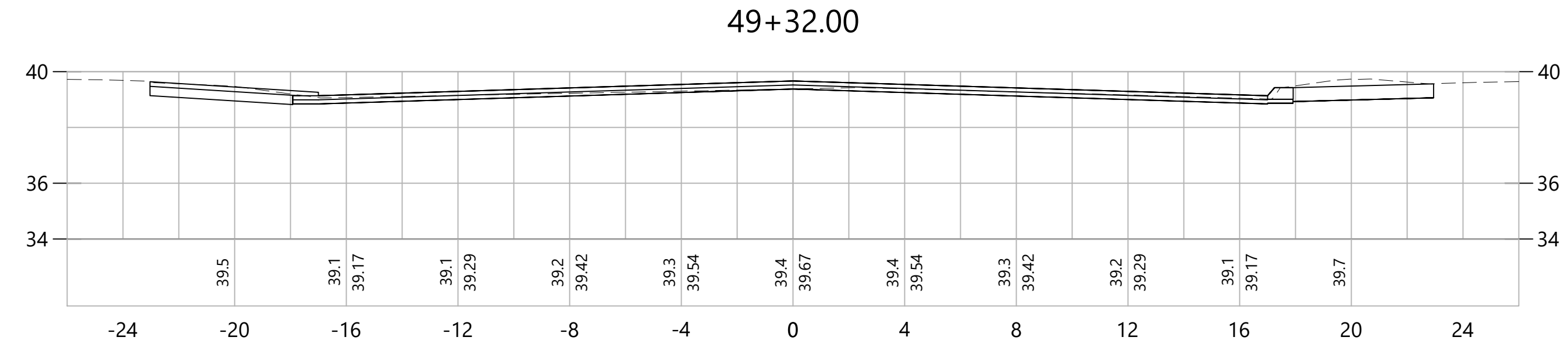
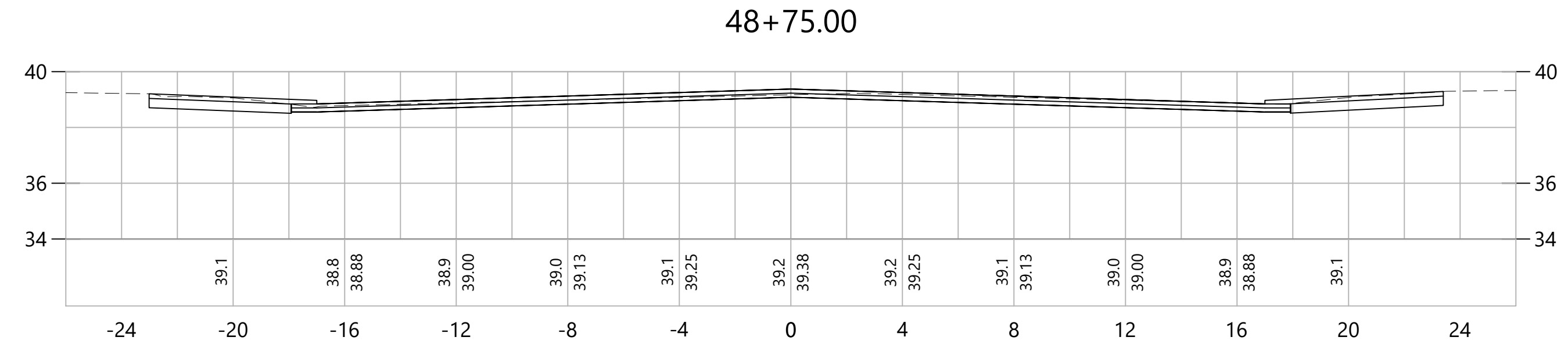
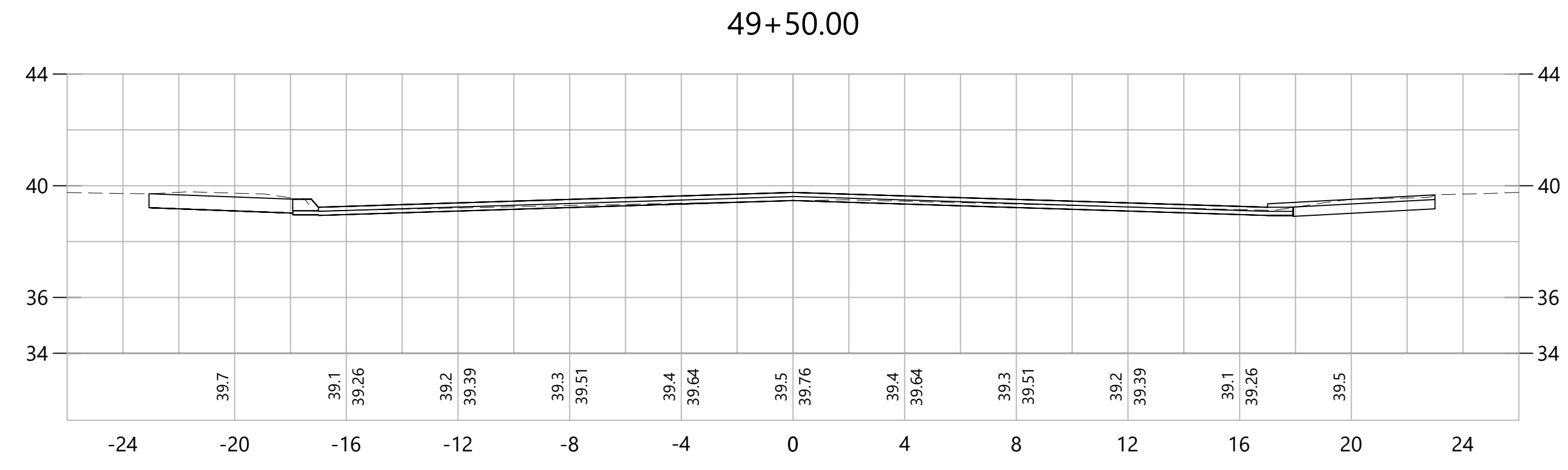
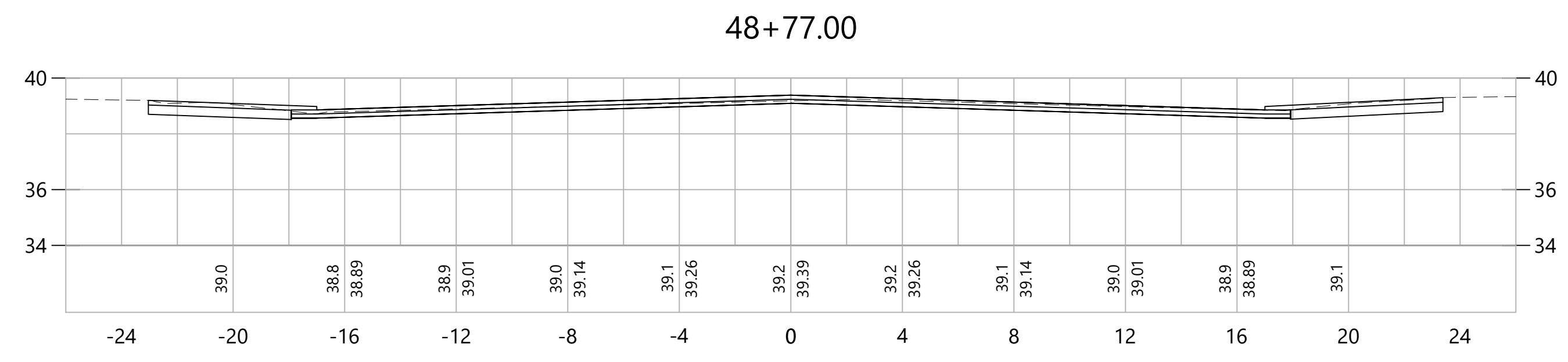
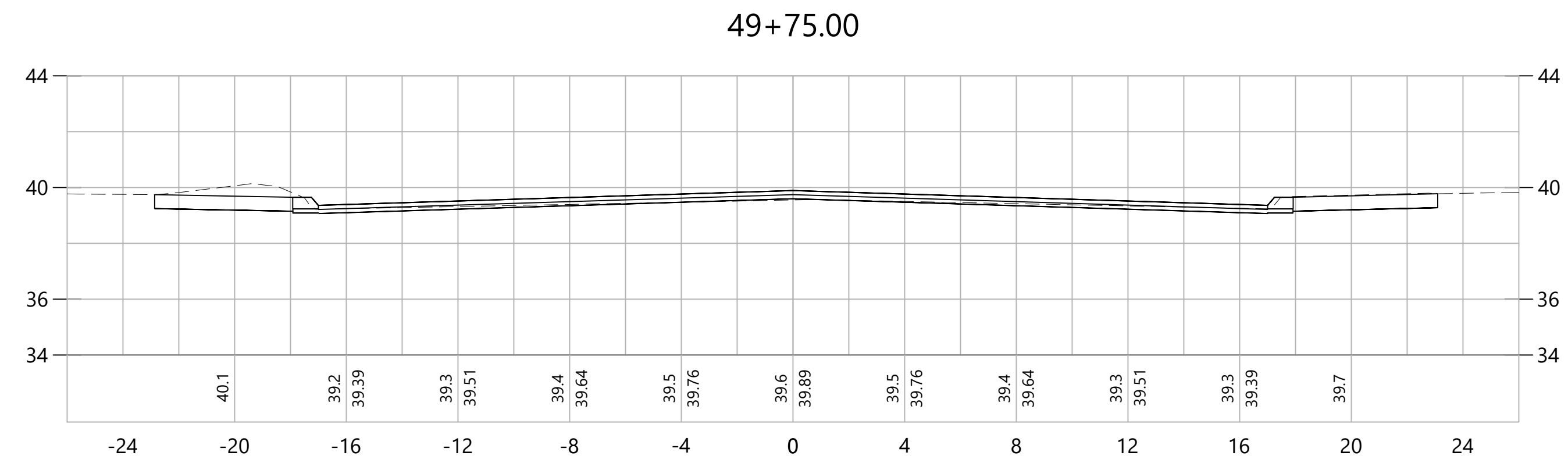
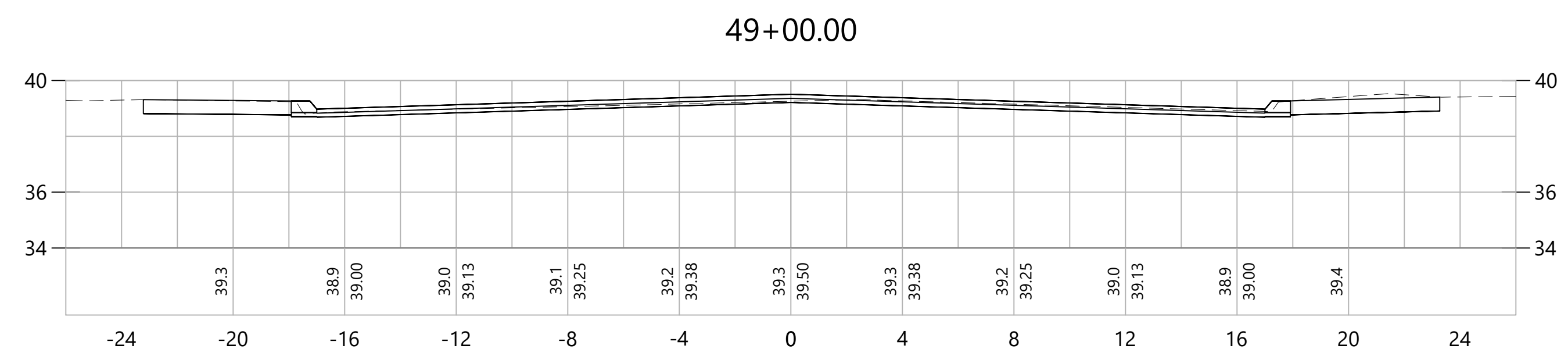
ISSUED FOR CONSTRUCTION DATE: JANUARY, 2020



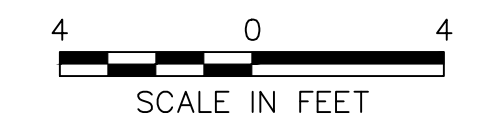
PROJECT TITLE:
CAMBRIDGE DRIVE NEIGHBORHOOD ROADWAY IMPROVEMENT PROJECT
 VARIOUS LOCATIONS
 CADD FILENAME: CRO-HAN-EVANS-MIL-4241300.DWG

TOWN: EAST HARTFORD, CONNECTICUT
 DRAWING TITLE:
CROSS SECTIONS
 HANDEL ROAD

PROJECT NO.: 42413.00
 DRAWING NO.: CRO-029
 SHEET NO.: 149 OF 294




REV.	DATE	DESCRIPTION	SHEET. NO.



DESIGNER:
JRE
DRAFTER:
TJM
CHECKED BY:
BAA
APPROVED BY: SON

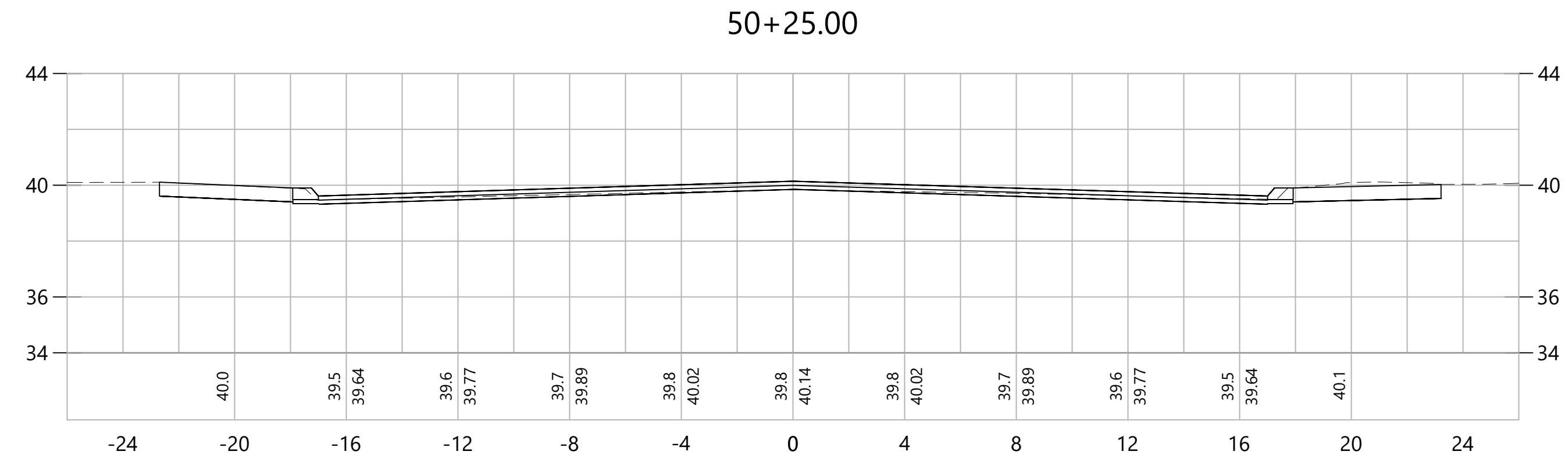
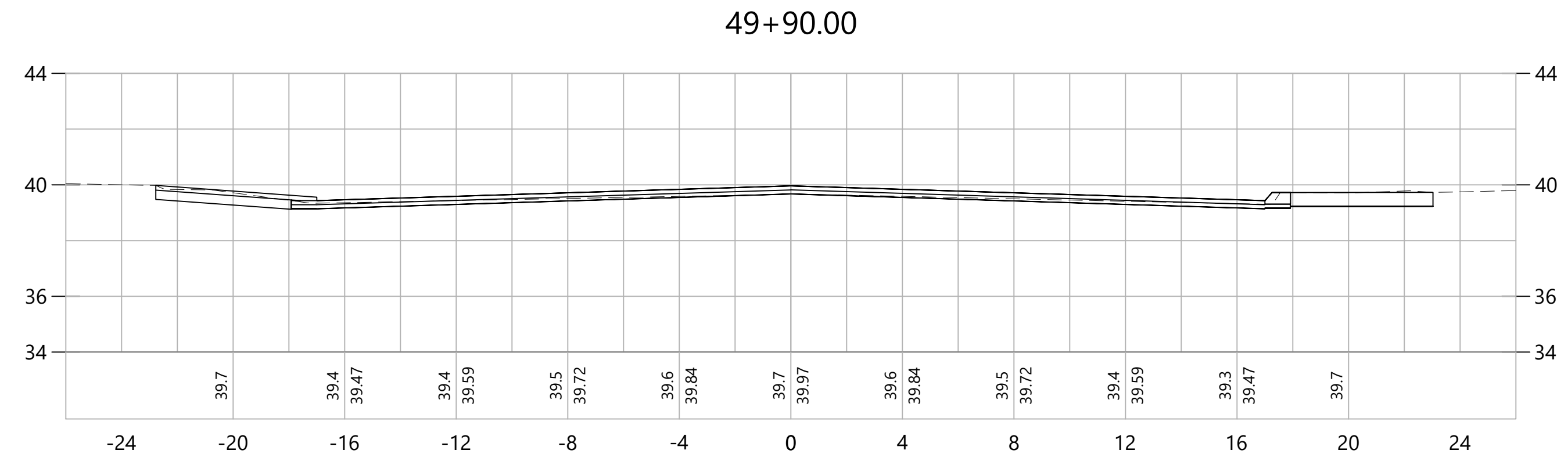
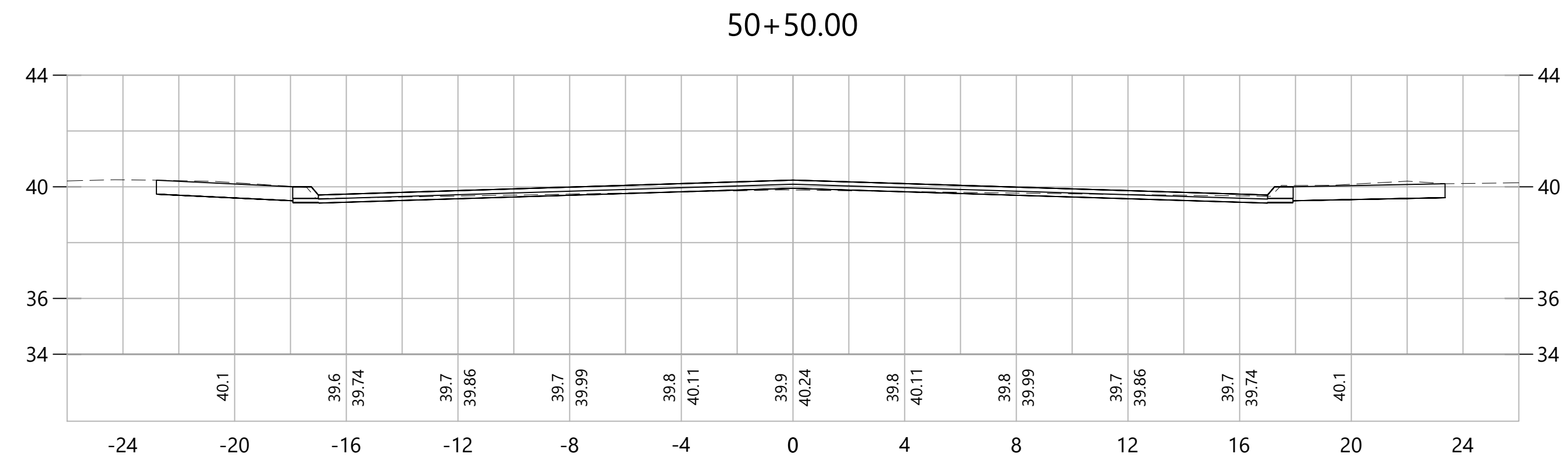
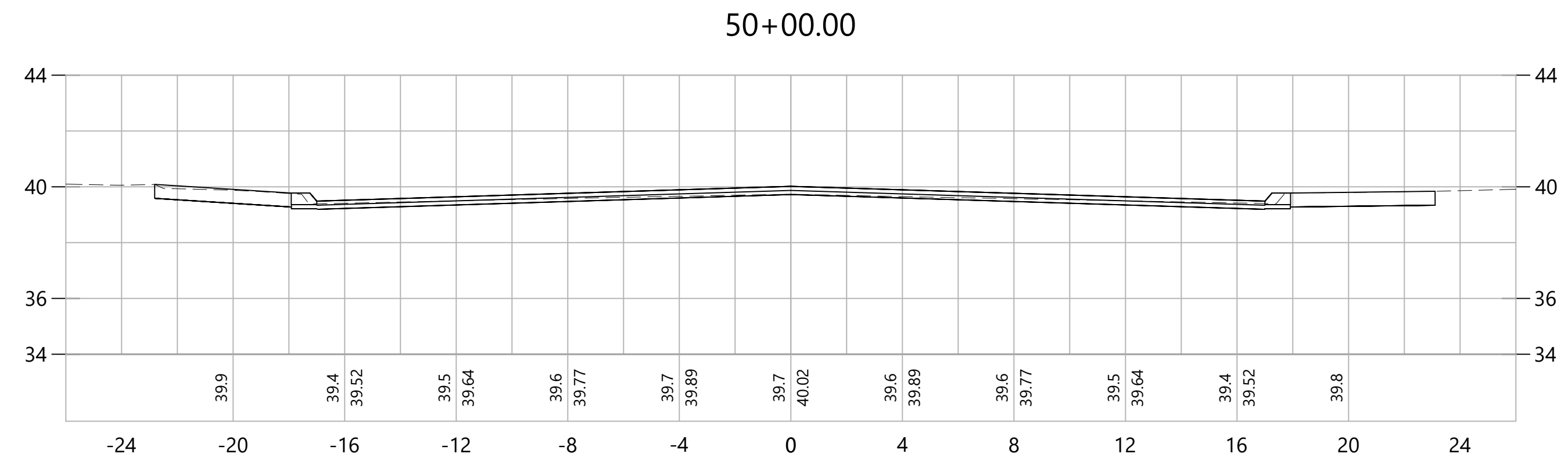
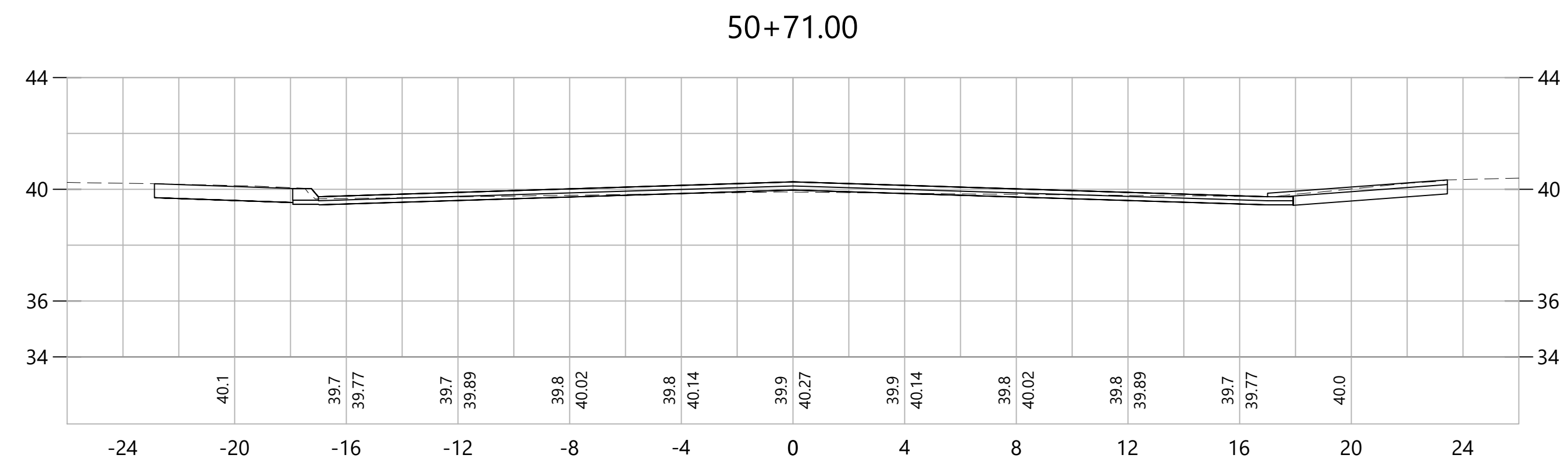
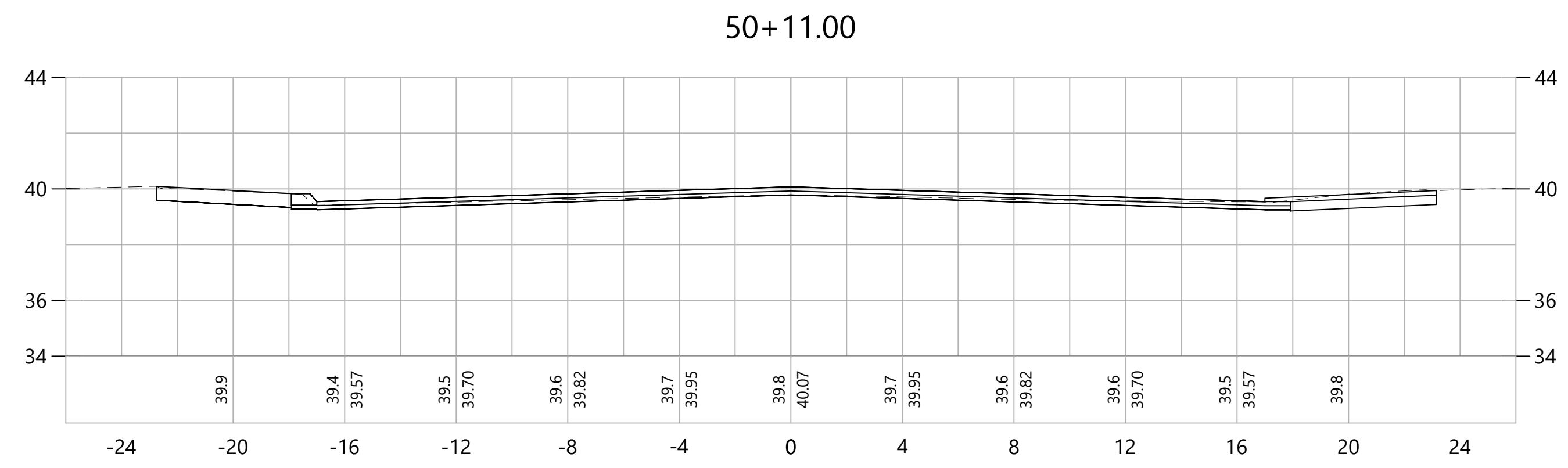
ISSUED FOR CONSTRUCTION DATE: JANUARY, 2020



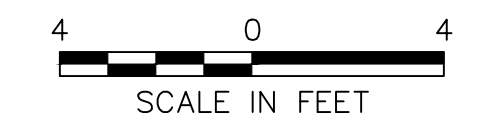
PROJECT TITLE:
**CAMBRIDGE DRIVE NEIGHBORHOOD
ROADWAY IMPROVEMENT PROJECT
VARIOUS LOCATIONS**
CADD FILENAME: CRO-HAN-EVANS-MIL-4241300.DWG

TOWN:
EAST HARTFORD, CONNECTICUT
DRAWING TITLE:
**CROSS SECTIONS
HANDEL ROAD**

PROJECT NO.:
42413.00
DRAWING NO.:
CRO-030
SHEET NO.:
150 OF 294




REV.	DATE	DESCRIPTION	SHEET. NO.



DESIGNER:
JRE
DRAFTER:
TJM
CHECKED BY:
BAA
APPROVED BY: SON

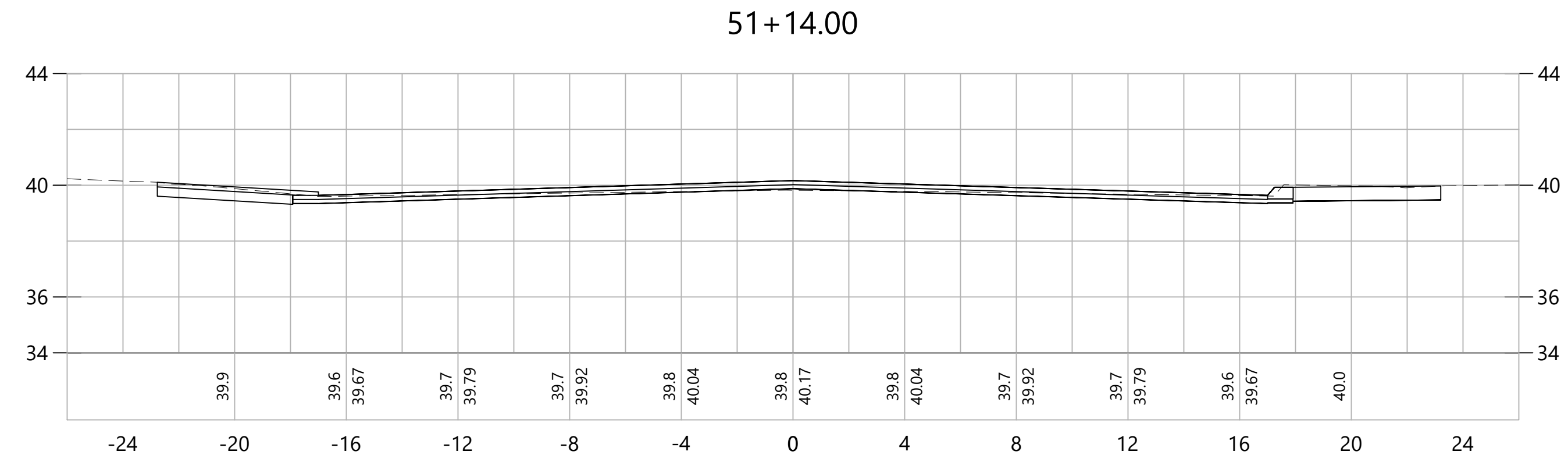
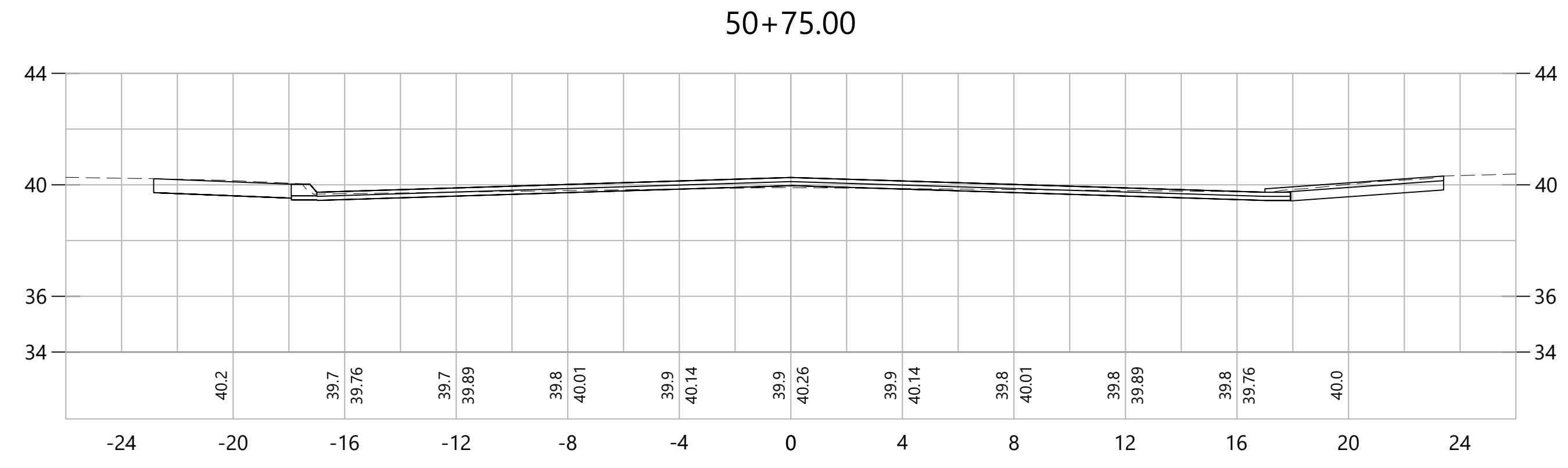
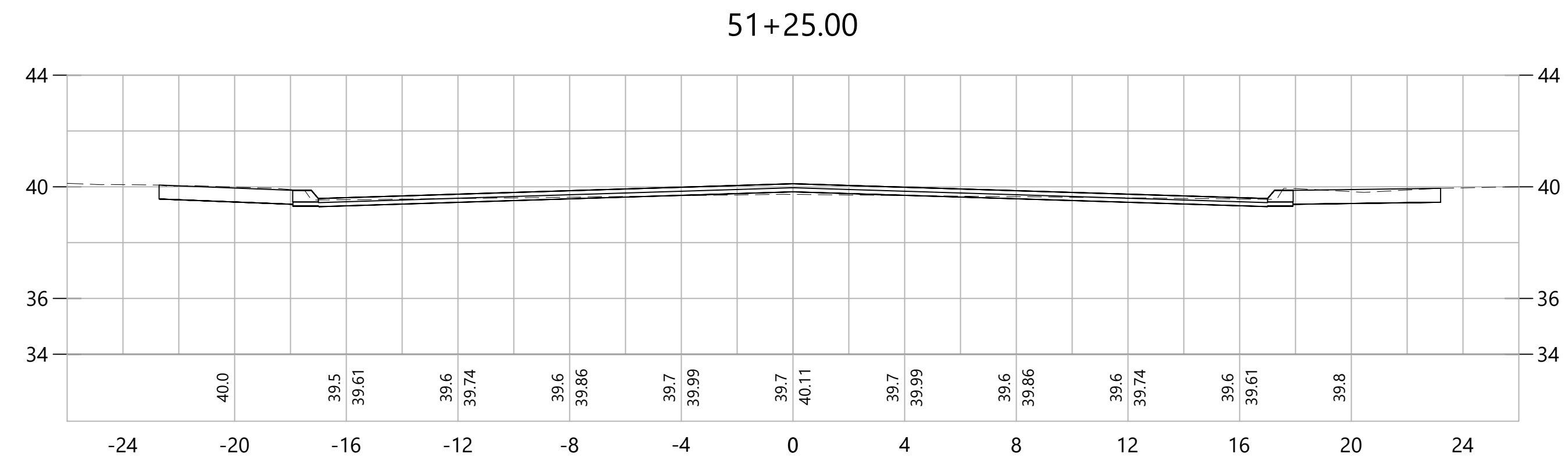
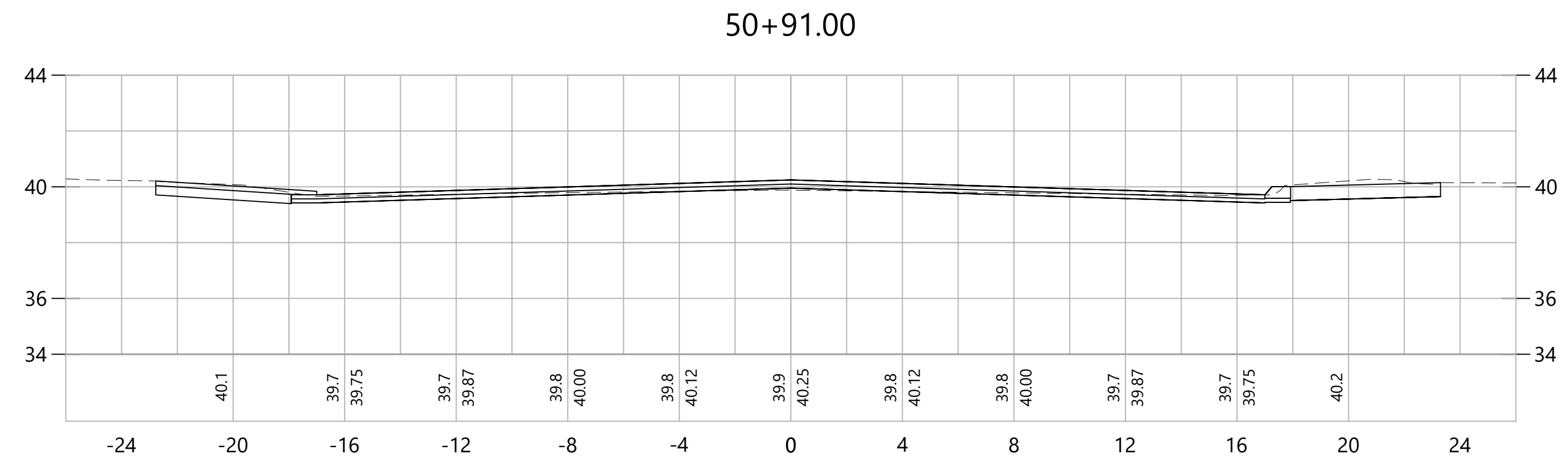
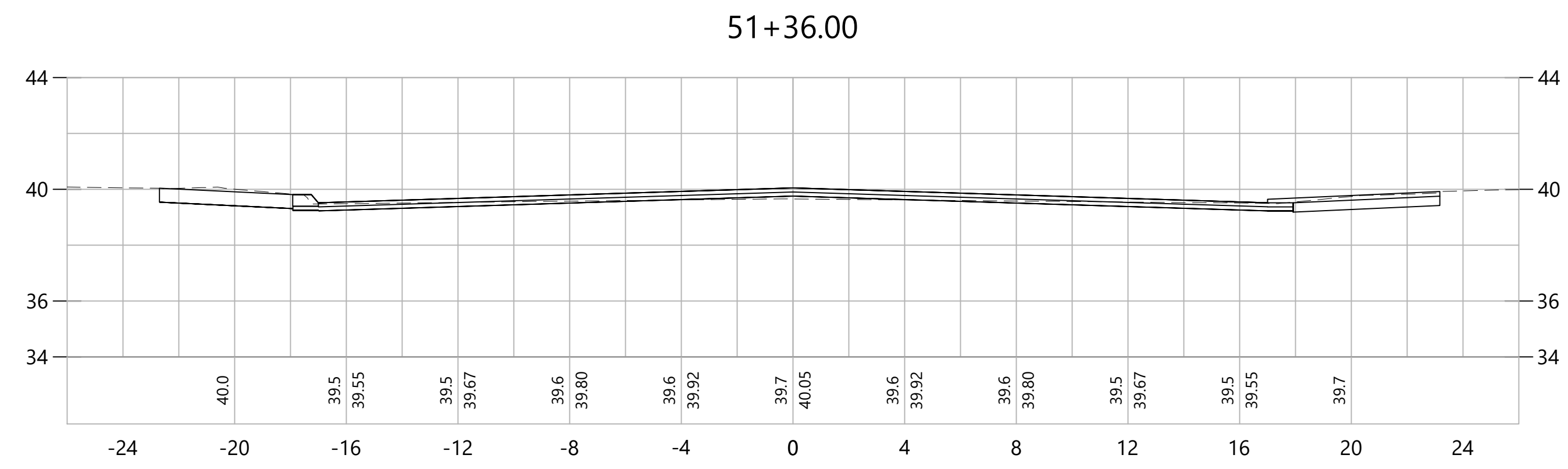
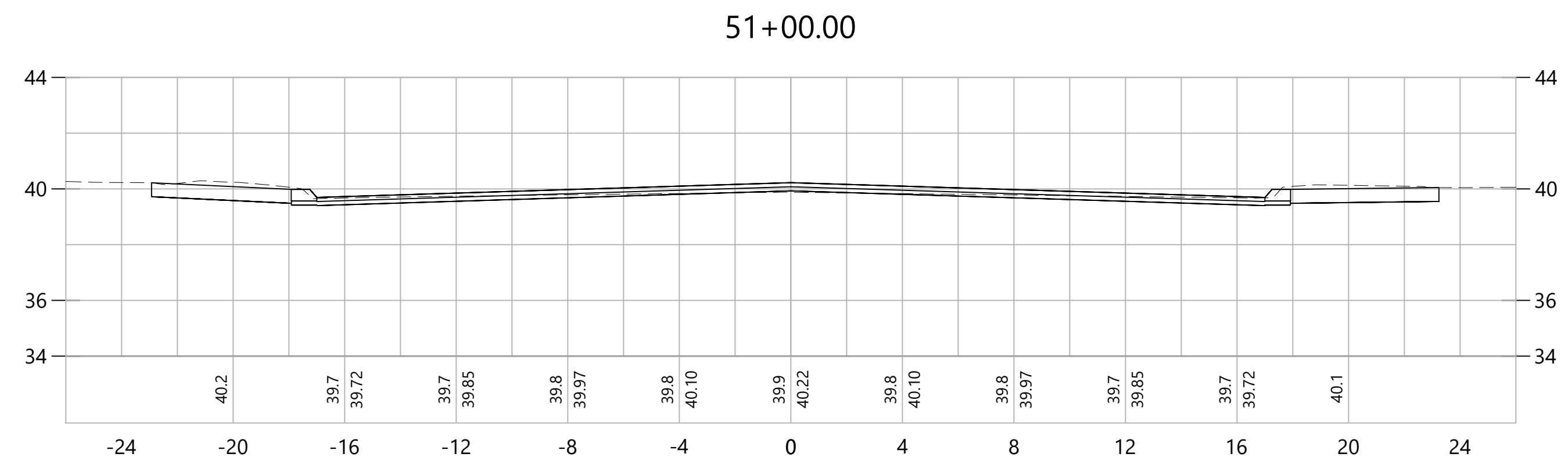
ISSUED FOR CONSTRUCTION DATE: JANUARY, 2020



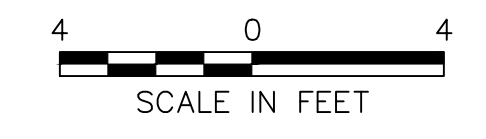
PROJECT TITLE:
**CAMBRIDGE DRIVE NEIGHBORHOOD
ROADWAY IMPROVEMENT PROJECT
VARIOUS LOCATIONS**
CADD FILENAME: CRO-HAN-EVANS-MIL-4241300.DWG

TOWN:
EAST HARTFORD, CONNECTICUT
DRAWING TITLE:
**CROSS SECTIONS
HANDEL ROAD**

PROJECT NO.:
42413.00
DRAWING NO.:
CRO-031
SHEET NO.:
151 OF 294




REV.	DATE	DESCRIPTION	SHEET. NO.



DESIGNER:
JRE
DRAFTER:
TJM
CHECKED BY:
BAA
APPROVED BY: SON

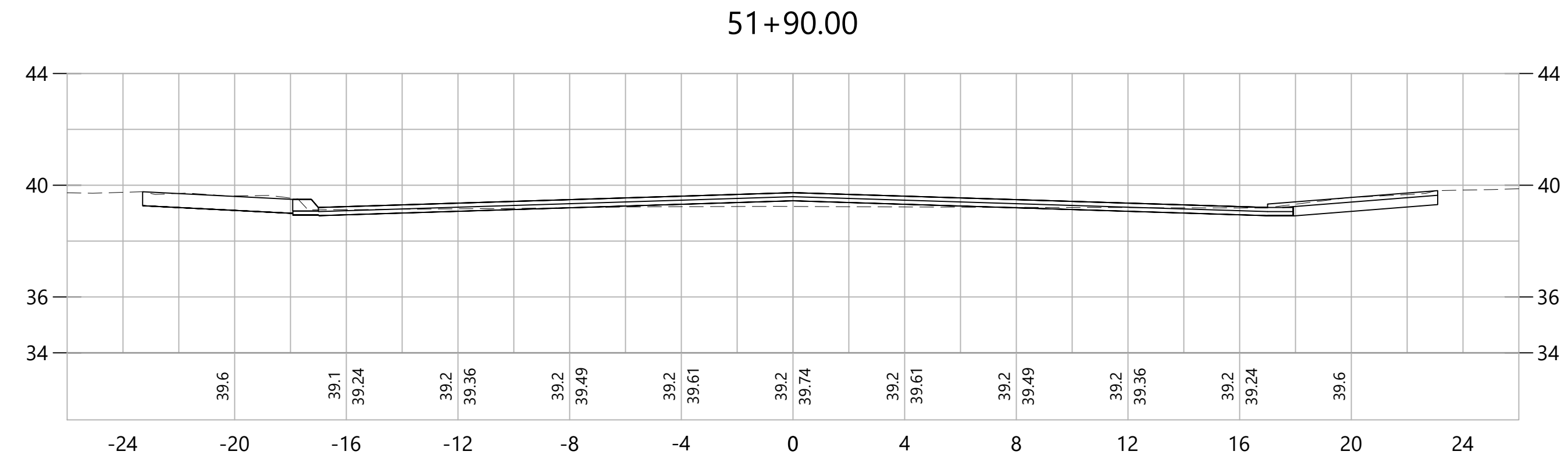
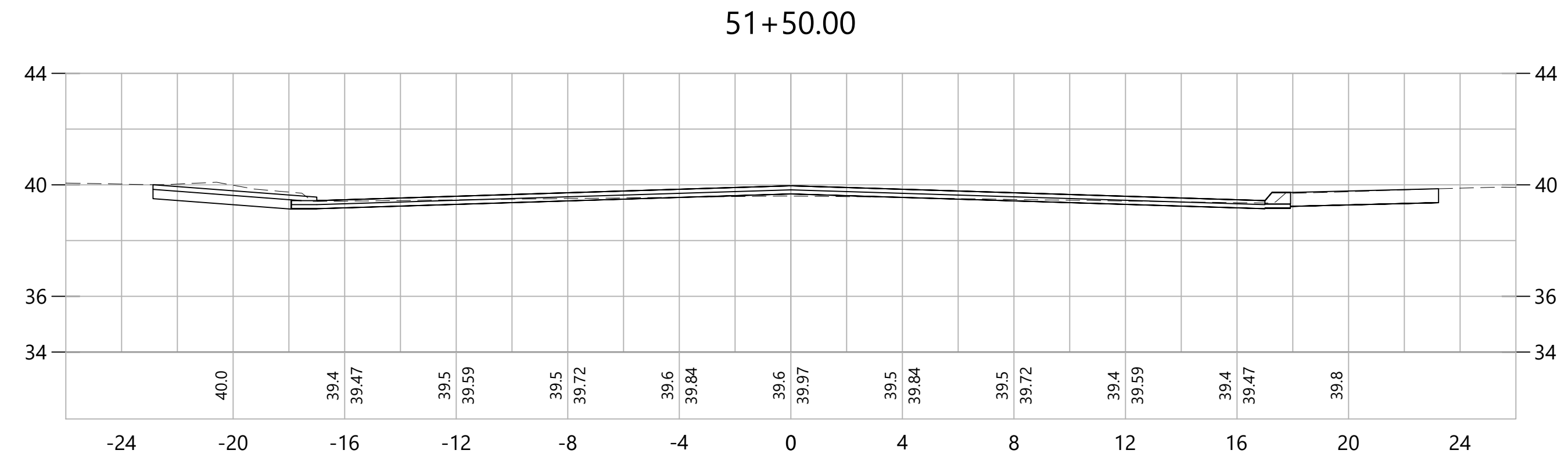
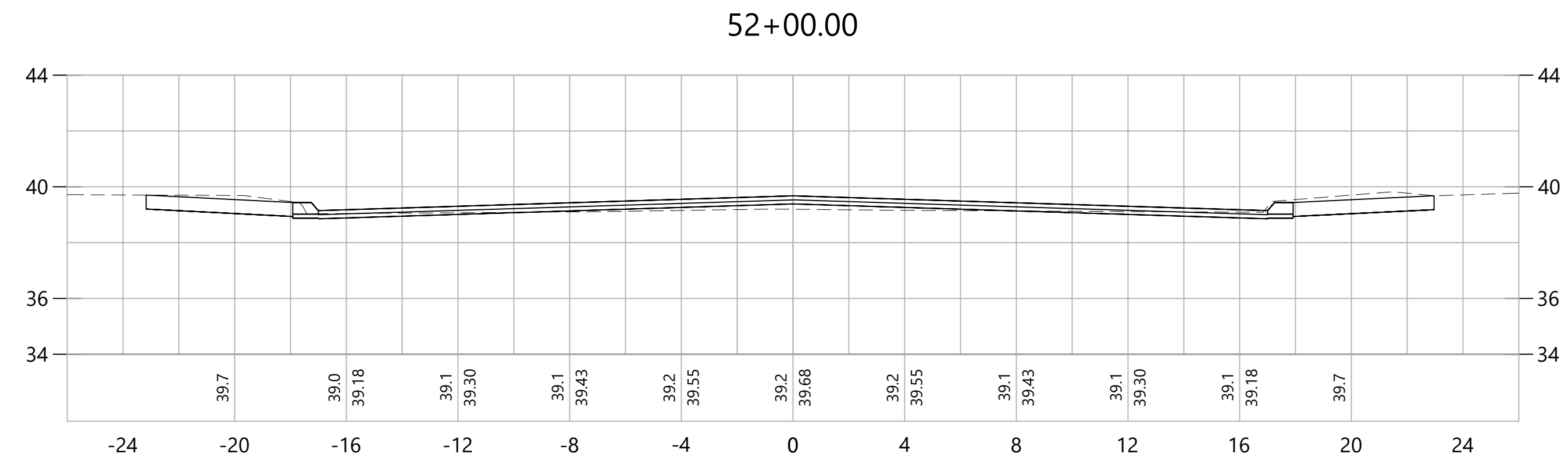
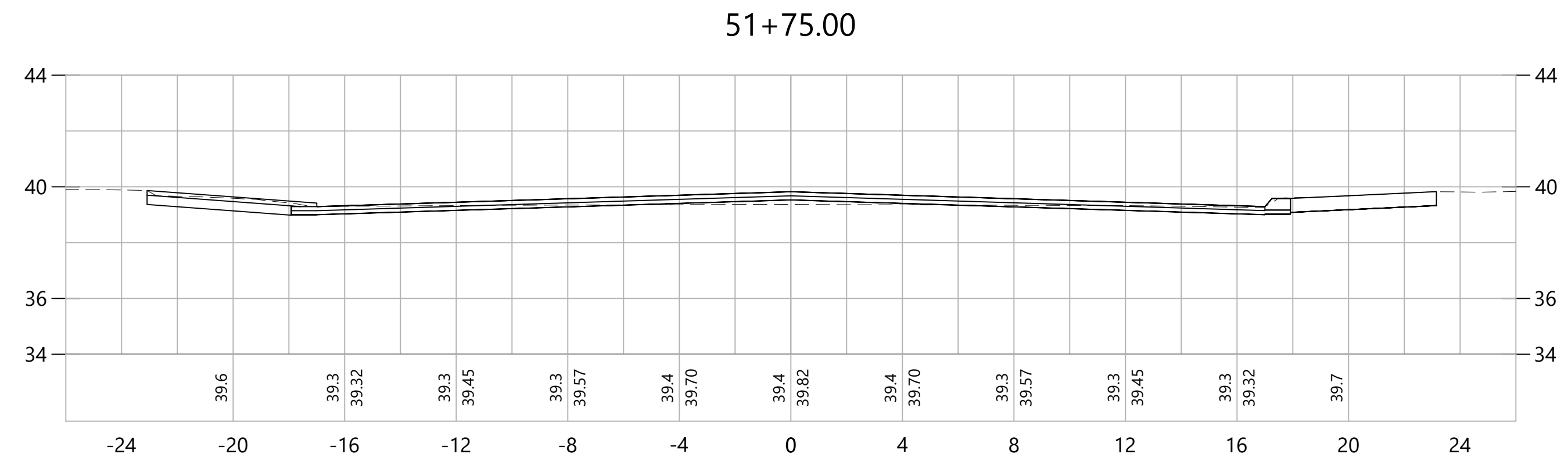
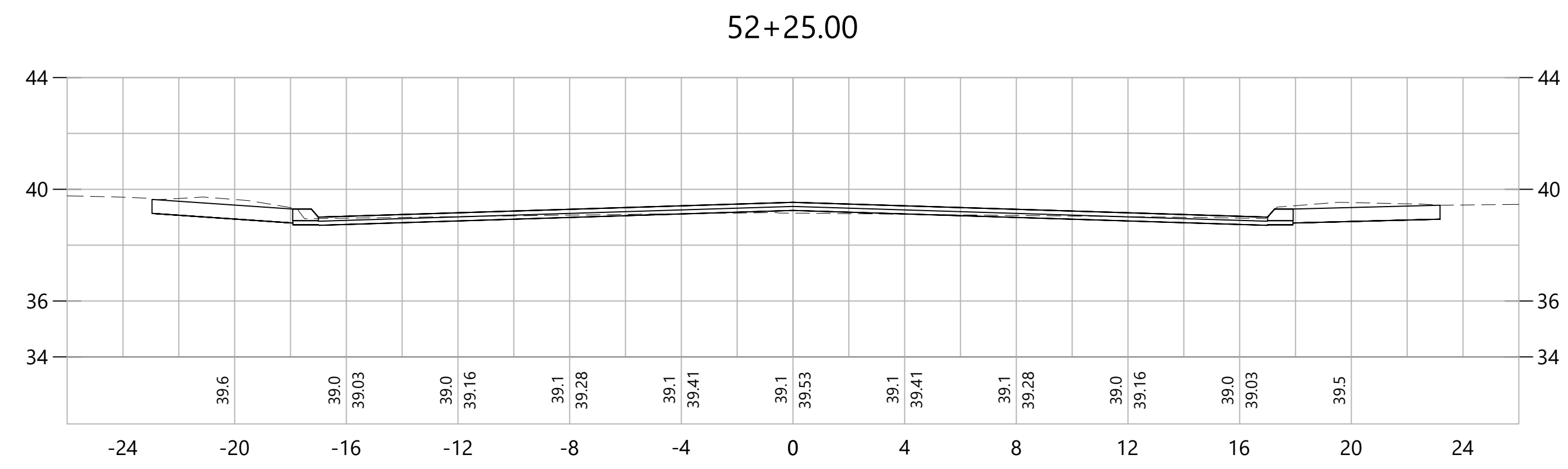
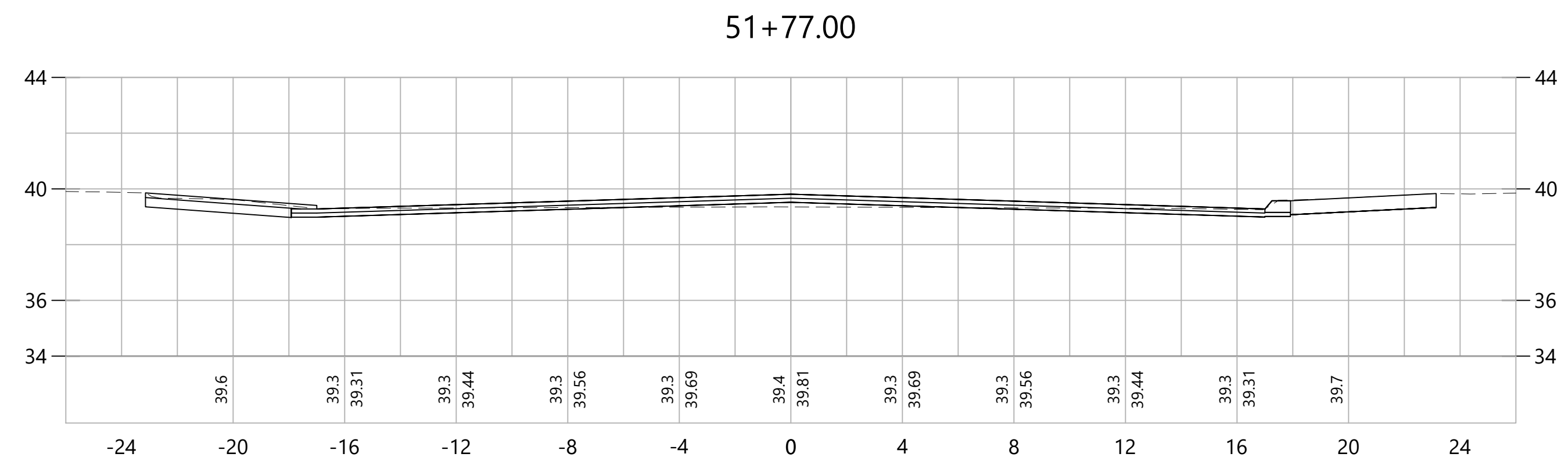
ISSUED FOR CONSTRUCTION DATE: JANUARY, 2020



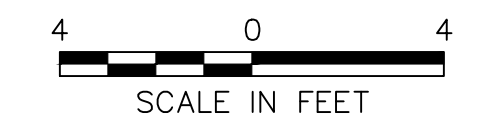
PROJECT TITLE:
CAMBRIDGE DRIVE NEIGHBORHOOD
ROADWAY IMPROVEMENT PROJECT
VARIOUS LOCATIONS
CADD FILENAME: CRO-HAN-EVANS-MIL-4241300.DWG

TOWN:
EAST HARTFORD, CONNECTICUT
DRAWING TITLE:
CROSS SECTIONS
HANDEL ROAD

PROJECT NO.:
42413.00
DRAWING NO.:
CRO-032
SHEET NO.:
152 OF 294




REV.	DATE	DESCRIPTION	SHEET. NO.



DESIGNER:
JRE
DRAFTER:
TJM
CHECKED BY:
BAA
APPROVED BY: SON

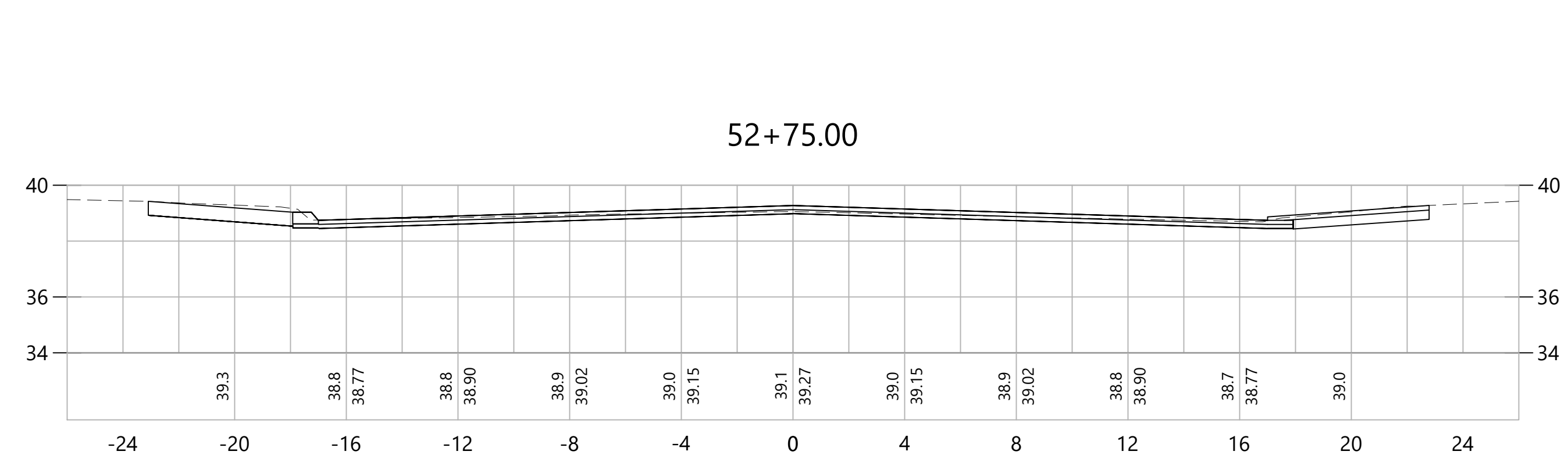
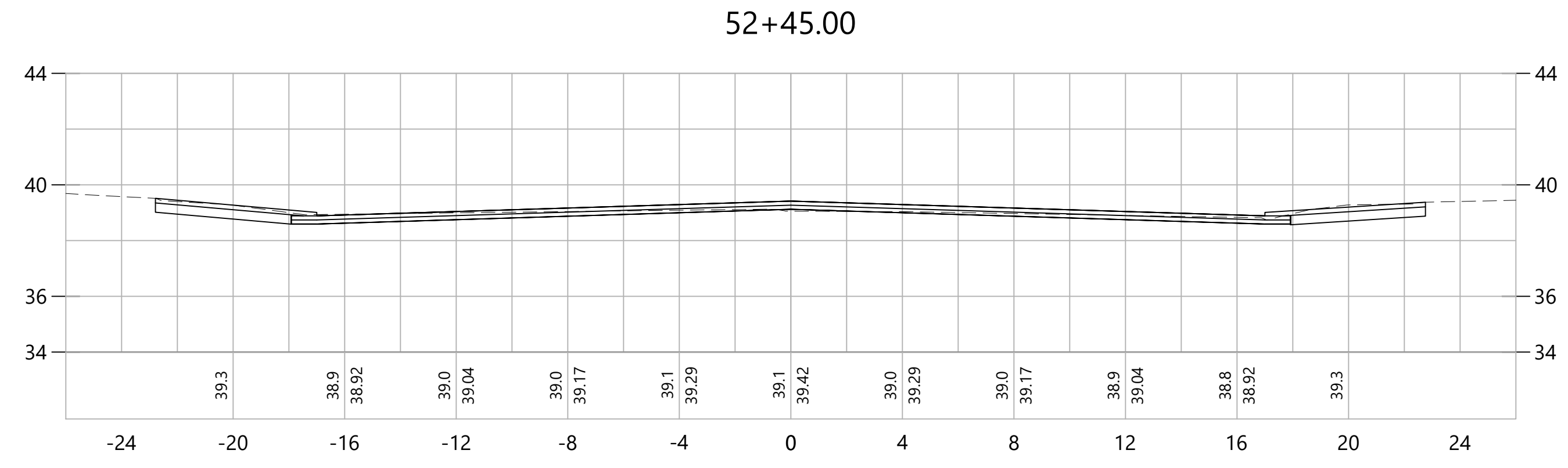
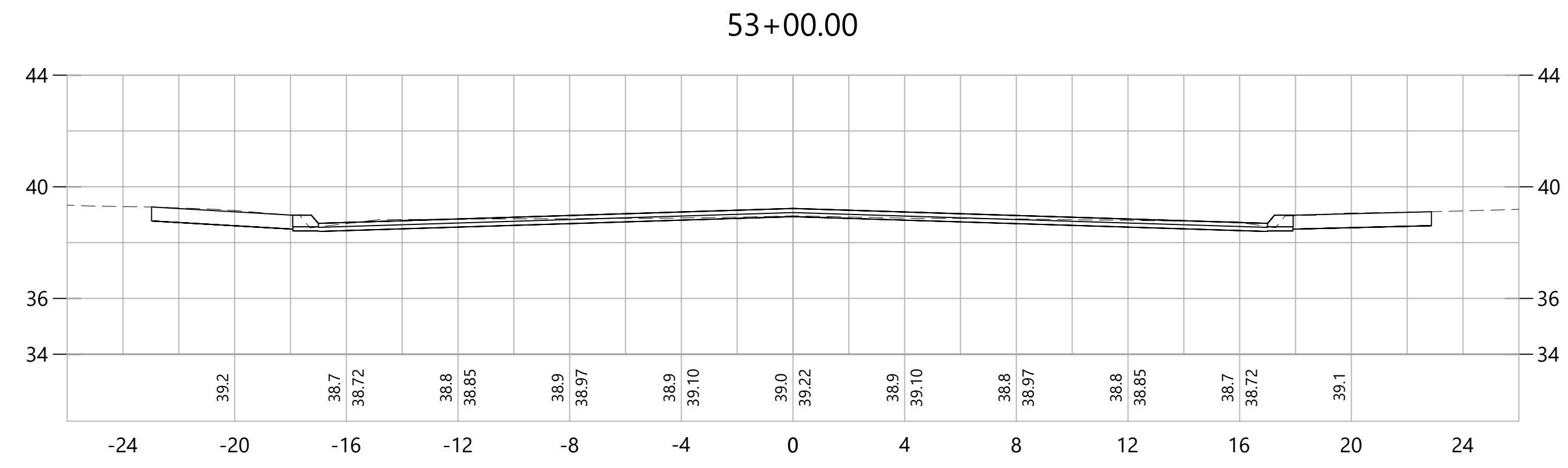
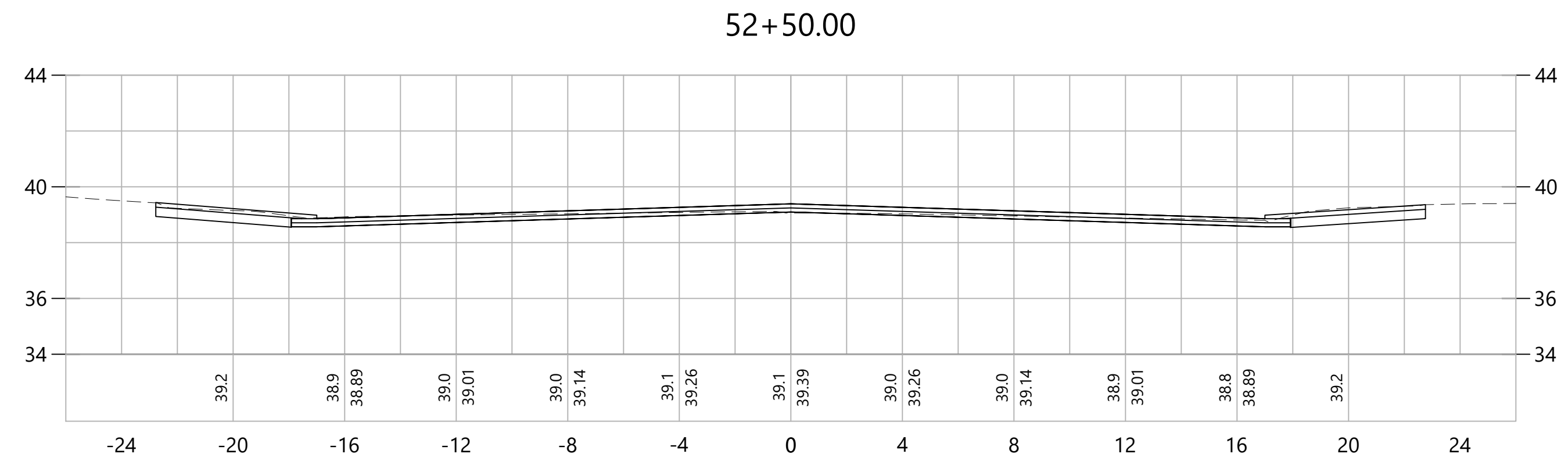
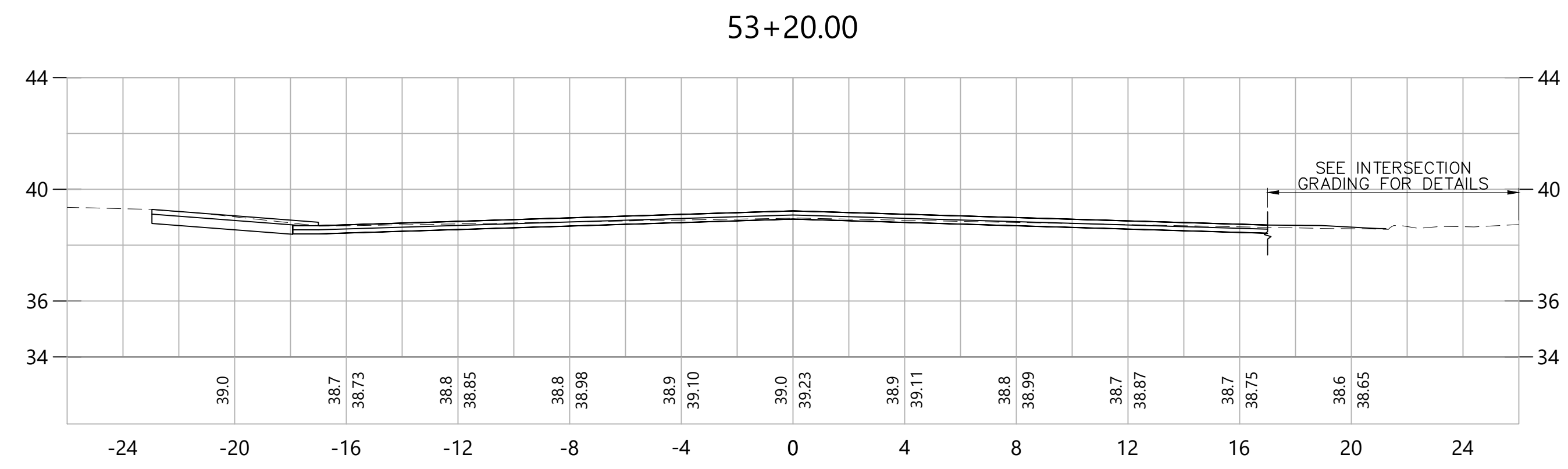
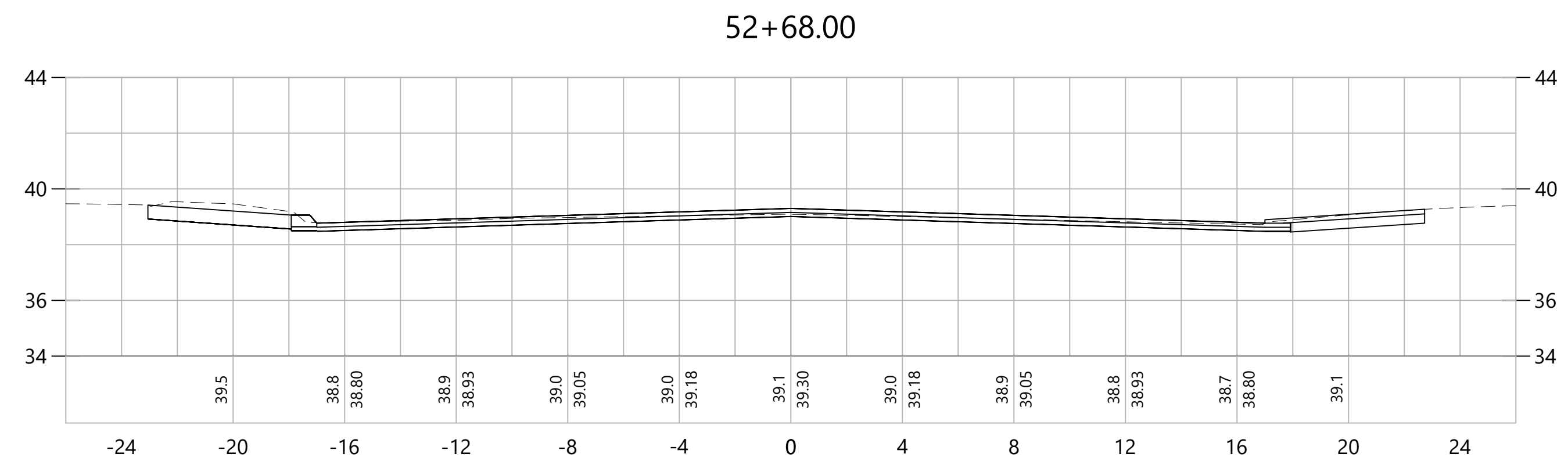
ISSUED FOR CONSTRUCTION DATE: JANUARY, 2020



PROJECT TITLE:
**CAMBRIDGE DRIVE NEIGHBORHOOD
ROADWAY IMPROVEMENT PROJECT
VARIOUS LOCATIONS**
CADD FILENAME: CRO-HAN-EVANS-MIL-4241300.DWG

TOWN:
EAST HARTFORD, CONNECTICUT
DRAWING TITLE:
**CROSS SECTIONS
HANDEL ROAD**

PROJECT NO.:
42413.00
DRAWING NO.:
CRO-033
SHEET NO.:
153 OF 294



REV.	DATE	DESCRIPTION	SHEET. NO.

4 0 4
SCALE IN FEET


DESIGNER:
JRE

DRAFTER:
TJM

CHECKED BY:
BAA

APPROVED BY: SON

ISSUED FOR CONSTRUCTION DATE: JANUARY, 2020



PROJECT TITLE:
**CAMBRIDGE DRIVE NEIGHBORHOOD
ROADWAY IMPROVEMENT PROJECT
VARIOUS LOCATIONS**

CADD FILENAME: CRO-HAN-EVANS-MIL-4241300.DWG

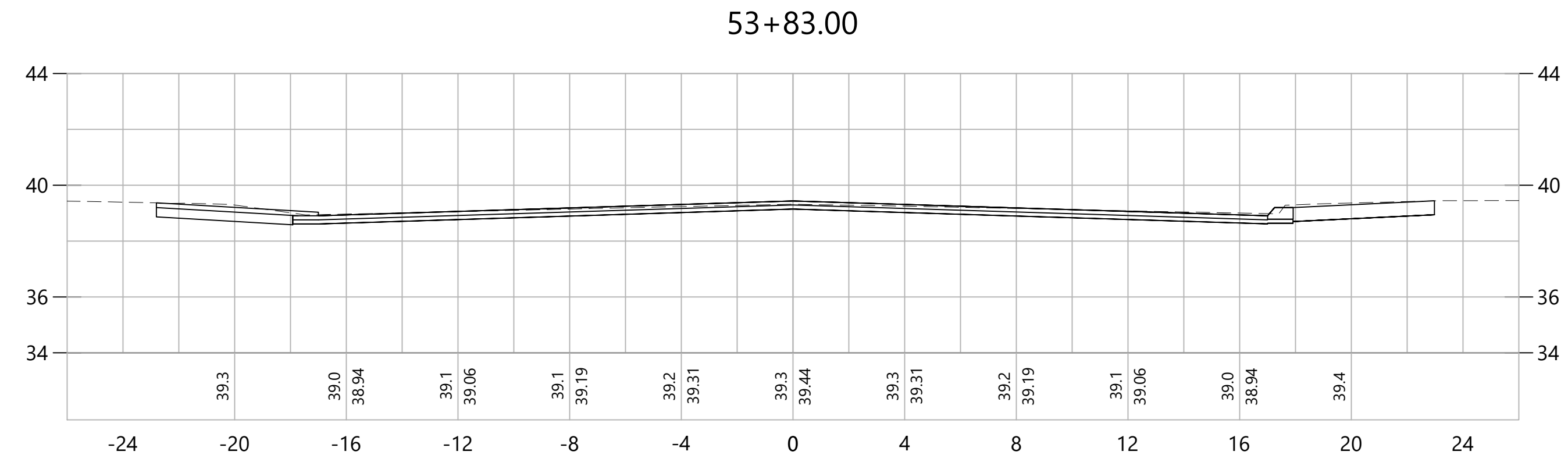
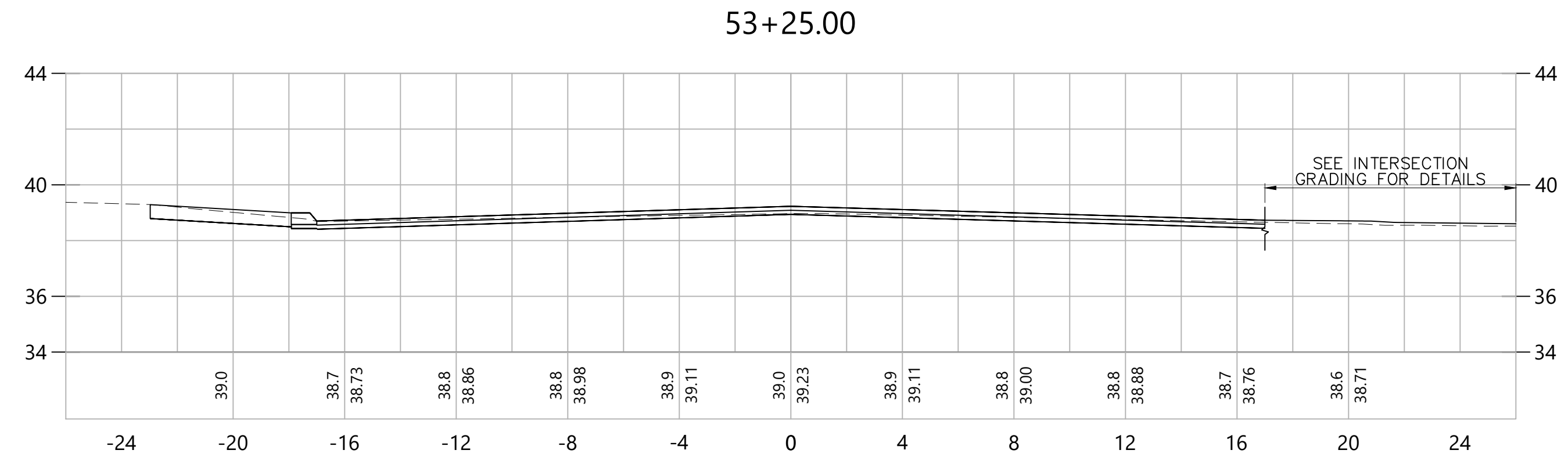
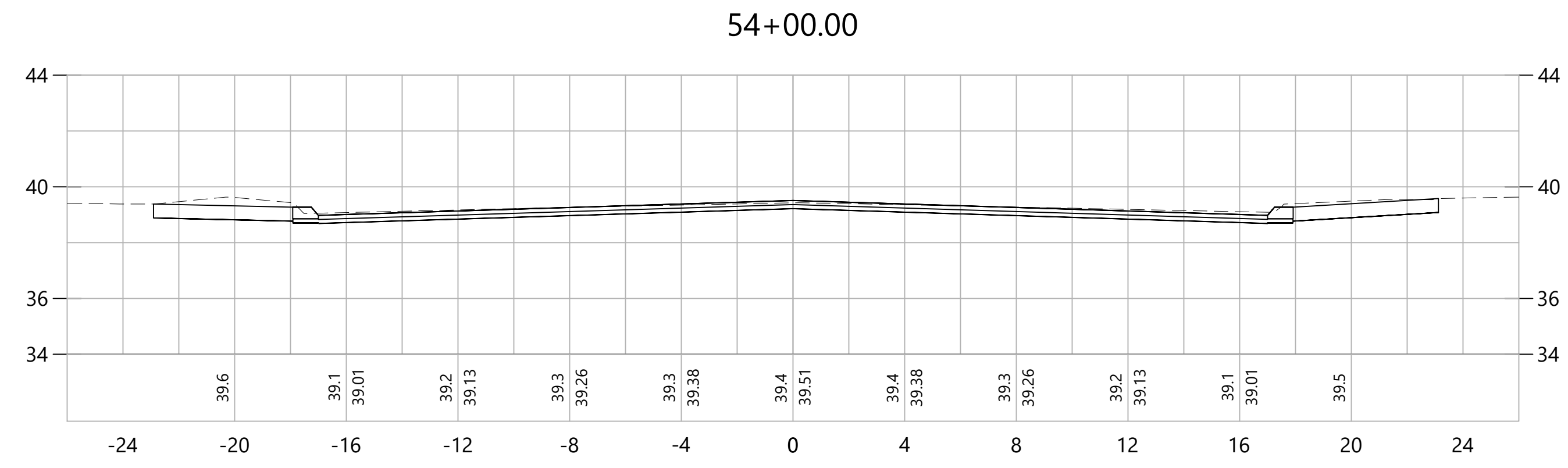
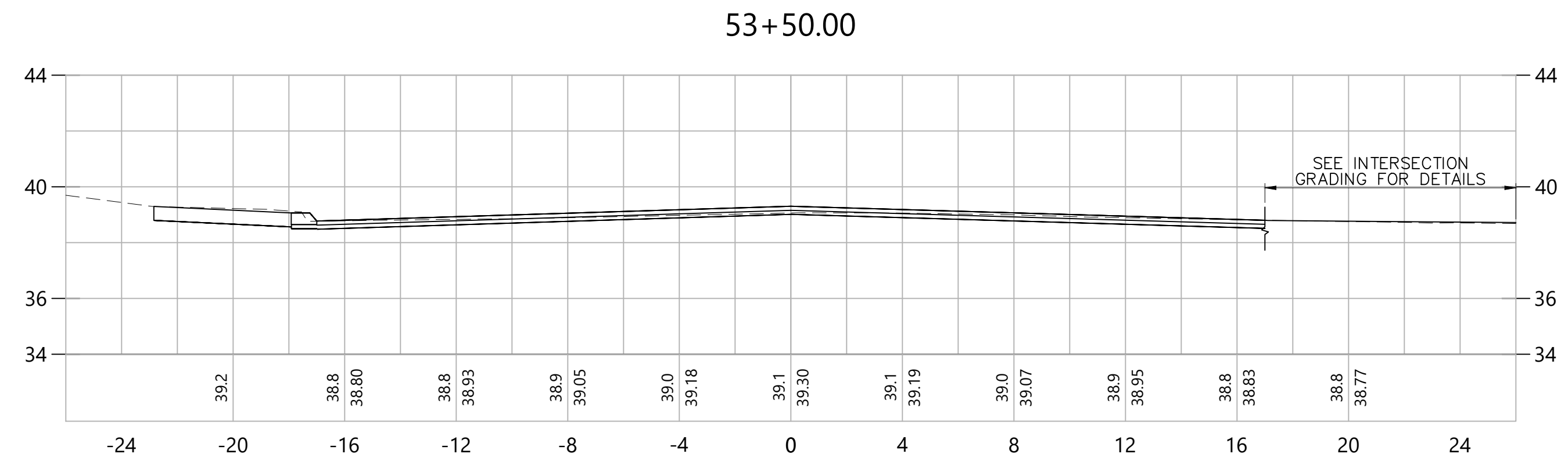
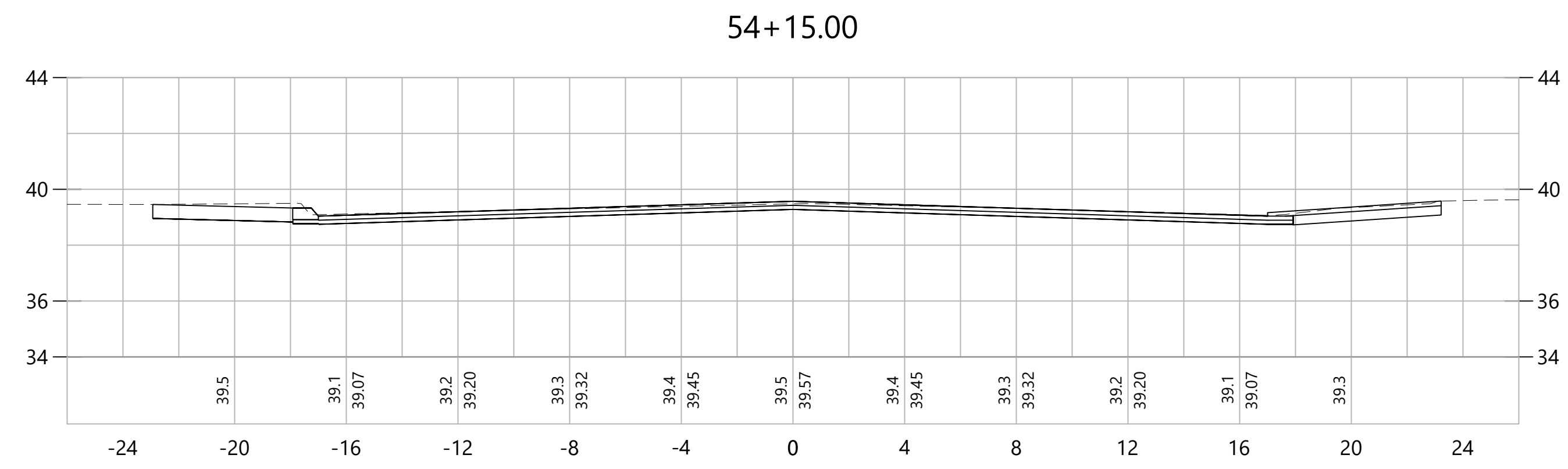
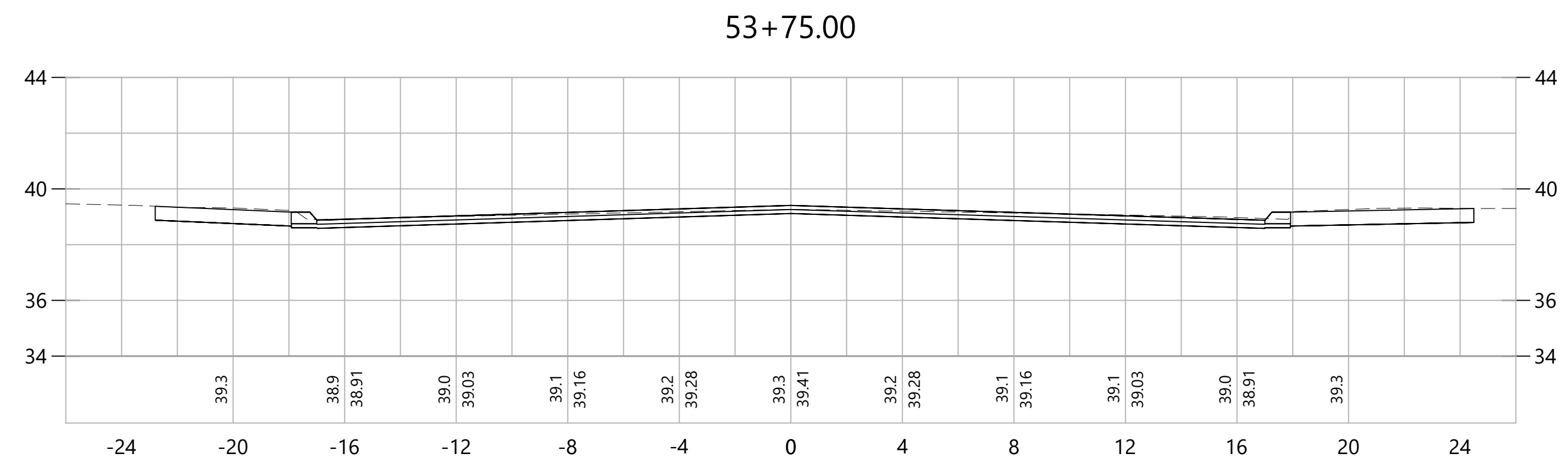
TOWN:
EAST HARTFORD, CONNECTICUT

DRAWING TITLE:
**CROSS SECTIONS
HANDEL ROAD**

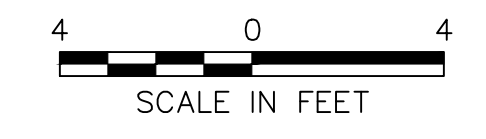
PROJECT NO.:
42413.00

DRAWING NO.:
CRO-034

SHEET NO.:
154 OF 294




REV.	DATE	DESCRIPTION	SHEET. NO.



DESIGNER:
JRE
DRAFTER:
TJM
CHECKED BY:
BAA
APPROVED BY: SON

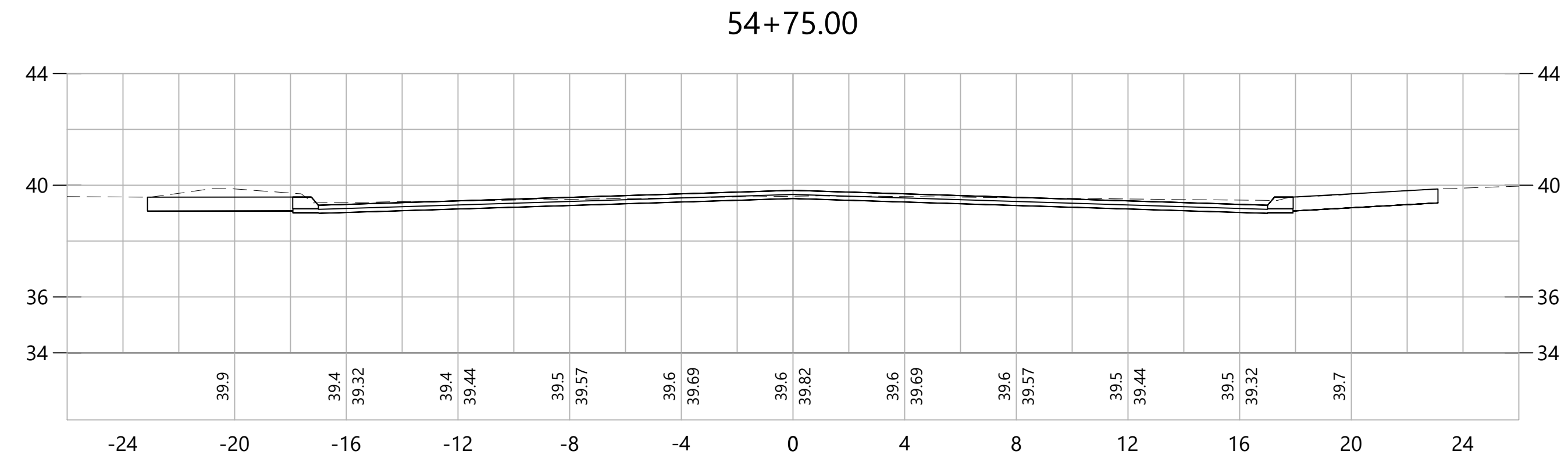
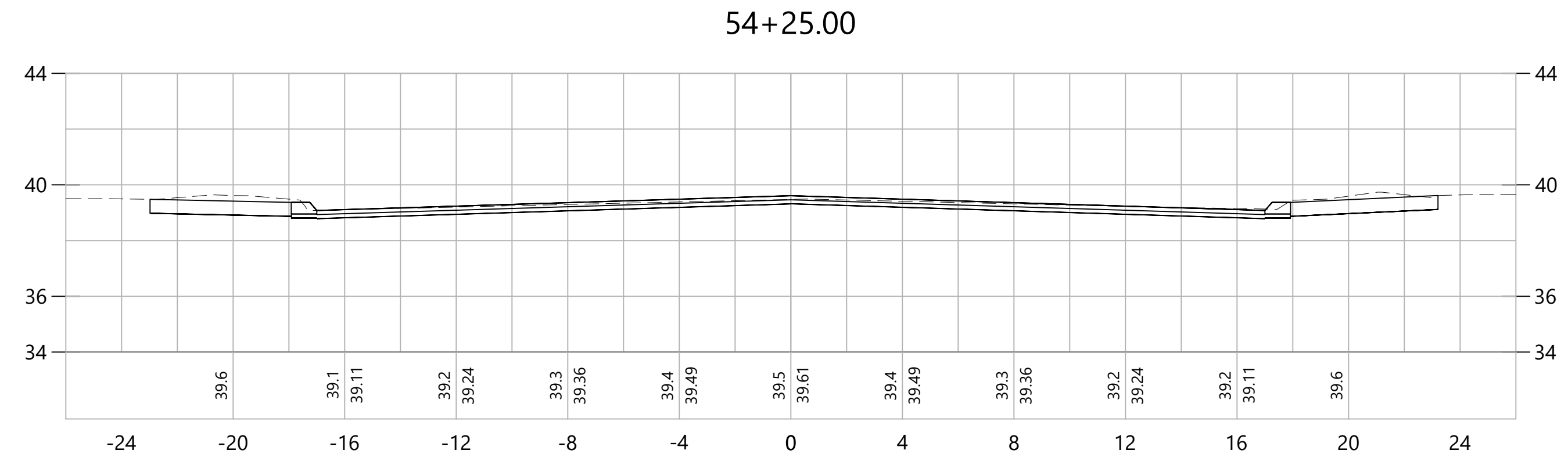
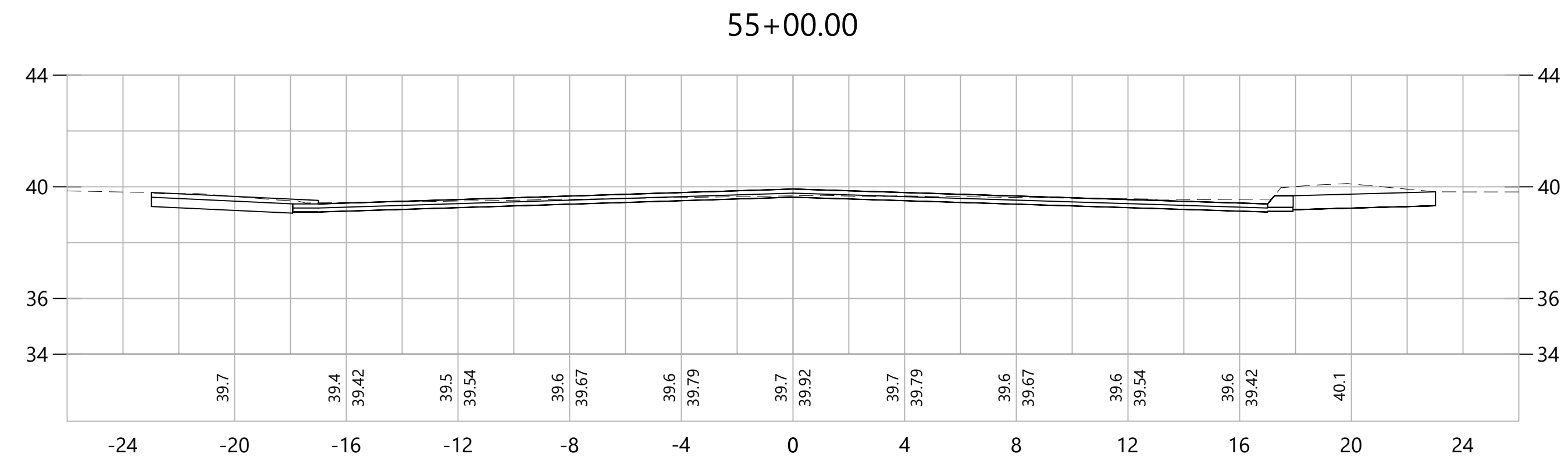
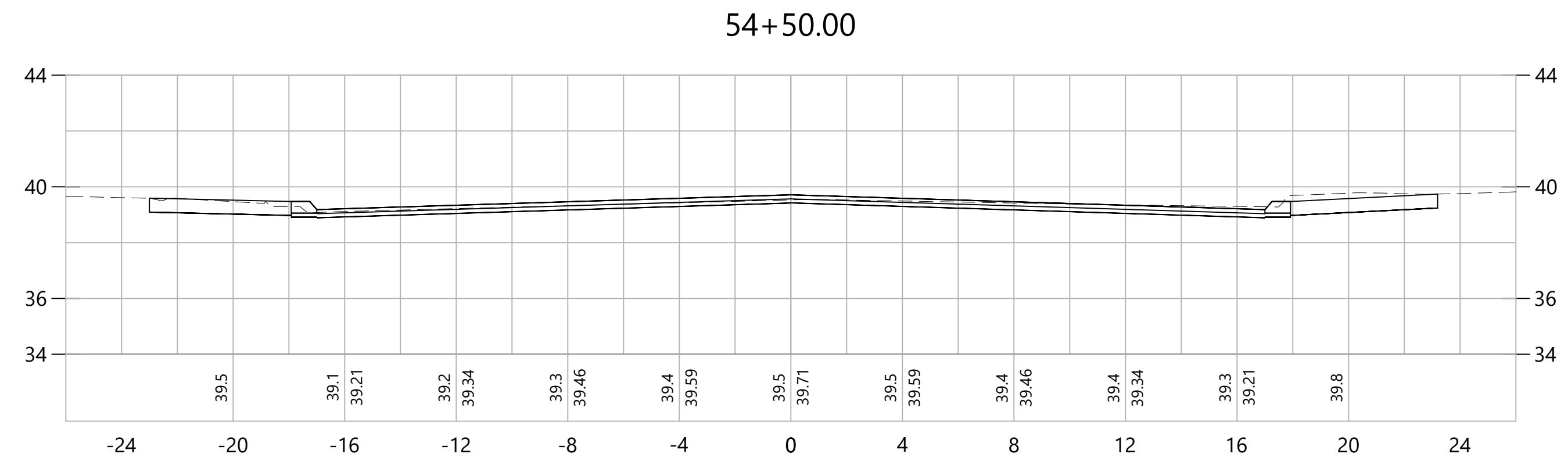
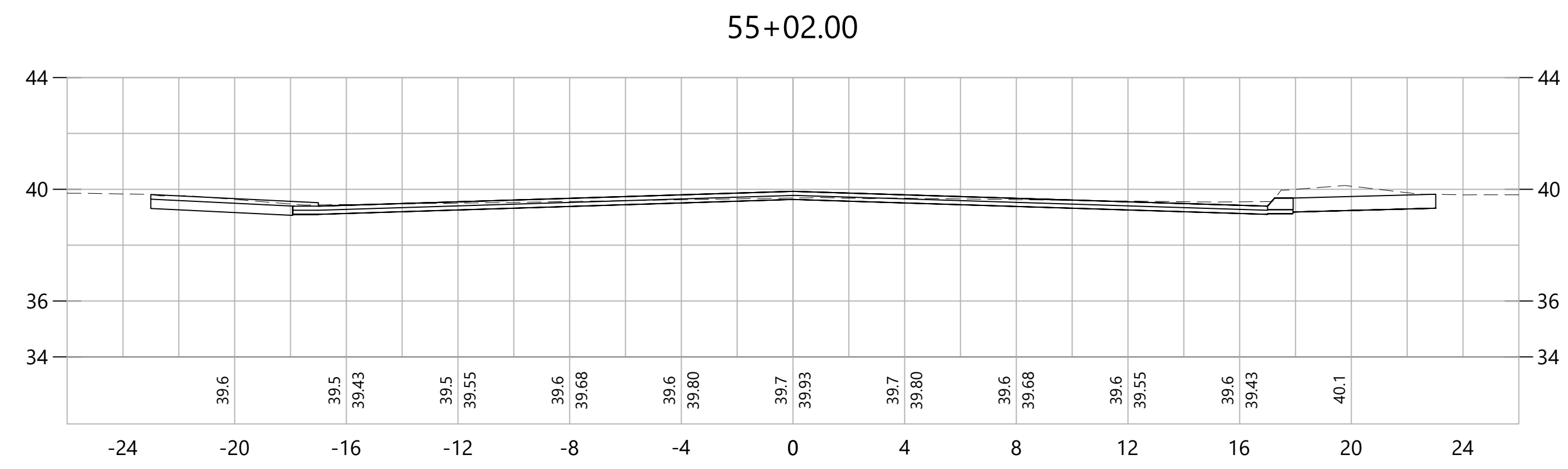
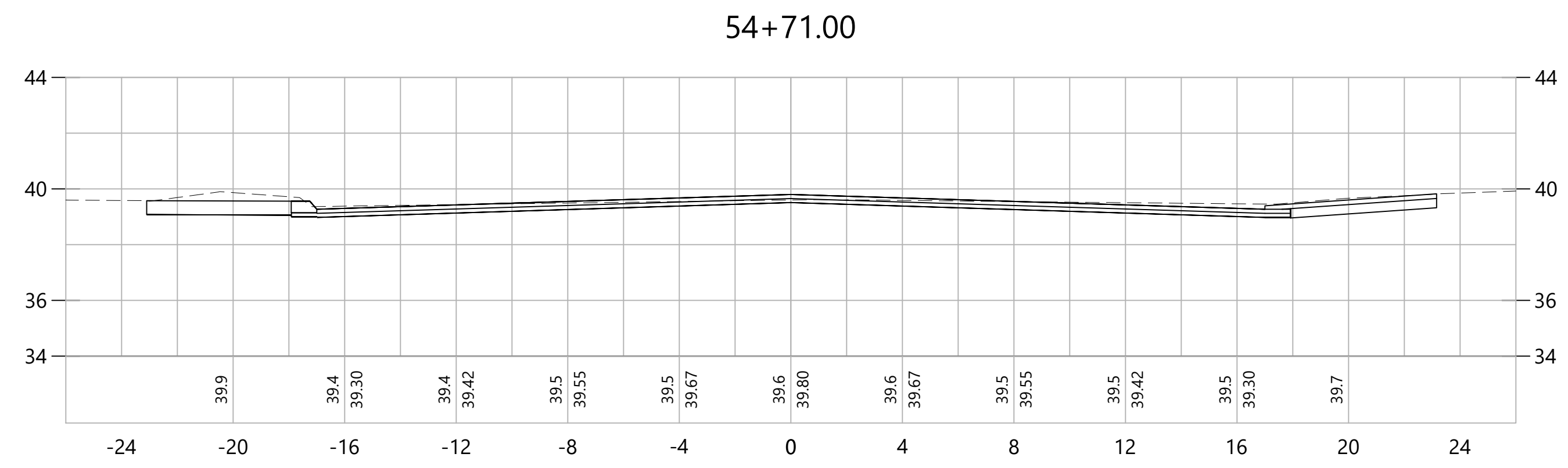
ISSUED FOR CONSTRUCTION DATE: JANUARY, 2020



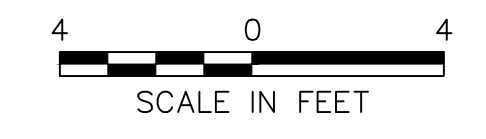
PROJECT TITLE:
**CAMBRIDGE DRIVE NEIGHBORHOOD
ROADWAY IMPROVEMENT PROJECT
VARIOUS LOCATIONS**
CADD FILENAME: CRO-HAN-EVANS-MIL-4241300.DWG

TOWN:
EAST HARTFORD, CONNECTICUT
DRAWING TITLE:
**CROSS SECTIONS
HANDEL ROAD**

PROJECT NO.:
42413.00
DRAWING NO.:
CRO-035
SHEET NO.:
155 OF 294




REV.	DATE	DESCRIPTION	SHEET. NO.



DESIGNER:
JRE
DRAFTER:
TJM
CHECKED BY:
BAA
APPROVED BY: SON

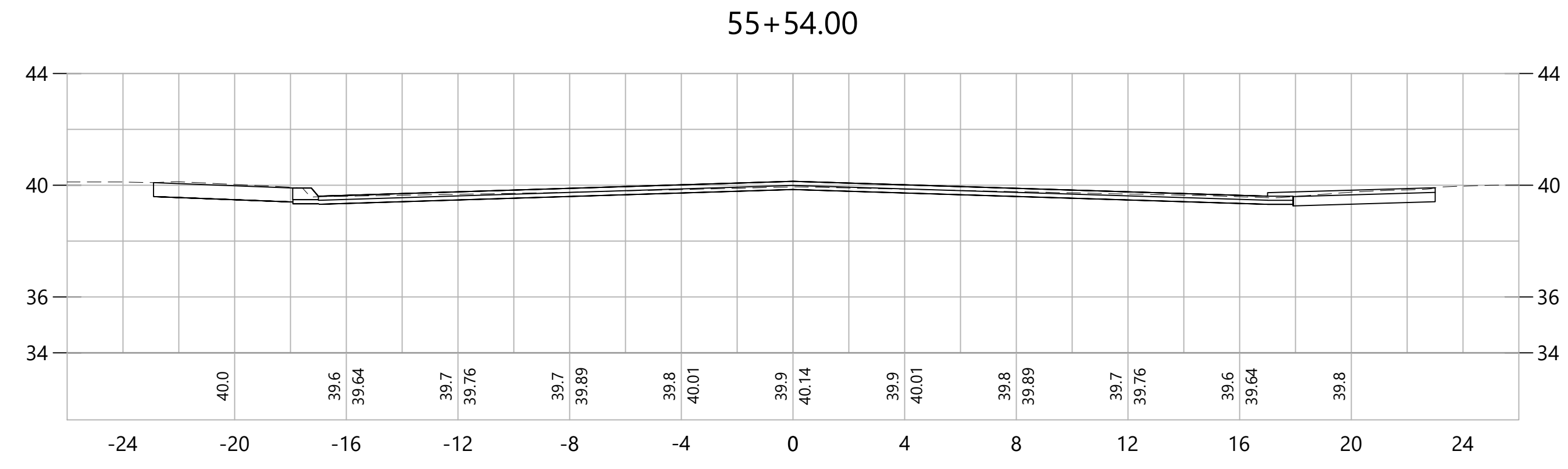
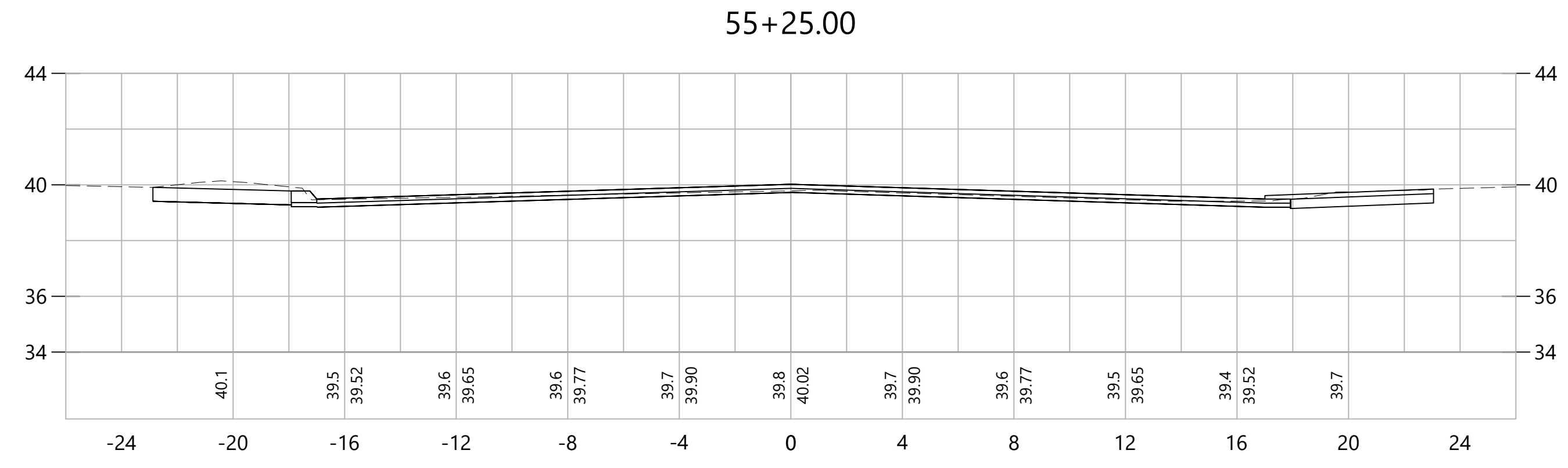
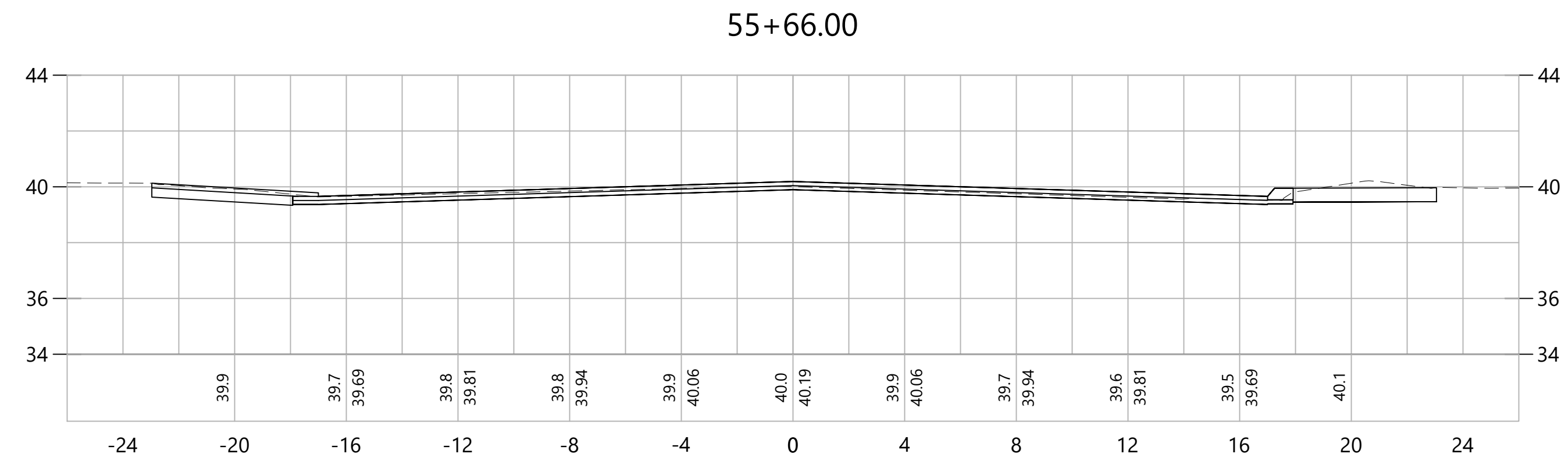
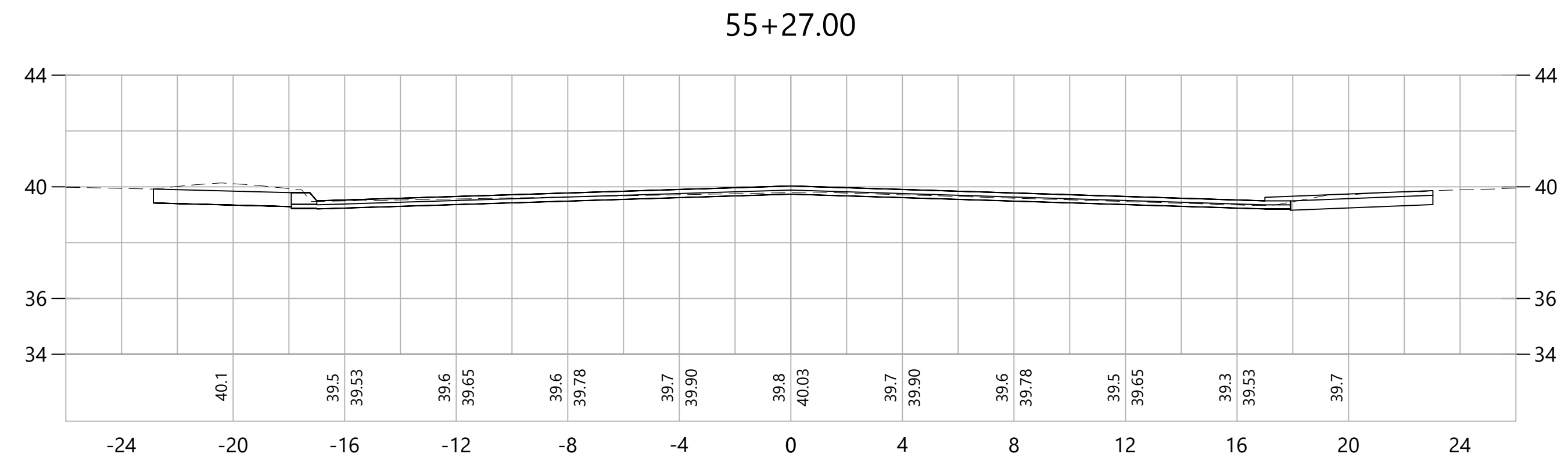
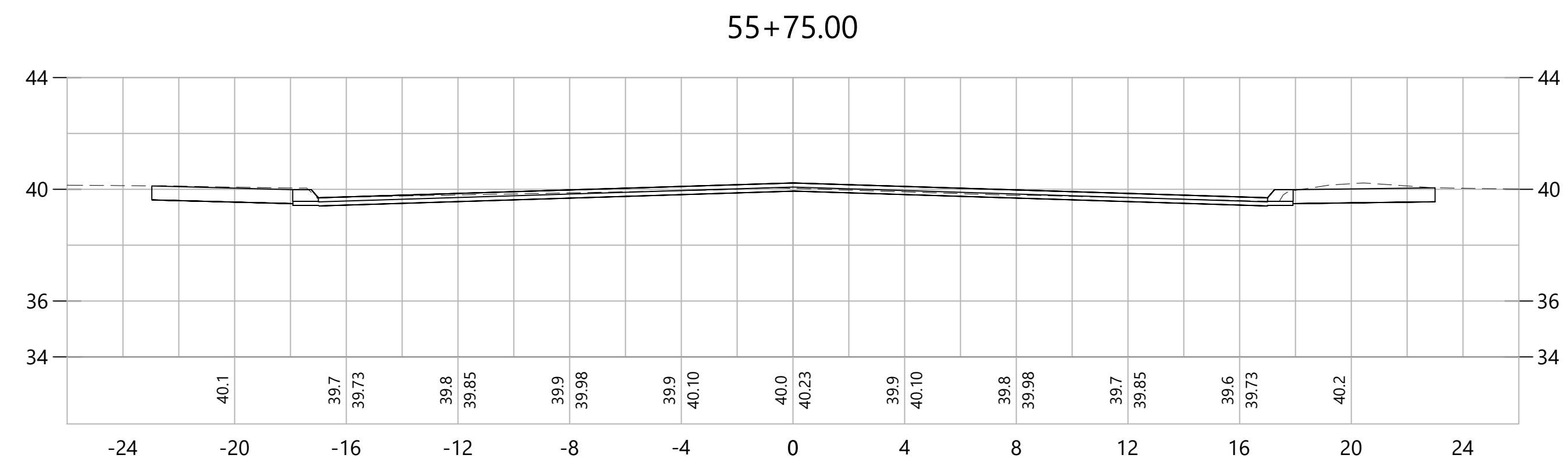
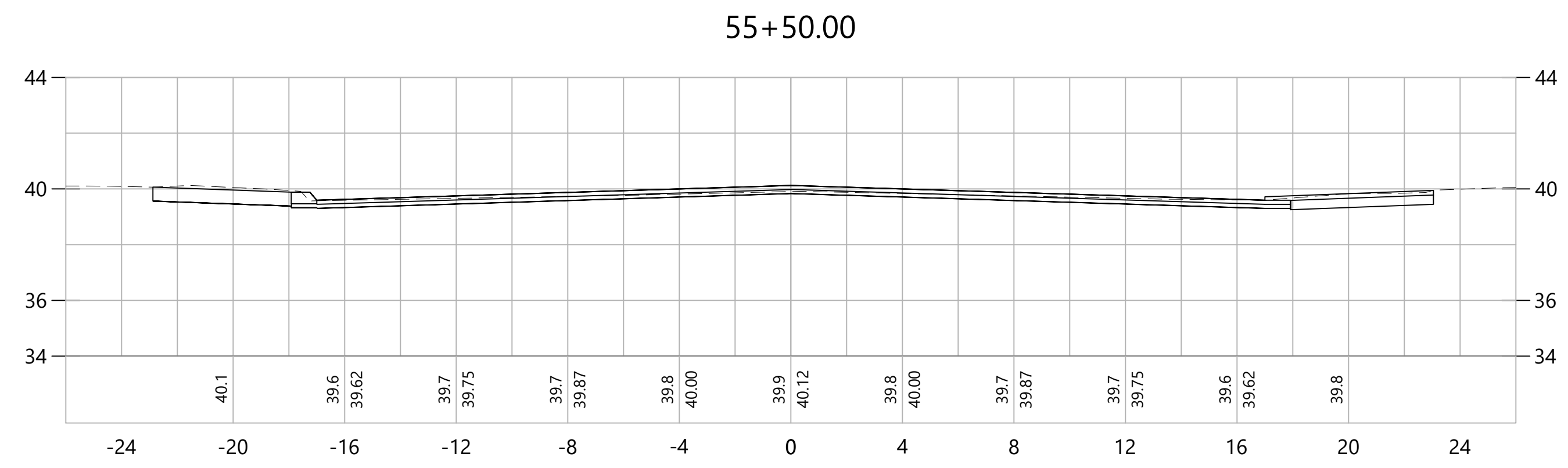
ISSUED FOR CONSTRUCTION DATE: JANUARY, 2020



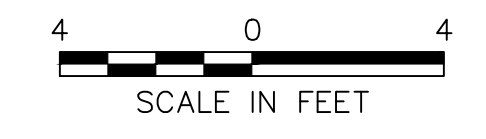
PROJECT TITLE:
CAMBRIDGE DRIVE NEIGHBORHOOD
ROADWAY IMPROVEMENT PROJECT
VARIOUS LOCATIONS
CADD FILENAME: CRO-HAN-EVANS-MIL-4241300.DWG

TOWN:
EAST HARTFORD, CONNECTICUT
DRAWING TITLE:
CROSS SECTIONS
HANDEL ROAD

PROJECT NO.:
42413.00
DRAWING NO.:
CRO-036
SHEET NO.:
156 OF 294




REV.	DATE	DESCRIPTION	SHEET. NO.



DESIGNER:
JRE
DRAFTER:
TJM
CHECKED BY:
BAA
APPROVED BY: SON

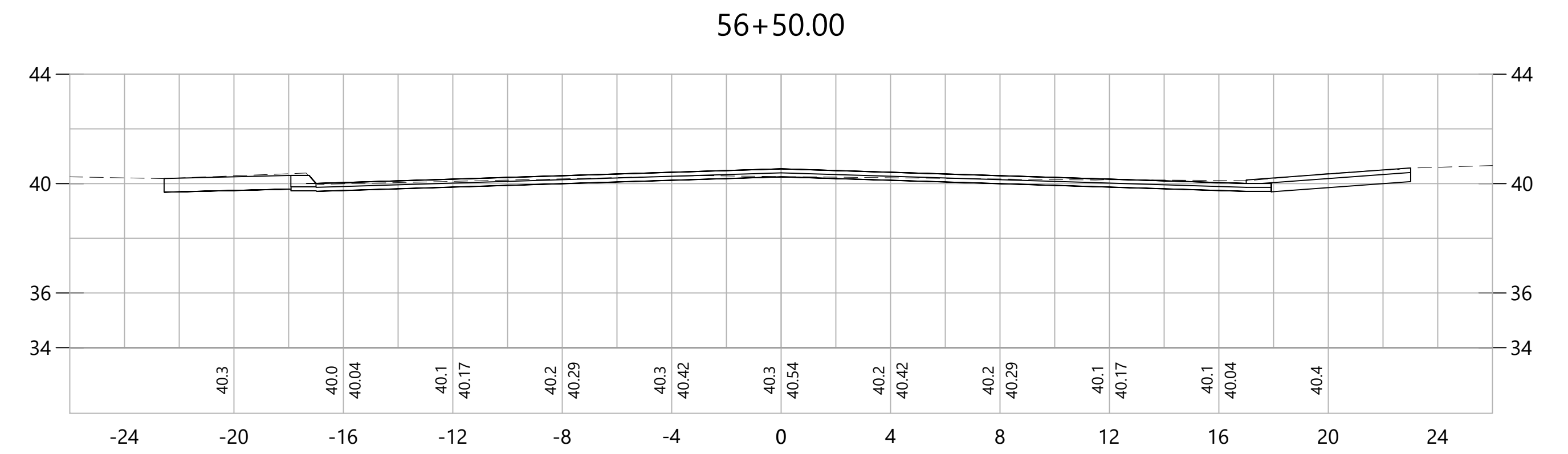
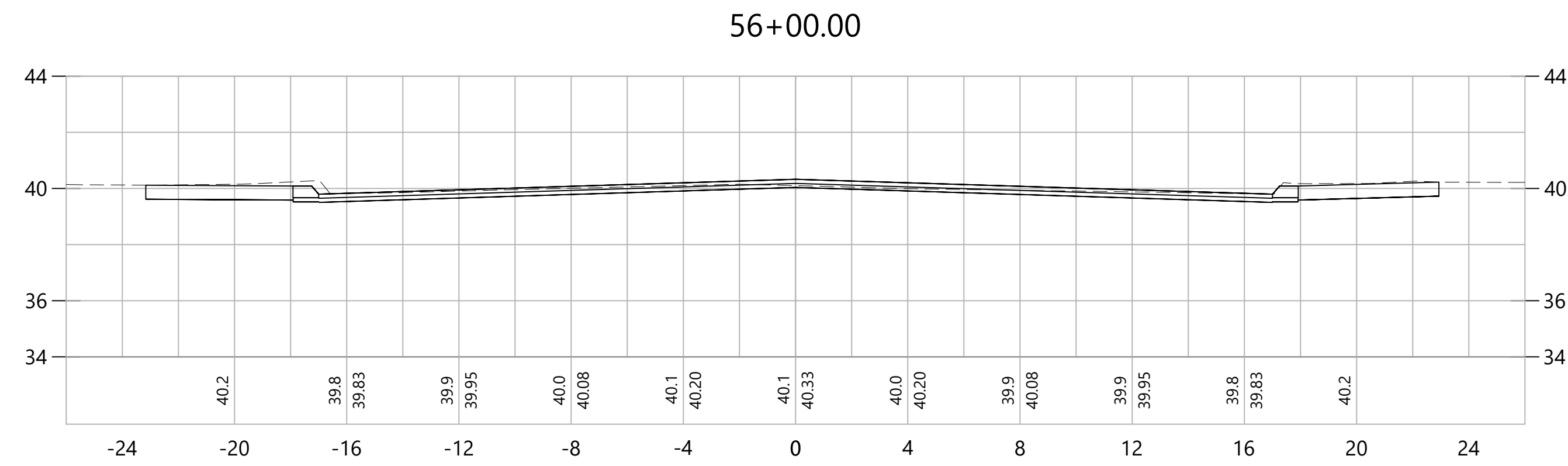
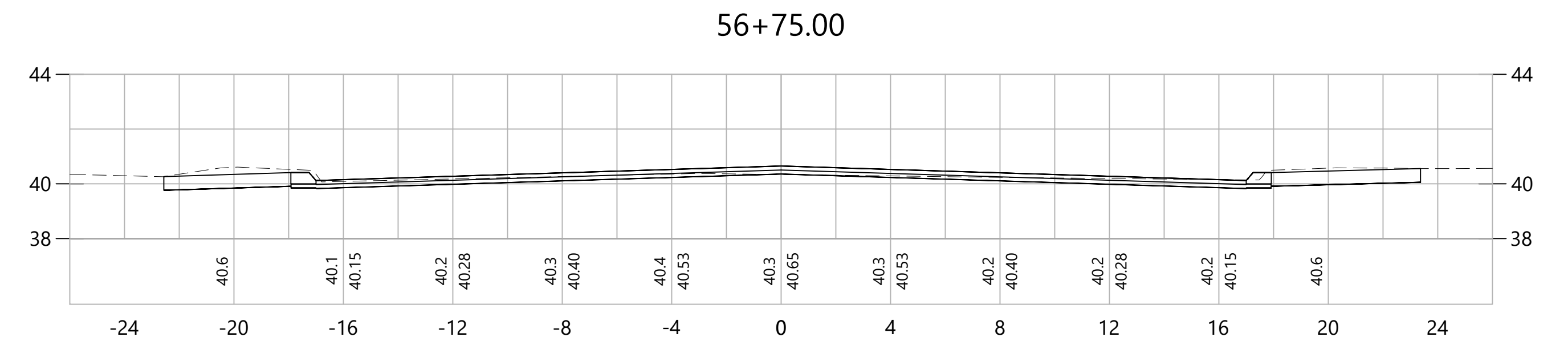
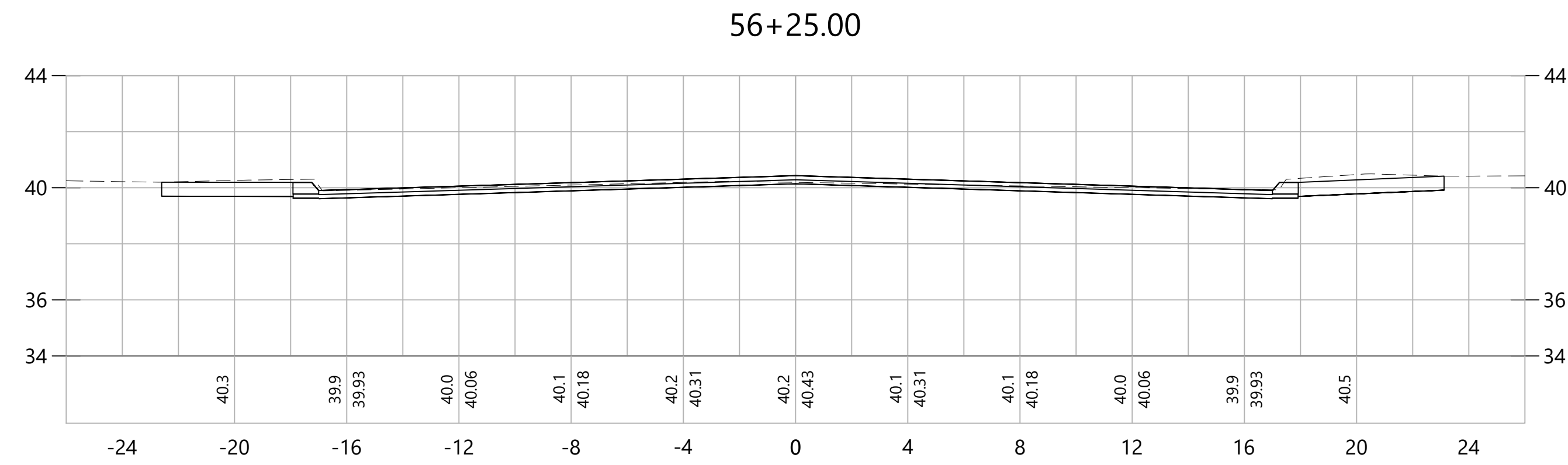
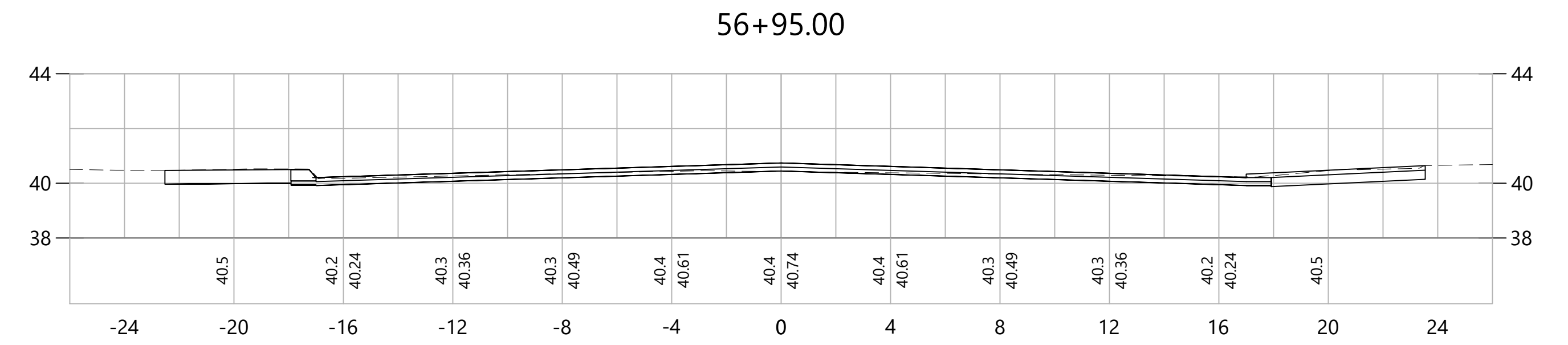
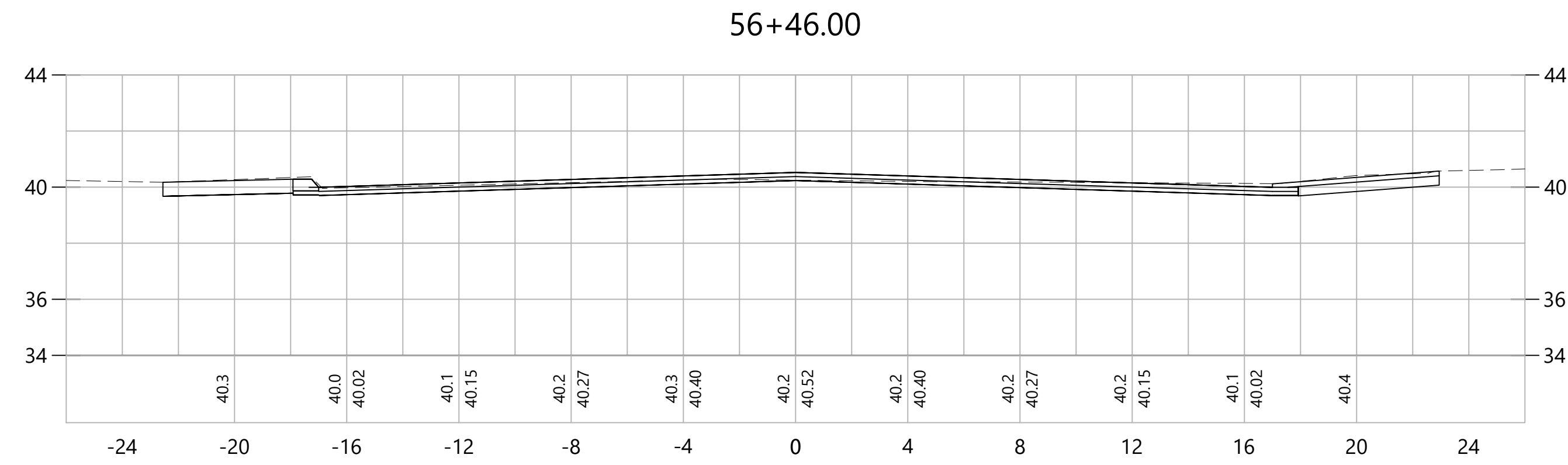
ISSUED FOR CONSTRUCTION DATE: JANUARY, 2020



PROJECT TITLE:
**CAMBRIDGE DRIVE NEIGHBORHOOD
ROADWAY IMPROVEMENT PROJECT
VARIOUS LOCATIONS**
CADD FILENAME: CRO-HAN-EVANS-MIL-4241300.DWG

TOWN:
EAST HARTFORD, CONNECTICUT
DRAWING TITLE:
**CROSS SECTIONS
HANDEL ROAD**

PROJECT NO.:
42413.00
DRAWING NO.:
CRO-037
SHEET NO.:
157 OF 294




REV.	DATE	DESCRIPTION	SHEET. NO.



DESIGNER:
JRE
DRAFTER:
TJM
CHECKED BY:
BAA
APPROVED BY: SON

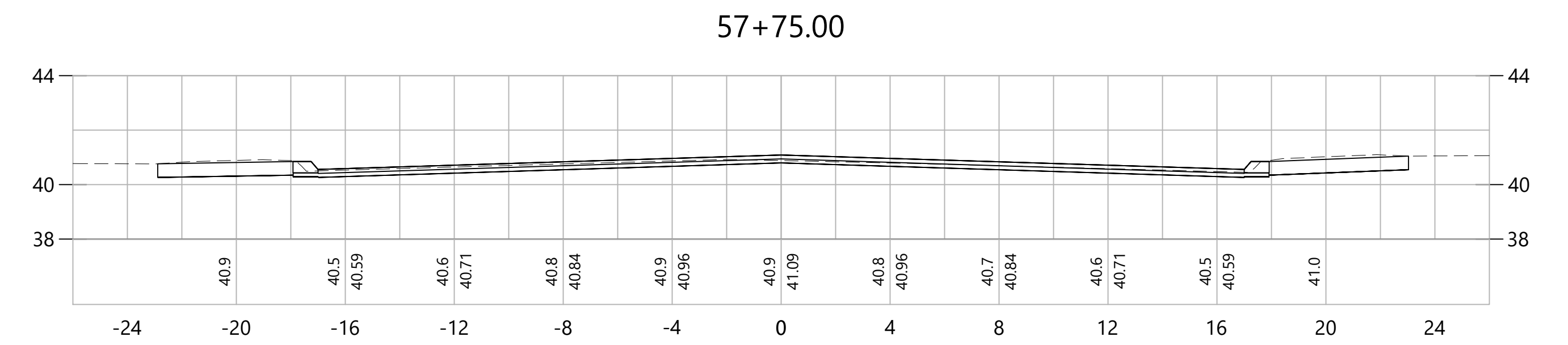
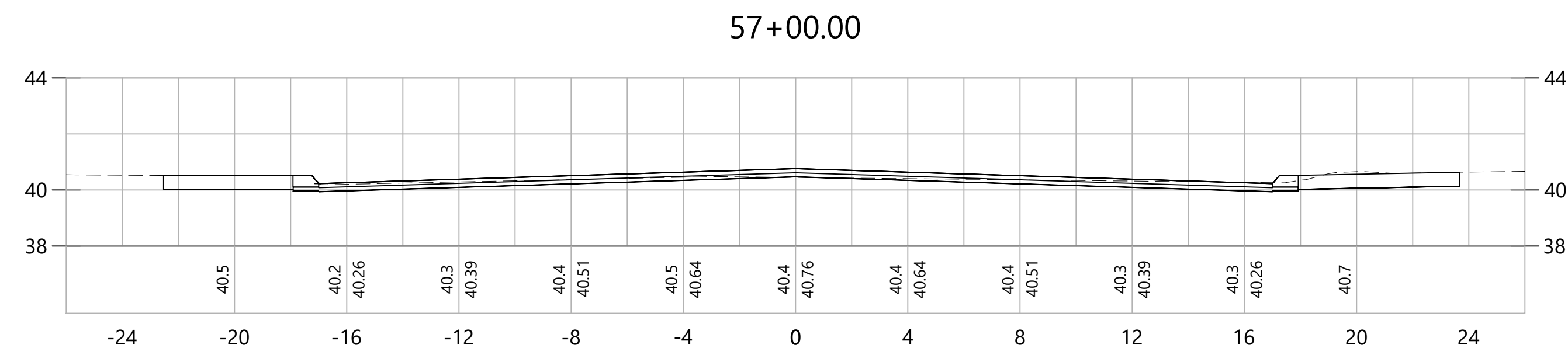
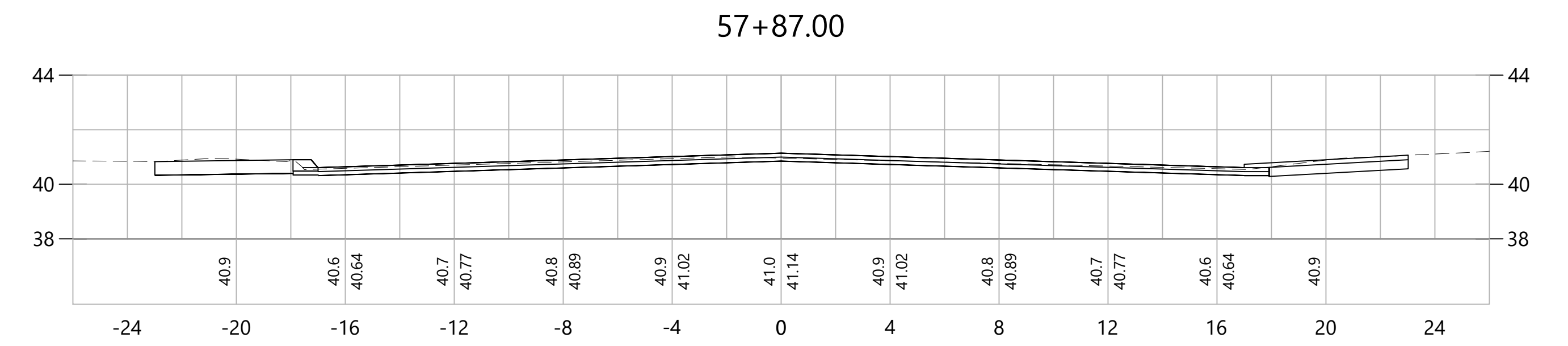
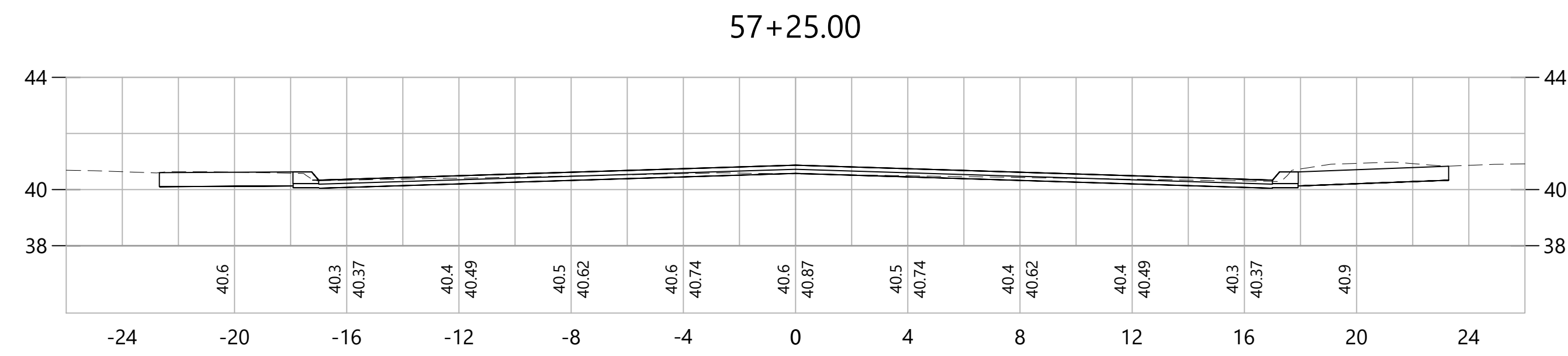
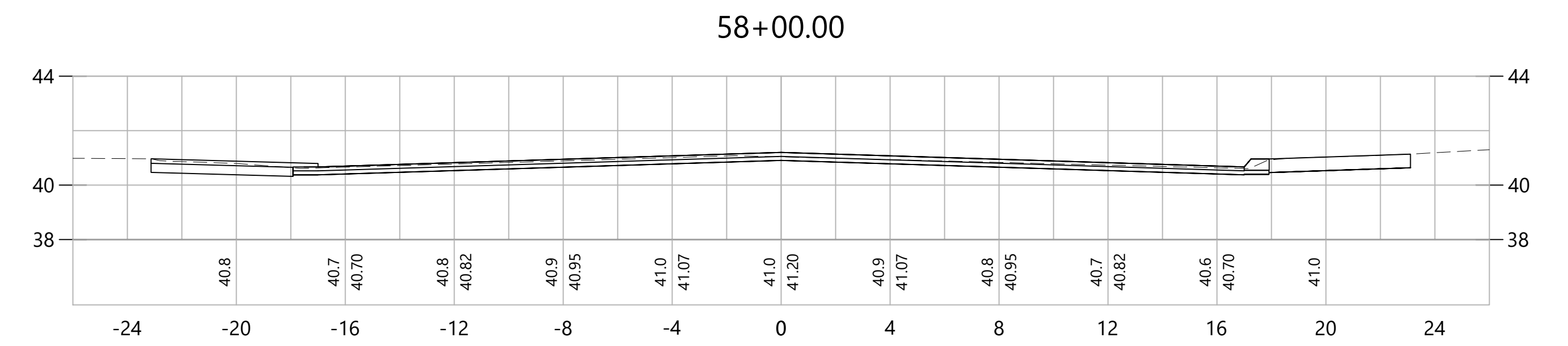
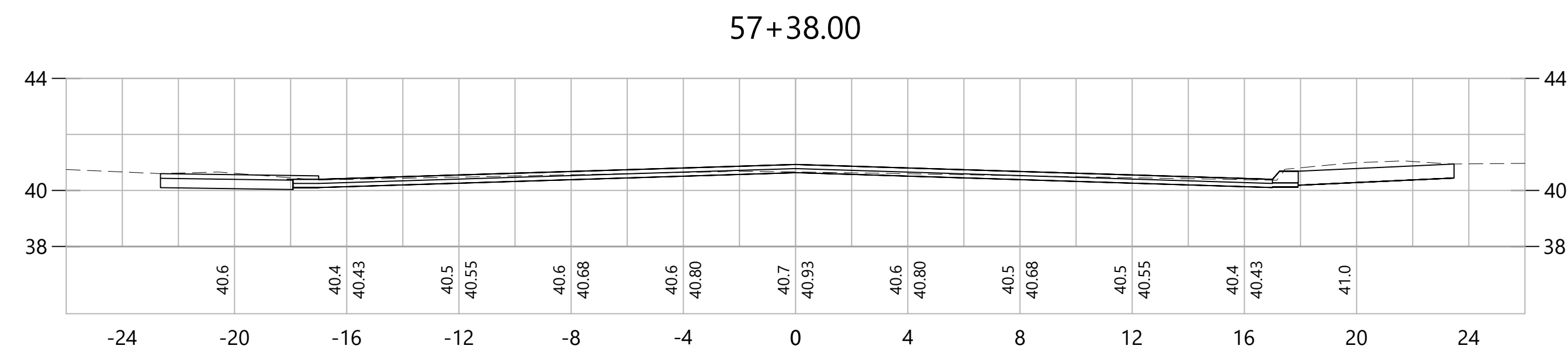
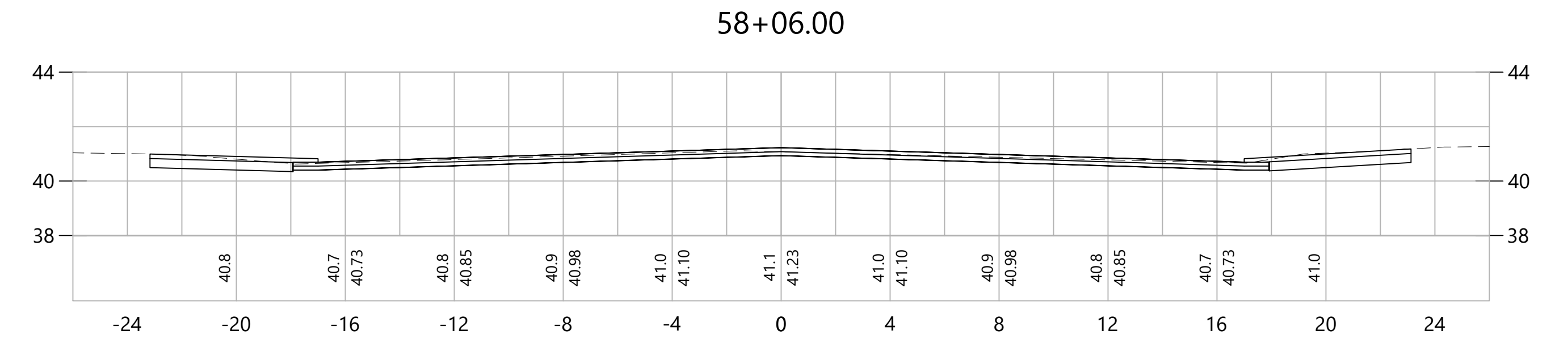
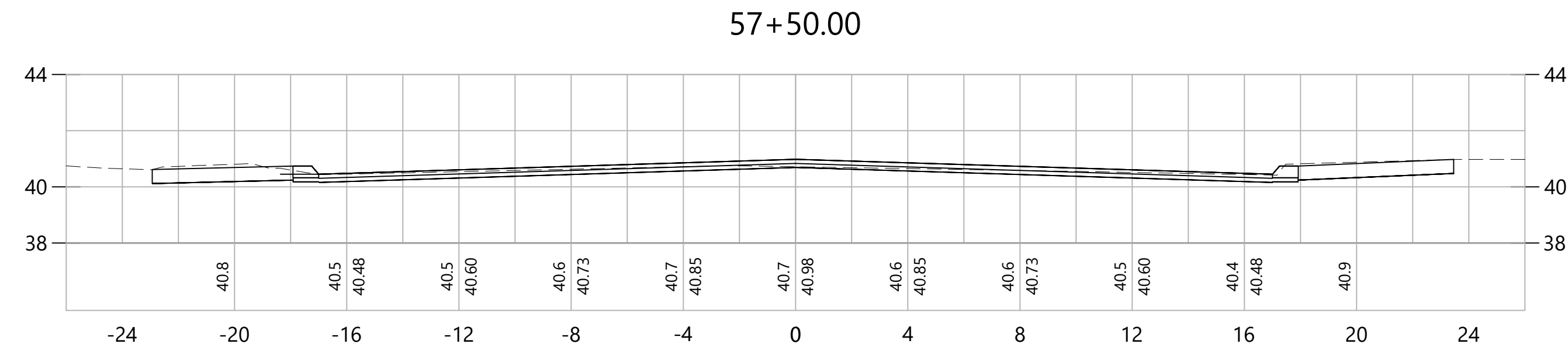
ISSUED FOR CONSTRUCTION DATE: JANUARY, 2020



PROJECT TITLE:
CAMBRIDGE DRIVE NEIGHBORHOOD
ROADWAY IMPROVEMENT PROJECT
VARIOUS LOCATIONS
CADD FILENAME: CRO-HAN-EVANS-MIL-4241300.DWG

TOWN:
EAST HARTFORD, CONNECTICUT
DRAWING TITLE:
CROSS SECTIONS
HANDEL ROAD

PROJECT NO.:
42413.00
DRAWING NO.:
CRO-038
SHEET NO.:
158 OF 294




REV.	DATE	DESCRIPTION	REVISIONS	SHEET. NO.



DESIGNER:
JRE
DRAFTER:
TJM
CHECKED BY:
BAA
APPROVED BY: SON

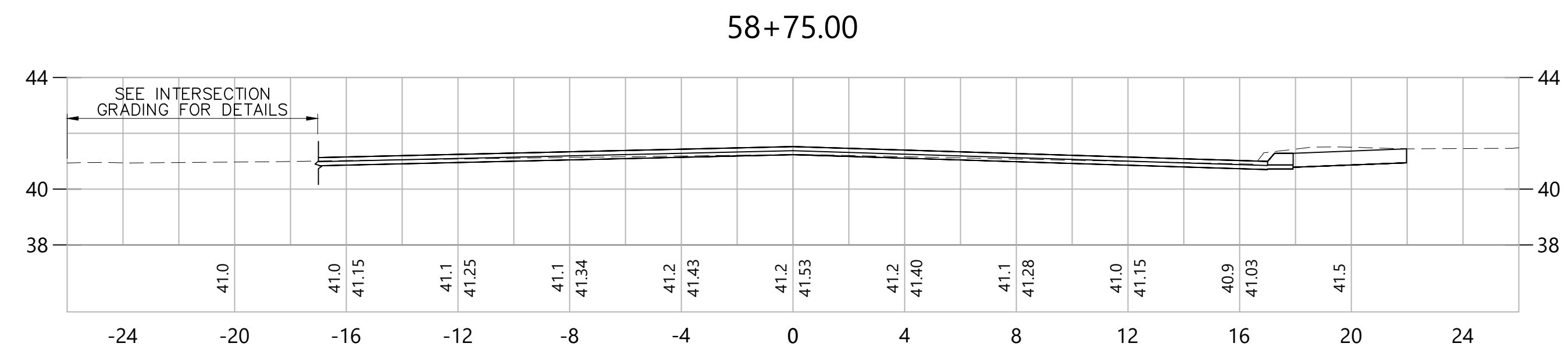
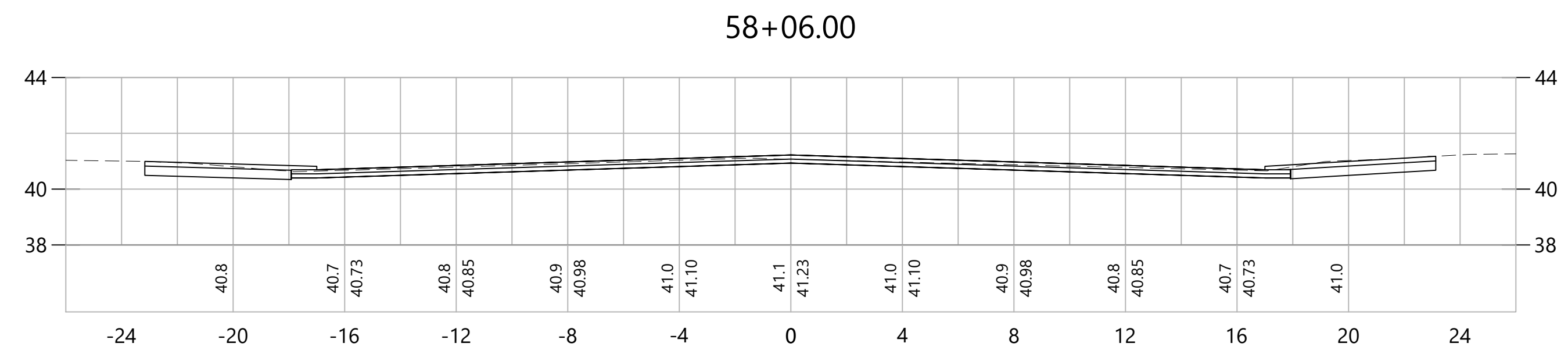
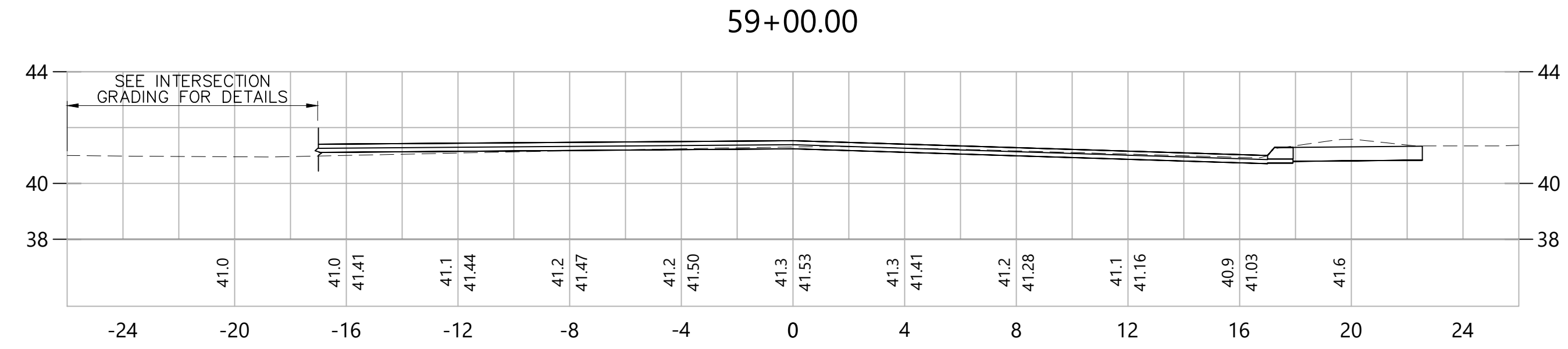
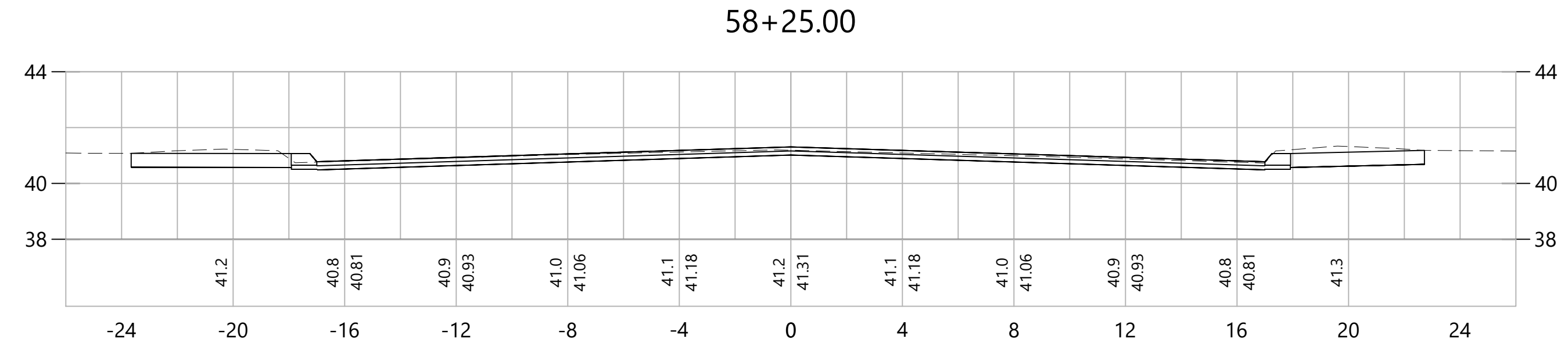
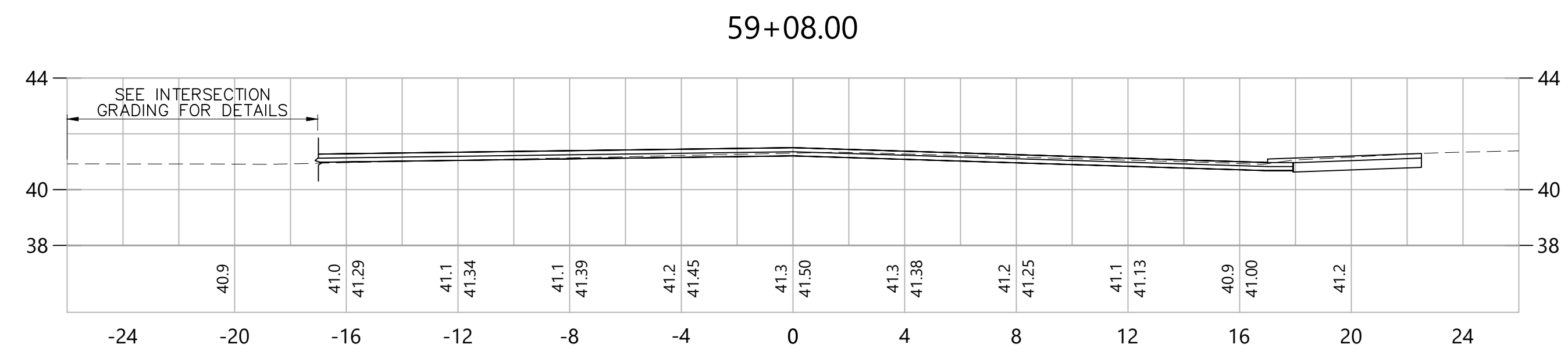
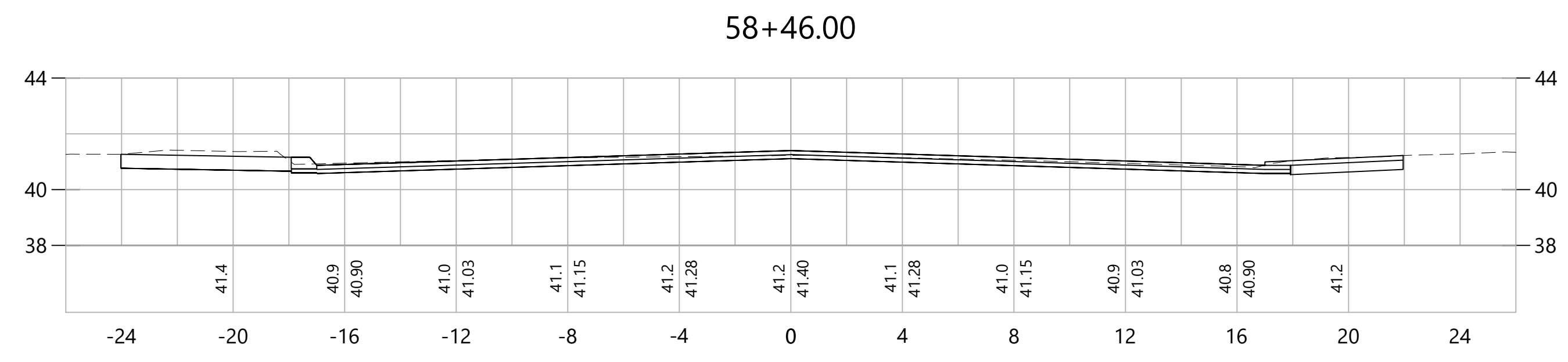
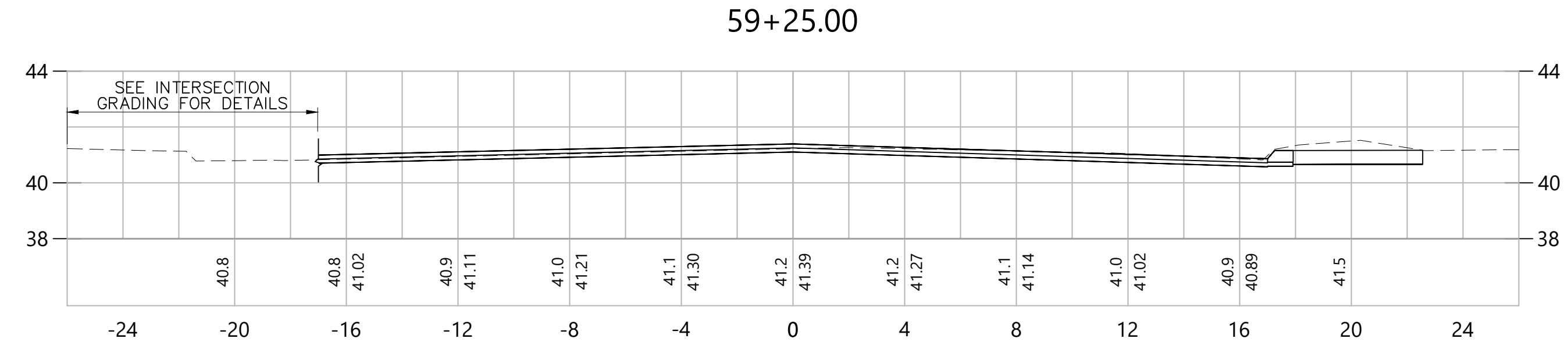
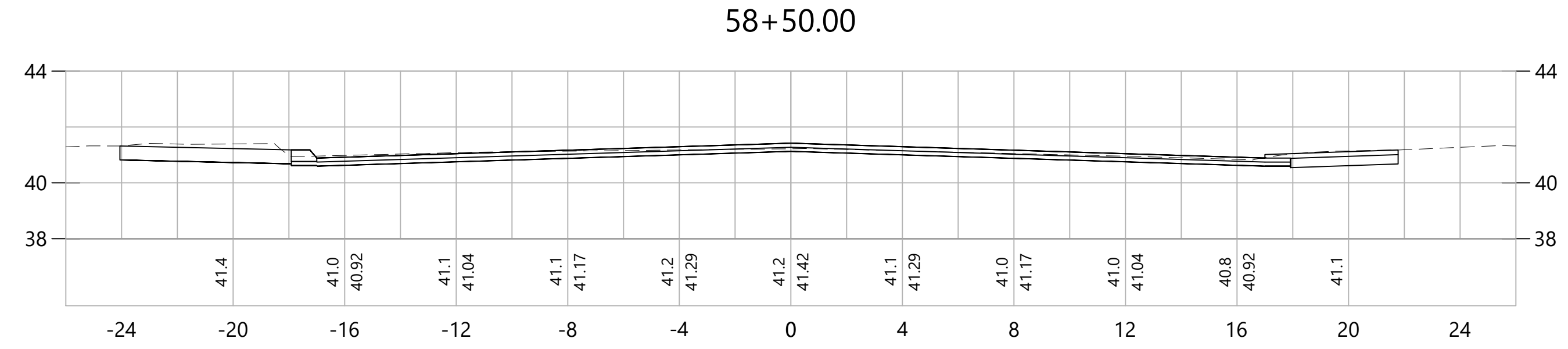
ISSUED FOR CONSTRUCTION DATE: JANUARY, 2020



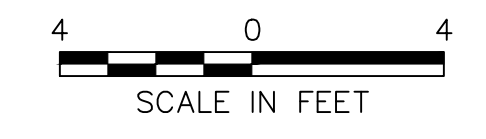
PROJECT TITLE:
CAMBRIDGE DRIVE NEIGHBORHOOD
ROADWAY IMPROVEMENT PROJECT
VARIOUS LOCATIONS
CADD FILENAME: CRO-HAN-EVANS-MIL-4241300.DWG

TOWN:
EAST HARTFORD, CONNECTICUT
DRAWING TITLE:
CROSS SECTIONS
HANDEL ROAD

PROJECT NO.:
42413.00
DRAWING NO.:
CRO-039
SHEET NO.:
159 OF 294




REV.	DATE	DESCRIPTION	SHEET. NO.



DESIGNER:
JRE
DRAFTER:
TJM
CHECKED BY:
BAA
APPROVED BY: SON

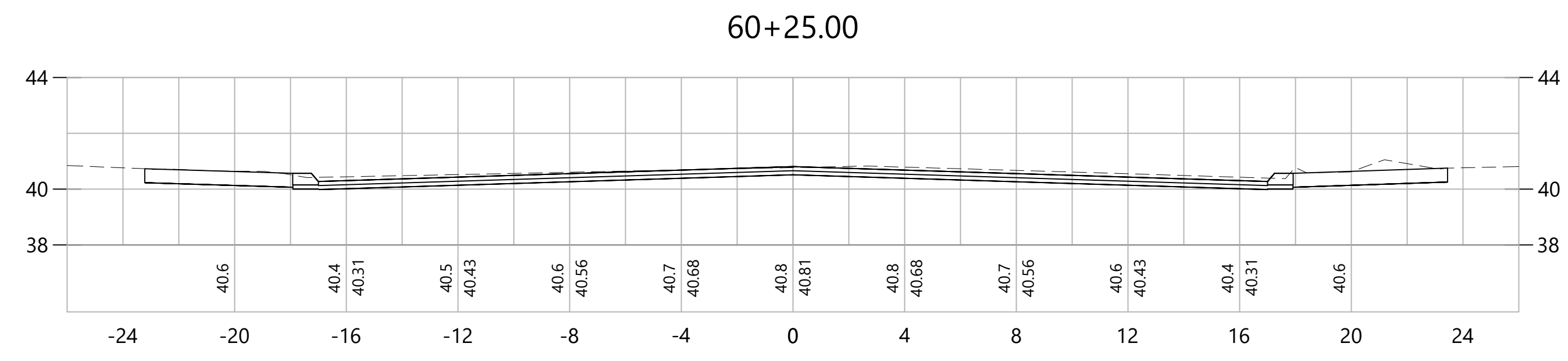
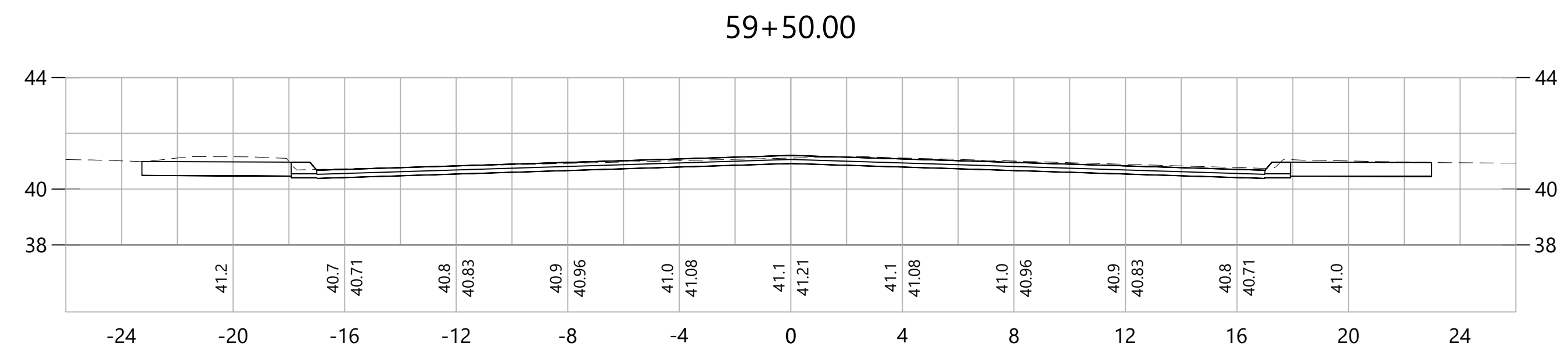
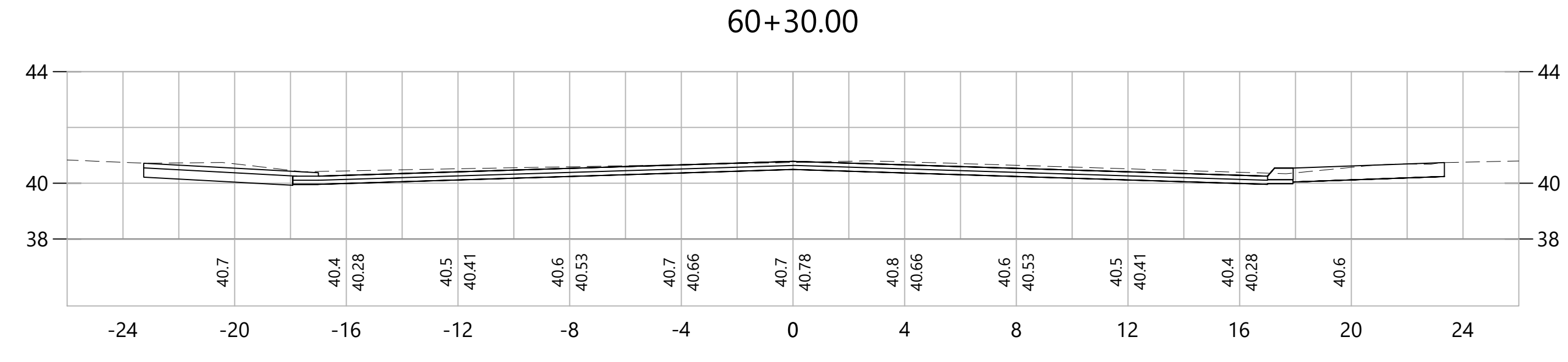
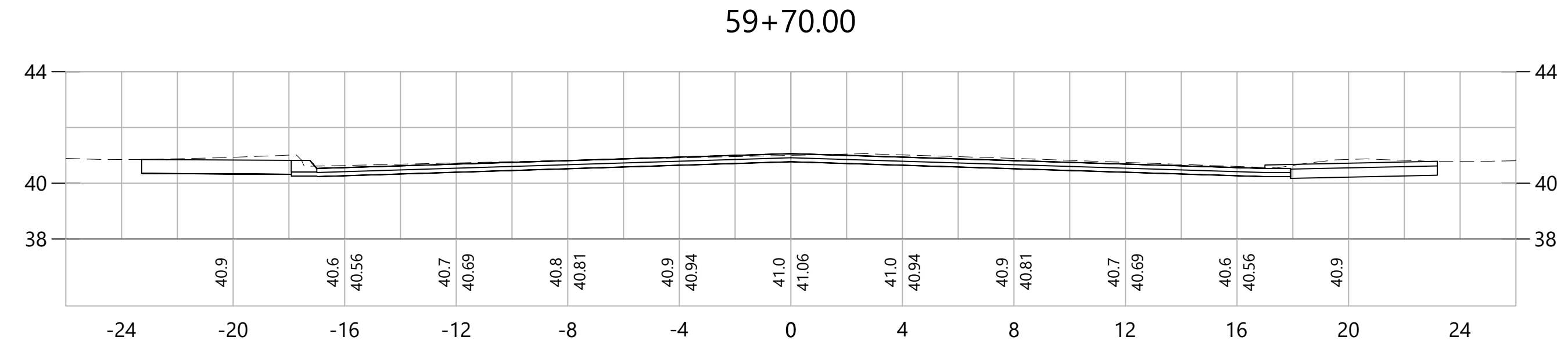
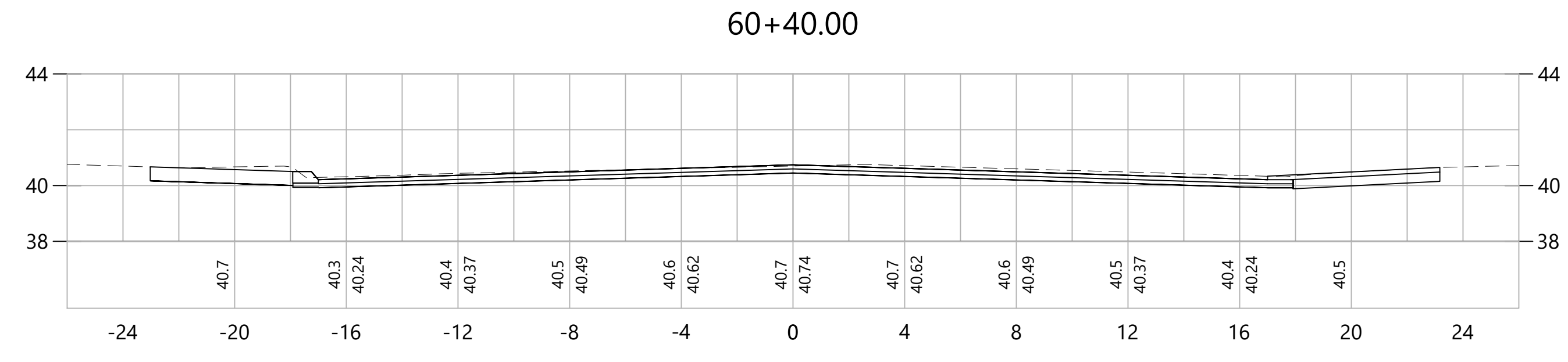
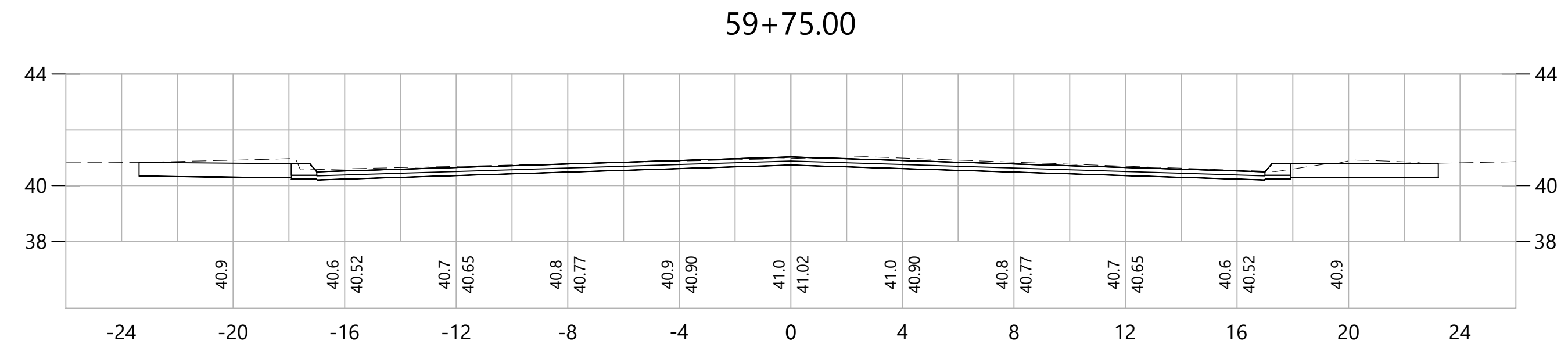
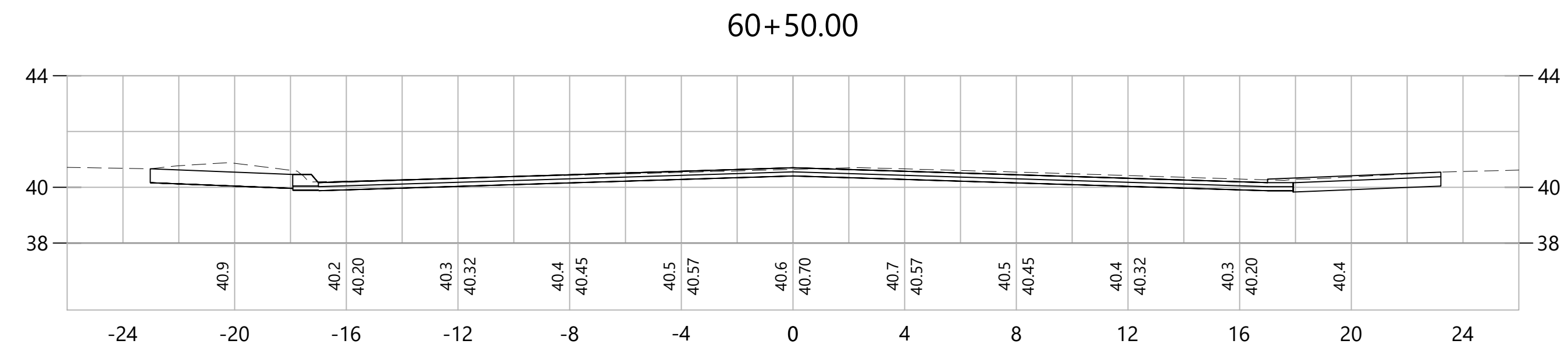
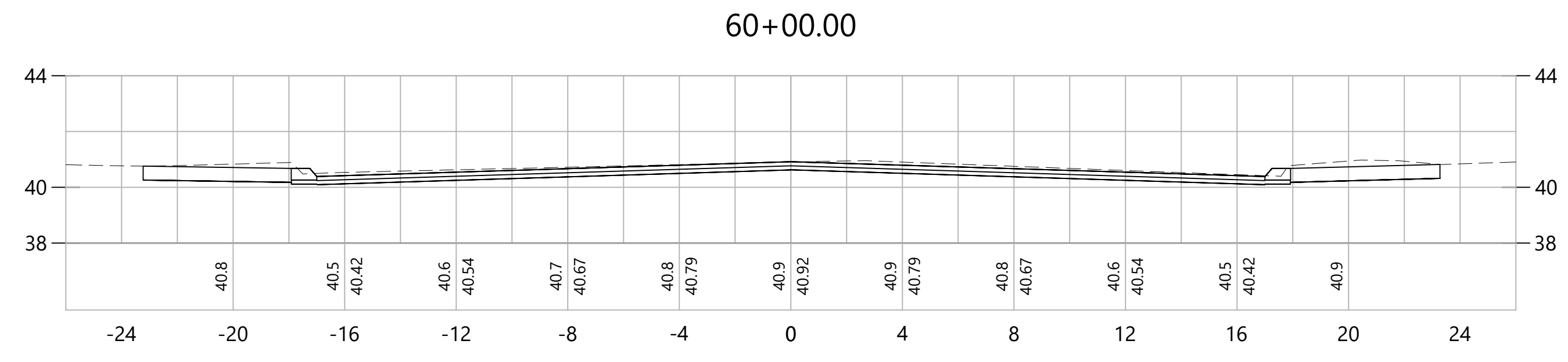
ISSUED FOR CONSTRUCTION DATE: JANUARY, 2020



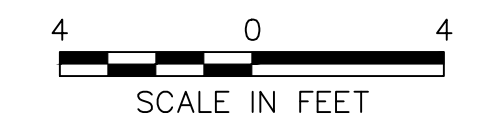
PROJECT TITLE:
**CAMBRIDGE DRIVE NEIGHBORHOOD
ROADWAY IMPROVEMENT PROJECT
VARIOUS LOCATIONS**
CADD FILENAME: CRO-HAN-EVANS-MIL-4241300.DWG

TOWN:
EAST HARTFORD, CONNECTICUT
DRAWING TITLE:
**CROSS SECTIONS
HANDEL ROAD**


PROJECT NO.:
42413.00
DRAWING NO.:
CRO-040
SHEET NO.:
160 OF 294



REV.	DATE	DESCRIPTION	SHEET. NO.




DESIGNER:
JRE
DRAFTER:
TJM
CHECKED BY:
BAA
APPROVED BY: SON



Engineers Scientists Planners Designers

ISSUED FOR CONSTRUCTION DATE: JANUARY, 2020



PROJECT TITLE:
**CAMBRIDGE DRIVE NEIGHBORHOOD
ROADWAY IMPROVEMENT PROJECT
VARIOUS LOCATIONS**

CADD FILENAME: CRO-HAN-EVANS-MIL-4241300.DWG

TOWN:
EAST HARTFORD, CONNECTICUT

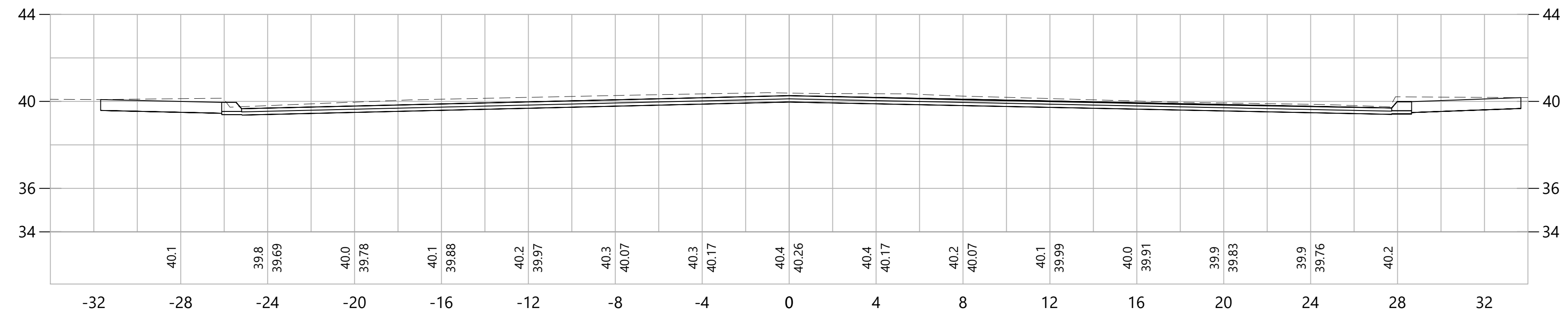
DRAWING TITLE:
**CROSS SECTIONS
HANDEL ROAD**

PROJECT NO.:
42413.00

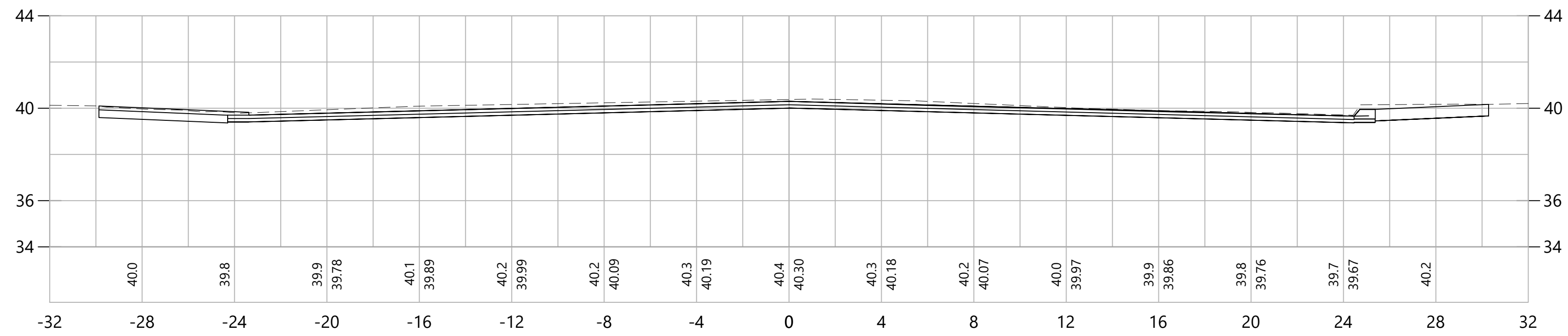
DRAWING NO.:
CRO-041

SHEET NO.:
161 OF 294

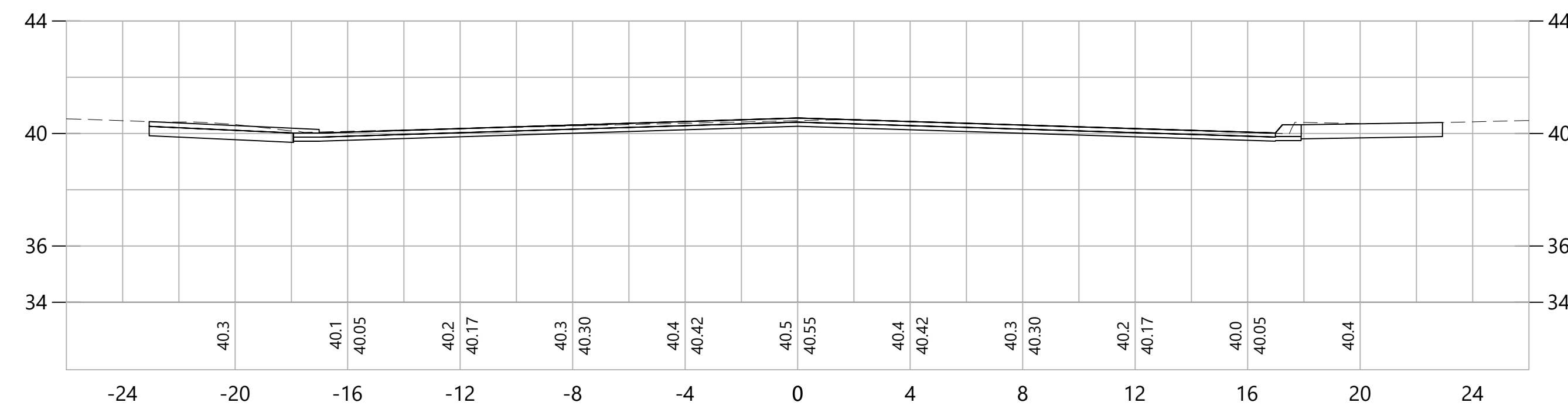
61+50.00



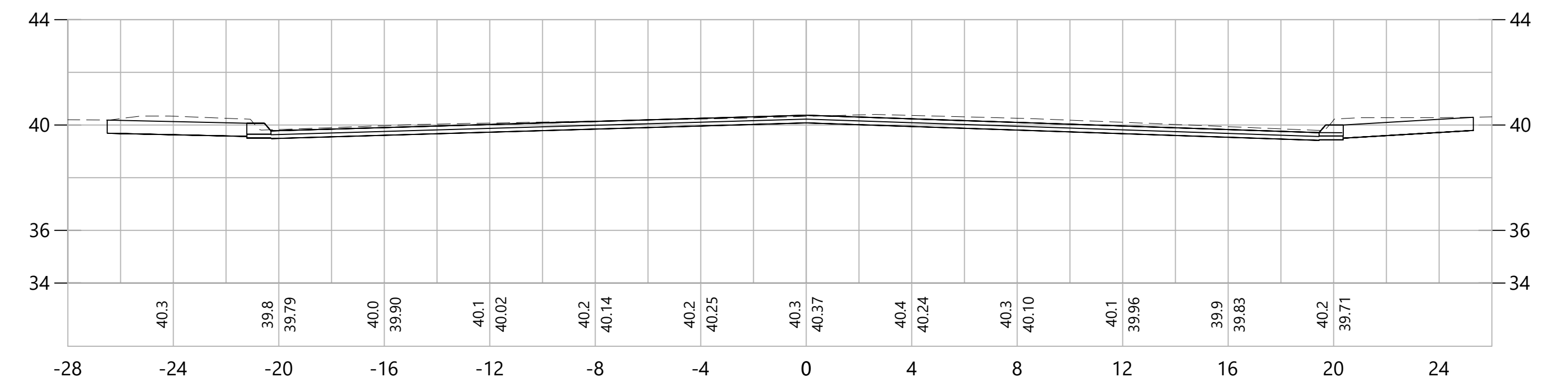
61+42.00



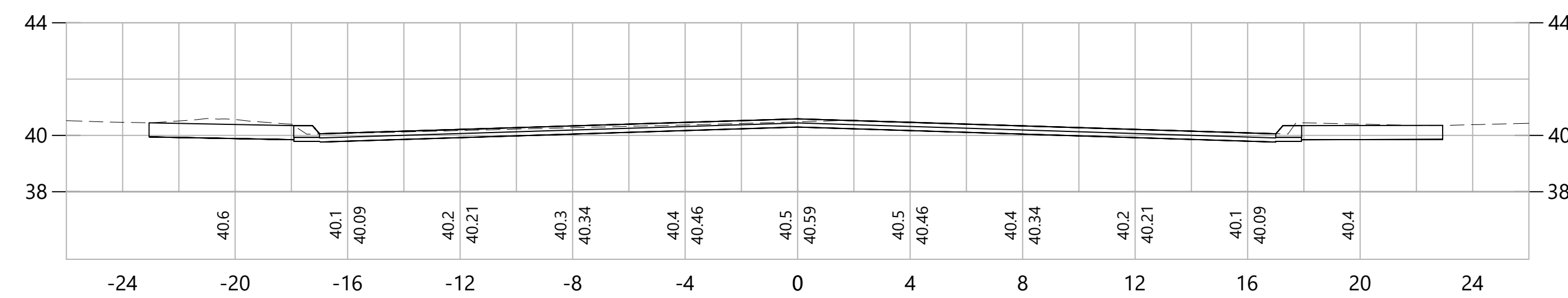
60+84.00



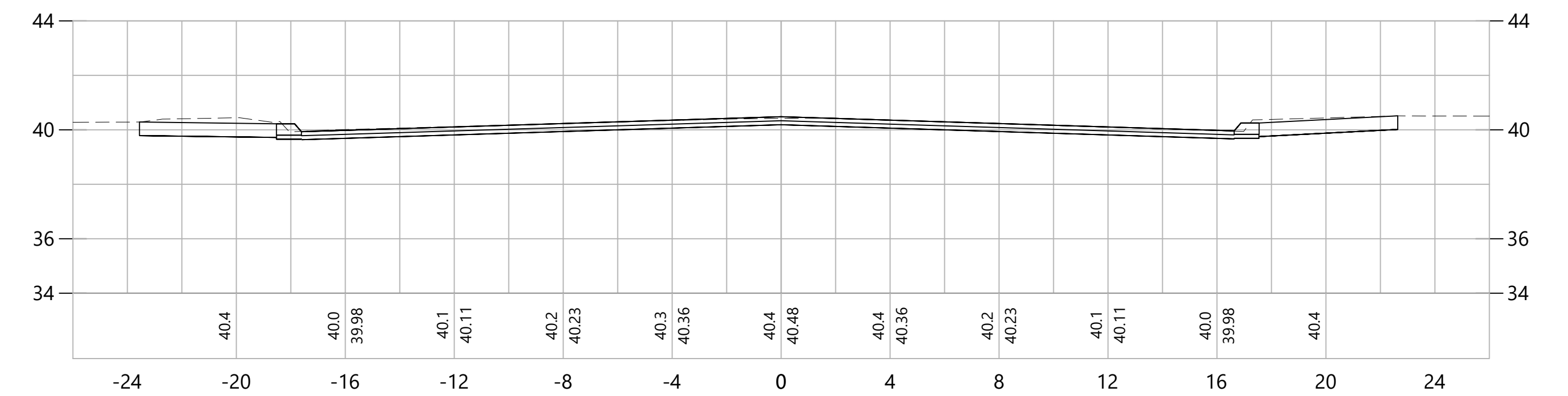
61+25.00



60+75.00



61+00.00




REV.	DATE	DESCRIPTION	SHEET. NO.



DESIGNER:
JRE
DRAFTER:
TJM
CHECKED BY:
BAA
APPROVED BY: SON

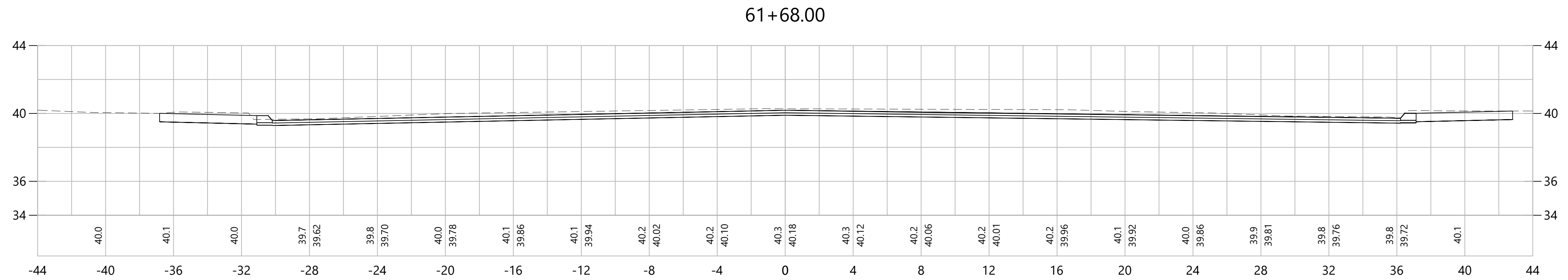
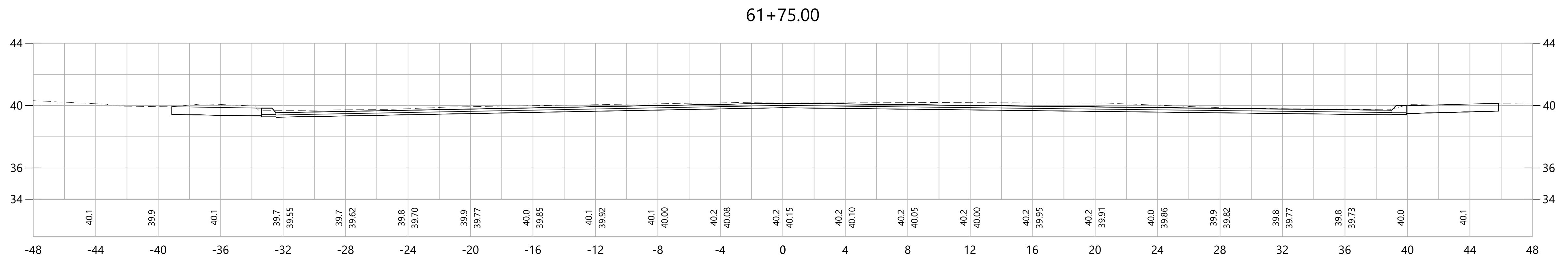
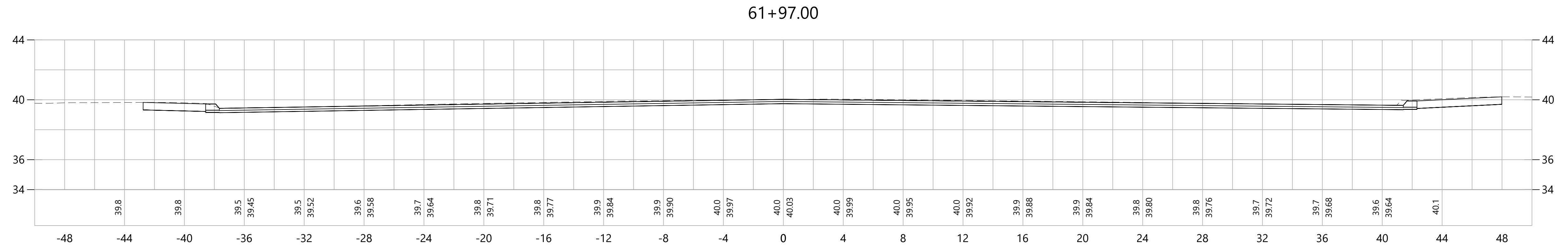
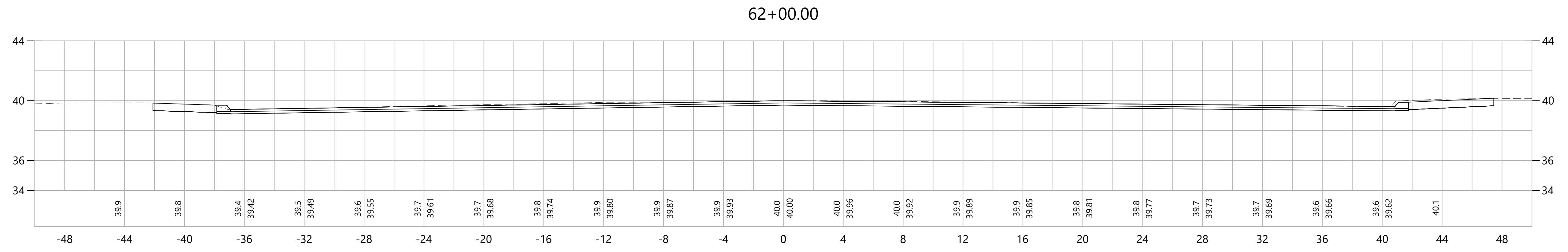
ISSUED FOR CONSTRUCTION DATE: JANUARY, 2020



PROJECT TITLE:
CAMBRIDGE DRIVE NEIGHBORHOOD
ROADWAY IMPROVEMENT PROJECT
VARIOUS LOCATIONS
CADD FILENAME: CRO-HAN-EVANS-MIL-4241300.DWG

TOWN:
EAST HARTFORD, CONNECTICUT
DRAWING TITLE:
CROSS SECTIONS
HANDEL ROAD

PROJECT NO.:
42413.00
DRAWING NO.:
CRO-042
SHEET NO.:
162 OF 294




DESIGNER: JRE	<p>SCALE IN FEET</p>	DESIGNER: JRE DRAFTER: TJM CHECKED BY: BAA APPROVED BY: SON	PROJECT TITLE: CAMBRIDGE DRIVE NEIGHBORHOOD ROADWAY IMPROVEMENT PROJECT VARIOUS LOCATIONS CADD FILENAME: CRO-HAN-EVANS-MIL-4241300.DWG	TOWN: EAST HARTFORD, CONNECTICUT DRAWING TITLE: CROSS SECTIONS HANDEL ROAD	PROJECT NO.: 42413.00 DRAWING NO.: CRO-043 SHEET NO.: 163 OF 294
DRAWN BY:					
DATE:					



Engineers Scientists Planners Designers

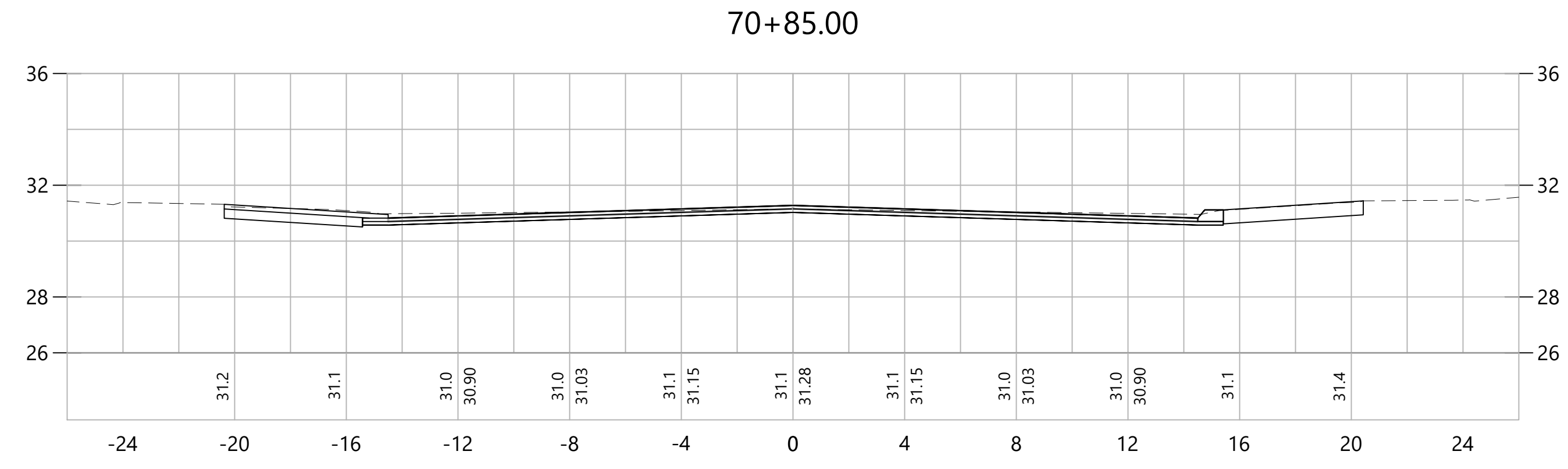
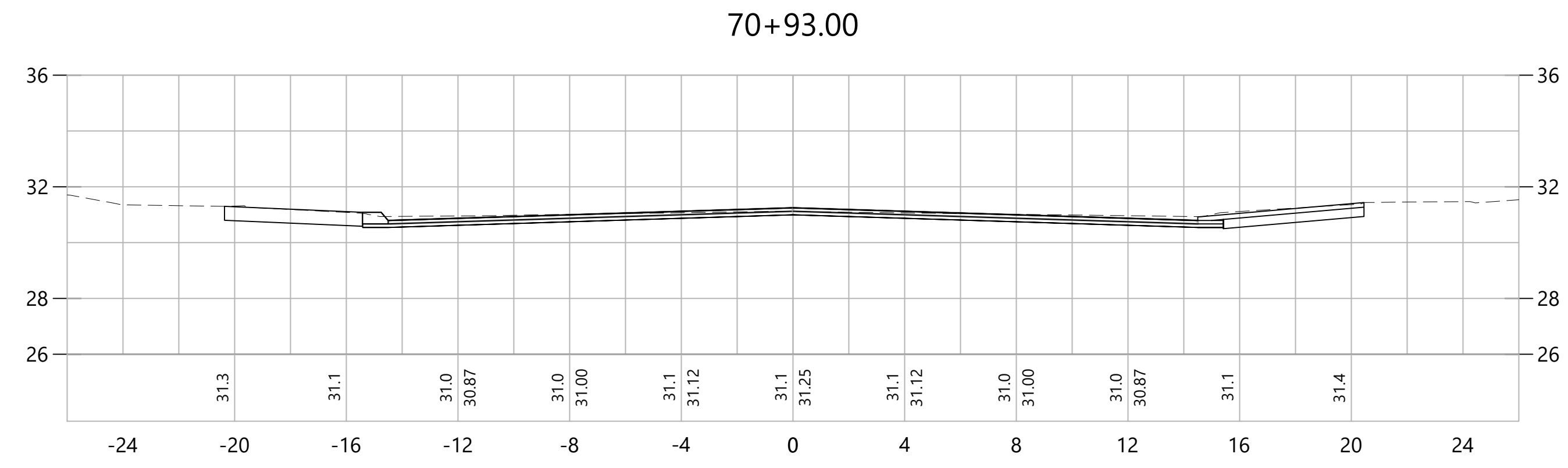
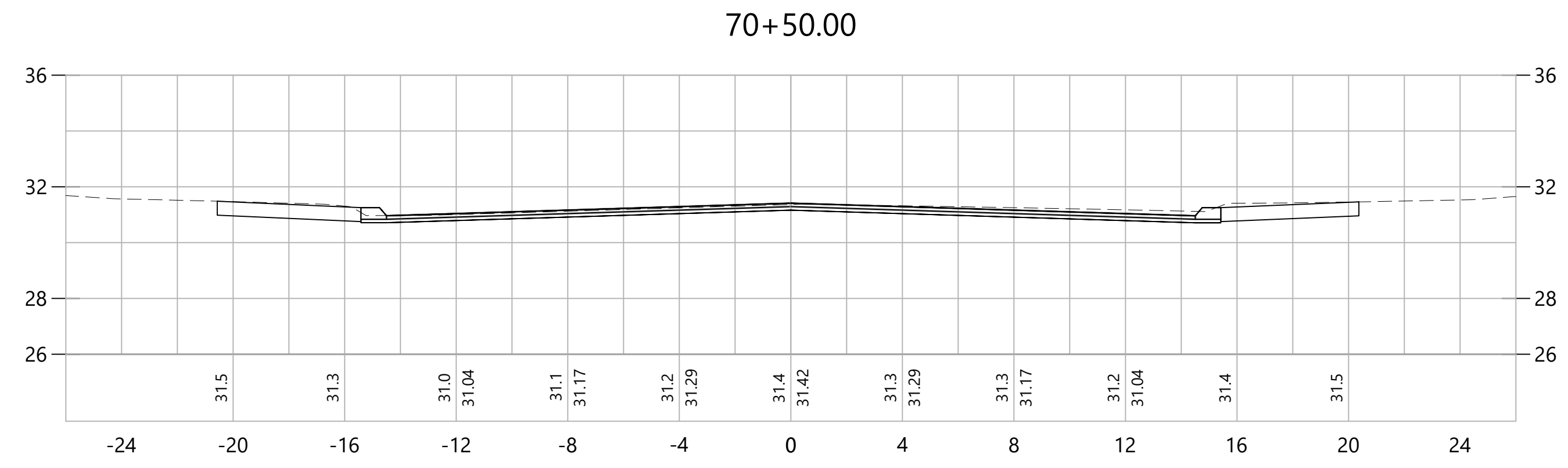
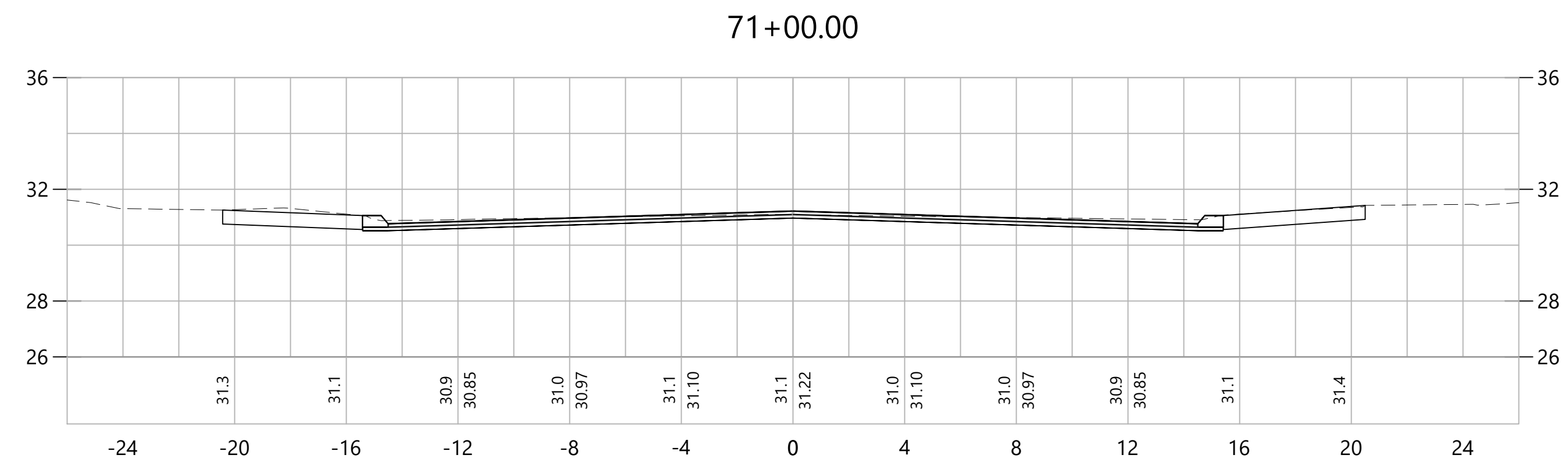
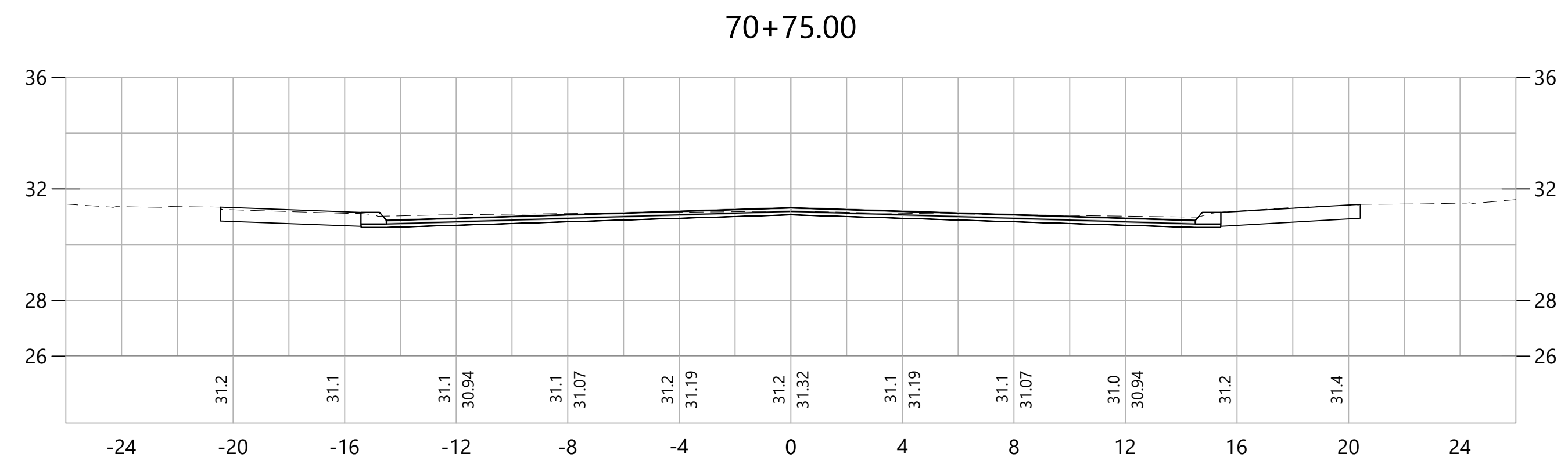
 ISSUED FOR CONSTRUCTION DATE: JANUARY, 2020



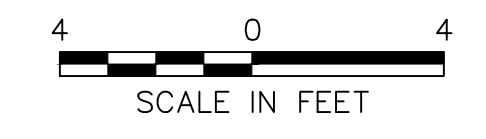
PROJECT TITLE:
 CAMBRIDGE DRIVE NEIGHBORHOOD
 ROADWAY IMPROVEMENT PROJECT
 VARIOUS LOCATIONS
 CADD FILENAME: CRO-HAN-EVANS-MIL-4241300.DWG

TOWN:
 EAST HARTFORD, CONNECTICUT
 DRAWING TITLE:
 CROSS SECTIONS
 HANDEL ROAD

PROJECT NO.:
 42413.00
 DRAWING NO.:
 CRO-043
 SHEET NO.:
 163 OF 294




REV.	DATE	DESCRIPTION	SHEET. NO.



DESIGNER:
JRE
DRAFTER:
TJM
CHECKED BY:
BAA
APPROVED BY: SON

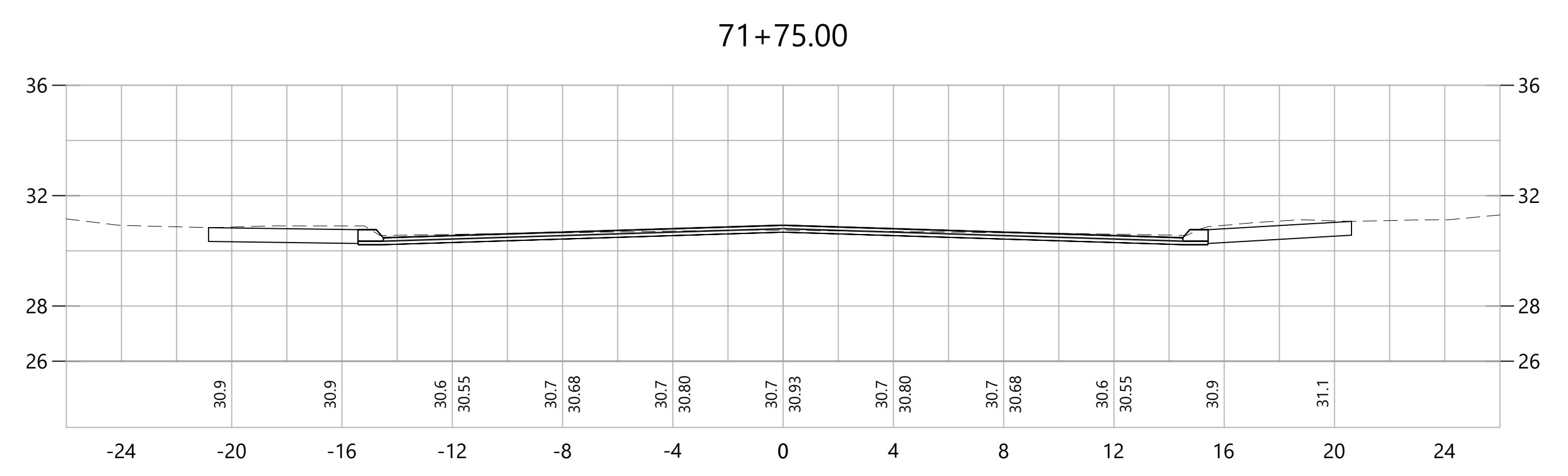
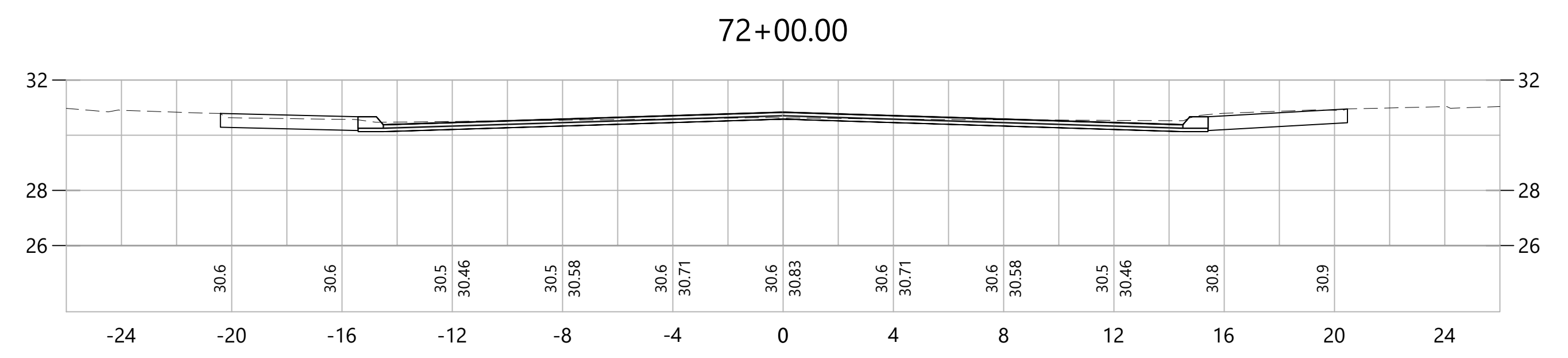
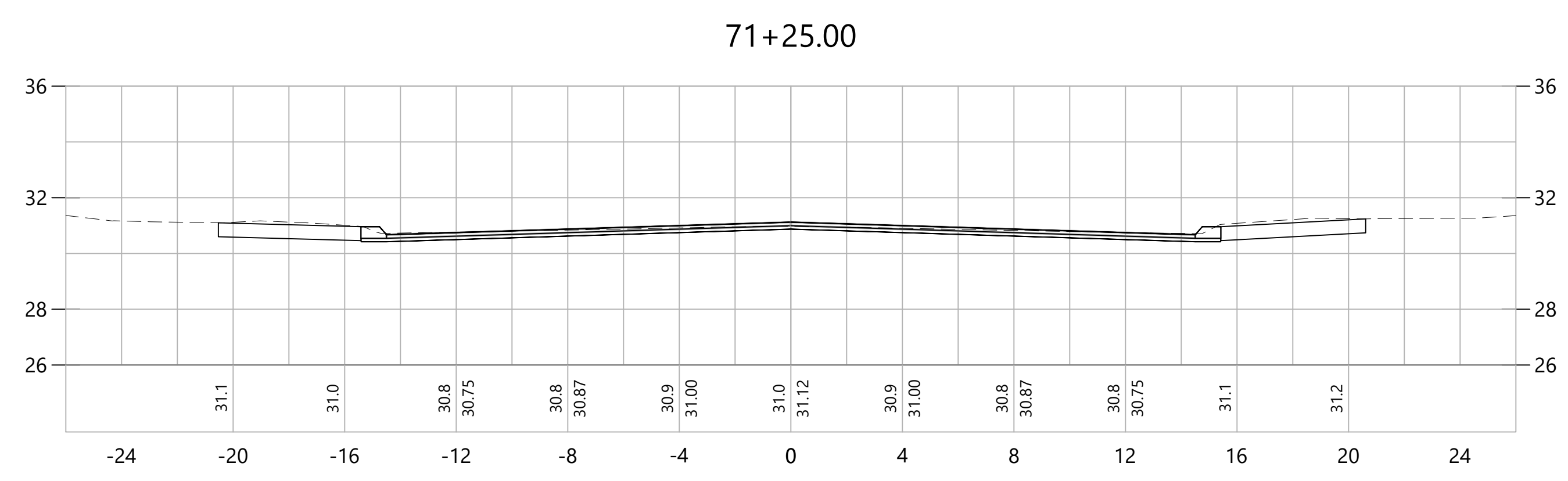
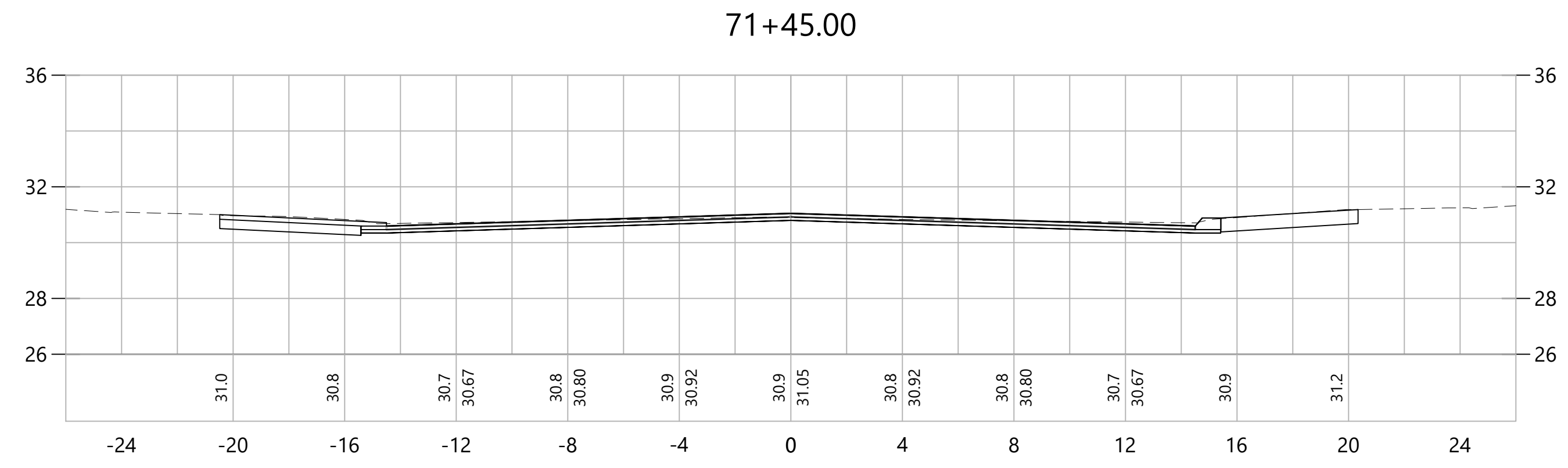
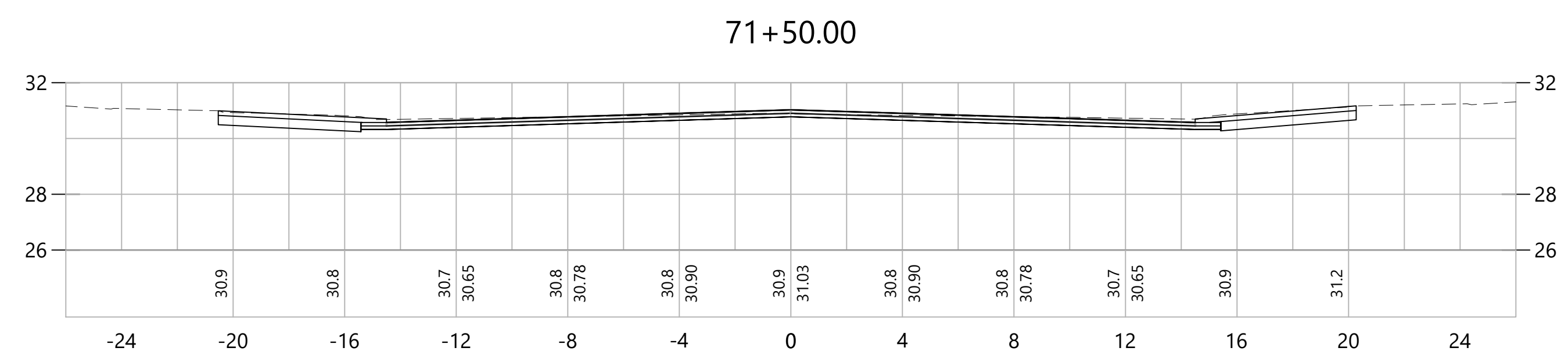
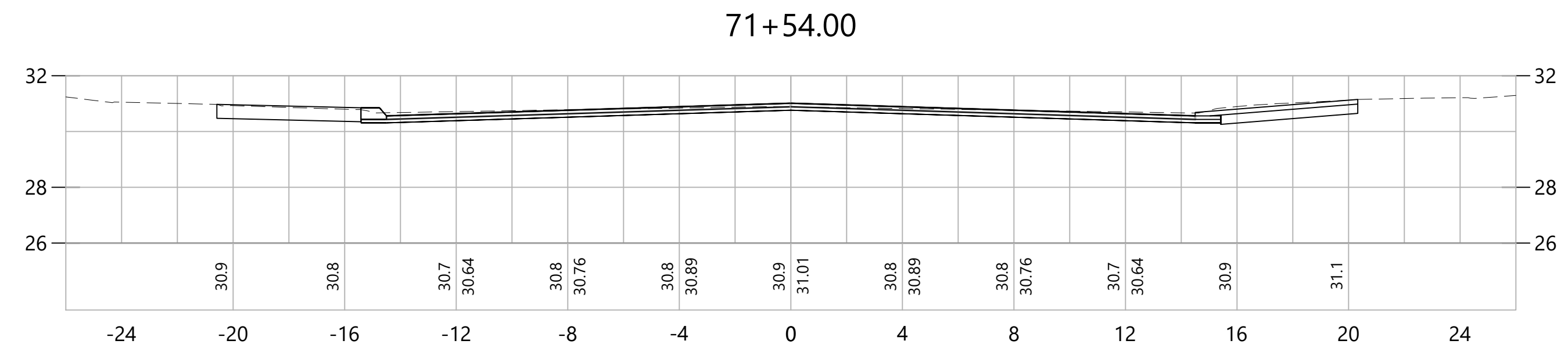
ISSUED FOR CONSTRUCTION DATE: JANUARY, 2020



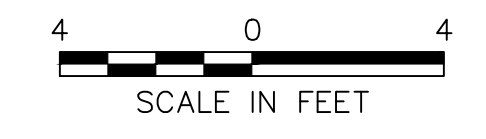
PROJECT TITLE:
**CAMBRIDGE DRIVE NEIGHBORHOOD
ROADWAY IMPROVEMENT PROJECT
VARIOUS LOCATIONS**
CADD FILENAME: CRO-HOLL-JEFF-NASS-4241300.DWG

TOWN:
EAST HARTFORD, CONNECTICUT
DRAWING TITLE:
**CROSS SECTIONS
HOLLISTER DRIVE**

PROJECT NO.:
42413.00
DRAWING NO.:
CRO-044
SHEET NO.:
164 OF 294




REV.	DATE	DESCRIPTION	SHEET. NO.



DESIGNER:
JRE
DRAFTER:
TJM
CHECKED BY:
BAA
APPROVED BY: SON

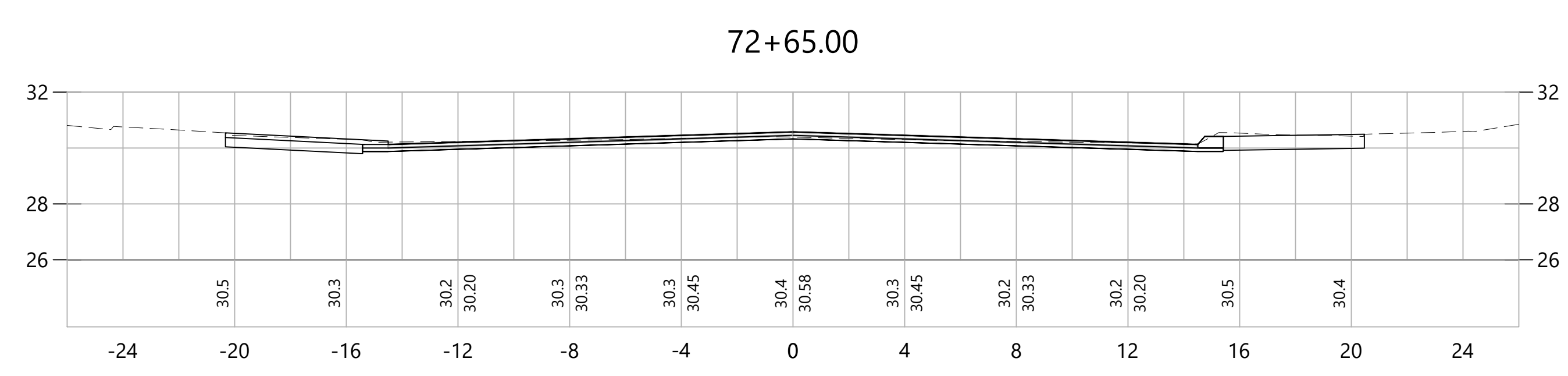
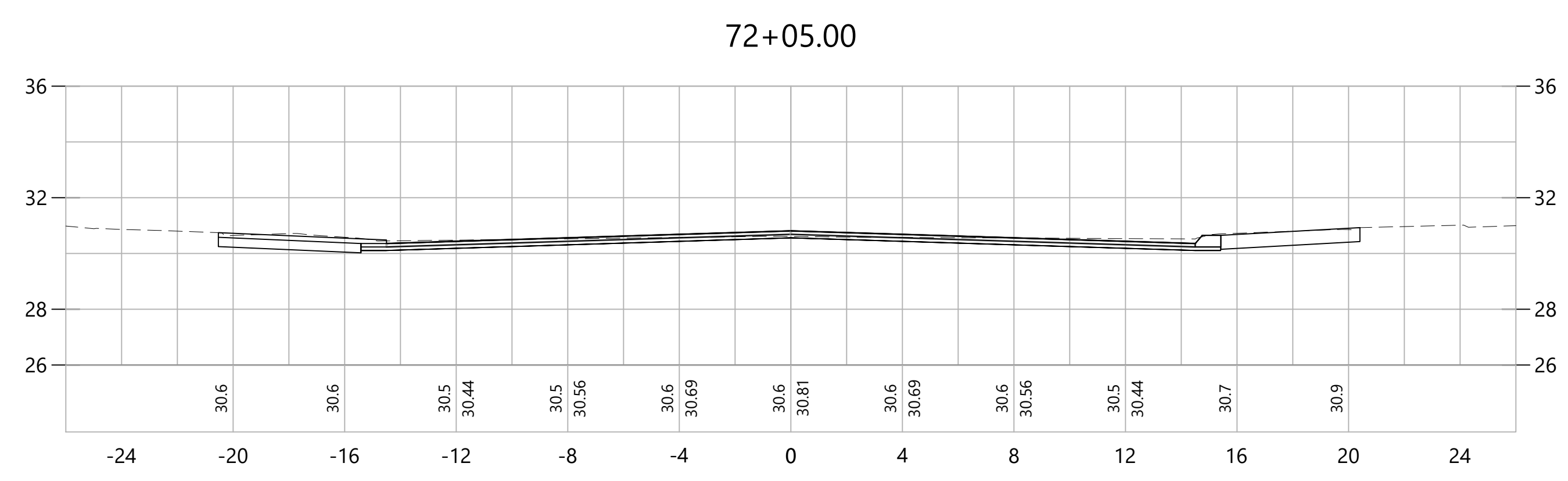
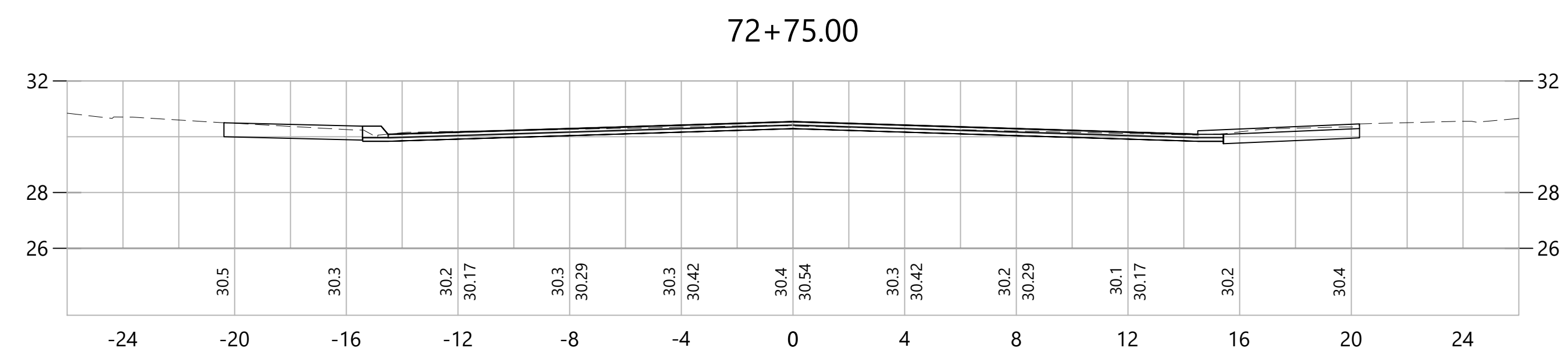
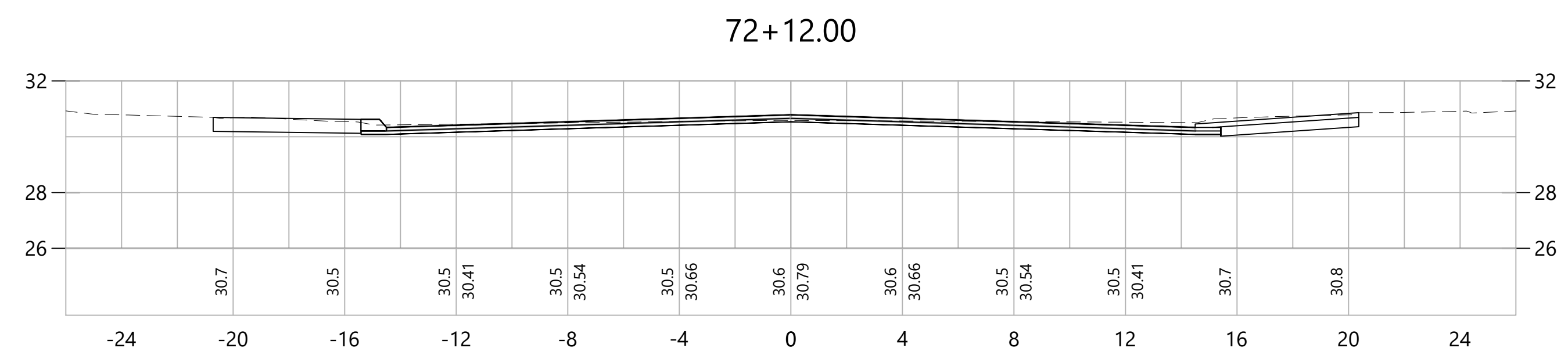
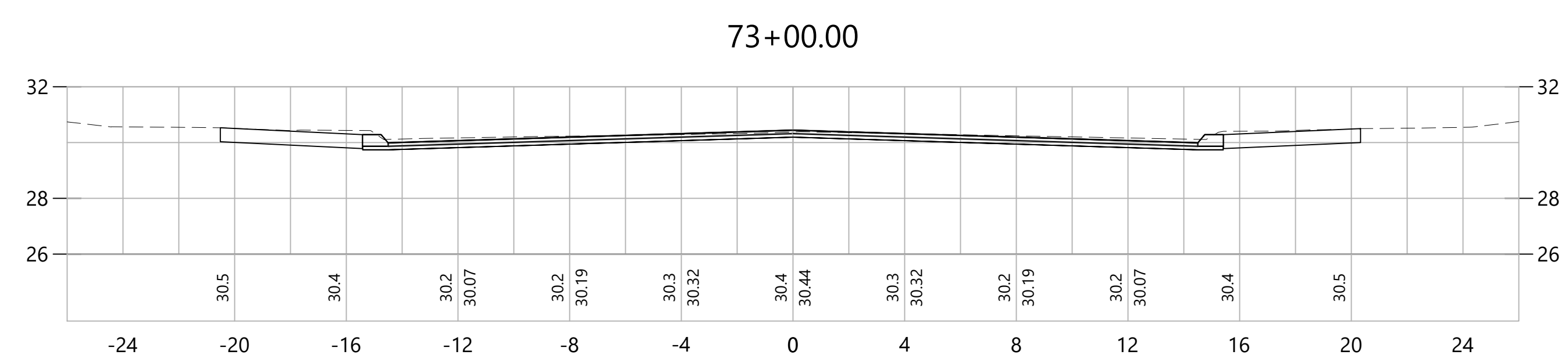
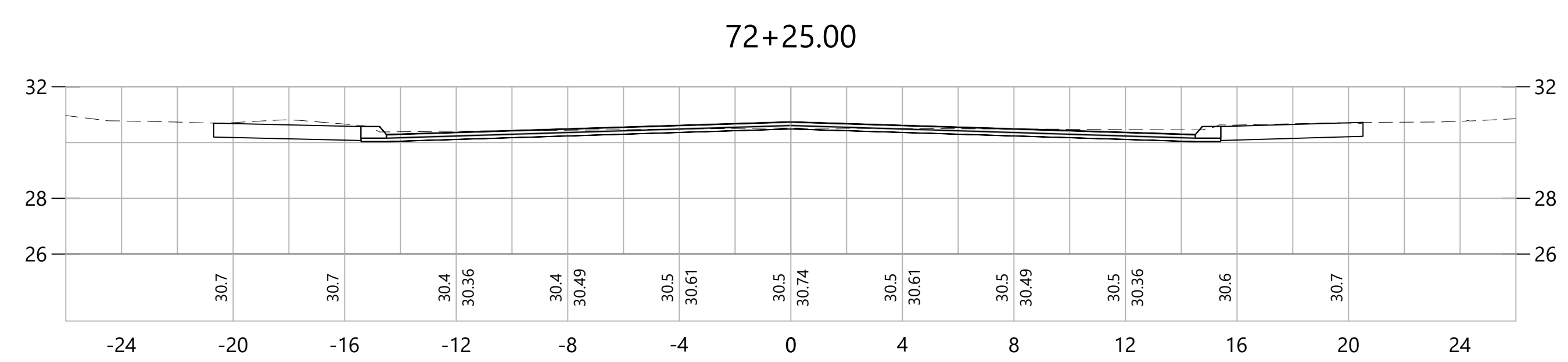
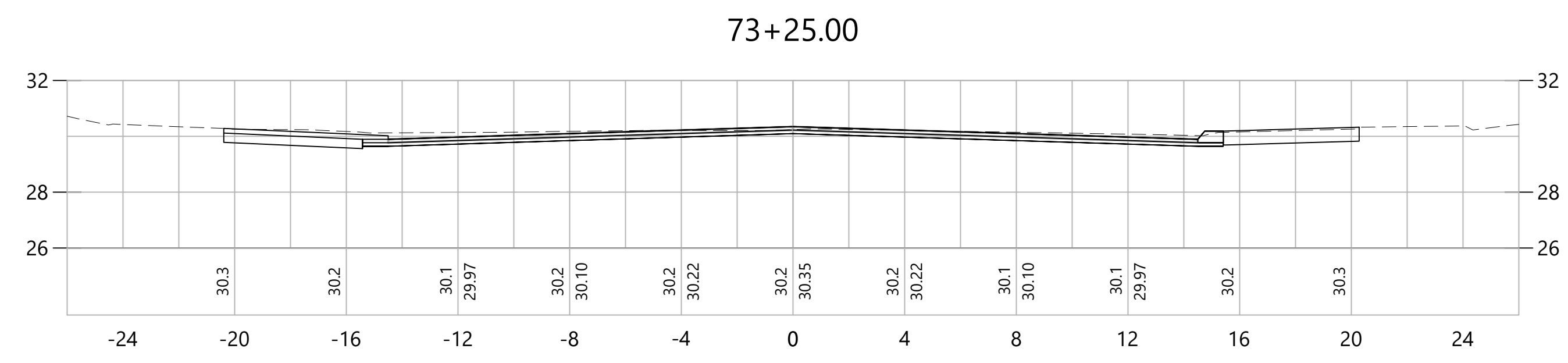
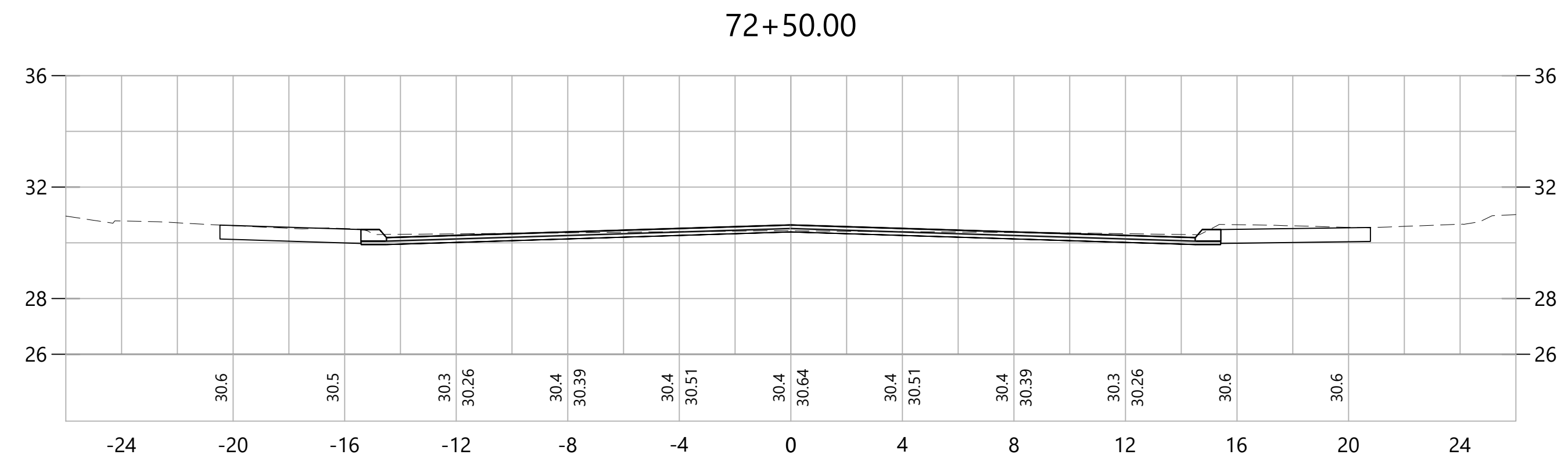
ISSUED FOR CONSTRUCTION DATE: JANUARY, 2020



PROJECT TITLE:
**CAMBRIDGE DRIVE NEIGHBORHOOD
ROADWAY IMPROVEMENT PROJECT
VARIOUS LOCATIONS**
CADD FILENAME: CRO-HOLL-JEFF-NASS-4241300.DWG

TOWN:
EAST HARTFORD, CONNECTICUT
DRAWING TITLE:
**CROSS SECTIONS
HOLLISTER DRIVE**

PROJECT NO.:
42413.00
DRAWING NO.:
CRO-045
SHEET NO.:
165 OF 294




REV.	DATE	DESCRIPTION	SHEET. NO.

SCALE IN FEET

DESIGNER: JRE
 DRAFTER: TJM
 CHECKED BY: BAA
 APPROVED BY: SON

ISSUED FOR CONSTRUCTION DATE: JANUARY, 2020



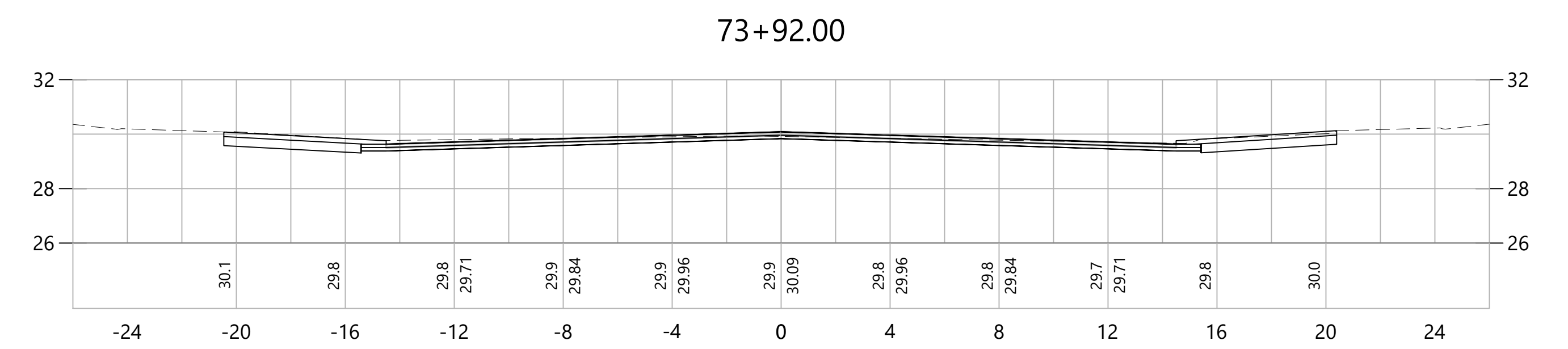
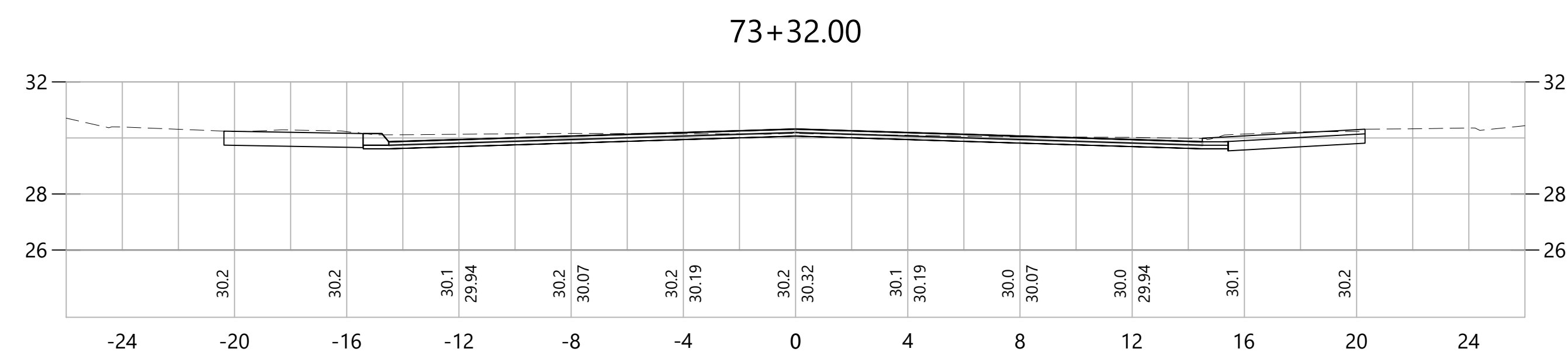
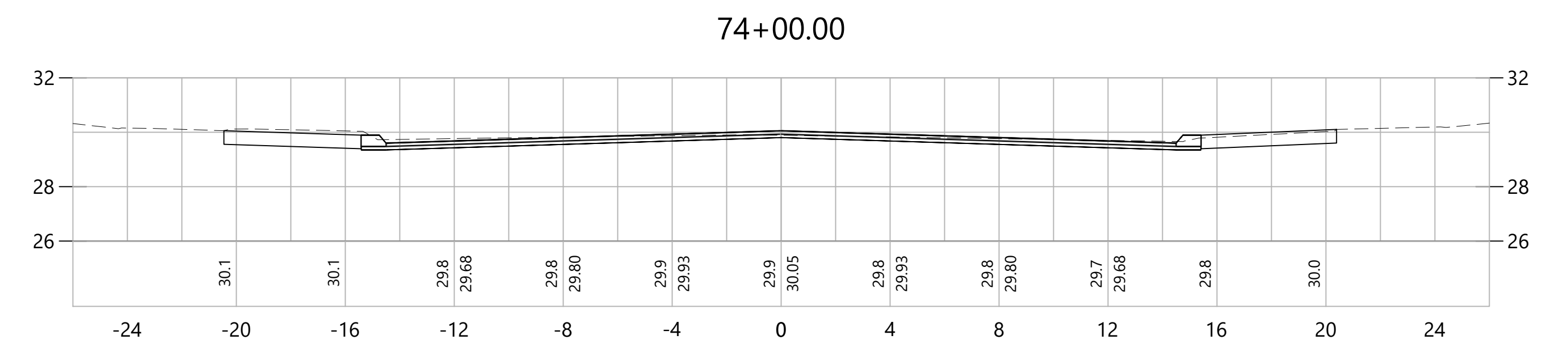
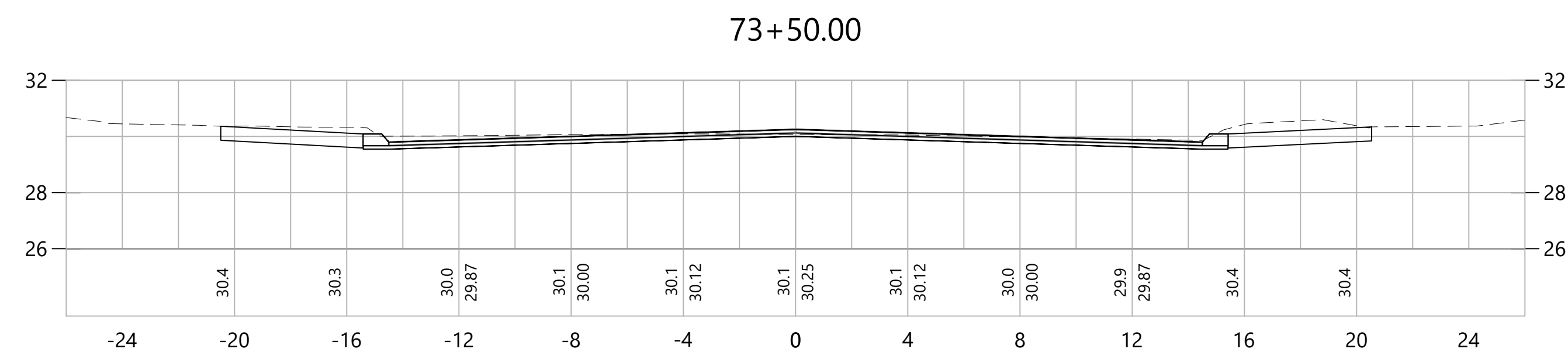
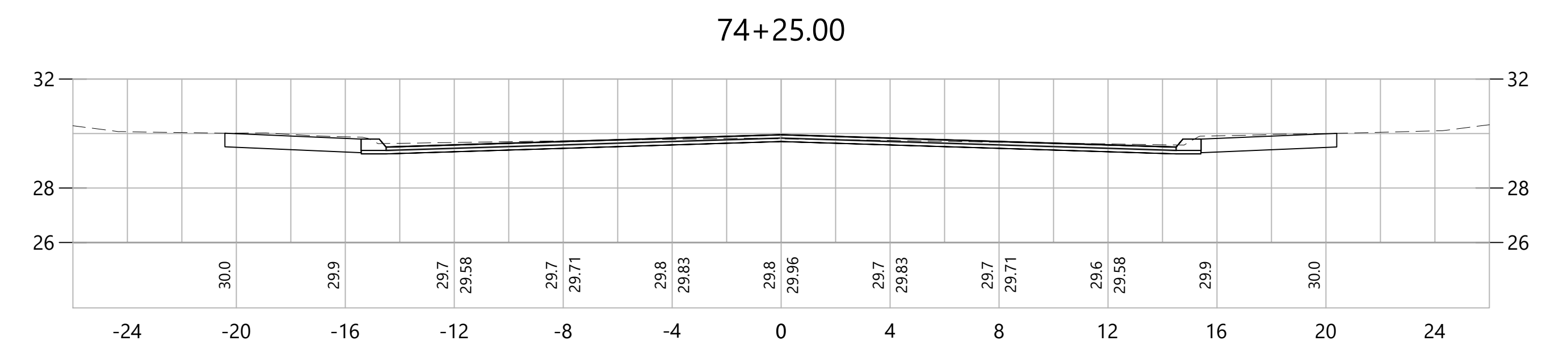
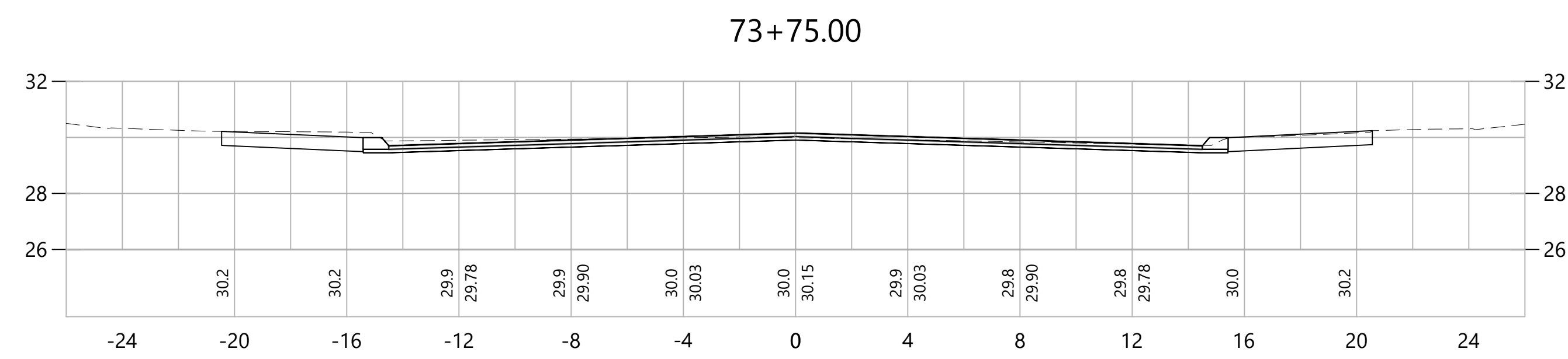
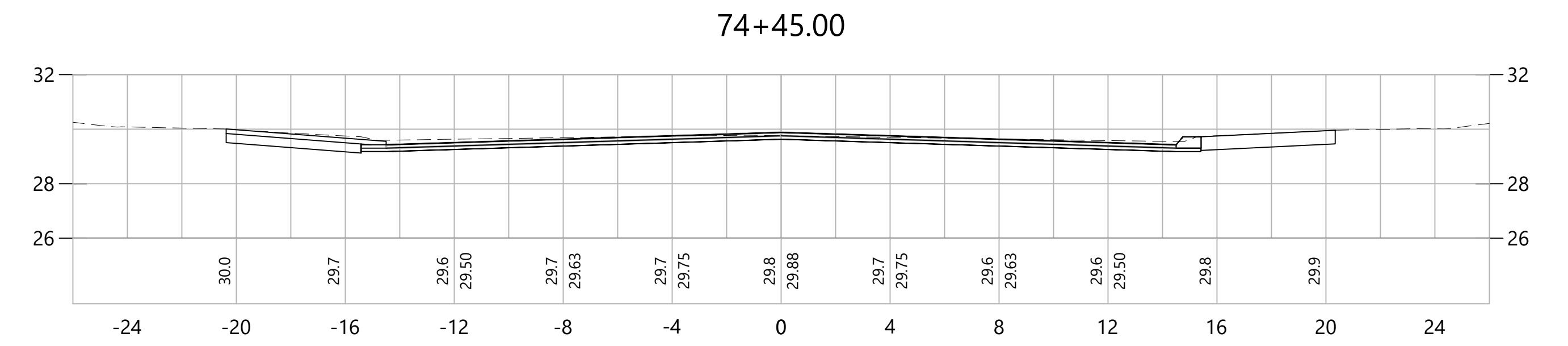
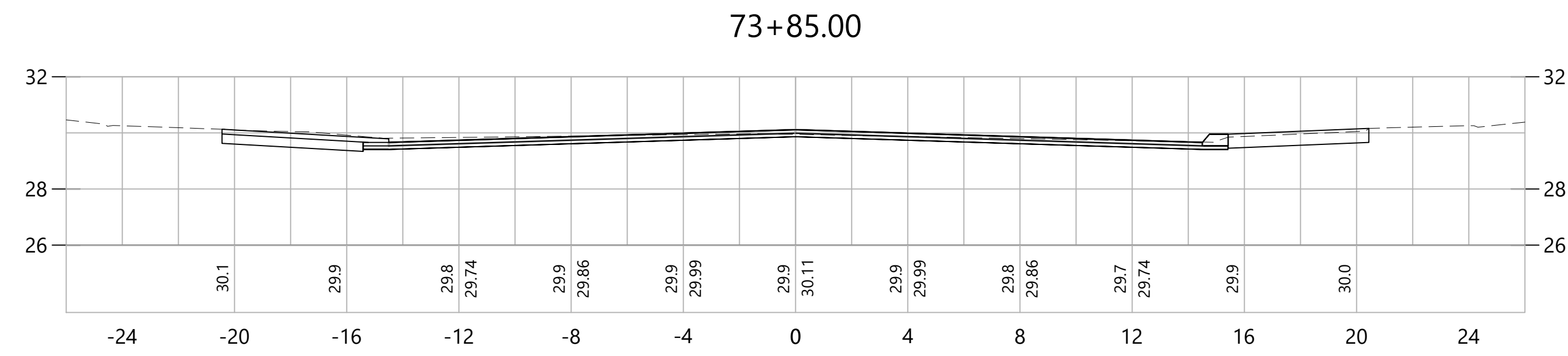
PROJECT TITLE:
**CAMBRIDGE DRIVE NEIGHBORHOOD
 ROADWAY IMPROVEMENT PROJECT
 VARIOUS LOCATIONS**

CADD FILENAME: CRO-HOLL-JEFF-NASS-4241300.DWG

TOWN:
EAST HARTFORD, CONNECTICUT

DRAWING TITLE:
**CROSS SECTIONS
 HOLLISTER DRIVE**

PROJECT NO.: **42413.00**
 DRAWING NO.: **CRO-046**
 SHEET NO.: **166 OF 294**




REV.	DATE	DESCRIPTION	SHEET. NO.



DESIGNER:
JRE
DRAFTER:
TJM
CHECKED BY:
BAA
APPROVED BY: SON

Engineers Scientists Planners Designers

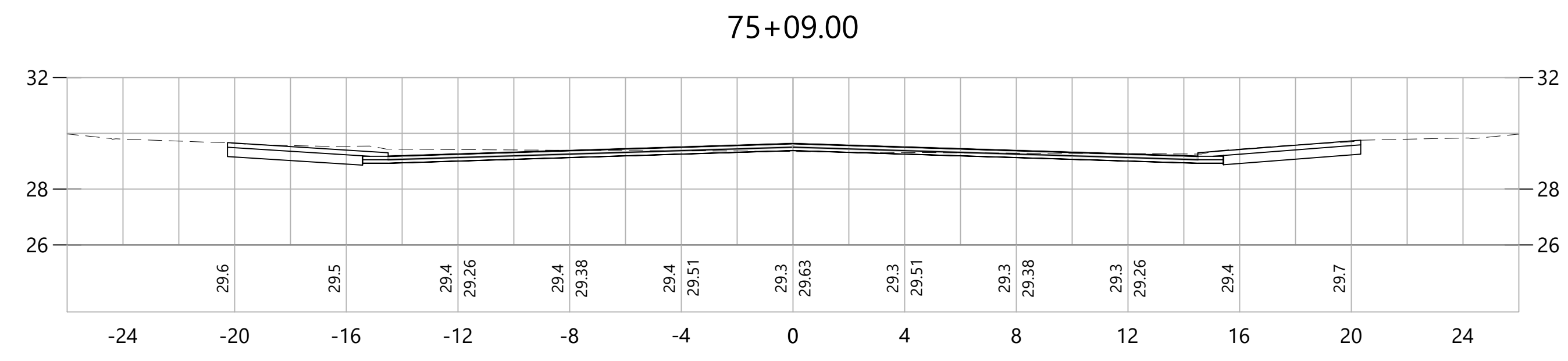
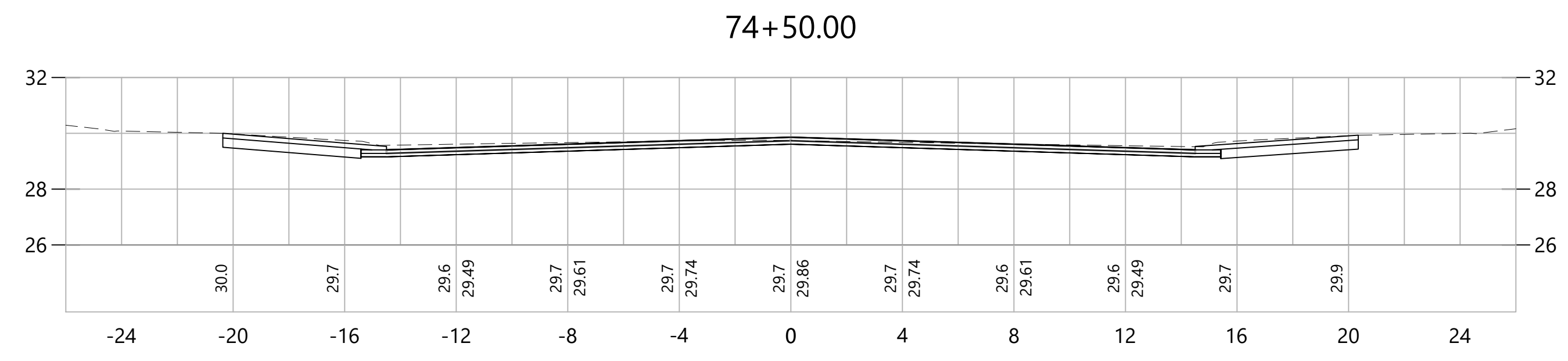
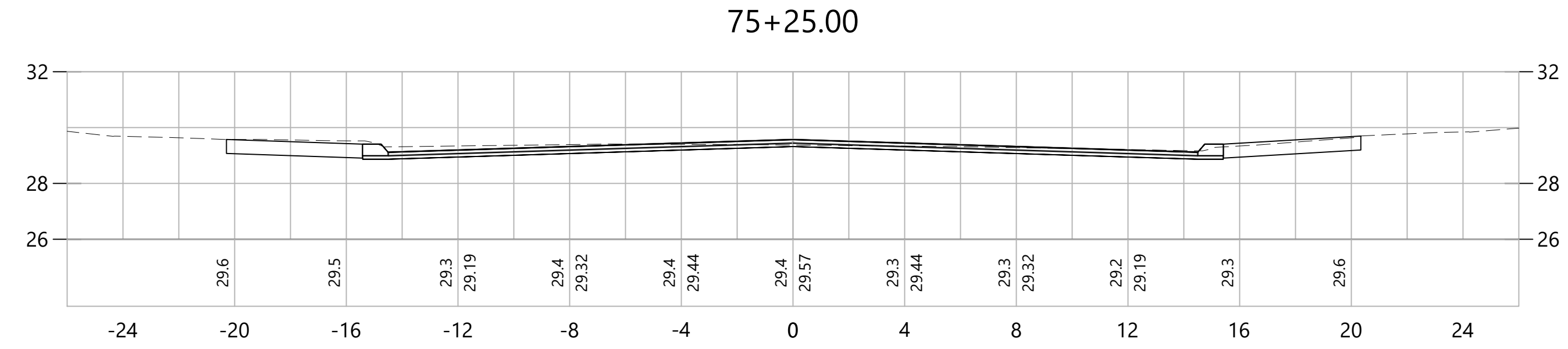
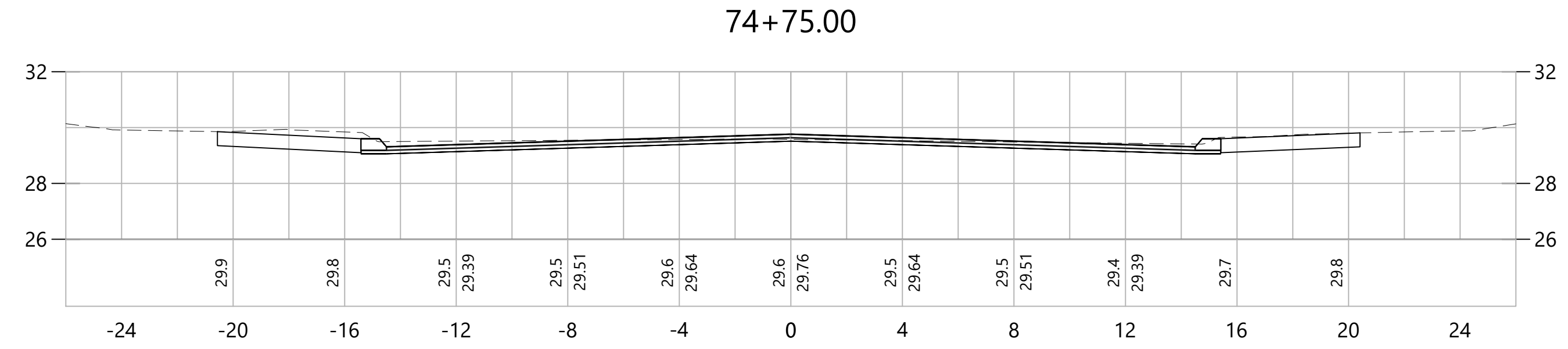
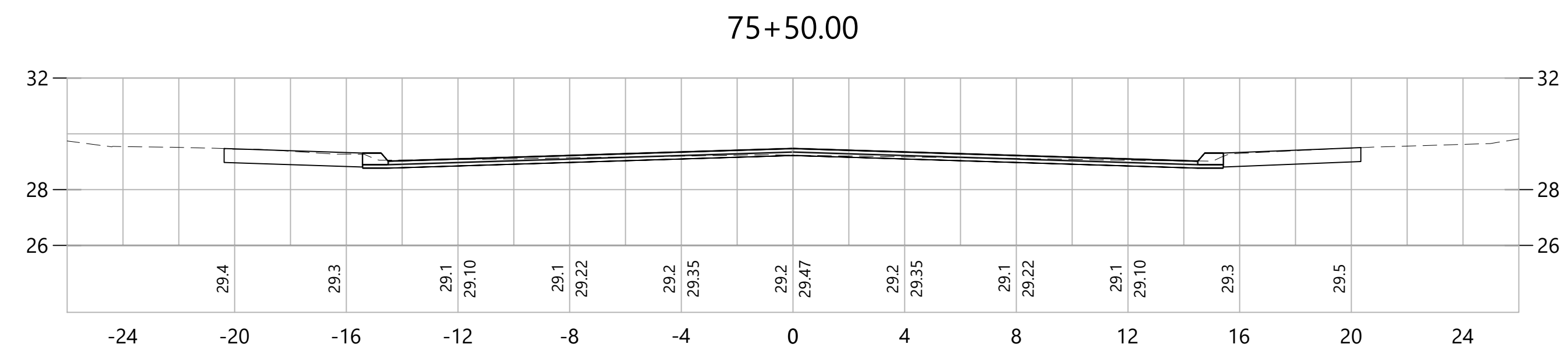
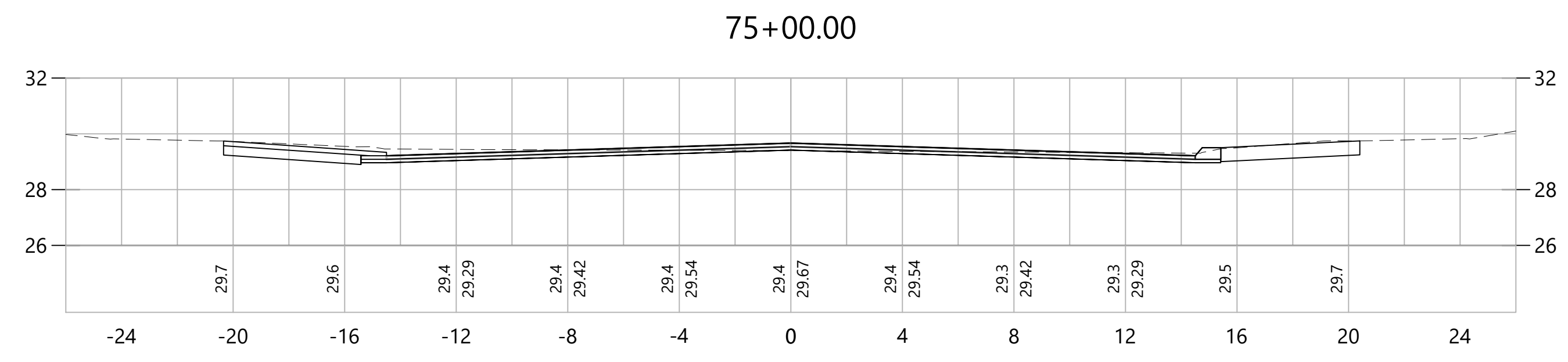
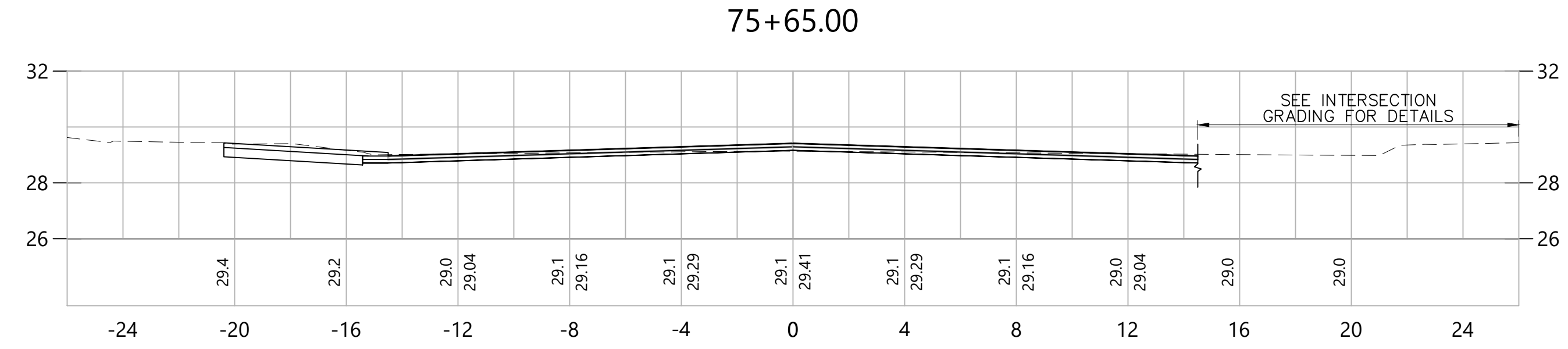
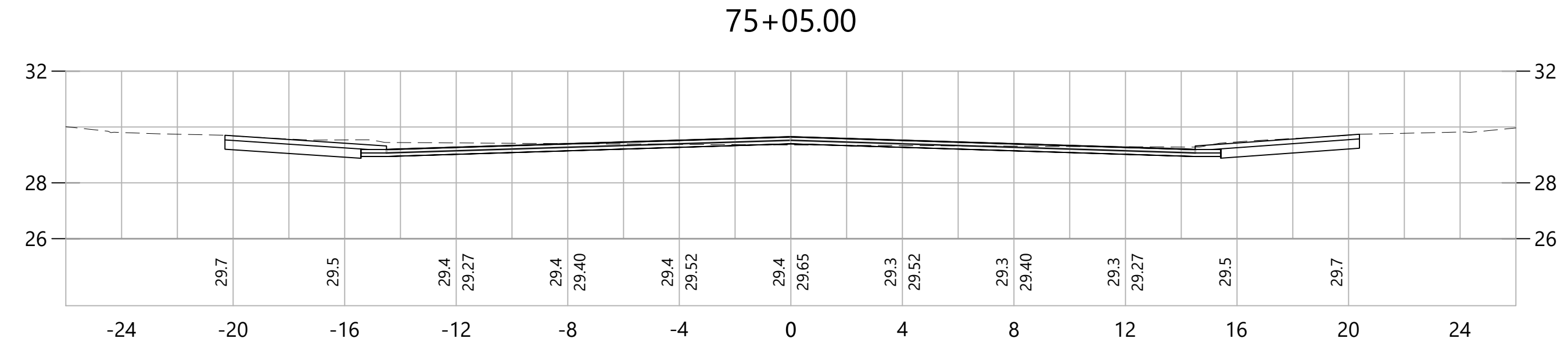
ISSUED FOR CONSTRUCTION DATE: JANUARY, 2020



PROJECT TITLE:
**CAMBRIDGE DRIVE NEIGHBORHOOD
ROADWAY IMPROVEMENT PROJECT
VARIOUS LOCATIONS**
CADD FILENAME: CRO-HOLL-JEFF-NASS-4241300.DWG

TOWN:
EAST HARTFORD, CONNECTICUT
DRAWING TITLE:
**CROSS SECTIONS
HOLLISTER DRIVE**

PROJECT NO.:
42413.00
DRAWING NO.:
CRO-047
SHEET NO.:
167 OF 294




REV.	DATE	DESCRIPTION	SHEET. NO.

SCALE IN FEET

DESIGNER: JRE
 DRAFTER: TJM
 CHECKED BY: BAA
 APPROVED BY: SON

Engineers Scientists Planners Designers

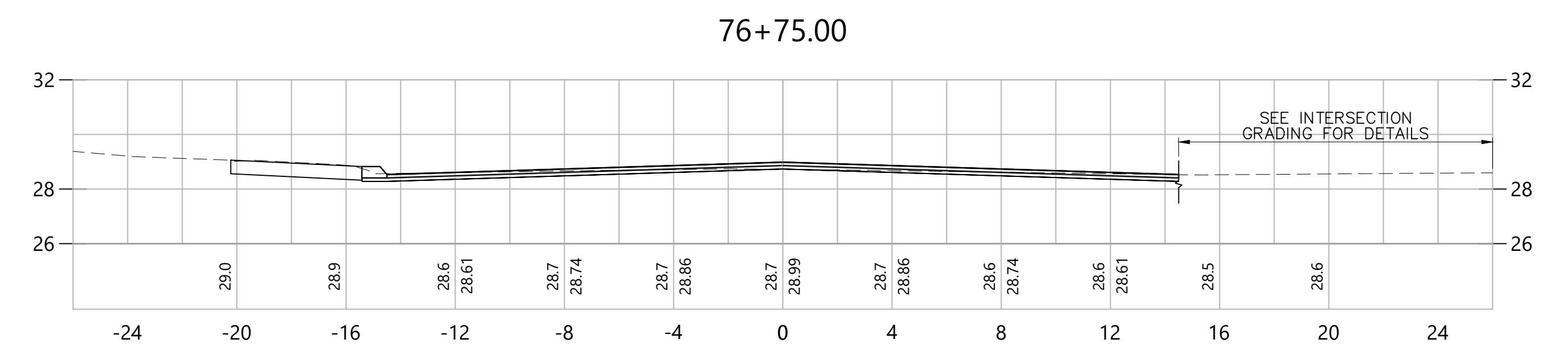
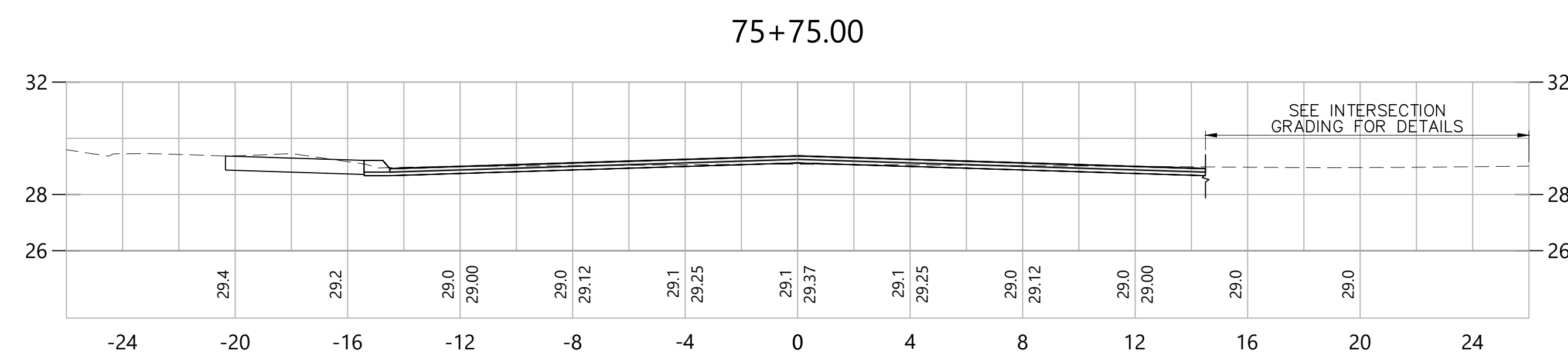
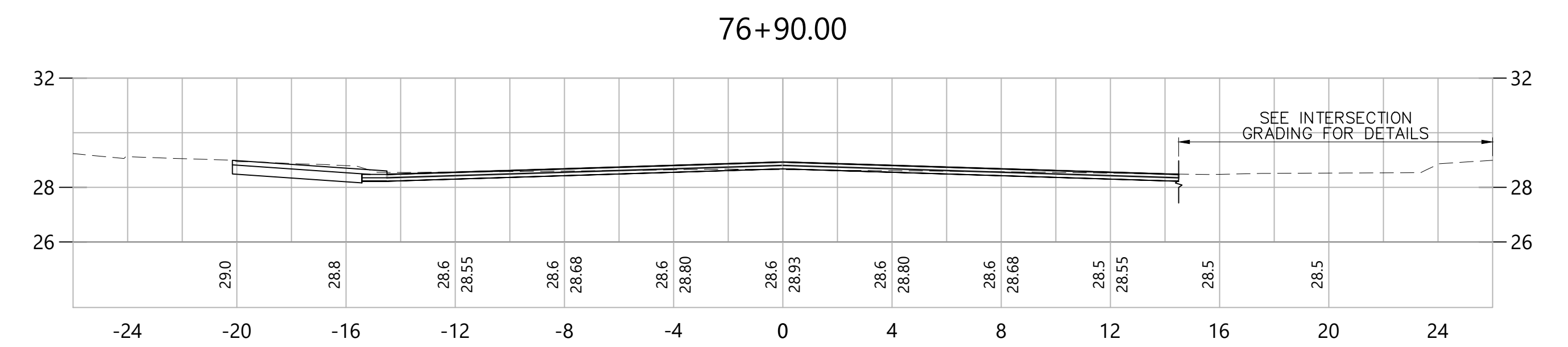
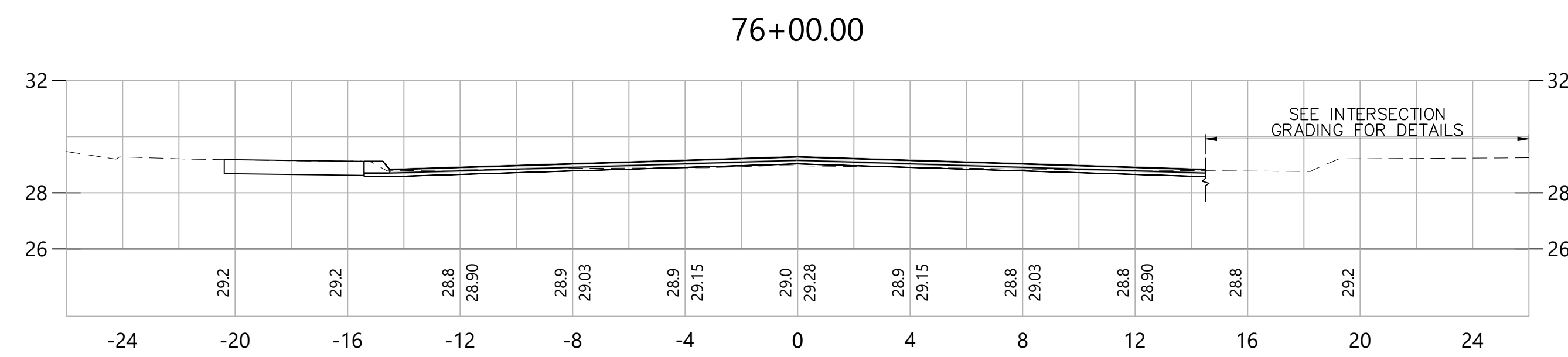
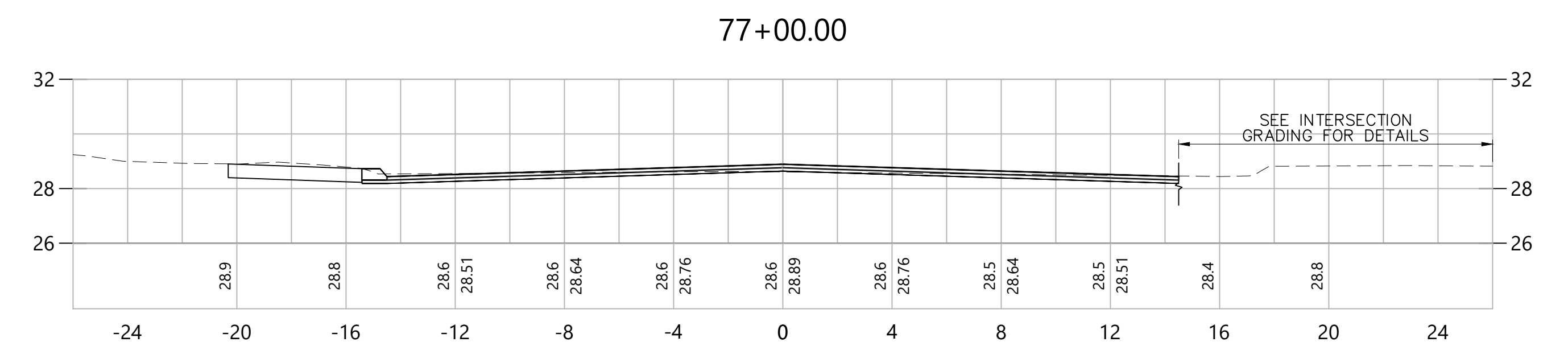
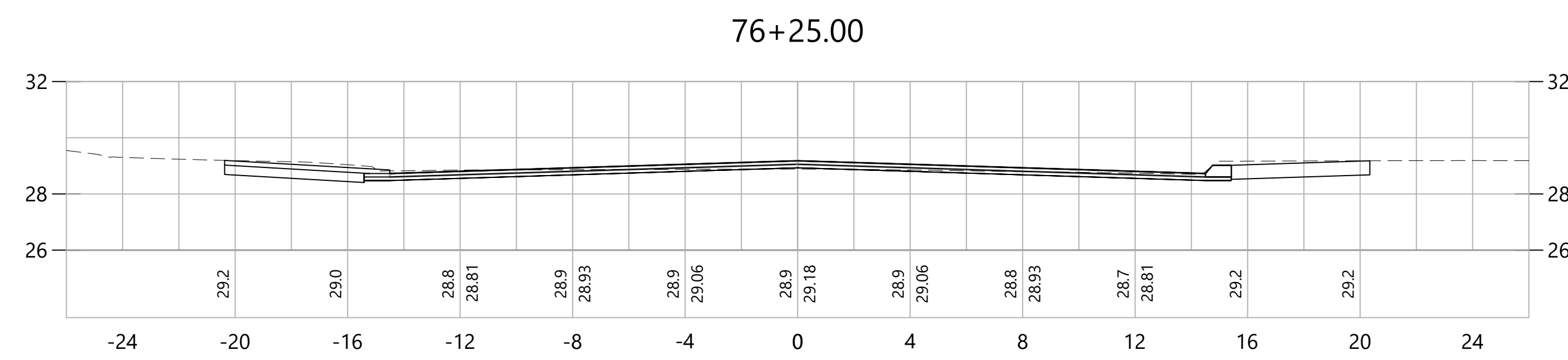
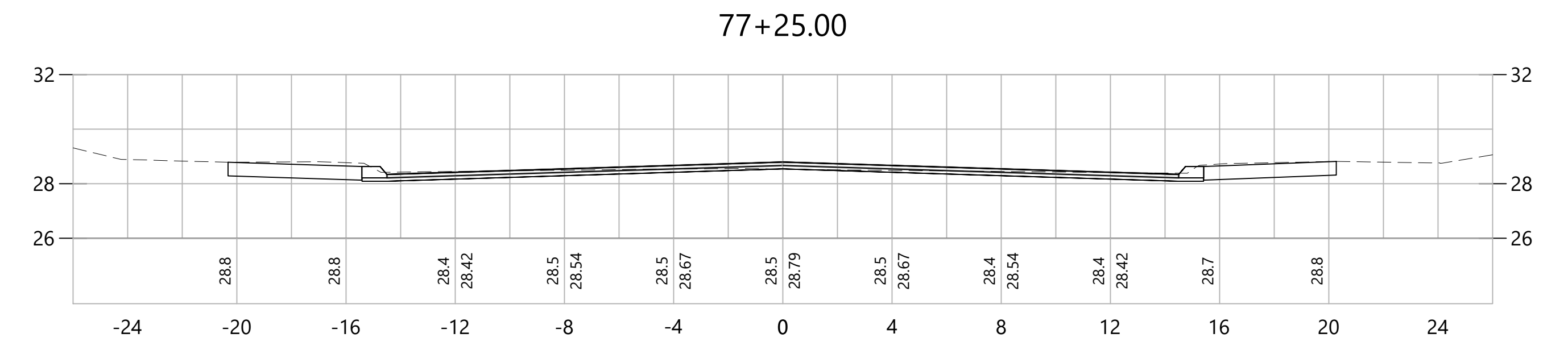
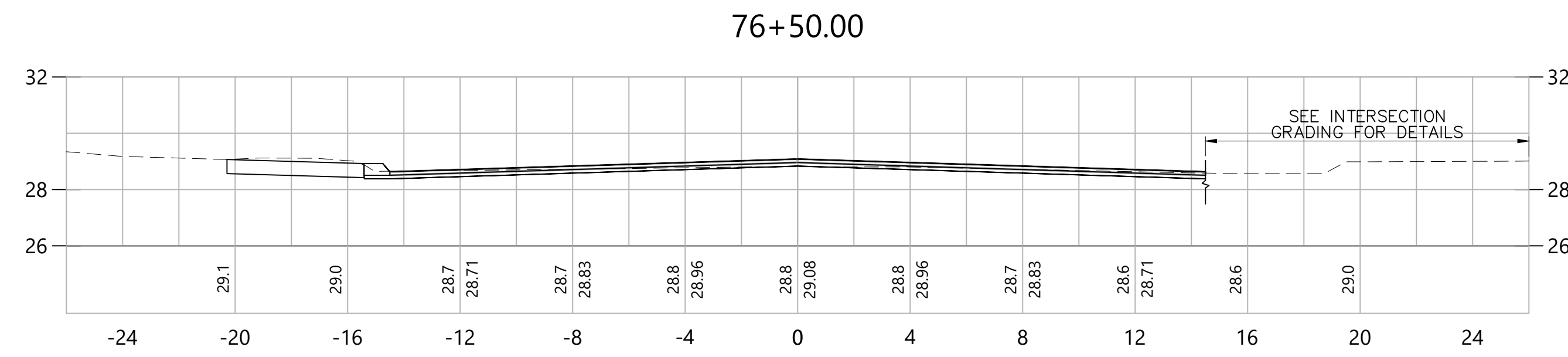
 ISSUED FOR CONSTRUCTION DATE: JANUARY, 2020



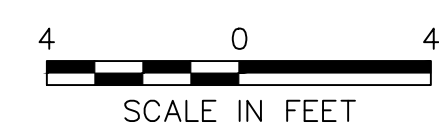
PROJECT TITLE:
CAMBRIDGE DRIVE NEIGHBORHOOD ROADWAY IMPROVEMENT PROJECT
 VARIOUS LOCATIONS
 CADD FILENAME: CRO-HOLL-JEFF-NASS-4241300.DWG

TOWN:
 EAST HARTFORD, CONNECTICUT
 DRAWING TITLE:
CROSS SECTIONS
 HOLLISTER DRIVE


PROJECT NO.: **42413.00**
 DRAWING NO.: **CRO-048**
 SHEET NO.: **168 OF 294**



REV.	DATE	DESCRIPTION	SHEET. NO.



DESIGNER:
JRE
DRAFTER:
TJM
CHECKED BY:
BAA
APPROVED BY: SON



Engineers Scientists Planners Designers

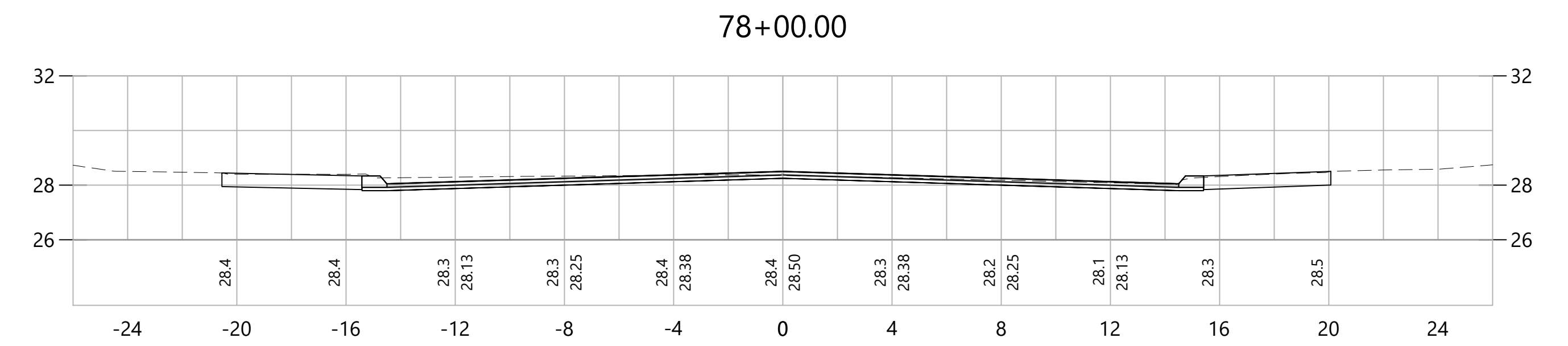
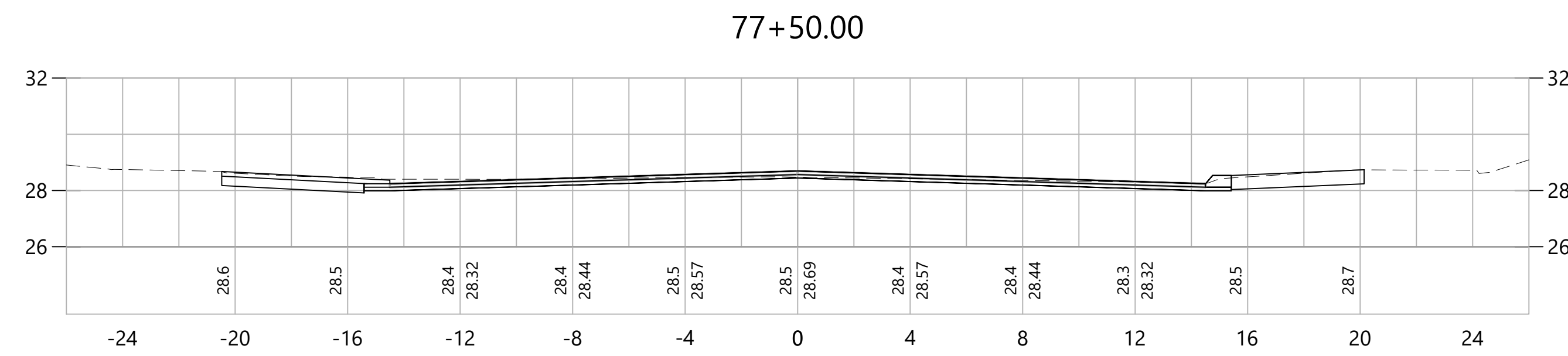
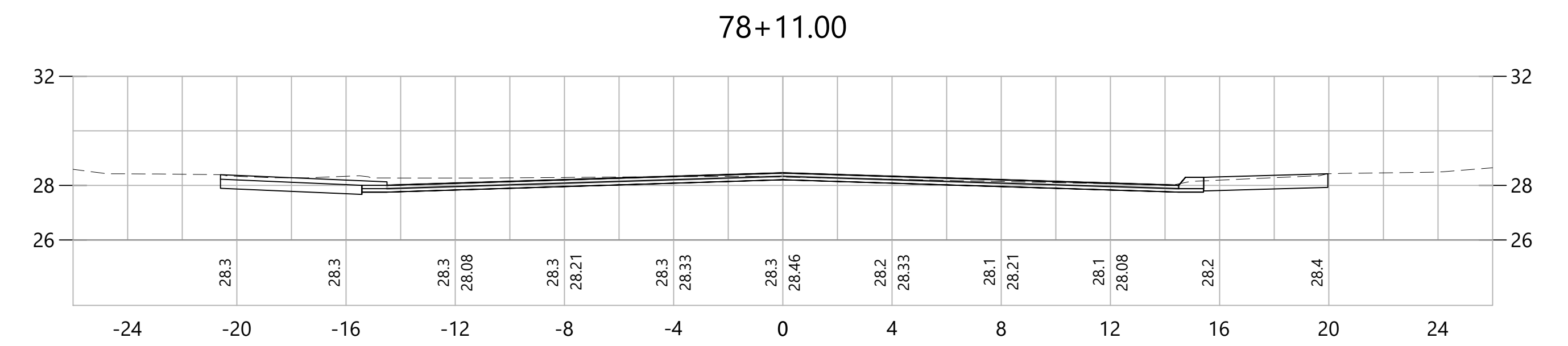
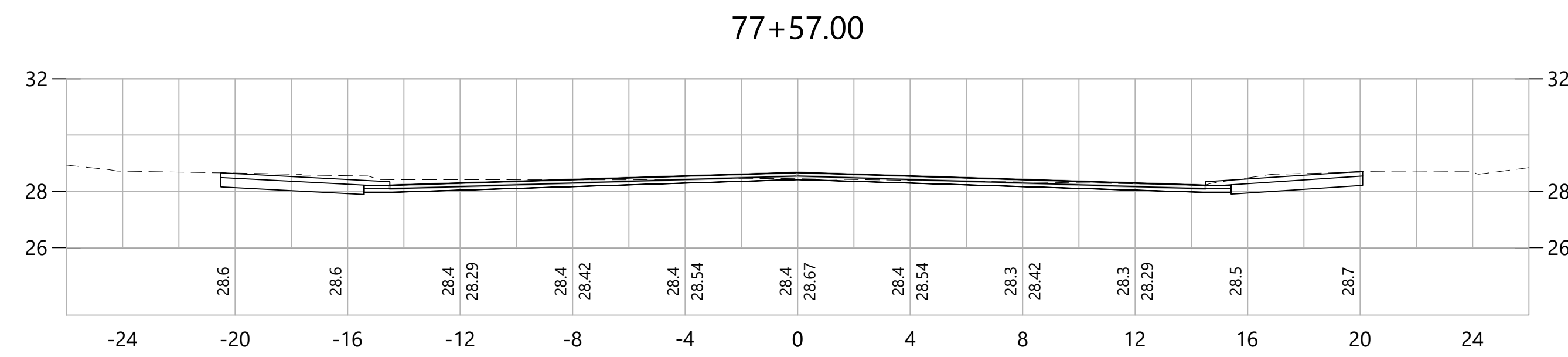
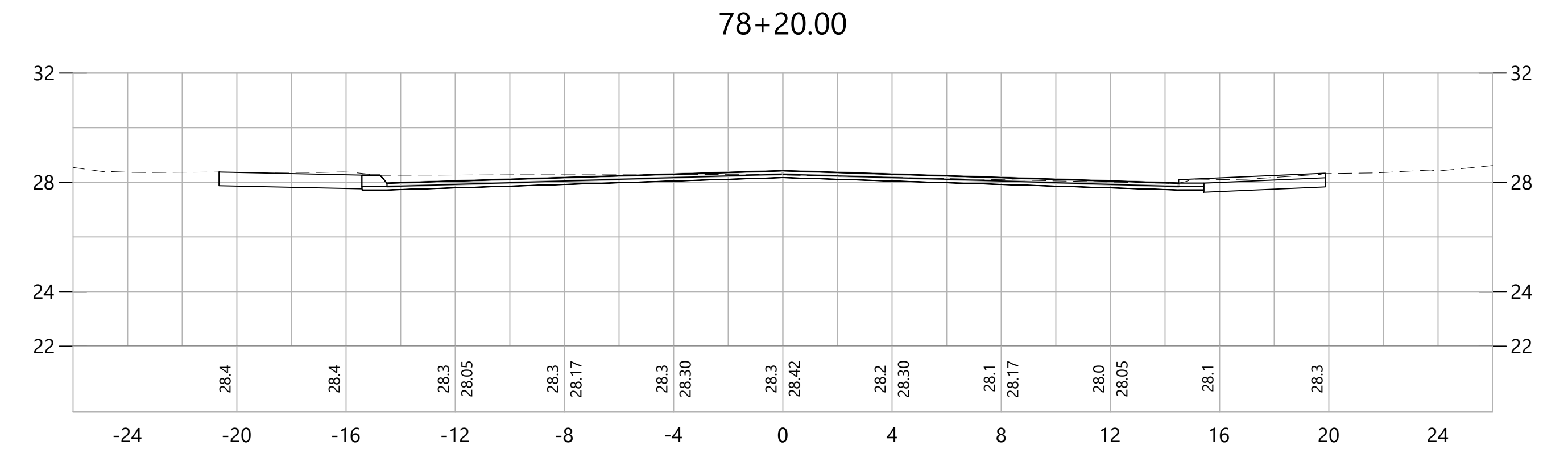
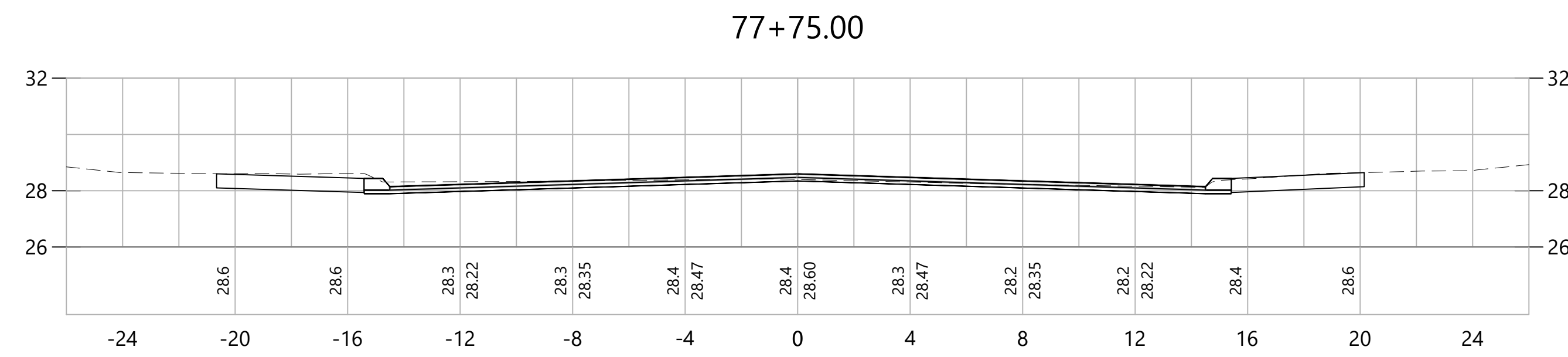
ISSUED FOR CONSTRUCTION DATE: JANUARY, 2020



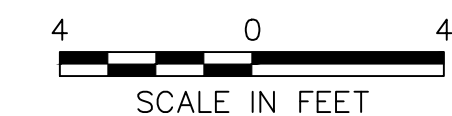
PROJECT TITLE:
**CAMBRIDGE DRIVE NEIGHBORHOOD
ROADWAY IMPROVEMENT PROJECT
VARIOUS LOCATIONS**
CADD FILENAME: CRO-HOLL-JEFF-NASS-4241300.DWG

TOWN:
EAST HARTFORD, CONNECTICUT
DRAWING TITLE:
**CROSS SECTIONS
HOLLISTER DRIVE**


PROJECT NO.:
42413.00
DRAWING NO.:
CRO-049
SHEET NO.:
169 OF 294



REV.	DATE	DESCRIPTION	SHEET. NO.




DESIGNER:
JRE
DRAFTER:
TJM
CHECKED BY:
BAA
APPROVED BY: SON



Engineers Scientists Planners Designers

ISSUED FOR CONSTRUCTION DATE: JANUARY, 2020



PROJECT TITLE:
**CAMBRIDGE DRIVE NEIGHBORHOOD
ROADWAY IMPROVEMENT PROJECT
VARIOUS LOCATIONS**

CADD FILENAME: CRO-HOLL-JEFF-NASS-4241300.DWG

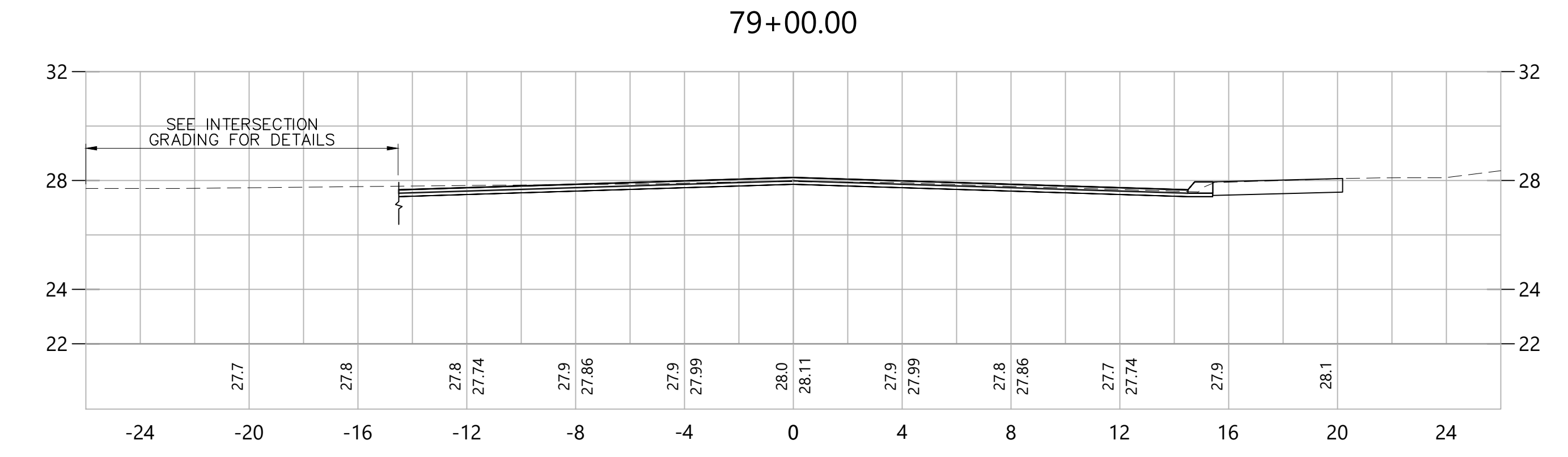
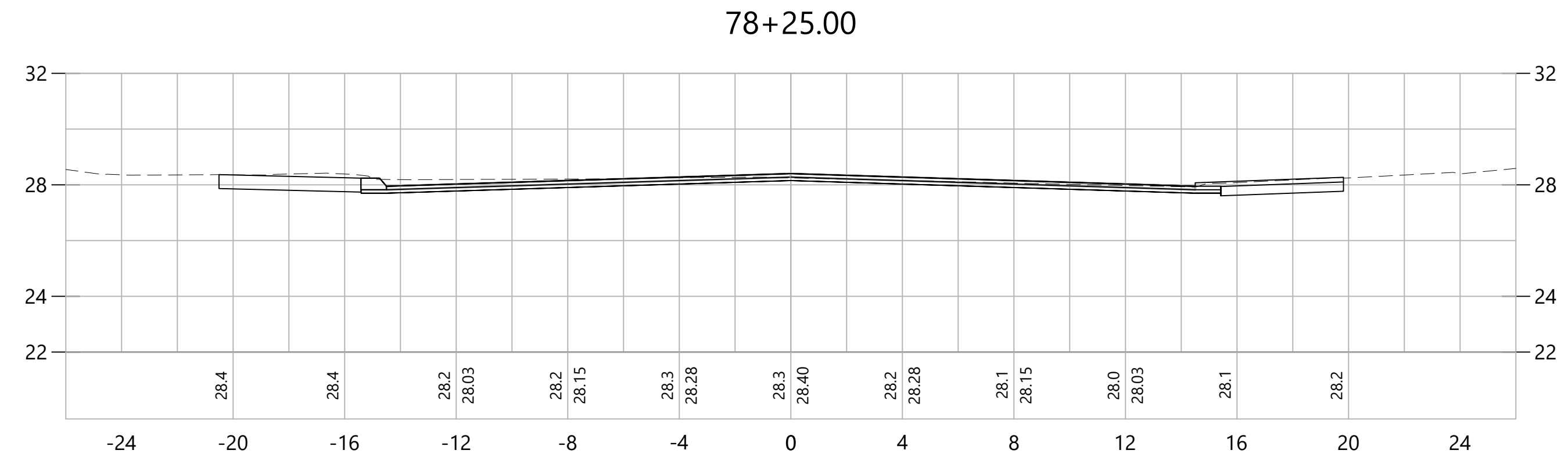
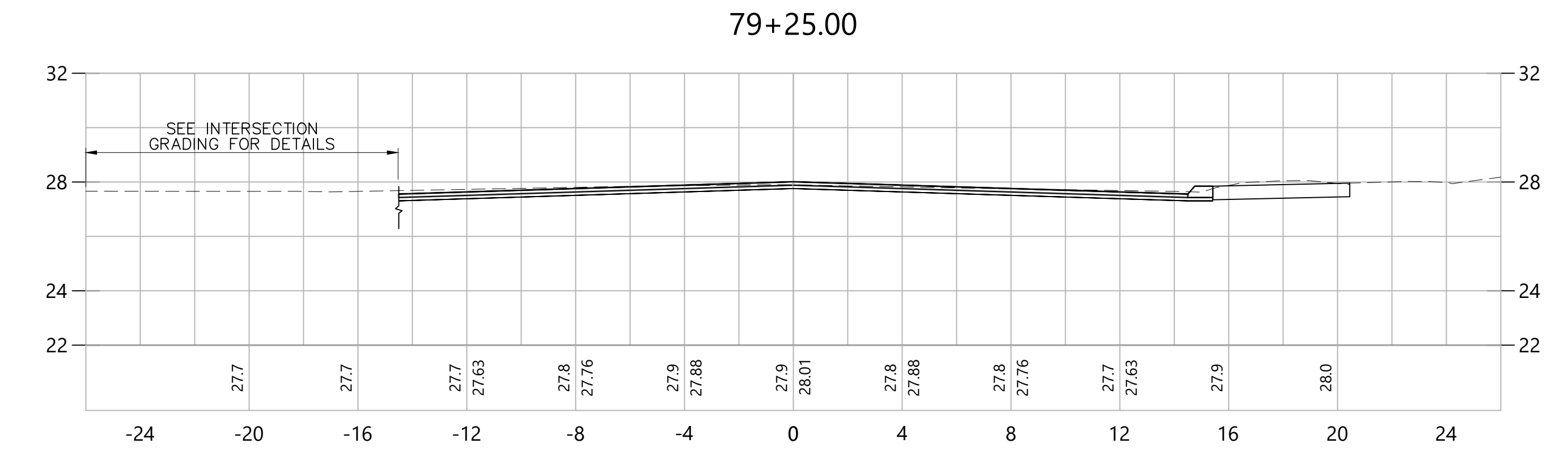
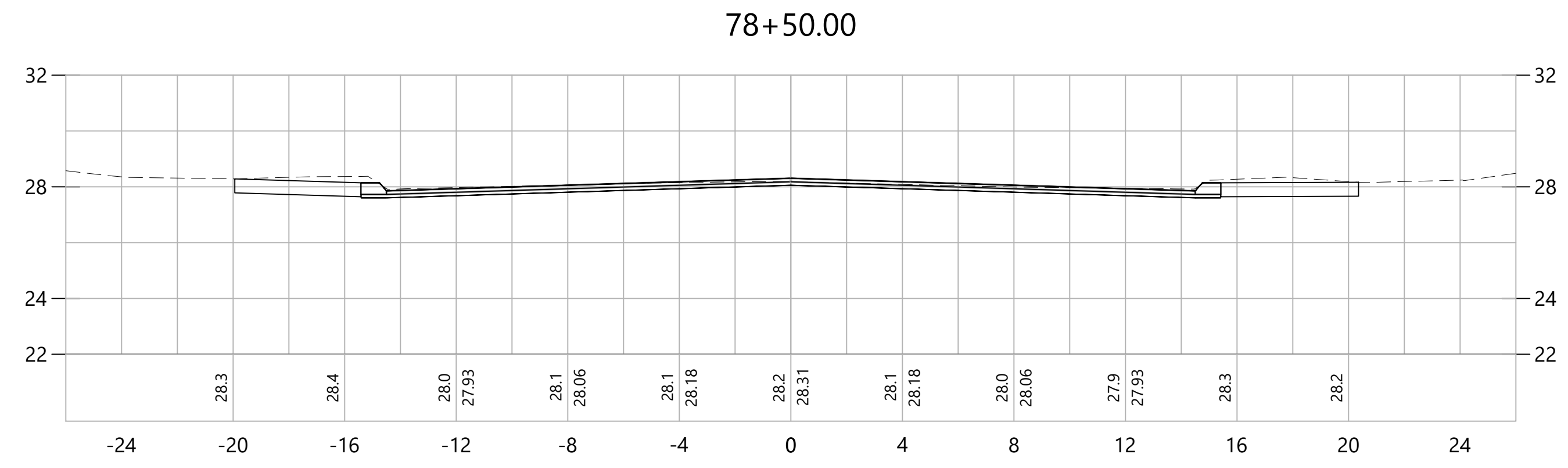
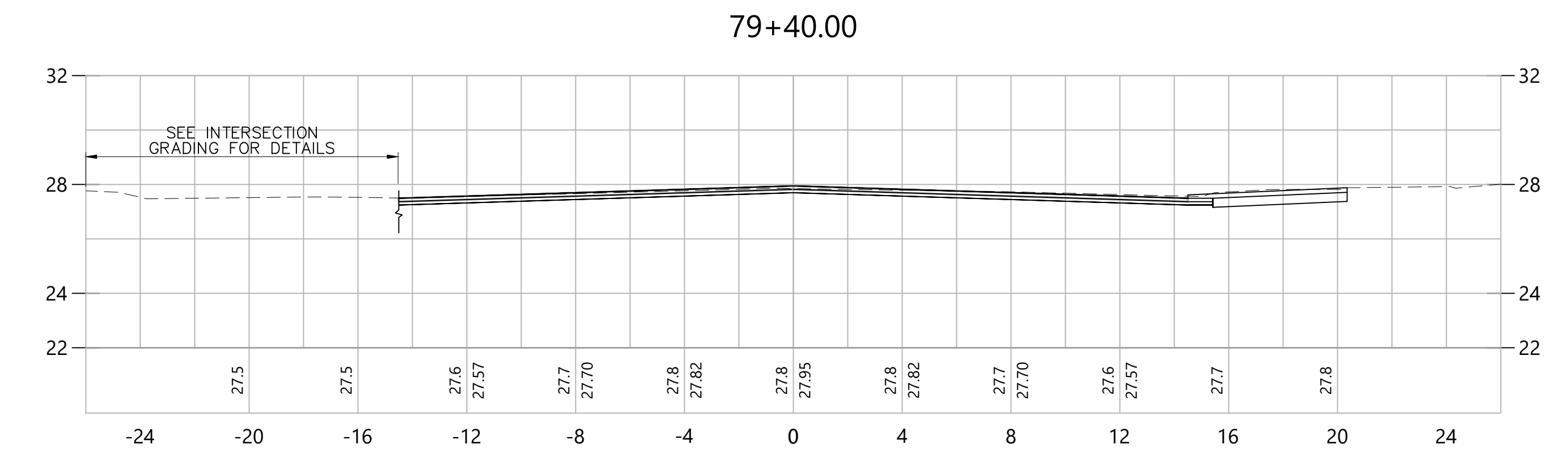
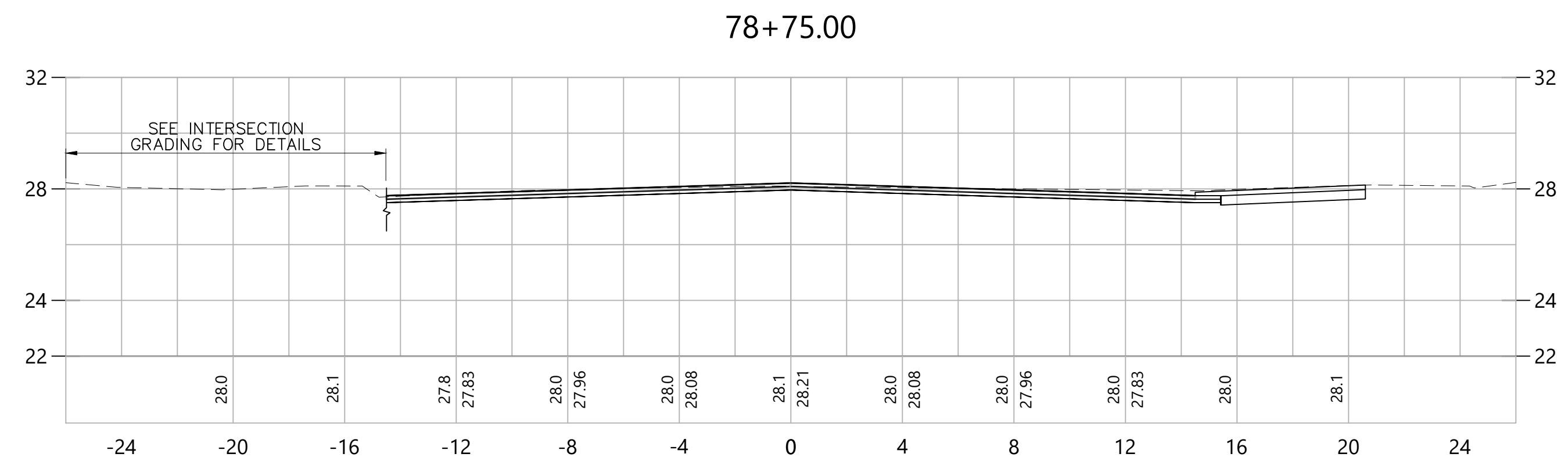
TOWN:
EAST HARTFORD, CONNECTICUT

DRAWING TITLE:
**CROSS SECTIONS
HOLLISTER DRIVE**

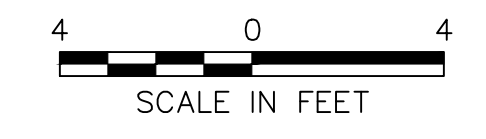
PROJECT NO.:
42413.00

DRAWING NO.:
CRO-050

SHEET NO.:
170 OF 294




REV.	DATE	DESCRIPTION	SHEET. NO.



DESIGNER:
JRE
DRAFTER:
TJM
CHECKED BY:
BAA
APPROVED BY: SON

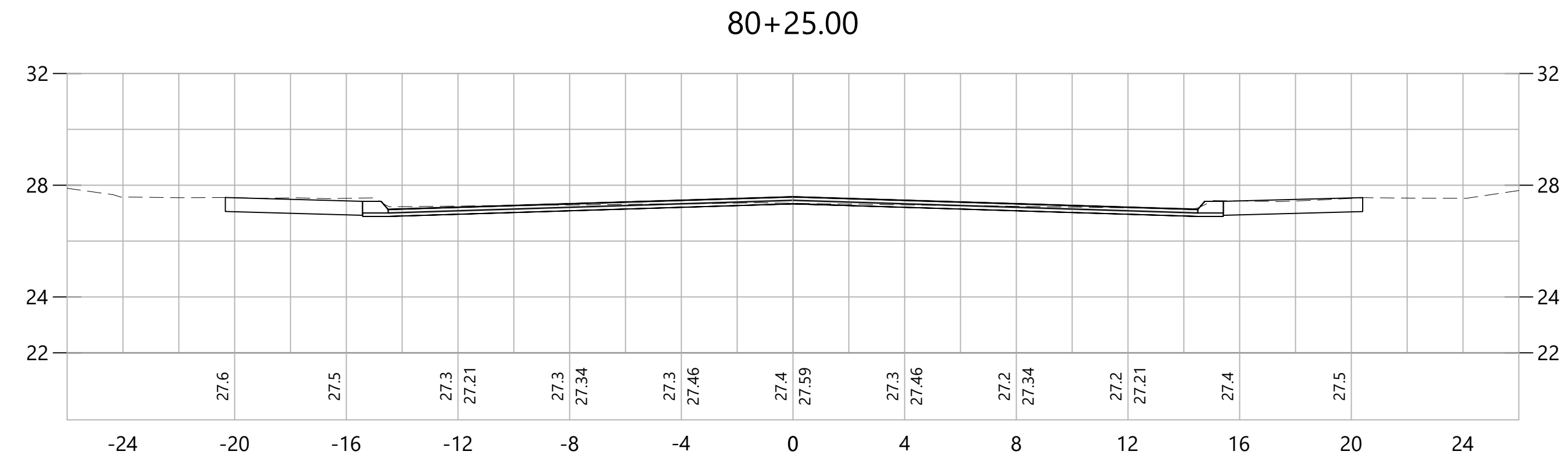
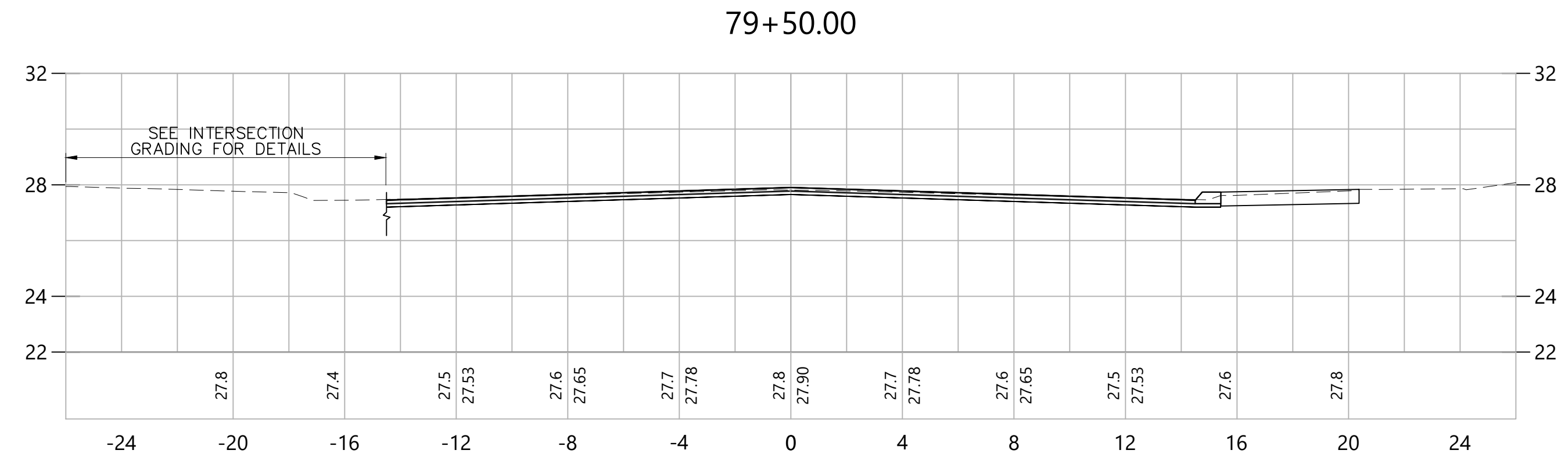
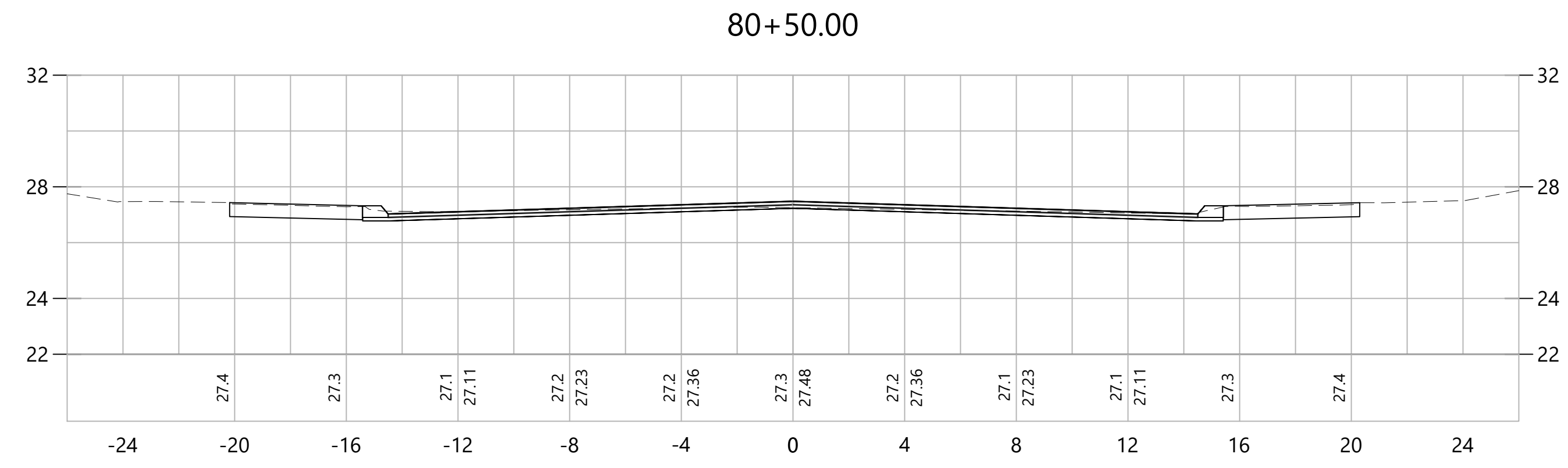
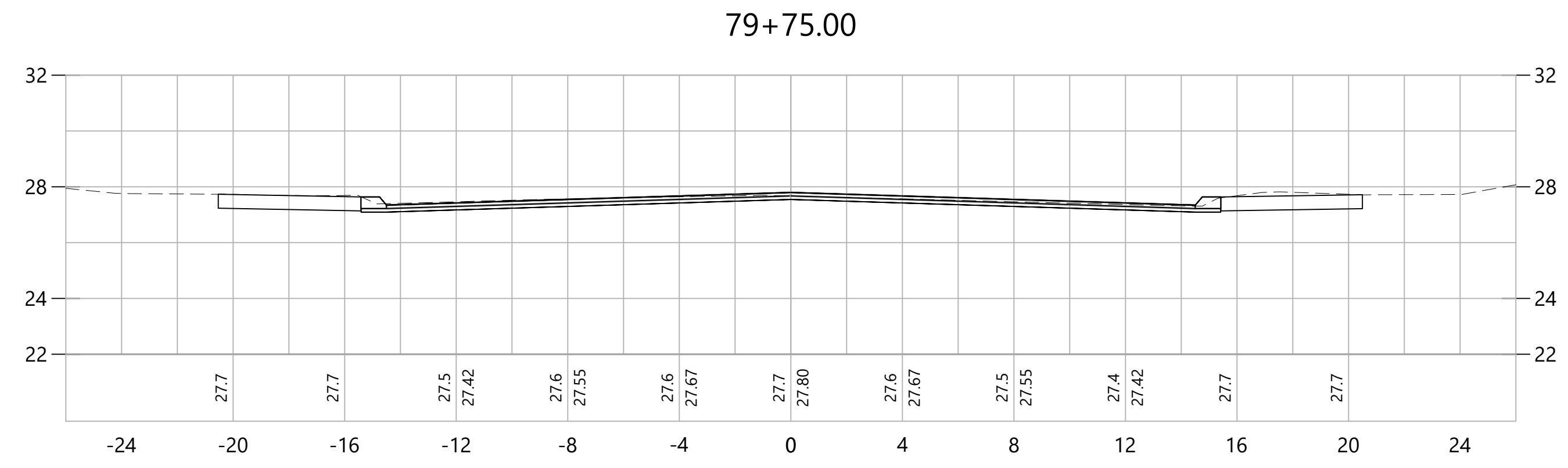
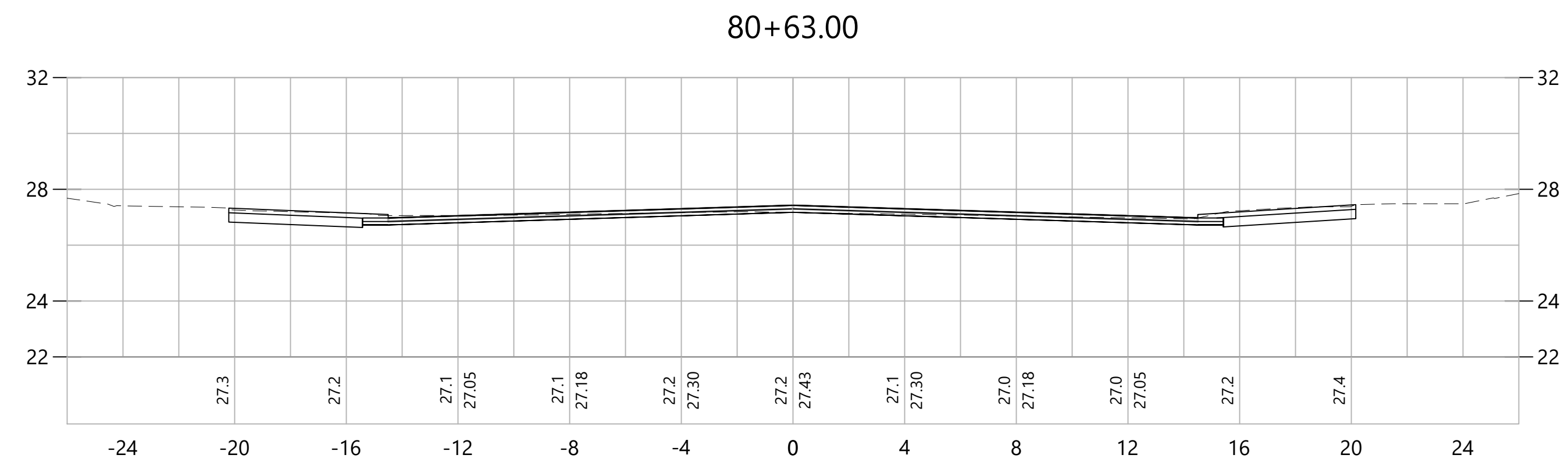
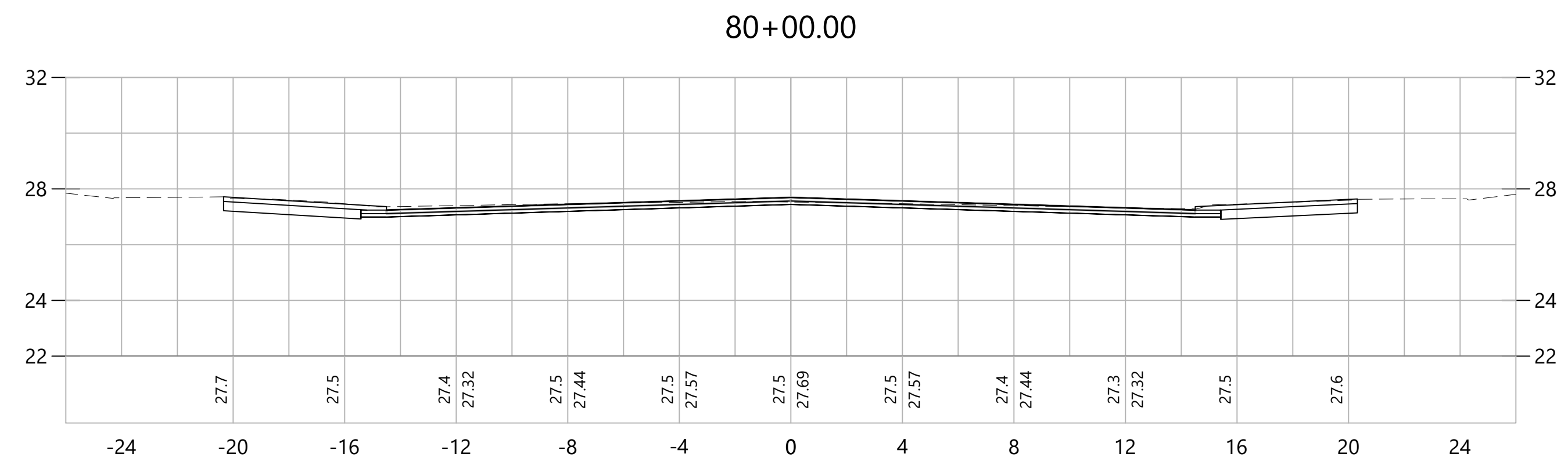
ISSUED FOR CONSTRUCTION DATE: JANUARY, 2020



PROJECT TITLE:
**CAMBRIDGE DRIVE NEIGHBORHOOD
ROADWAY IMPROVEMENT PROJECT
VARIOUS LOCATIONS**
CADD FILENAME: CRO-HOLL-JEFF-NASS-4241300.DWG

TOWN:
EAST HARTFORD, CONNECTICUT
DRAWING TITLE:
**CROSS SECTIONS
HOLLISTER DRIVE**

PROJECT NO.:
42413.00
DRAWING NO.:
CRO-051
SHEET NO.:
171 OF 294




REV.	DATE	DESCRIPTION	SHEET. NO.

SCALE IN FEET

DESIGNER: JRE
 DRAFTER: TJM
 CHECKED BY: BAA
 APPROVED BY: SON

Engineers Scientists Planners Designers

ISSUED FOR CONSTRUCTION DATE: JANUARY, 2020

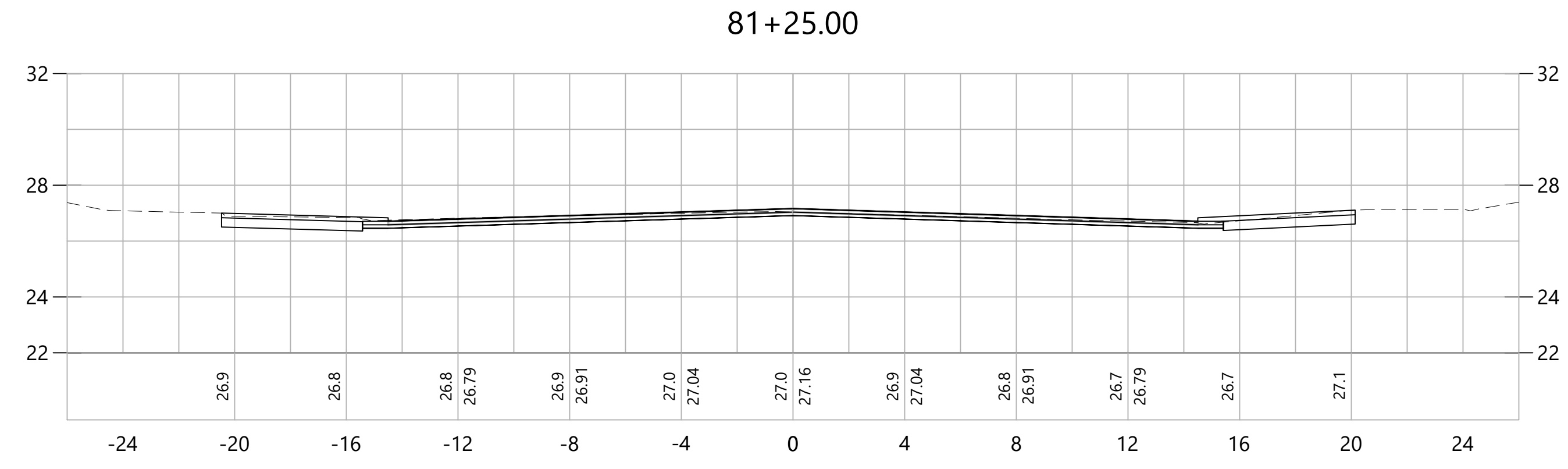
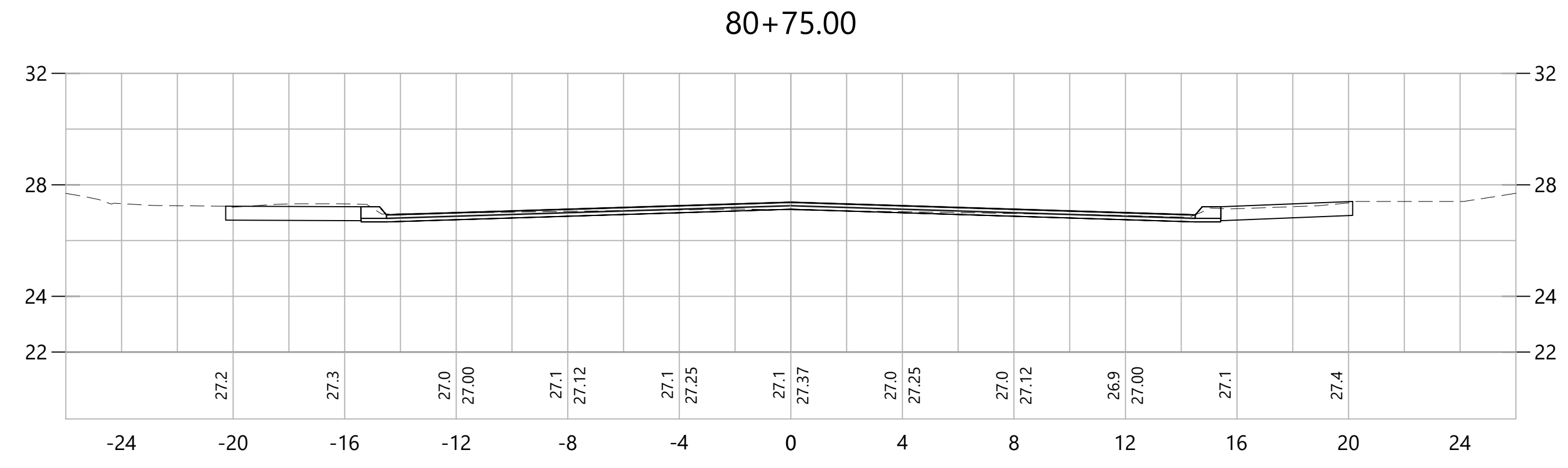
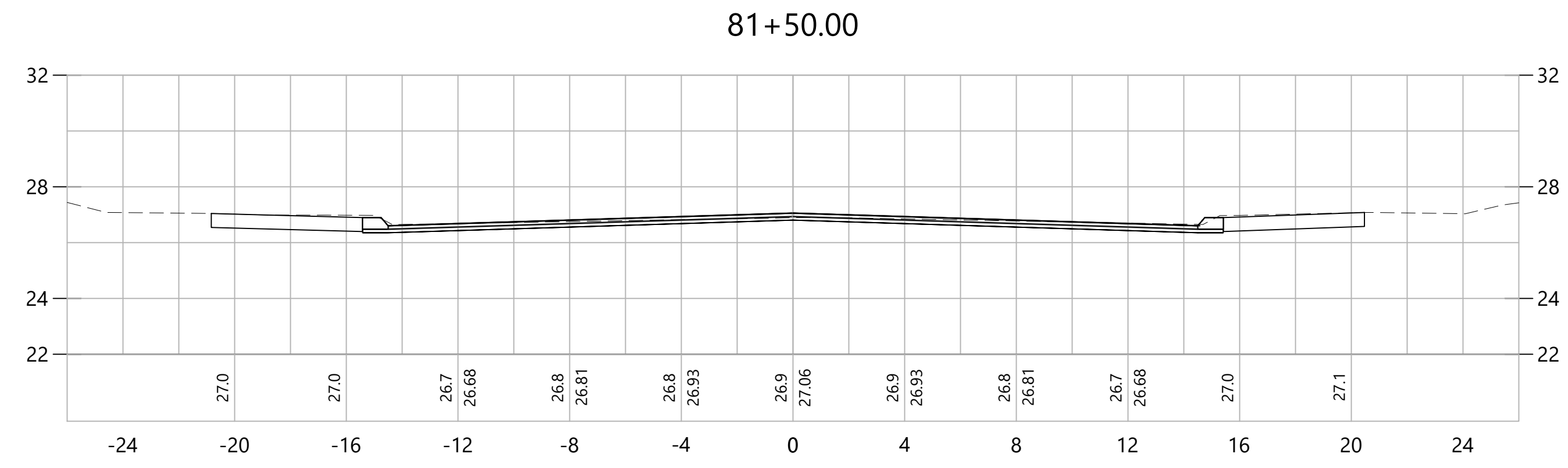
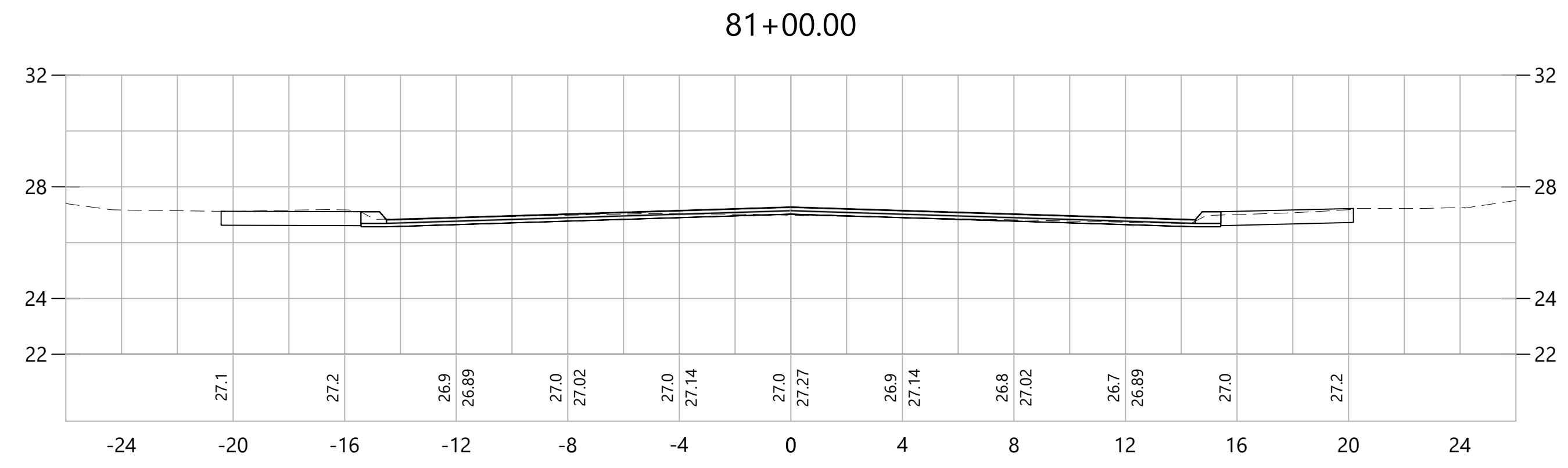
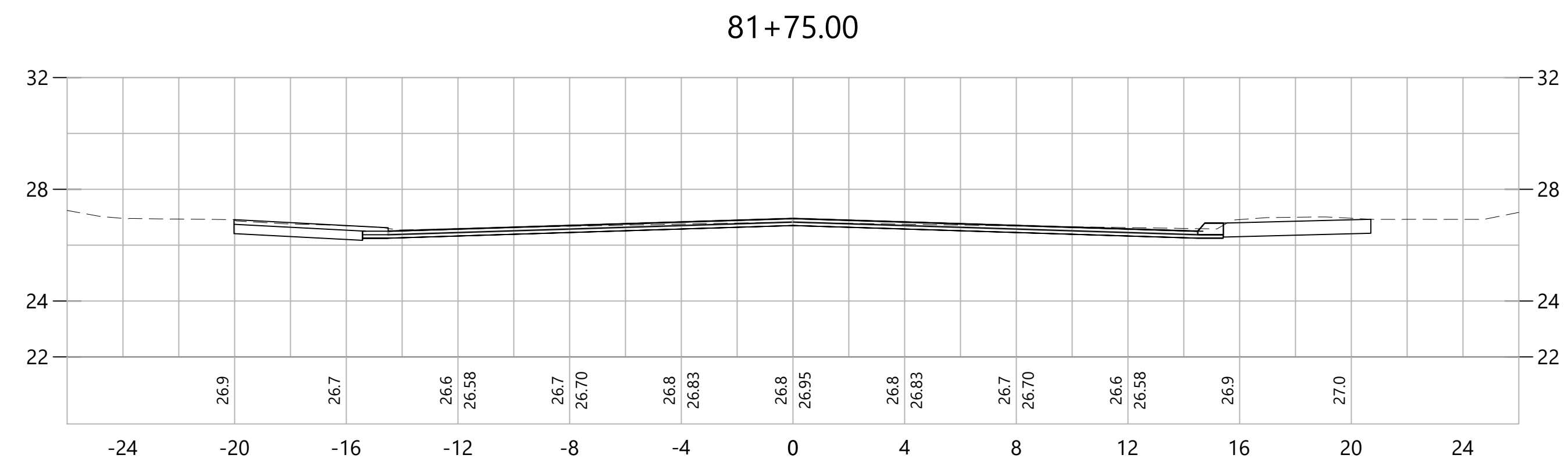
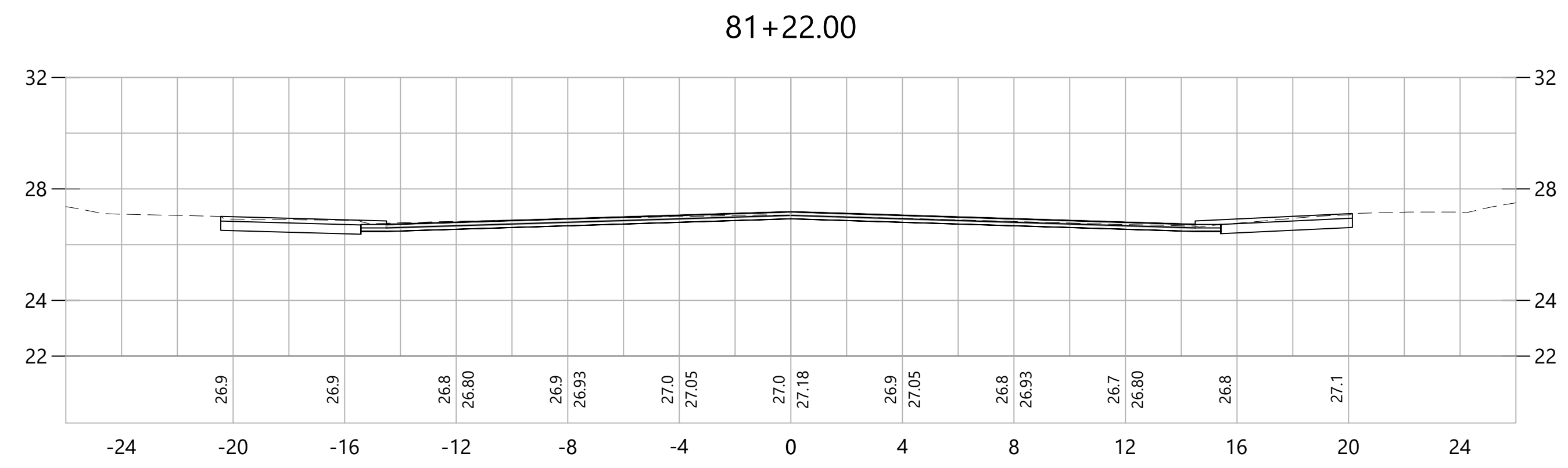


PROJECT TITLE:
CAMBRIDGE DRIVE NEIGHBORHOOD ROADWAY IMPROVEMENT PROJECT VARIOUS LOCATIONS

CADD FILENAME: CRO-HOLL-JEFF-NASS-4241300.DWG

TOWN: EAST HARTFORD, CONNECTICUT
 DRAWING TITLE:
CROSS SECTIONS HOLLISTER DRIVE

PROJECT NO.: 42413.00
 DRAWING NO.: CRO-052
 SHEET NO.: 172 OF 294




REV.	DATE	DESCRIPTION	SHEET. NO.

SCALE IN FEET

DESIGNER: JRE
 DRAFTER: TJM
 CHECKED BY: BAA
 APPROVED BY: SON

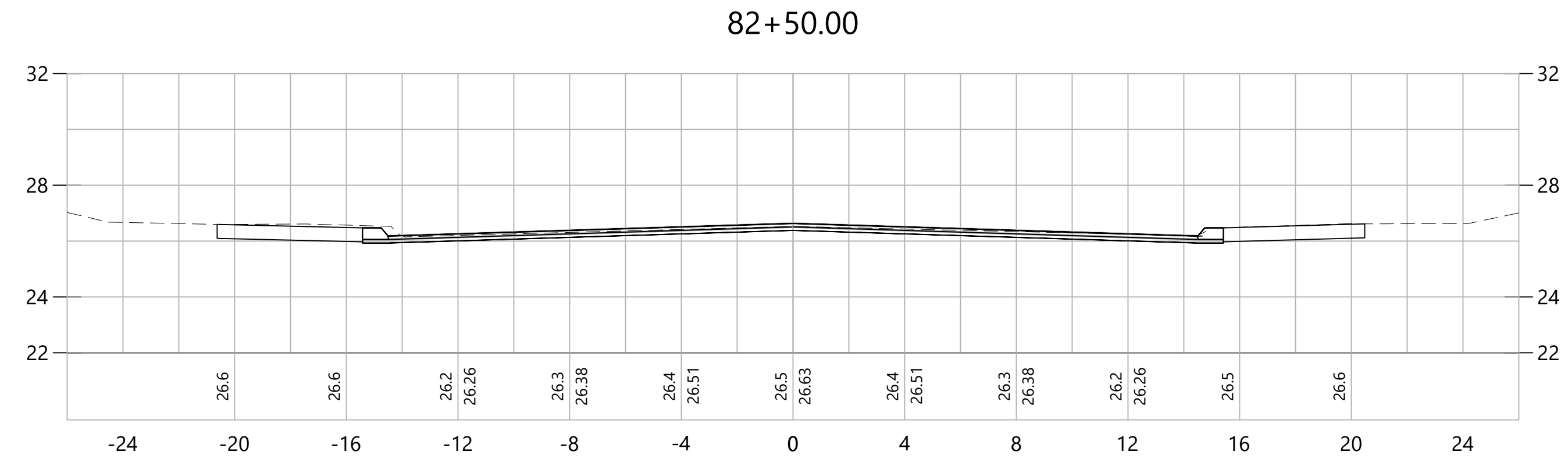
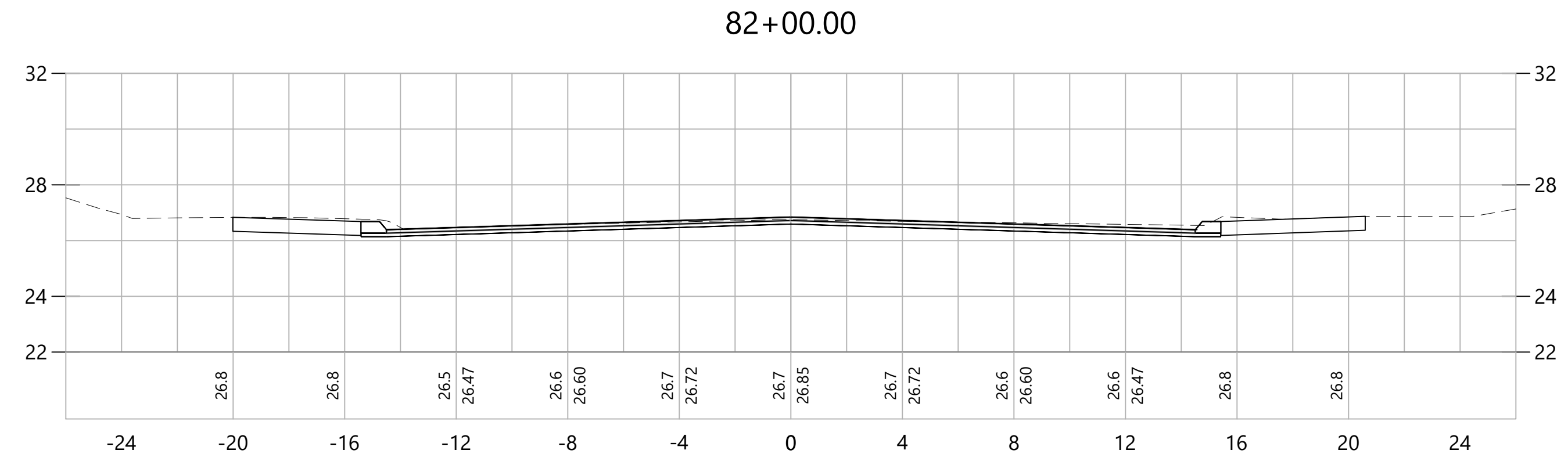
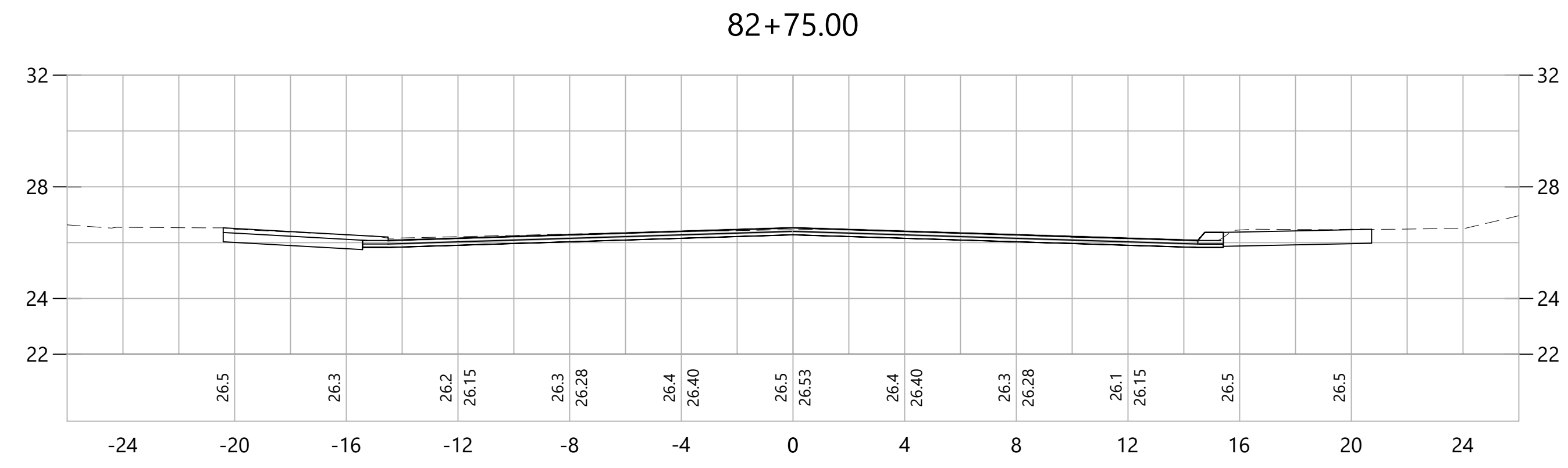
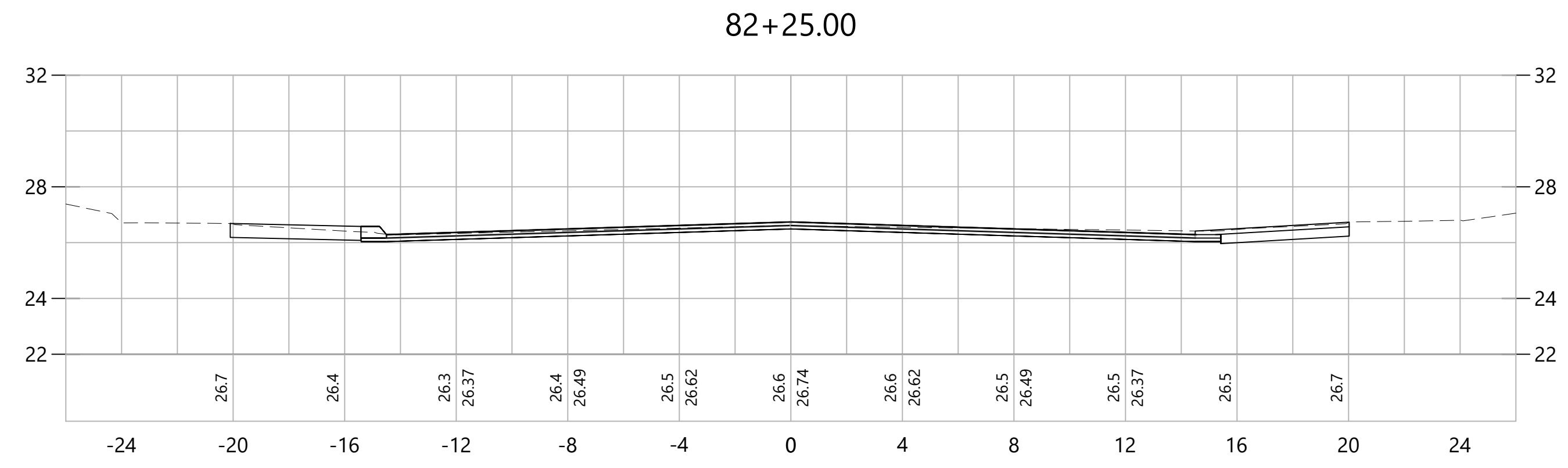
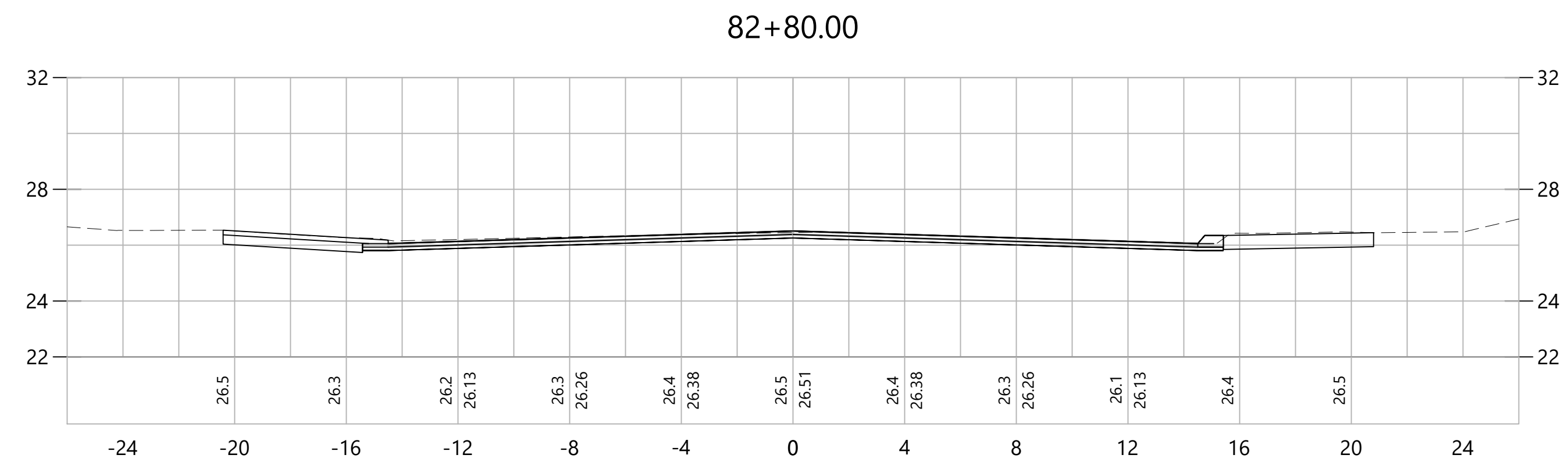
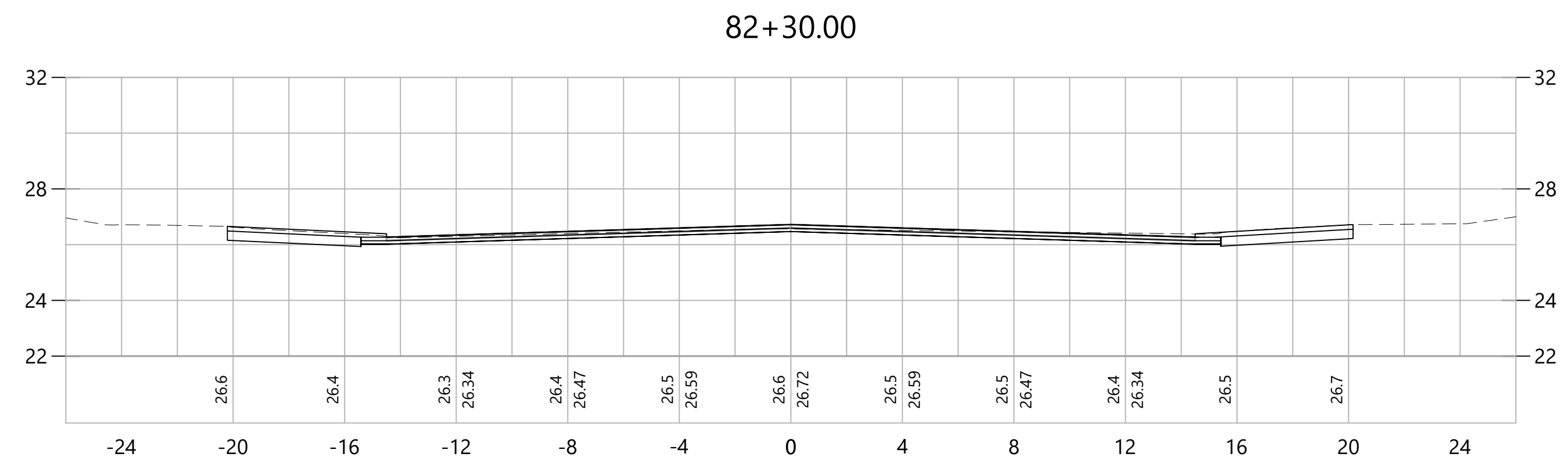
vhb
 Engineers Scientists Planners Designers
 ISSUED FOR CONSTRUCTION DATE: JANUARY, 2020



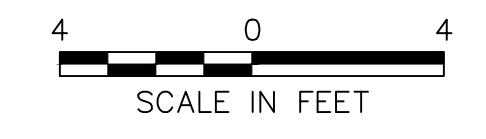
PROJECT TITLE:
**CAMBRIDGE DRIVE NEIGHBORHOOD
 ROADWAY IMPROVEMENT PROJECT
 VARIOUS LOCATIONS**
 CADD FILENAME: CRO-HOLL-JEFF-NASS-4241300.DWG

TOWN:
EAST HARTFORD, CONNECTICUT
 DRAWING TITLE:
**CROSS SECTIONS
 HOLLISTER DRIVE**

PROJECT NO.: **42413.00**
 DRAWING NO.: **CRO-053**
 SHEET NO.: **173 OF 294**




REV.	DATE	DESCRIPTION	SHEET. NO.



DESIGNER:
JRE
DRAFTER:
TJM
CHECKED BY:
BAA
APPROVED BY: SON

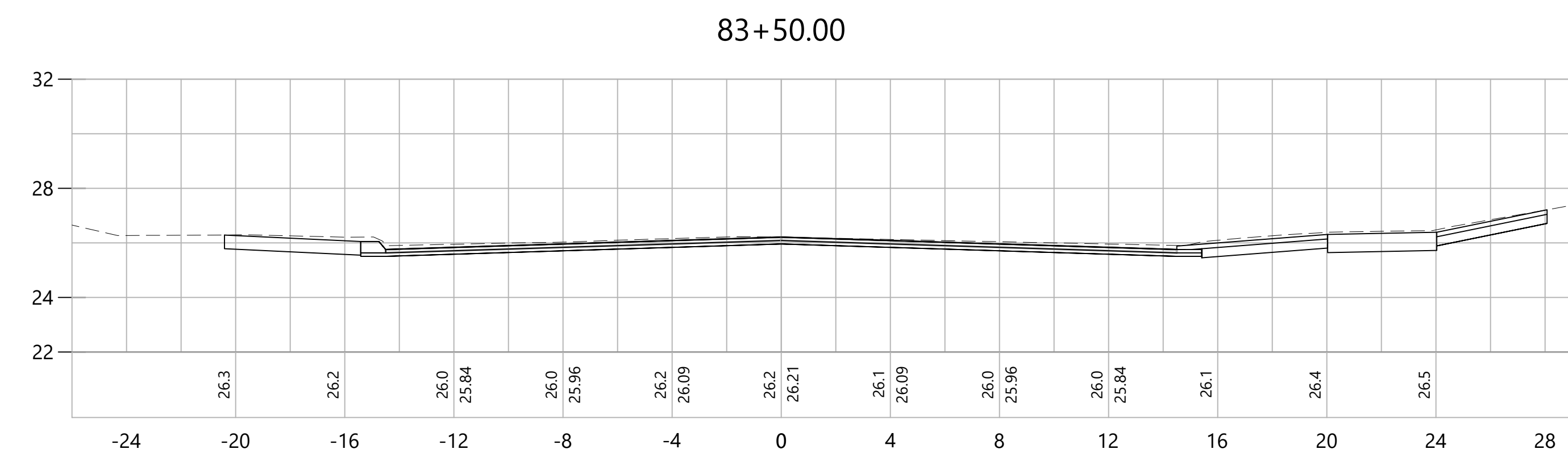
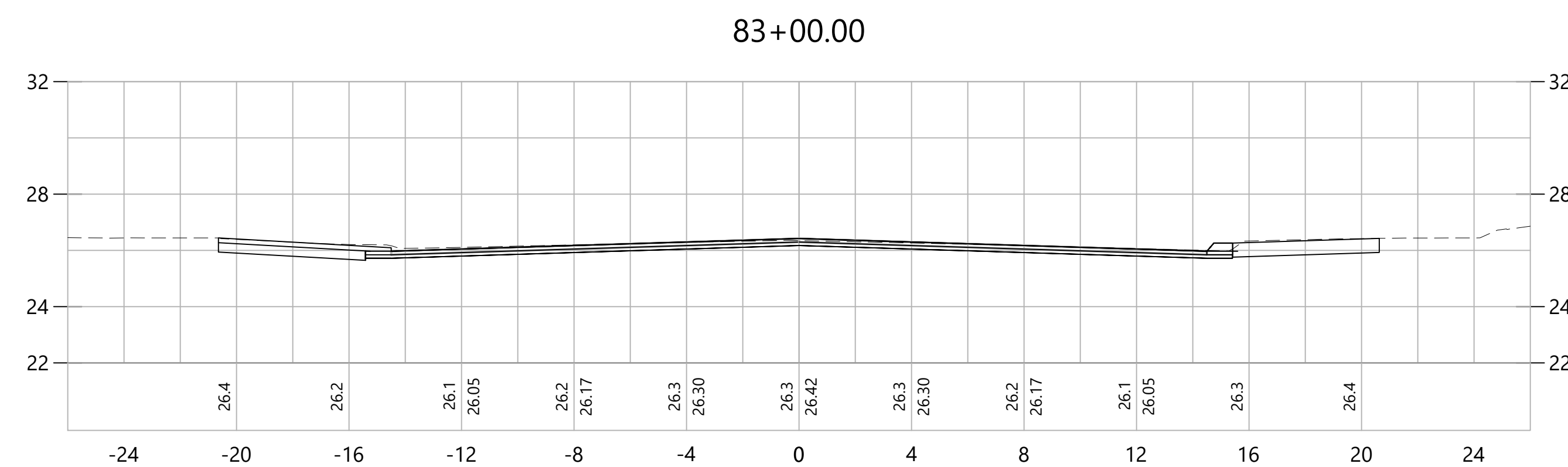
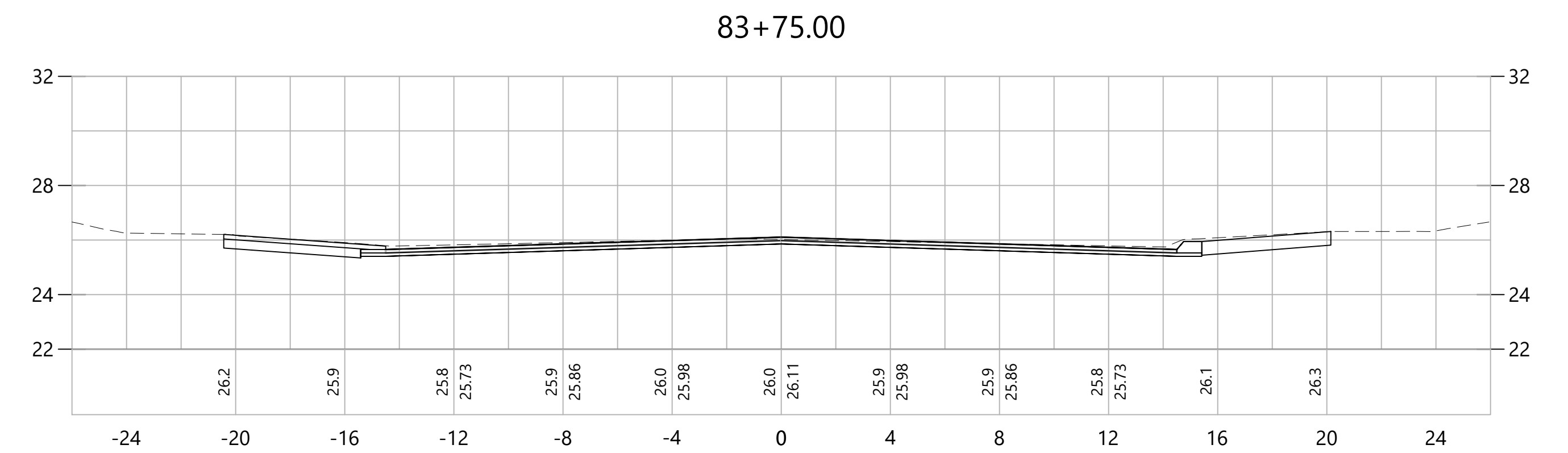
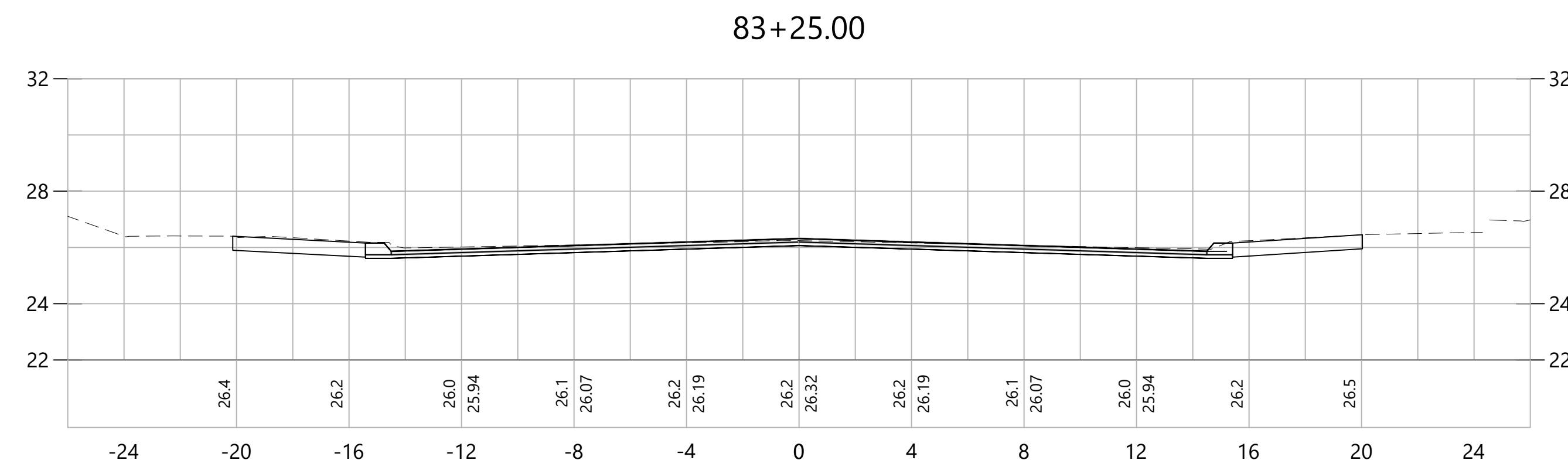
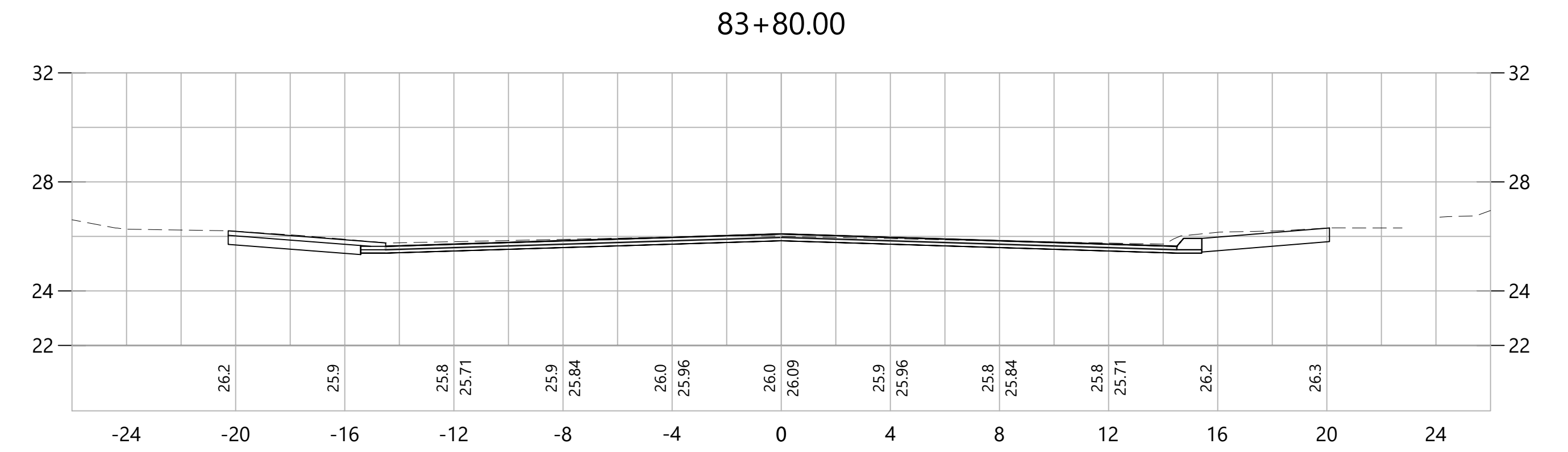
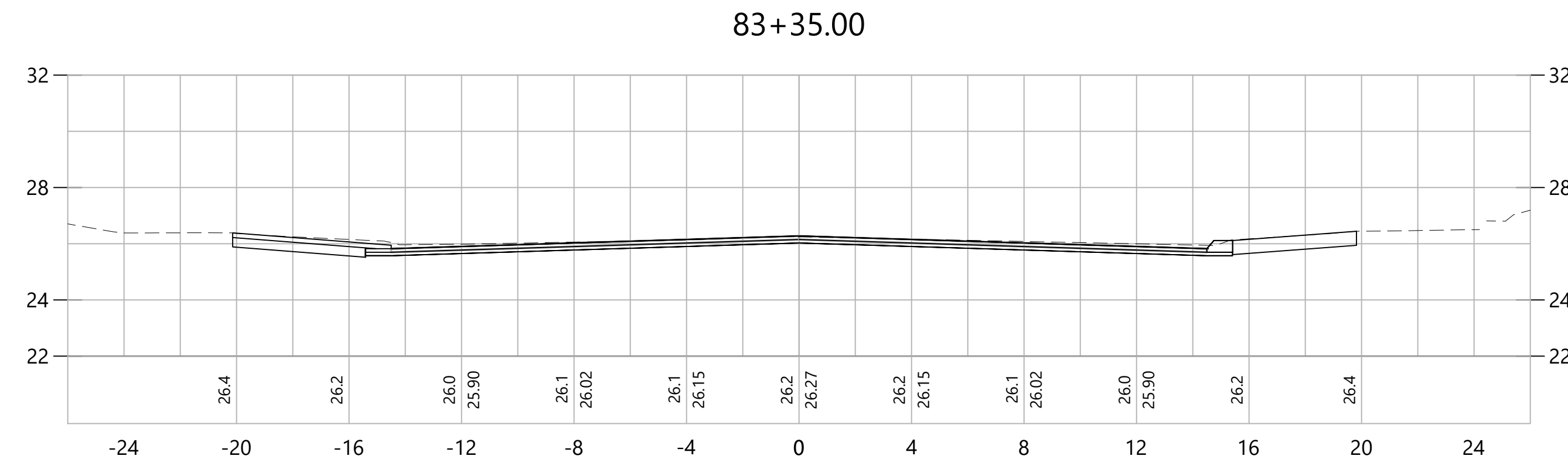
ISSUED FOR CONSTRUCTION DATE: JANUARY, 2020



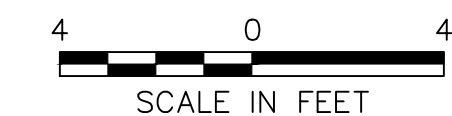
PROJECT TITLE:
**CAMBRIDGE DRIVE NEIGHBORHOOD
ROADWAY IMPROVEMENT PROJECT
VARIOUS LOCATIONS**
CADD FILENAME: CRO-HOLL-JEFF-NASS-4241300.DWG

TOWN:
EAST HARTFORD, CONNECTICUT
DRAWING TITLE:
**CROSS SECTIONS
HOLLISTER DRIVE**


PROJECT NO.:
42413.00
DRAWING NO.:
CRO-054
SHEET NO.:
174 OF 294



REV.	DATE	DESCRIPTION	SHEET. NO.




DESIGNER:
JRE
DRAFTER:
TJM
CHECKED BY:
BAA
APPROVED BY: SON



Engineers Scientists Planners Designers

ISSUED FOR CONSTRUCTION DATE: JANUARY, 2020



PROJECT TITLE:
**CAMBRIDGE DRIVE NEIGHBORHOOD
ROADWAY IMPROVEMENT PROJECT
VARIOUS LOCATIONS**

CADD FILENAME: CRO-HOLL-JEFF-NASS-4241300.DWG

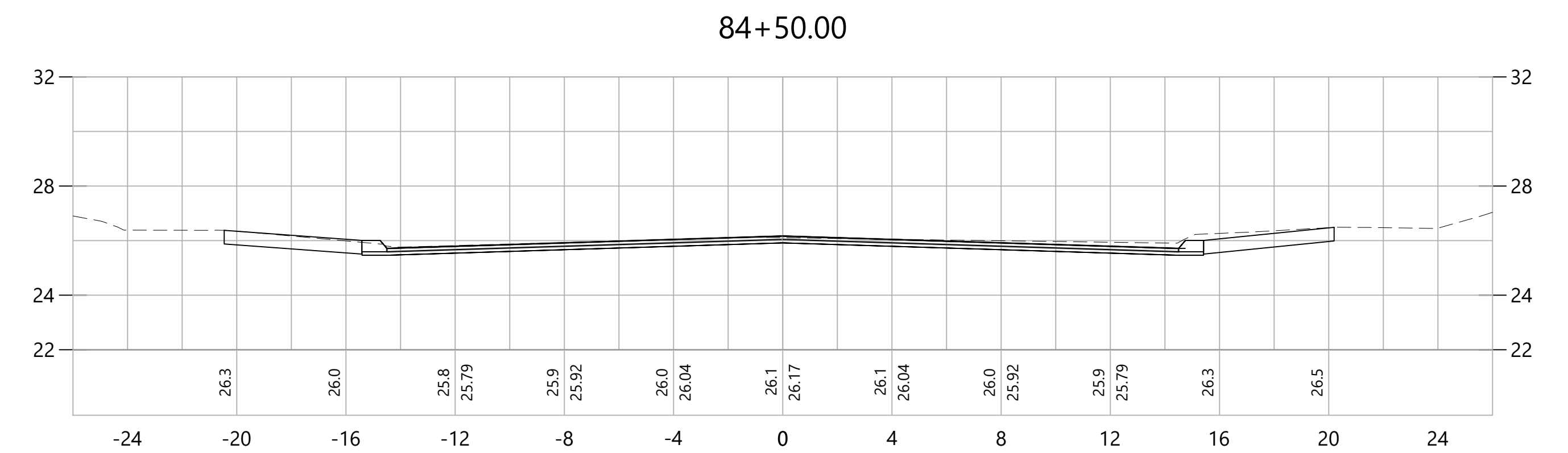
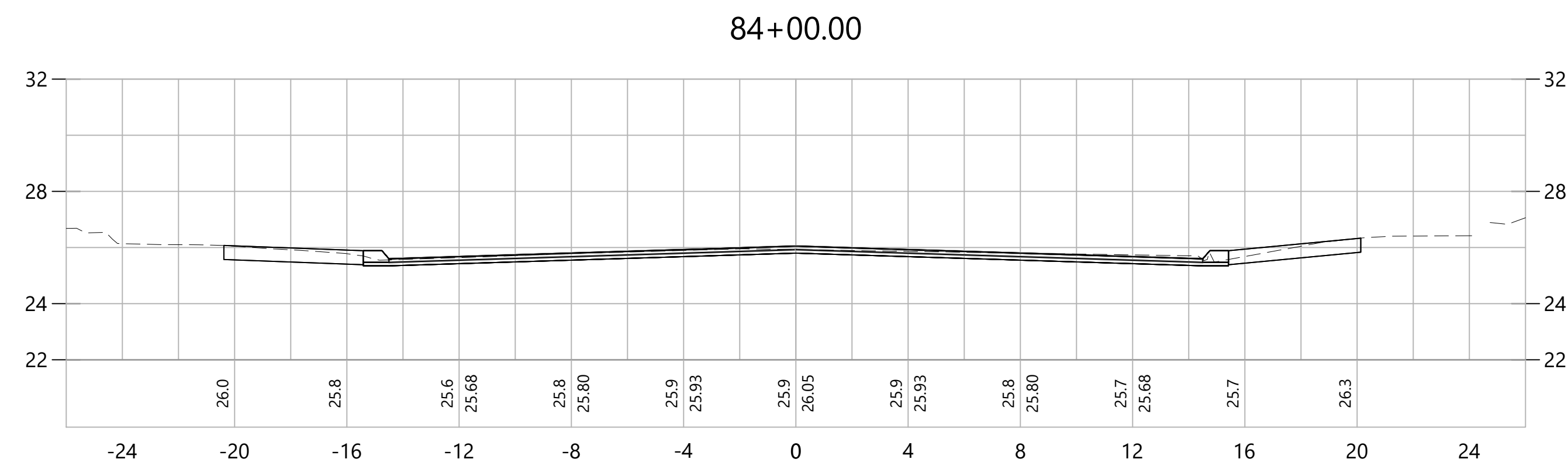
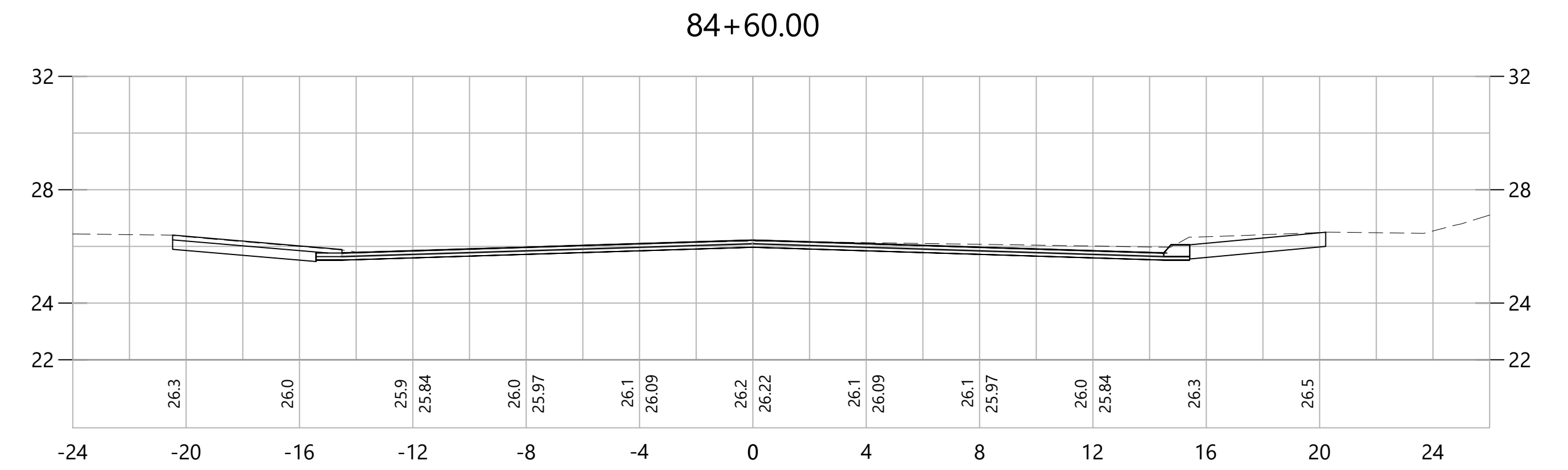
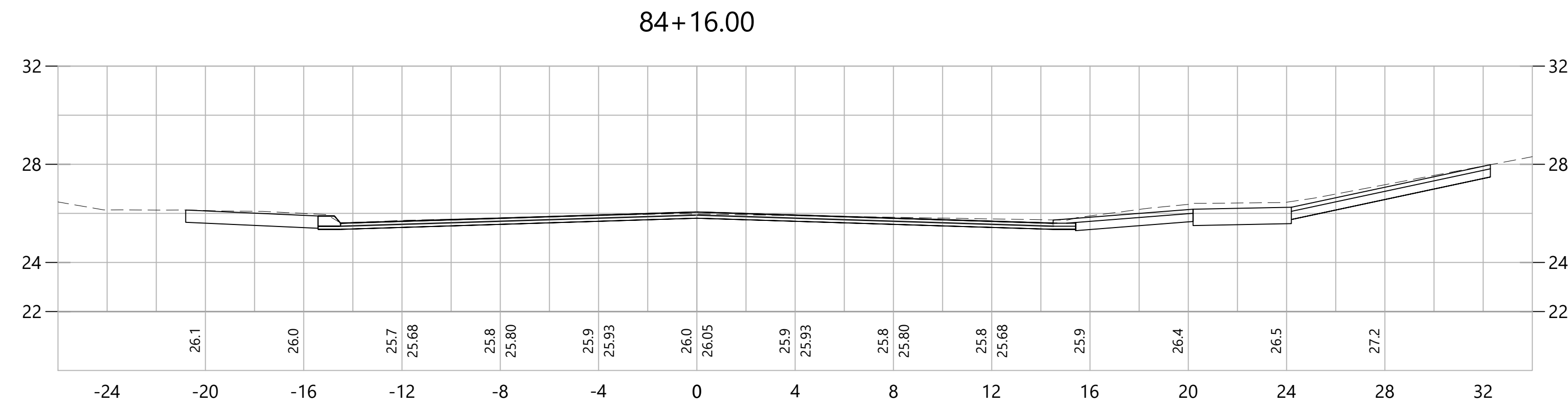
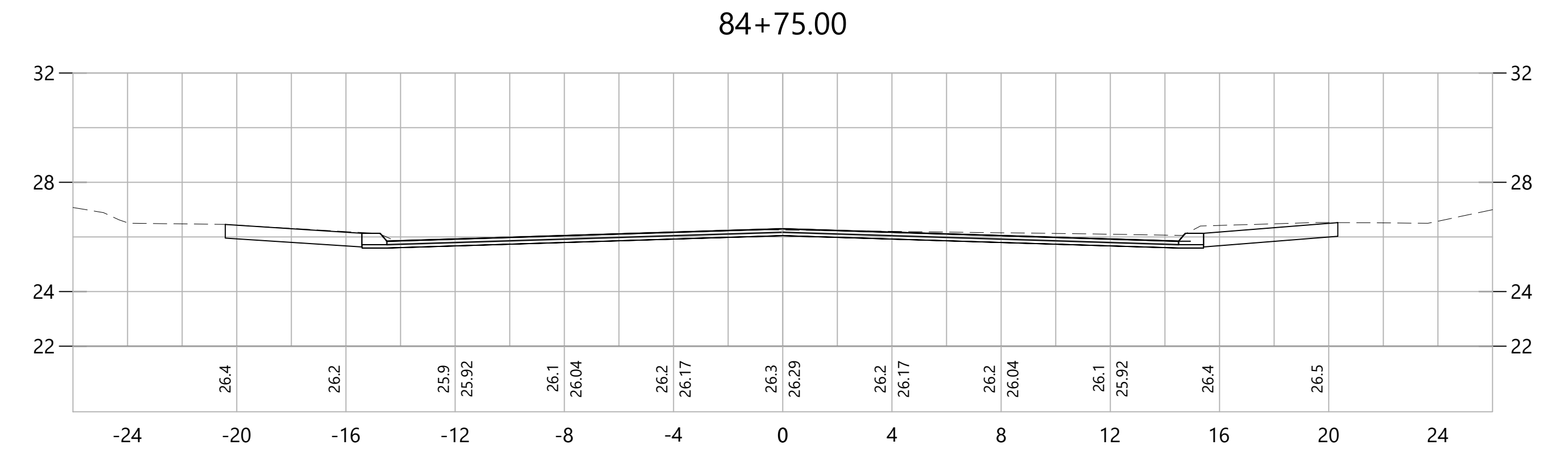
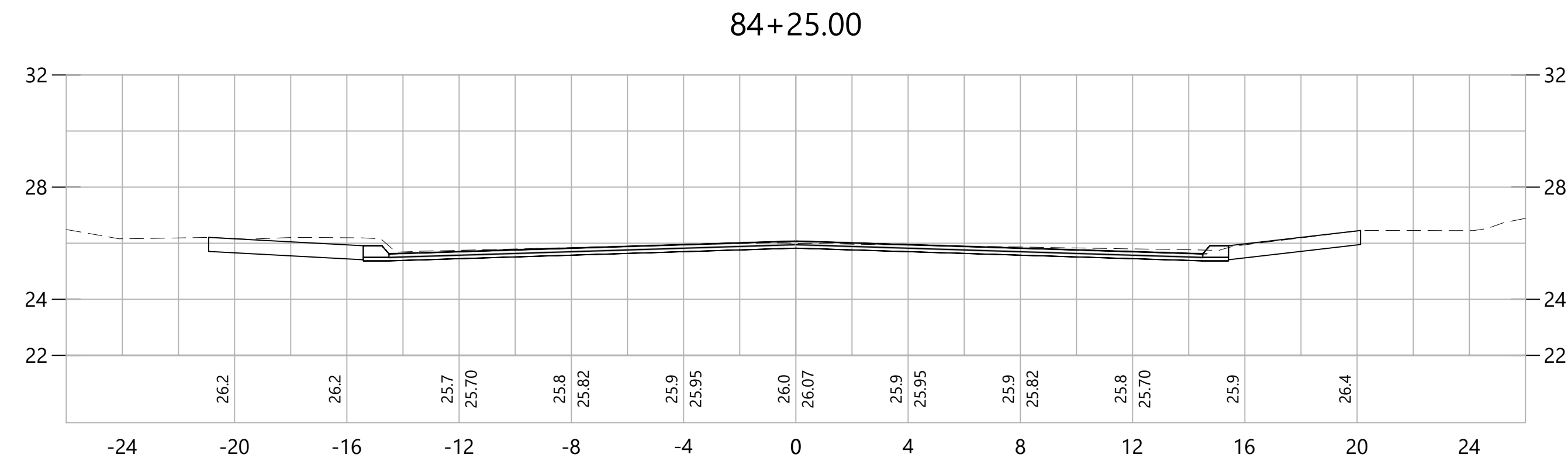
TOWN:
EAST HARTFORD, CONNECTICUT

DRAWING TITLE:
**CROSS SECTIONS
HOLLISTER DRIVE**

PROJECT NO.:
42413.00

DRAWING NO.:
CRO-055

SHEET NO.:
175 OF 294



REV.	DATE	DESCRIPTION	REVISIONS	SHEET. NO.

SCALE IN FEET

DESIGNER: JRE
 DRAFTER: TJM
 CHECKED BY: BAA
 APPROVED BY: SON

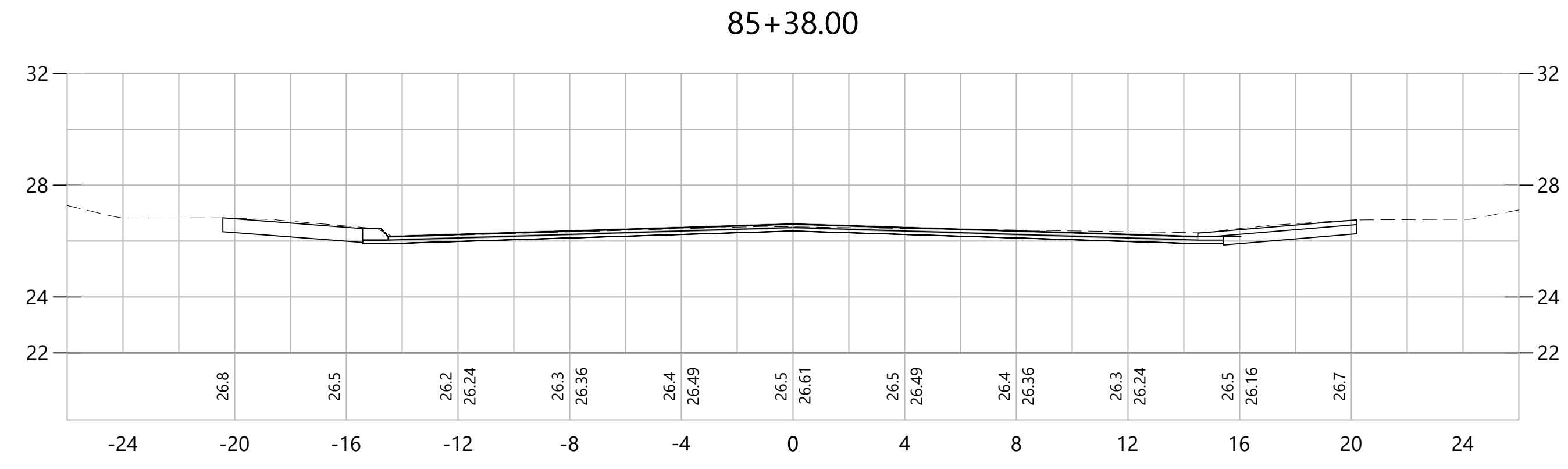
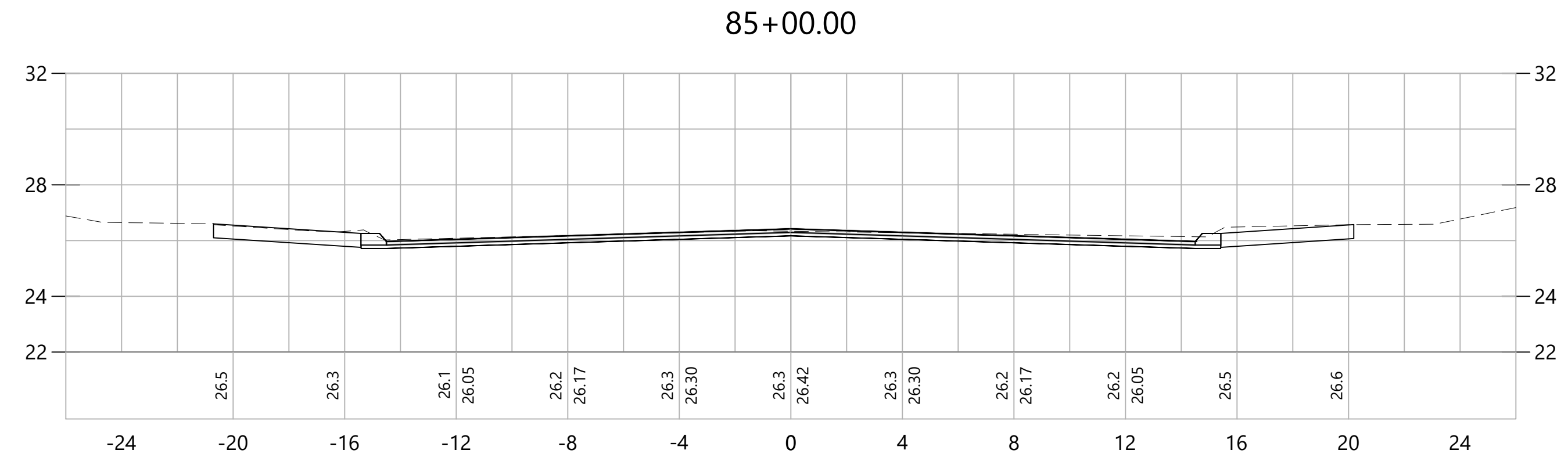
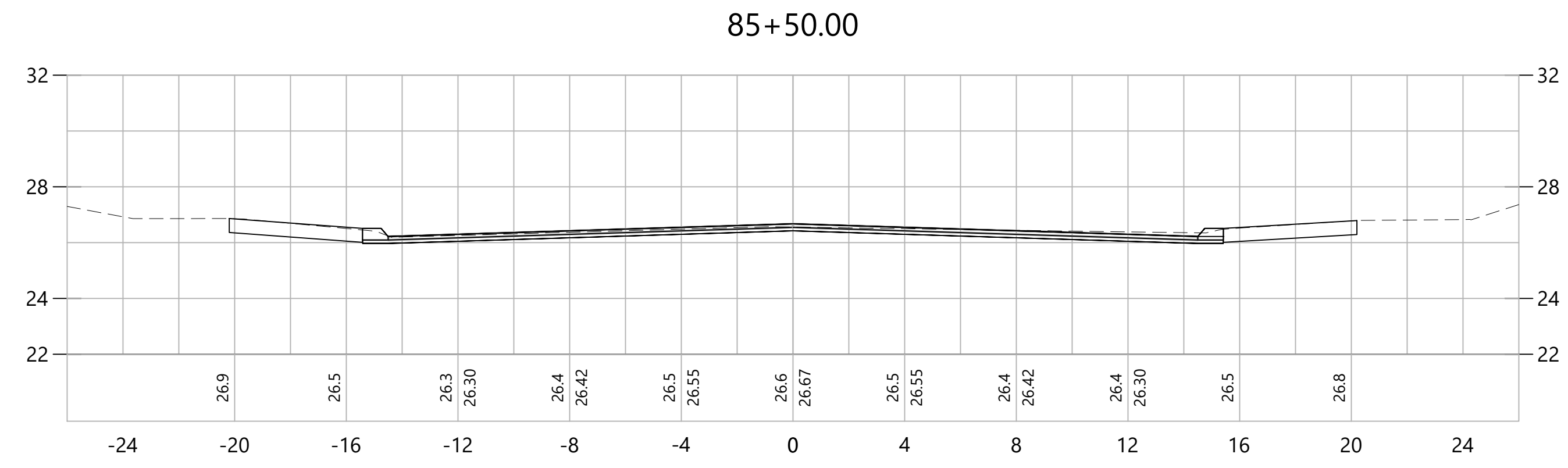
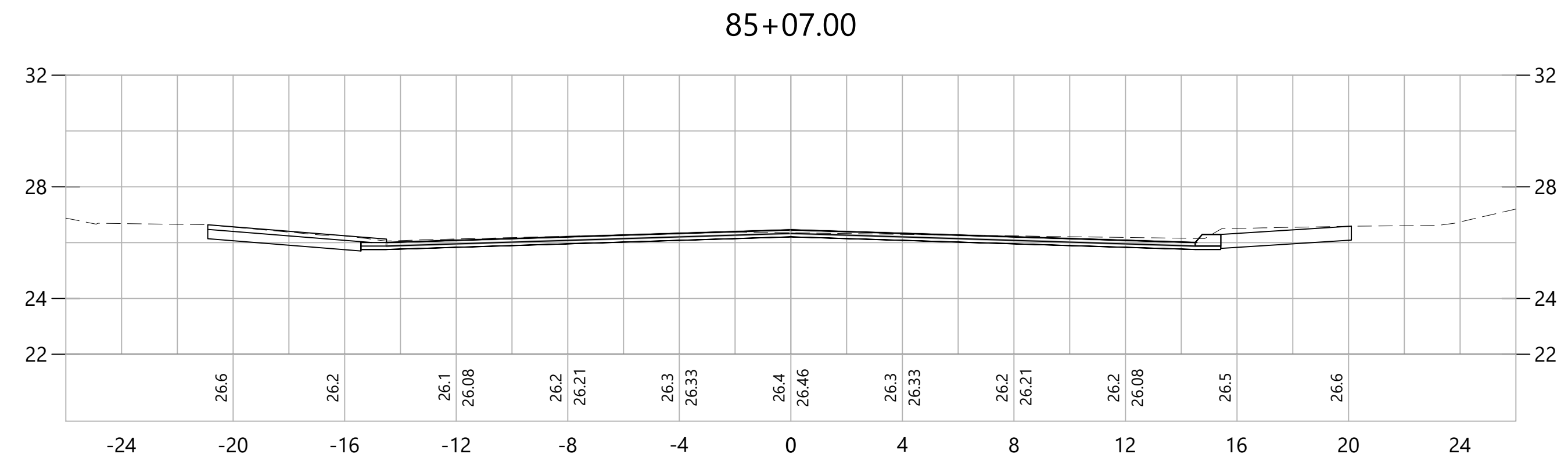
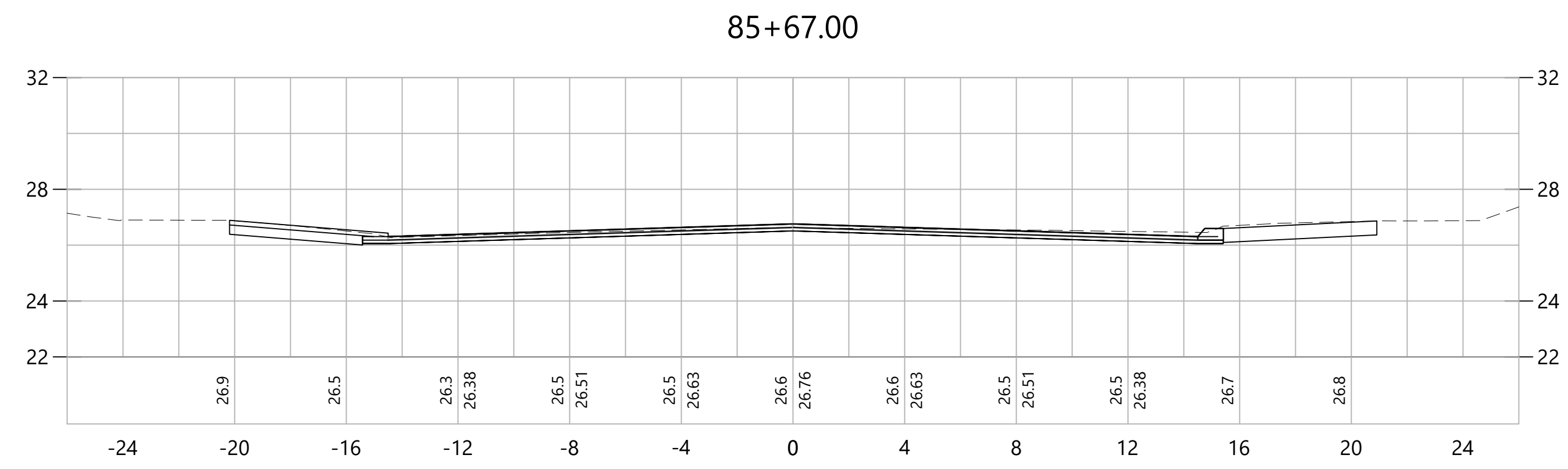
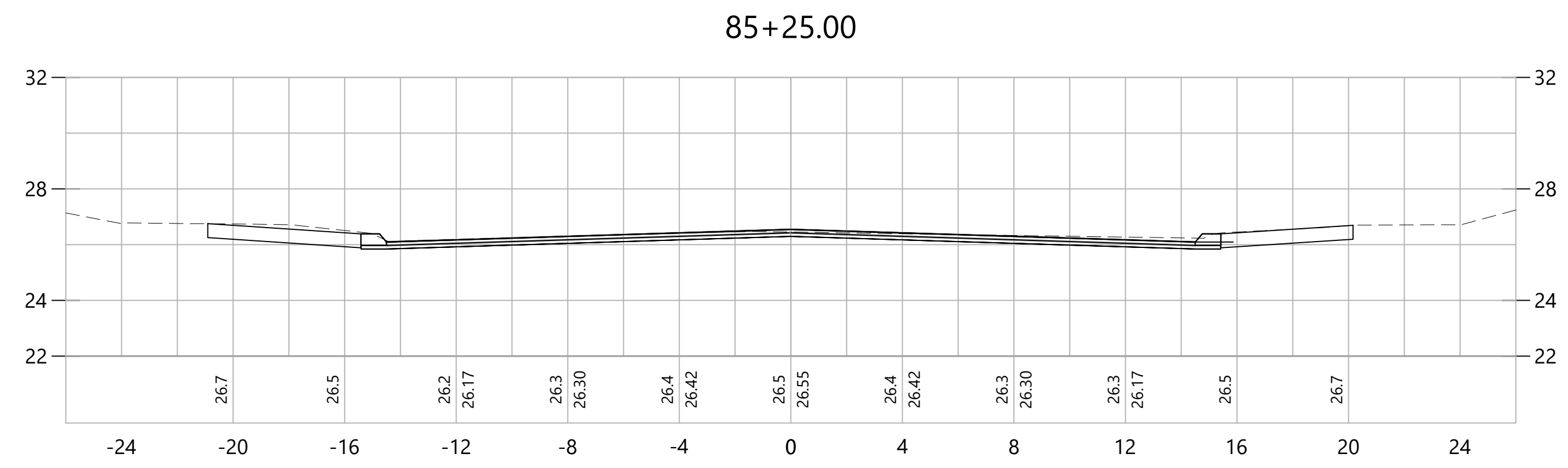
vhb
 Engineers Scientists Planners Designers
 ISSUED FOR CONSTRUCTION DATE: JANUARY, 2020



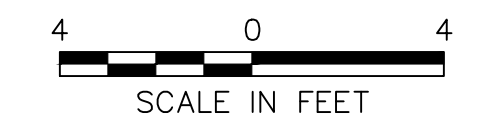
PROJECT TITLE:
CAMBRIDGE DRIVE NEIGHBORHOOD ROADWAY IMPROVEMENT PROJECT VARIOUS LOCATIONS
 CADD FILENAME: CRO-HOLL-JEFF-NASS-4241300.DWG

TOWN: EAST HARTFORD, CONNECTICUT
 DRAWING TITLE:
CROSS SECTIONS HOLLISTER DRIVE

PROJECT NO.: **42413.00**
 DRAWING NO.: **CRO-056**
 SHEET NO.: **176 OF 294**




REV.	DATE	DESCRIPTION	SHEET. NO.



DESIGNER:
JRE
DRAFTER:
TJM
CHECKED BY:
BAA
APPROVED BY: SON

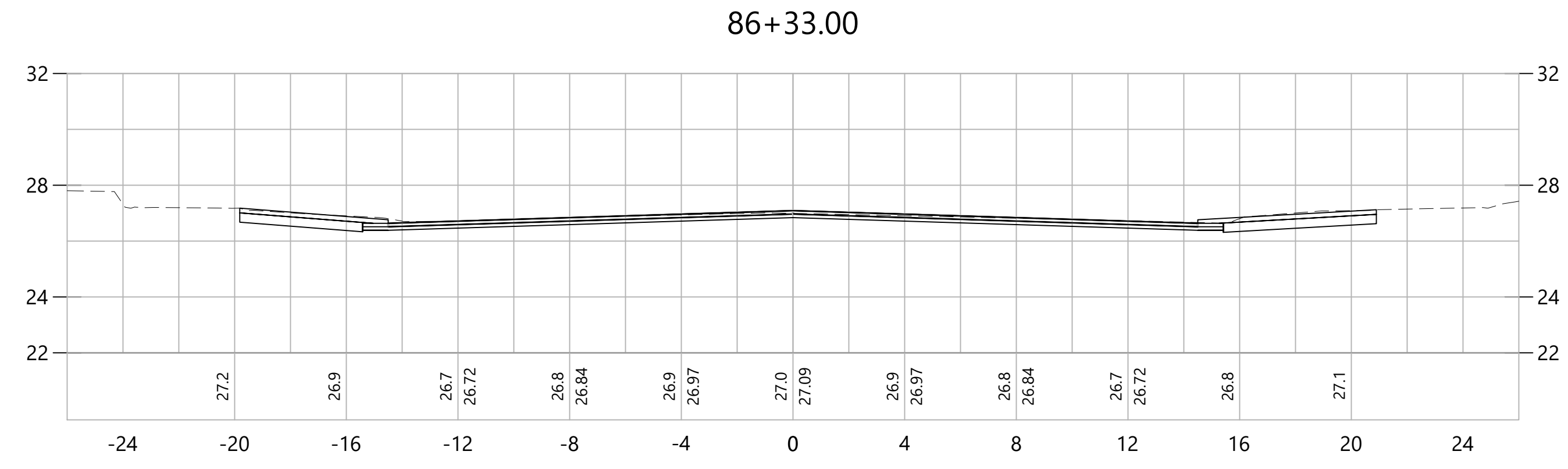
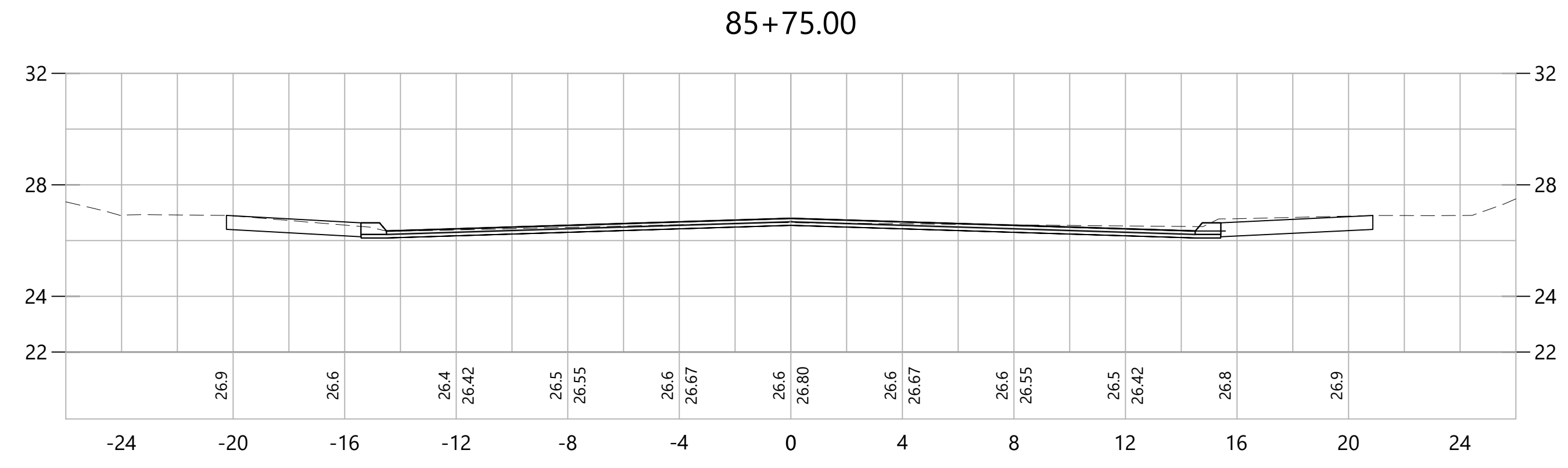
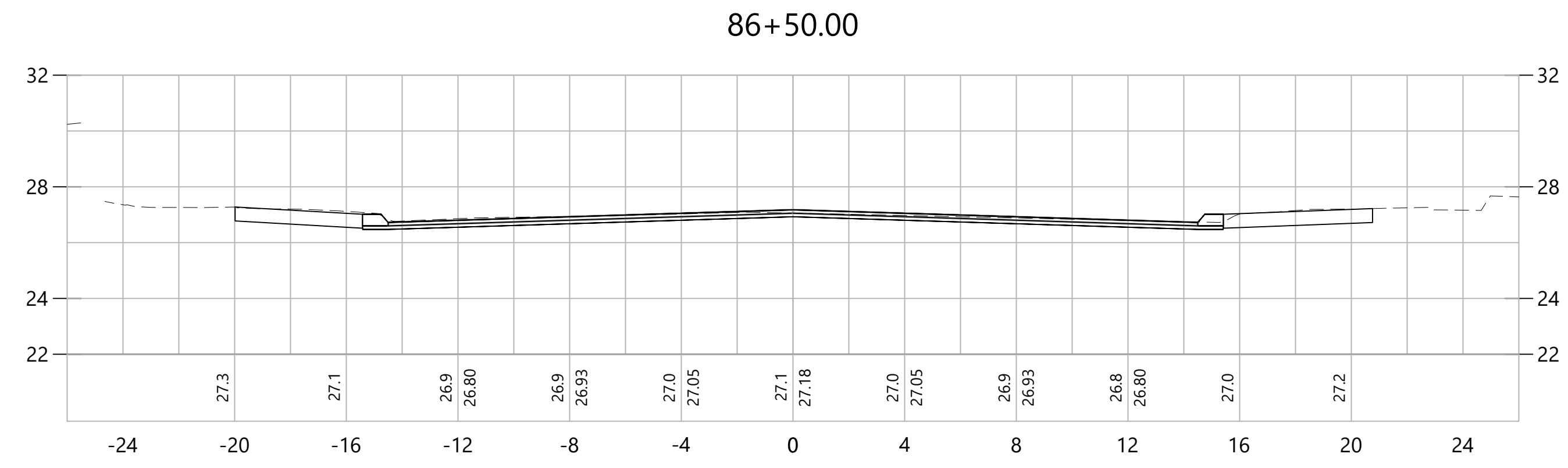
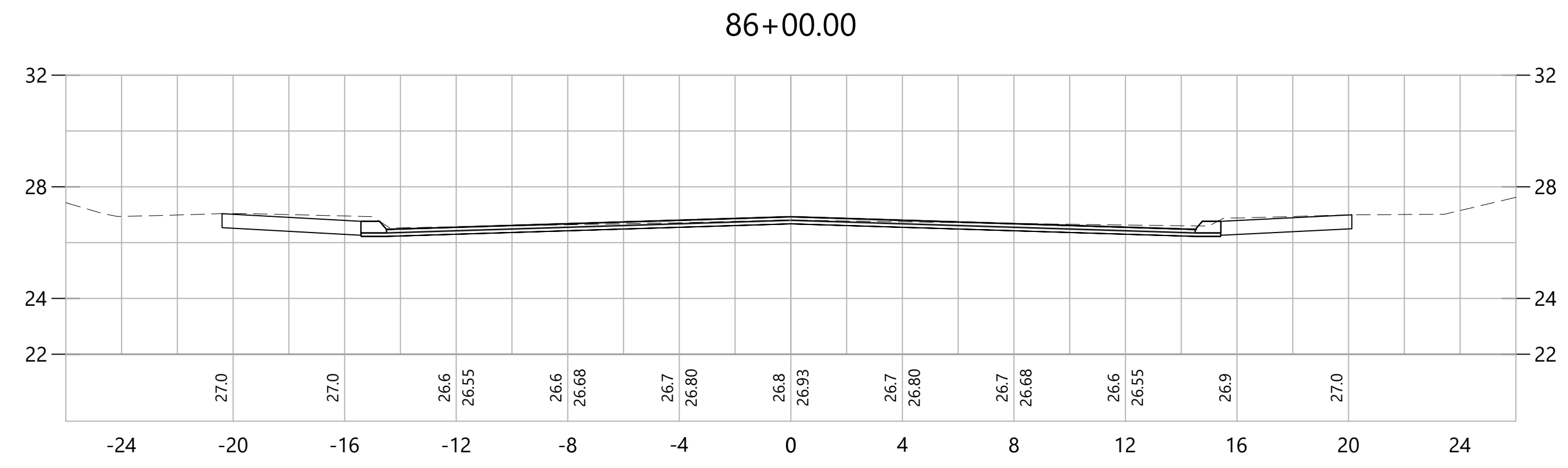
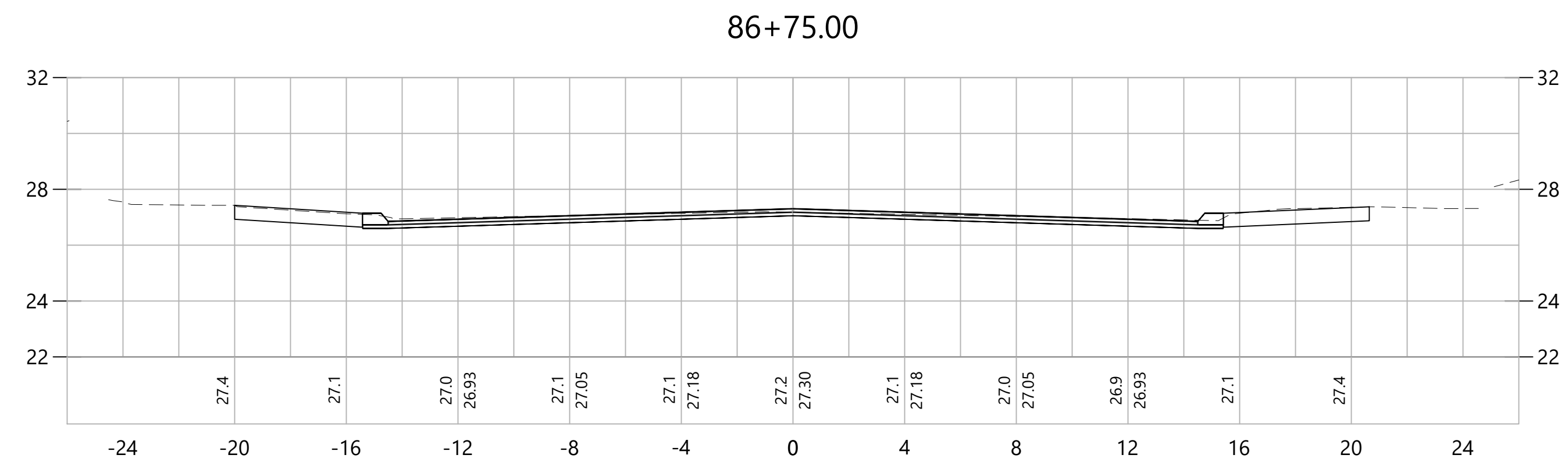
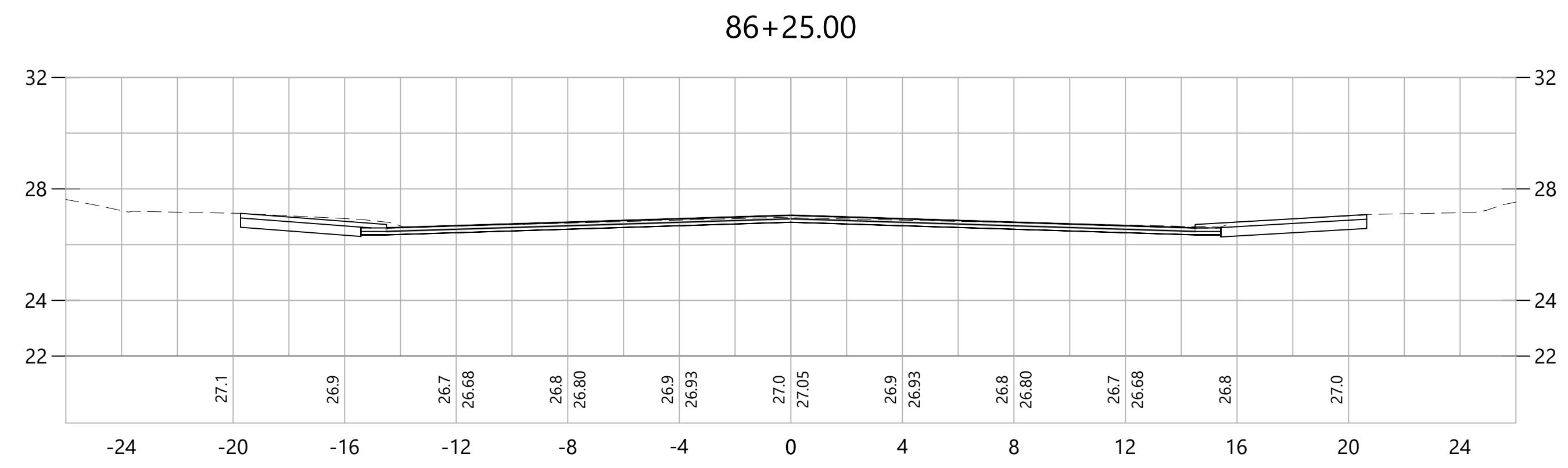
ISSUED FOR CONSTRUCTION DATE: JANUARY, 2020



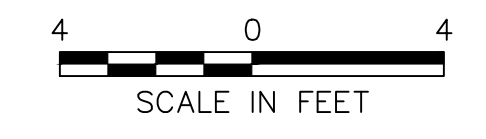
PROJECT TITLE:
**CAMBRIDGE DRIVE NEIGHBORHOOD
ROADWAY IMPROVEMENT PROJECT
VARIOUS LOCATIONS**
CADD FILENAME: CRO-HOLL-JEFF-NASS-4241300.DWG

TOWN:
EAST HARTFORD, CONNECTICUT
DRAWING TITLE:
**CROSS SECTIONS
HOLLISTER DRIVE**

PROJECT NO.:
42413.00
DRAWING NO.:
CRO-057
SHEET NO.:
177 OF 294




REV.	DATE	DESCRIPTION	SHEET. NO.



DESIGNER:
JRE
DRAFTER:
TJM
CHECKED BY:
BAA
APPROVED BY: SON

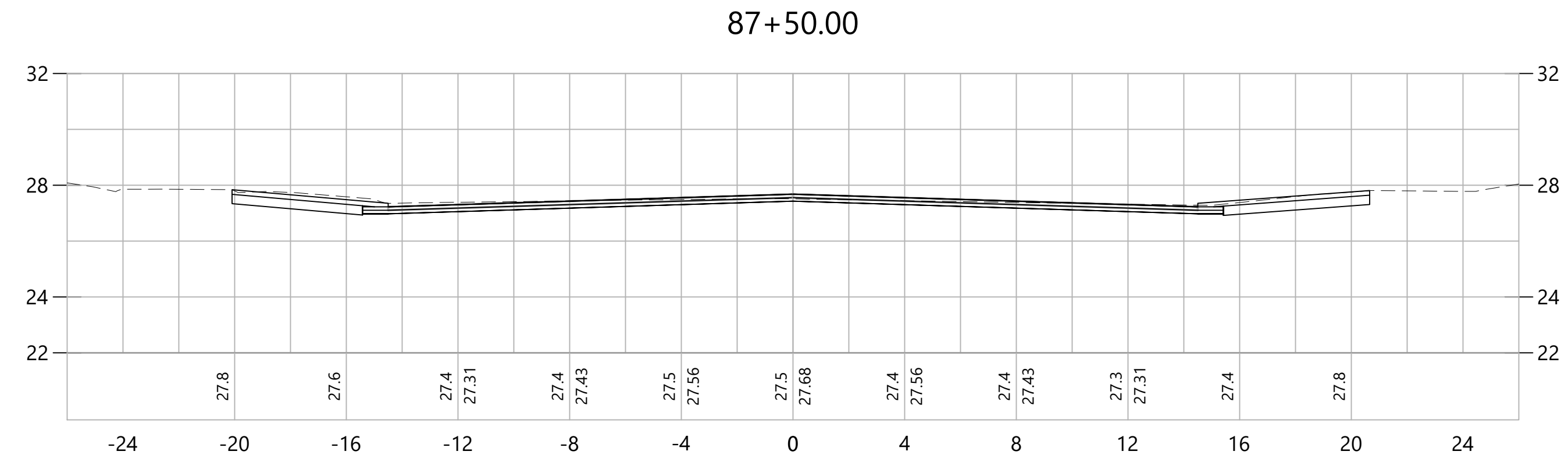
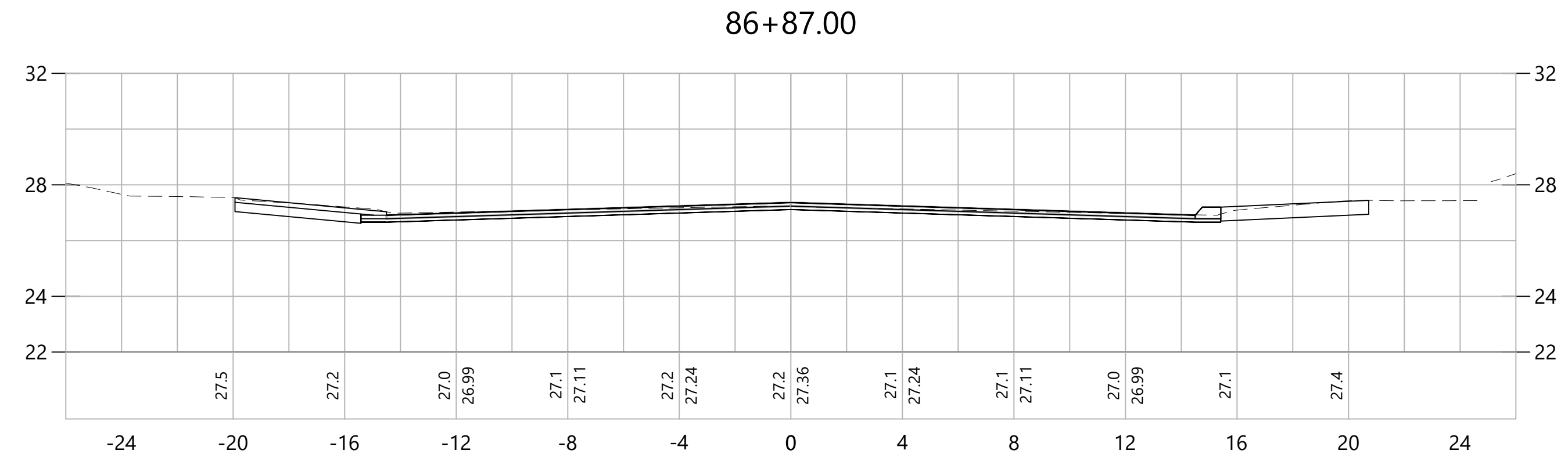
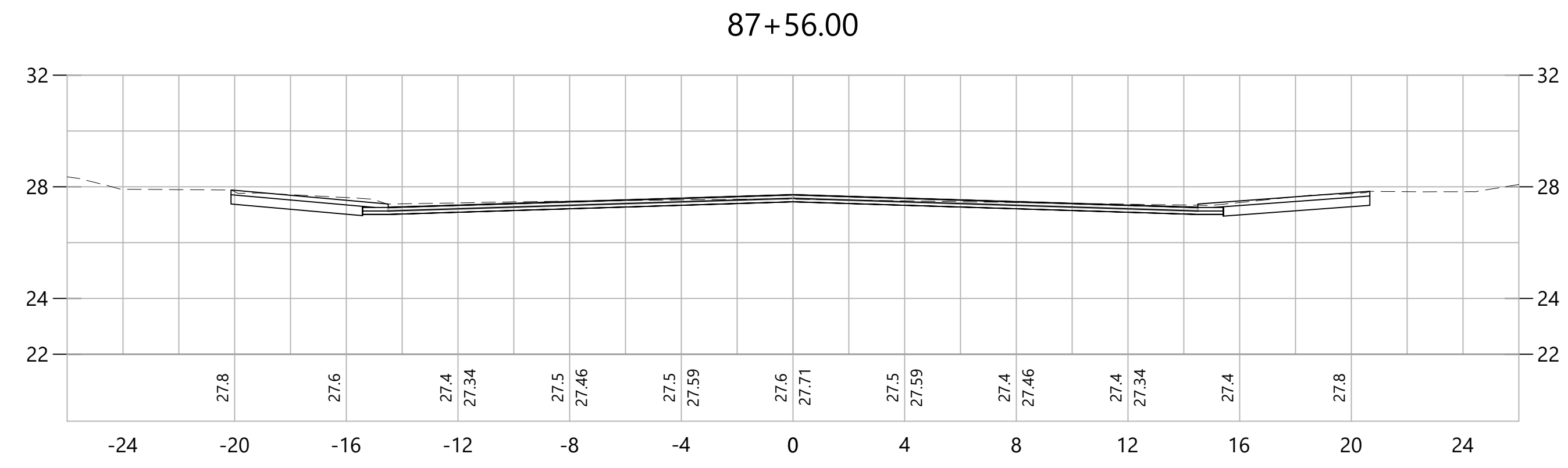
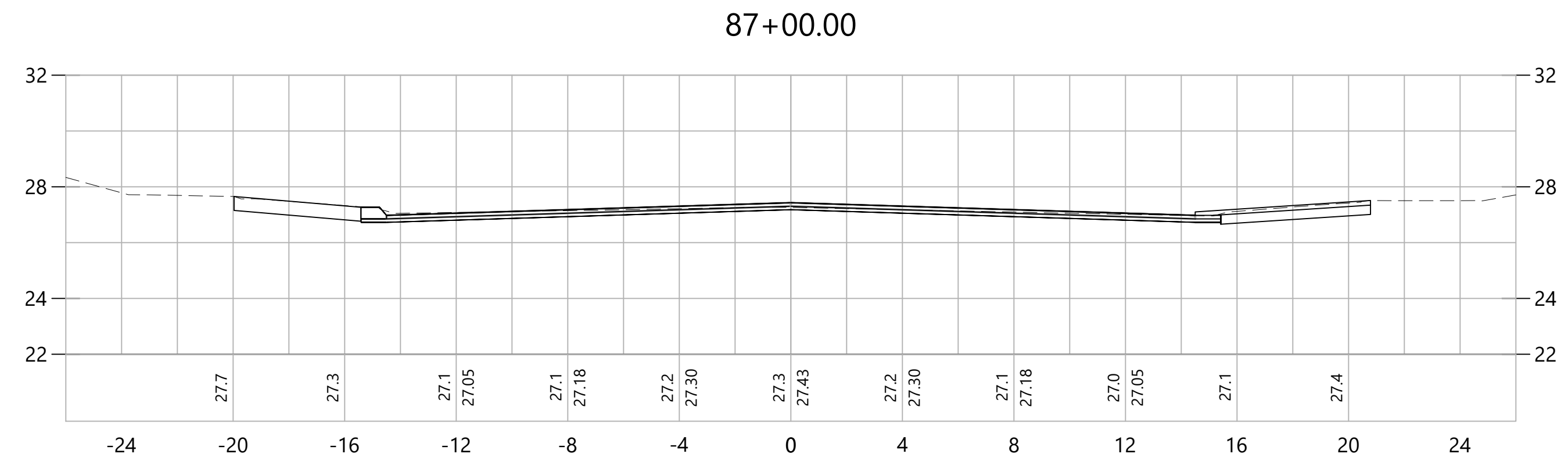
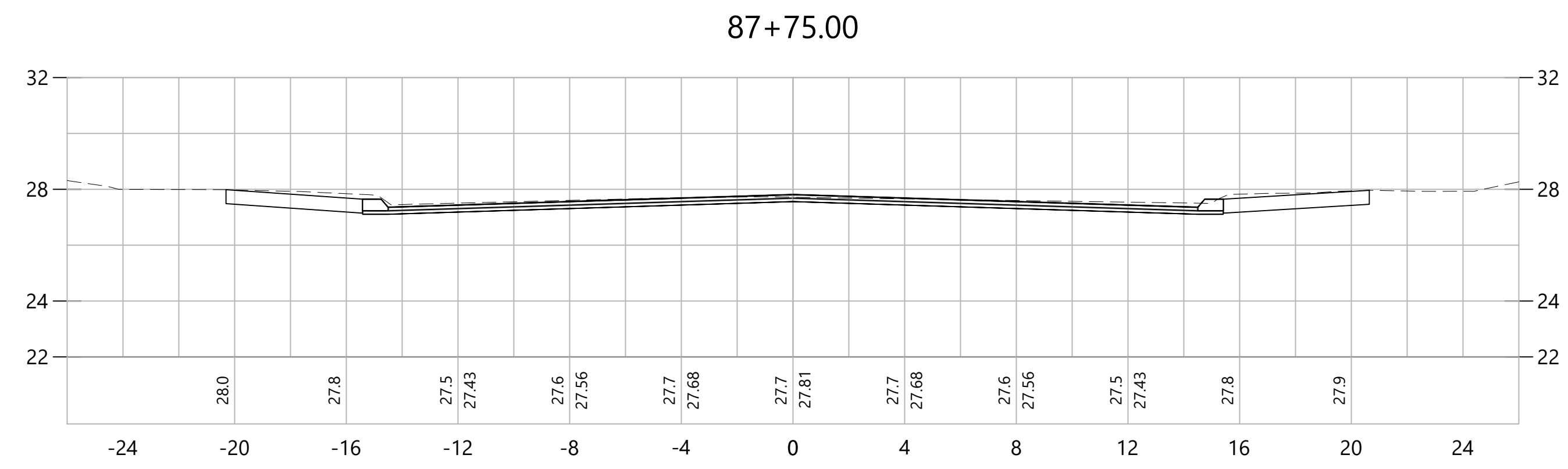
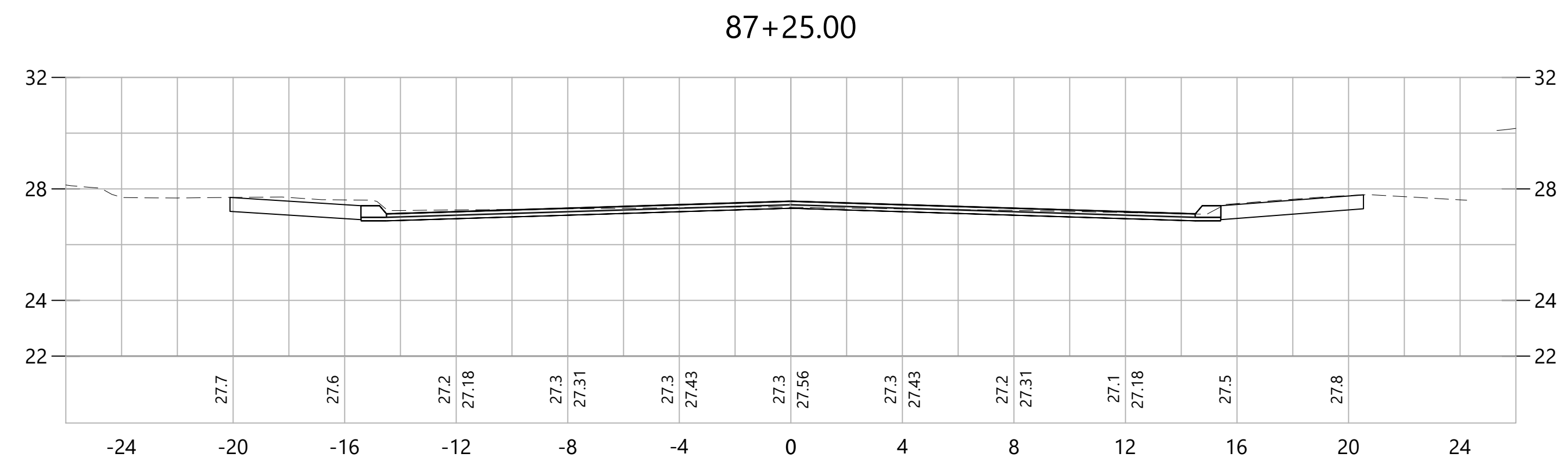
vhb
Engineers Scientists Planners Designers
ISSUED FOR CONSTRUCTION DATE: JANUARY, 2020



PROJECT TITLE:
CAMBRIDGE DRIVE NEIGHBORHOOD
ROADWAY IMPROVEMENT PROJECT
VARIOUS LOCATIONS
CADD FILENAME: CRO-HOLL-JEFF-NASS-4241300.DWG

TOWN:
EAST HARTFORD, CONNECTICUT
DRAWING TITLE:
CROSS SECTIONS
HOLLISTER DRIVE

PROJECT NO.:
42413.00
DRAWING NO.:
CRO-058
SHEET NO.:
178 OF 294



REV.	DATE	DESCRIPTION	SHEET. NO.

SCALE IN FEET

DESIGNER: JRE
 DRAFTER: TJM
 CHECKED BY: BAA
 APPROVED BY: SON

Engineers Scientists Planners Designers

ISSUED FOR CONSTRUCTION DATE: JANUARY, 2020

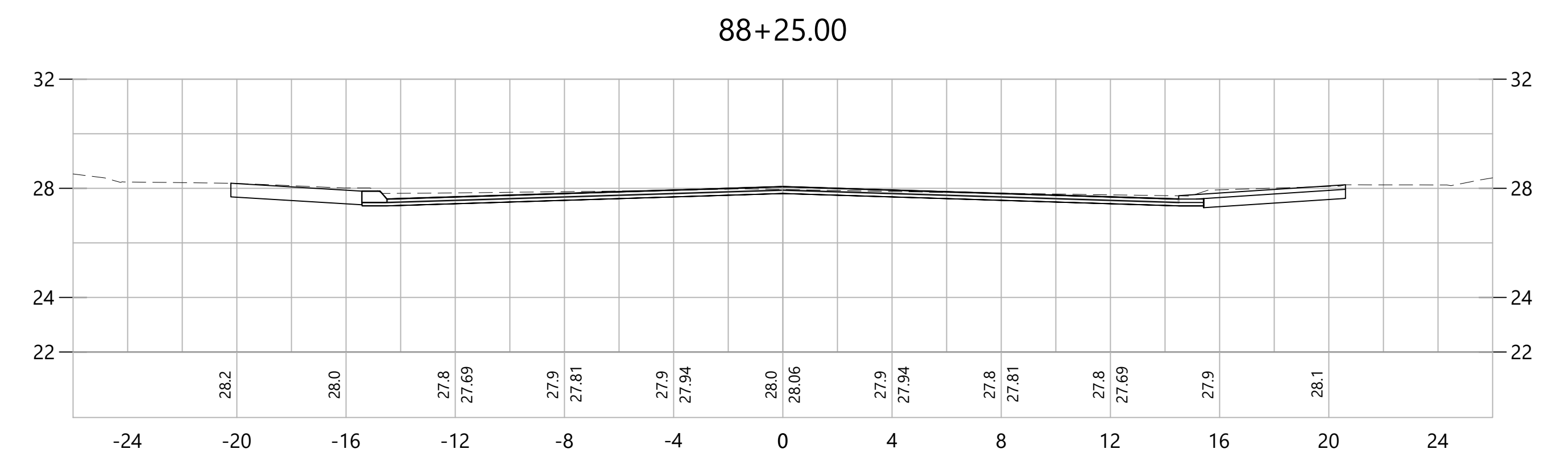
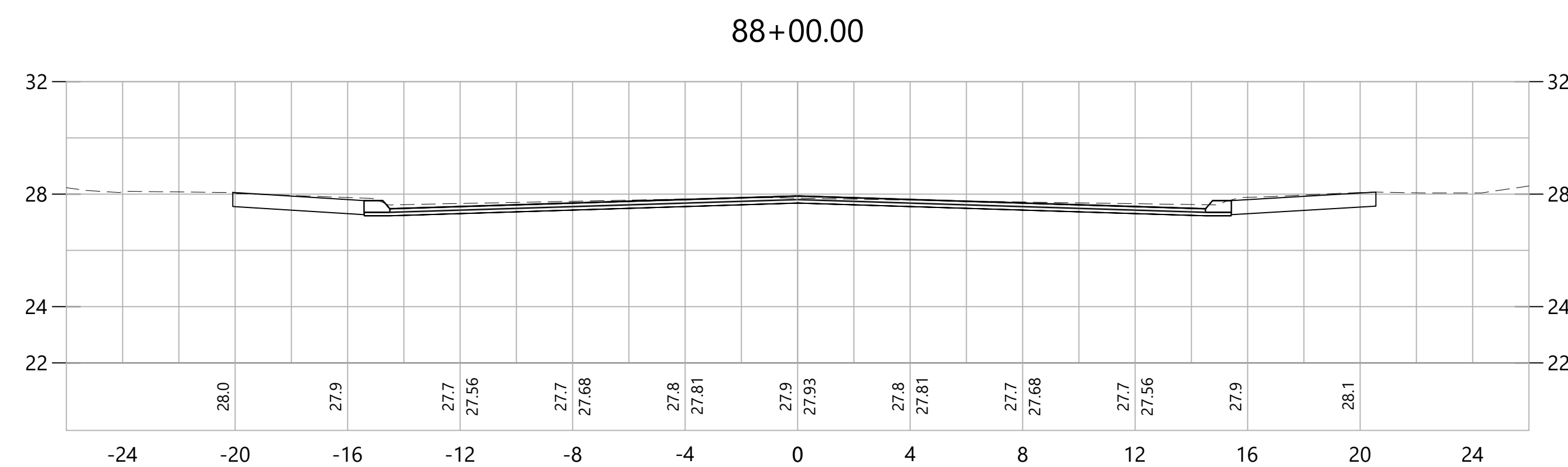
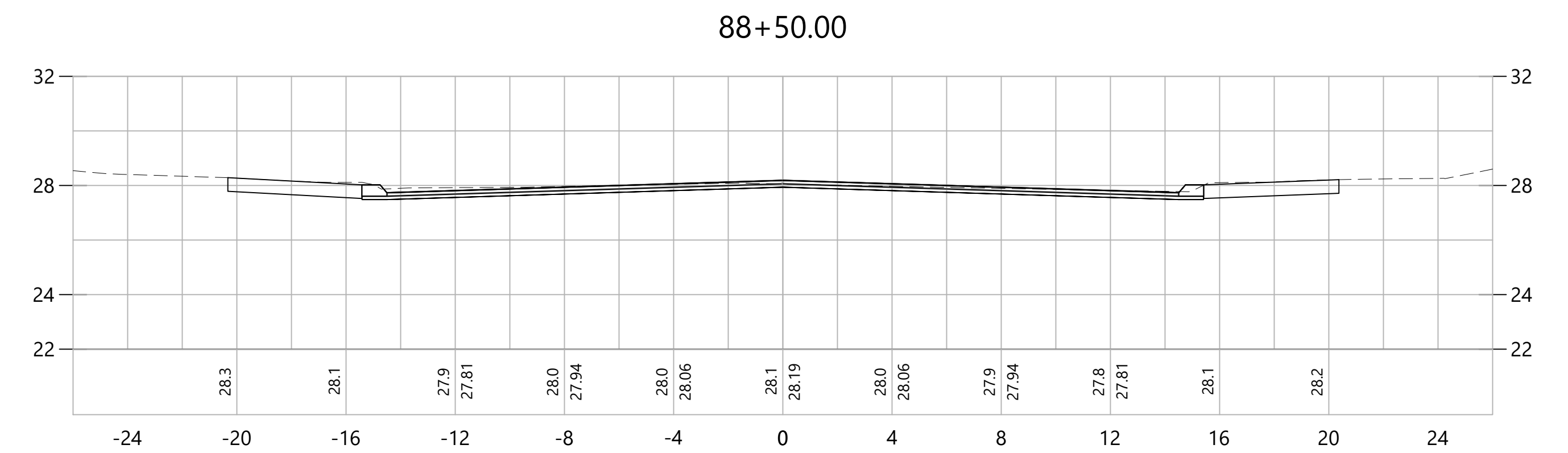
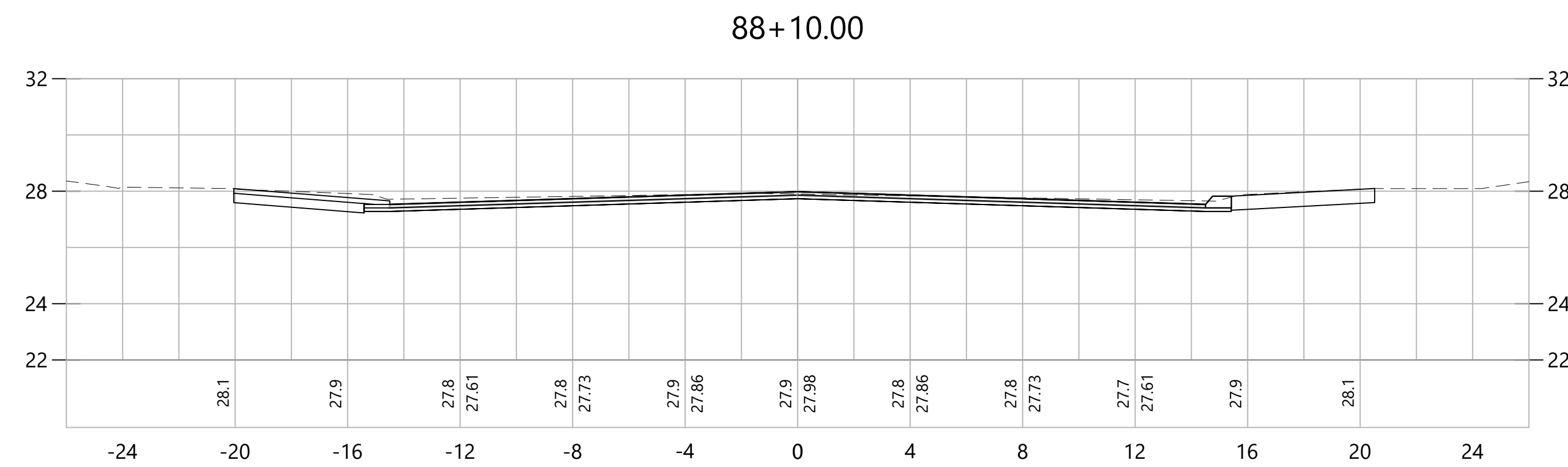
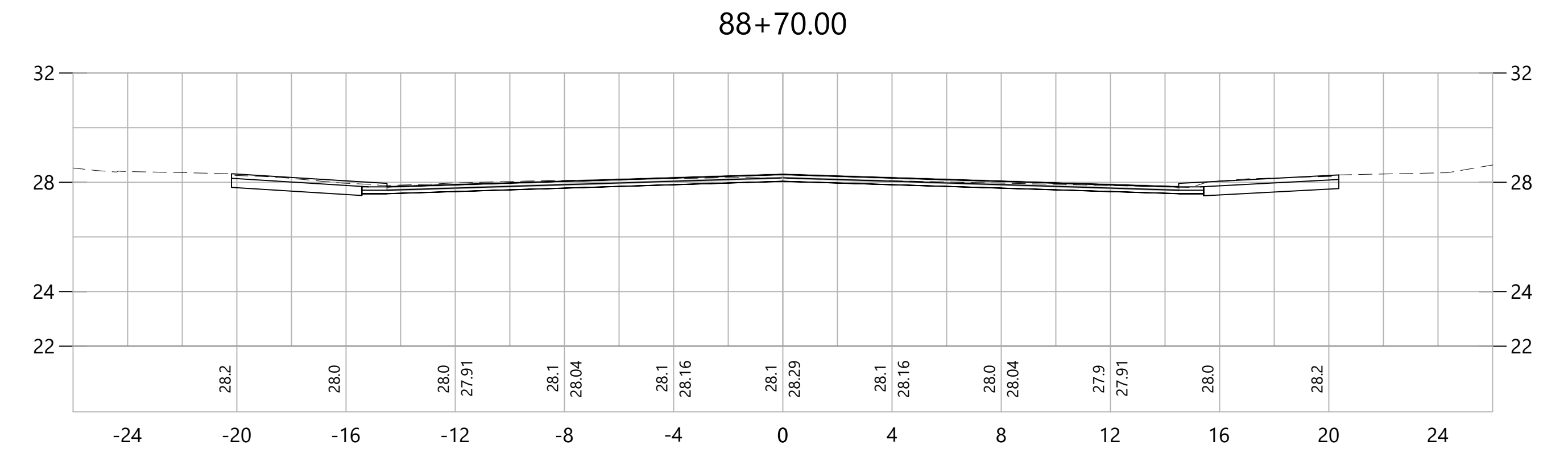
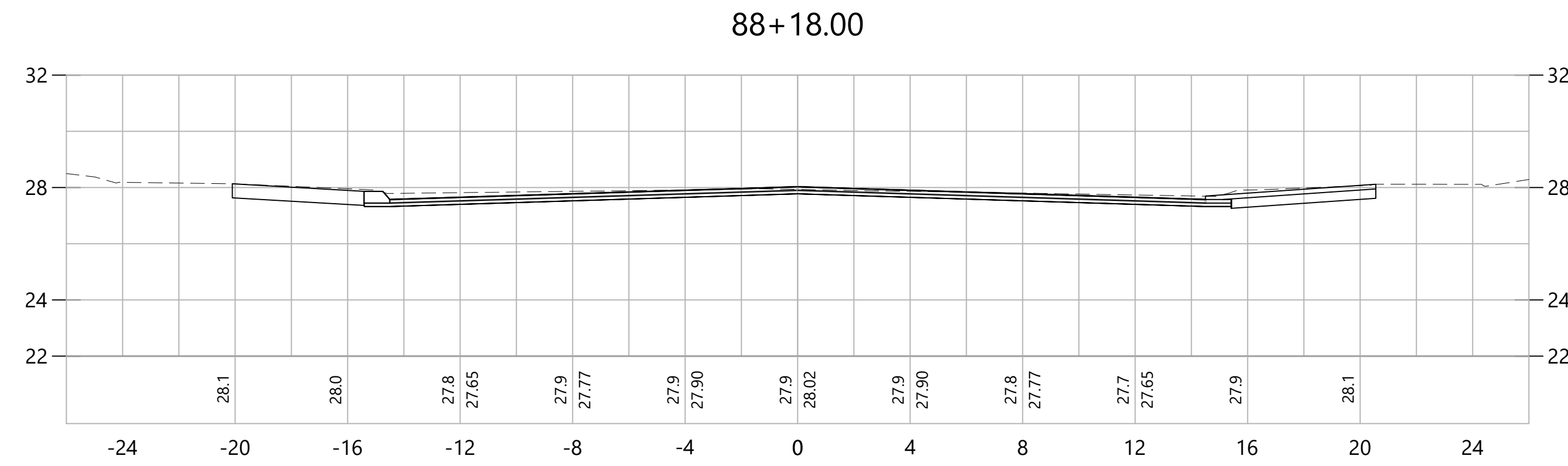


PROJECT TITLE:
**CAMBRIDGE DRIVE NEIGHBORHOOD
 ROADWAY IMPROVEMENT PROJECT
 VARIOUS LOCATIONS**

CADD FILENAME: CRO-HOLL-JEFF-NASS-4241300.DWG

TOWN: EAST HARTFORD, CONNECTICUT
 DRAWING TITLE:
**CROSS SECTIONS
 HOLLISTER DRIVE**

PROJECT NO.: **42413.00**
 DRAWING NO.: **CRO-059**
 SHEET NO.: **179 OF 294**



REV.	DATE	DESCRIPTION	REVISIONS	SHEET. NO.




DESIGNER:
JRE
DRAFTER:
TJM
CHECKED BY:
BAA
APPROVED BY: SON



Engineers Scientists Planners Designers

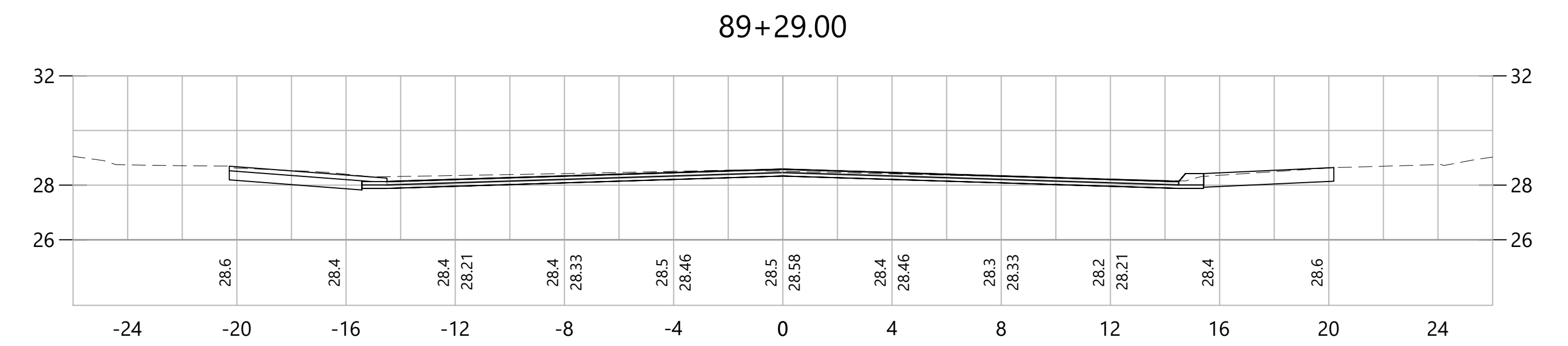
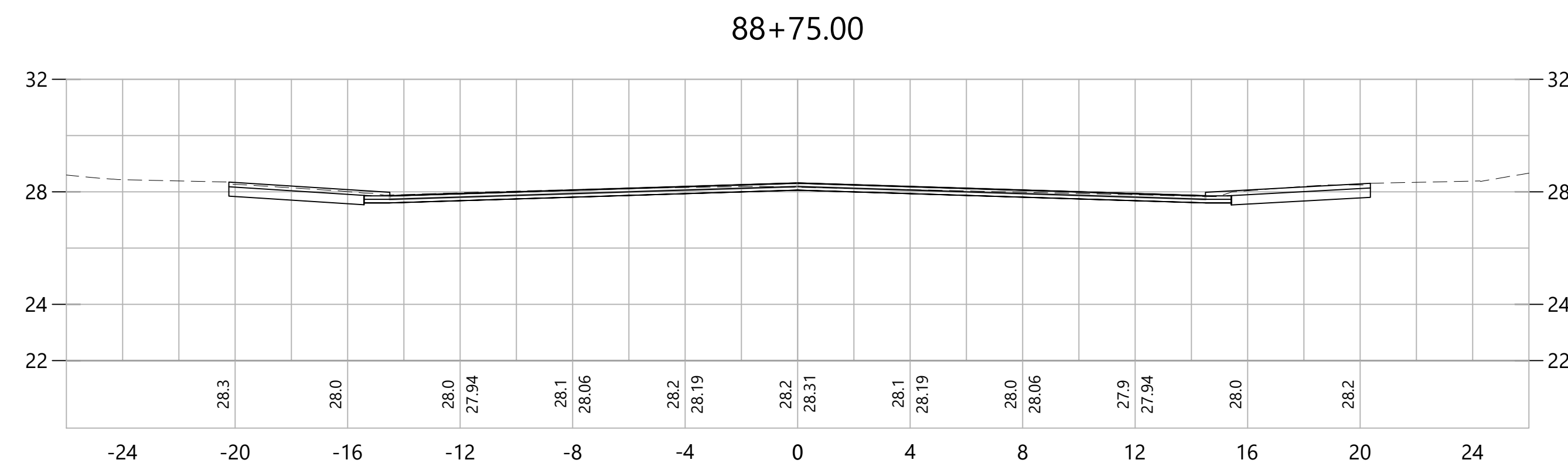
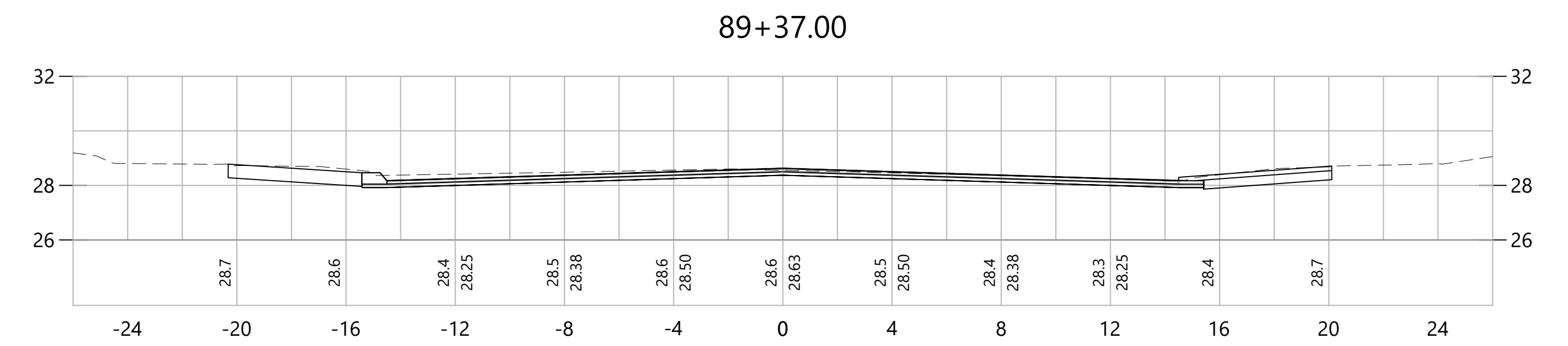
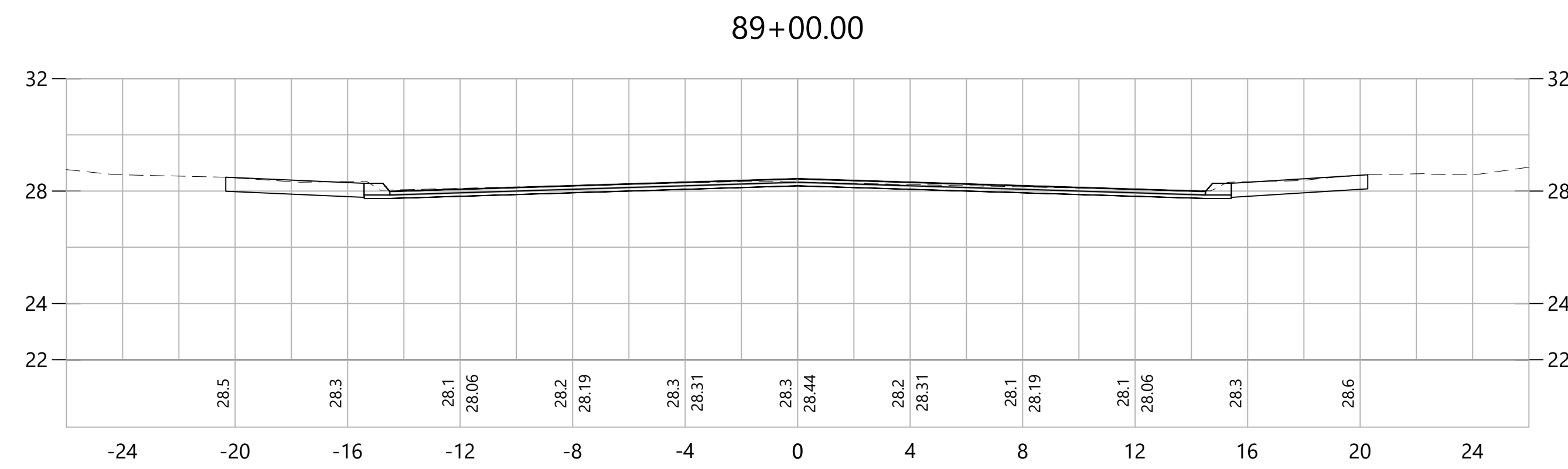
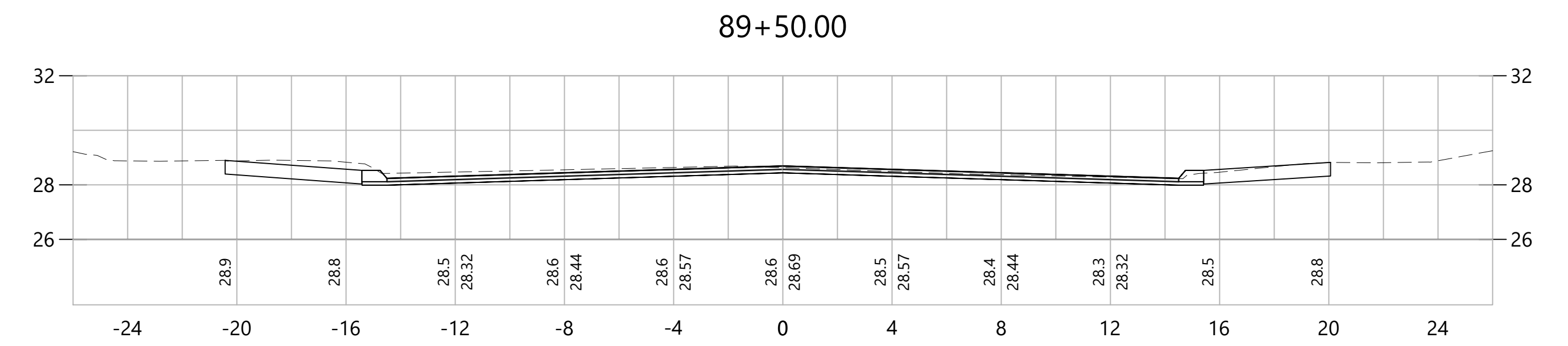
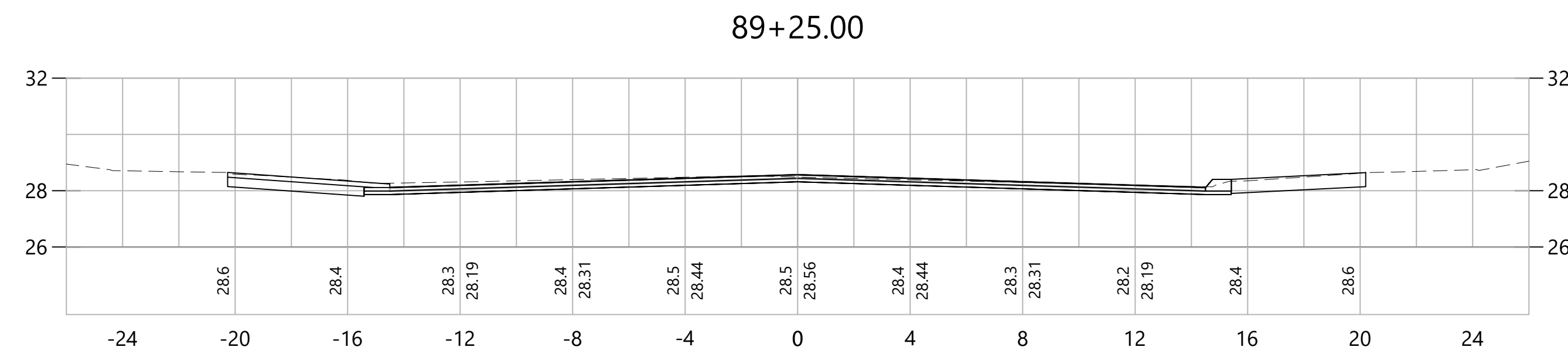
ISSUED FOR CONSTRUCTION DATE: JANUARY, 2020



PROJECT TITLE:
**CAMBRIDGE DRIVE NEIGHBORHOOD
ROADWAY IMPROVEMENT PROJECT
VARIOUS LOCATIONS**
CADD FILENAME: CRO-HOLL-JEFF-NASS-4241300.DWG

TOWN:
EAST HARTFORD, CONNECTICUT
DRAWING TITLE:
**CROSS SECTIONS
HOLLISTER DRIVE**

PROJECT NO.:
42413.00
DRAWING NO.:
CRO-060
SHEET NO.:
180 OF 294



REV.	DATE	DESCRIPTION	SHEET. NO.

SCALE IN FEET

DESIGNER: JRE
 DRAFTER: TJM
 CHECKED BY: BAA
 APPROVED BY: SON

Engineers Scientists Planners Designers

ISSUED FOR CONSTRUCTION DATE: JANUARY, 2020



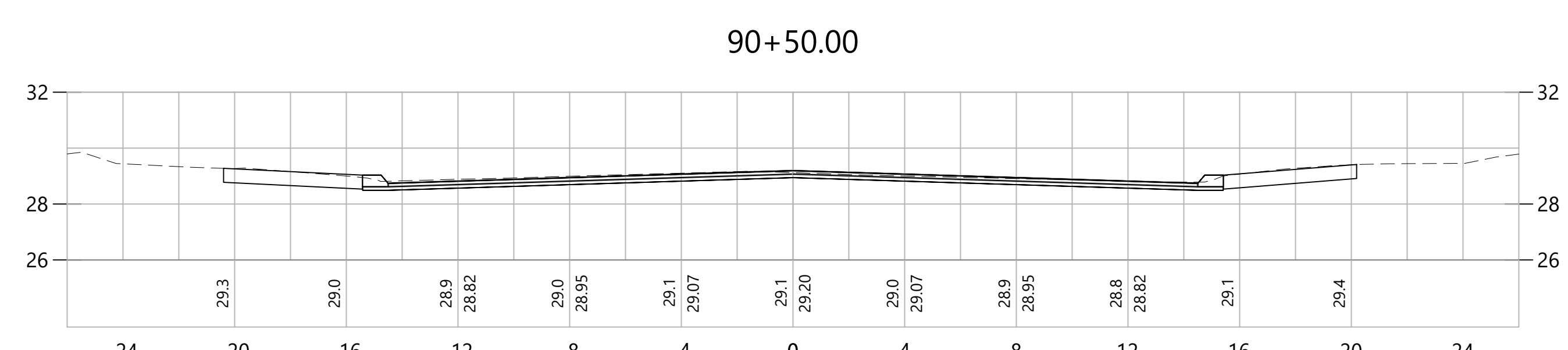
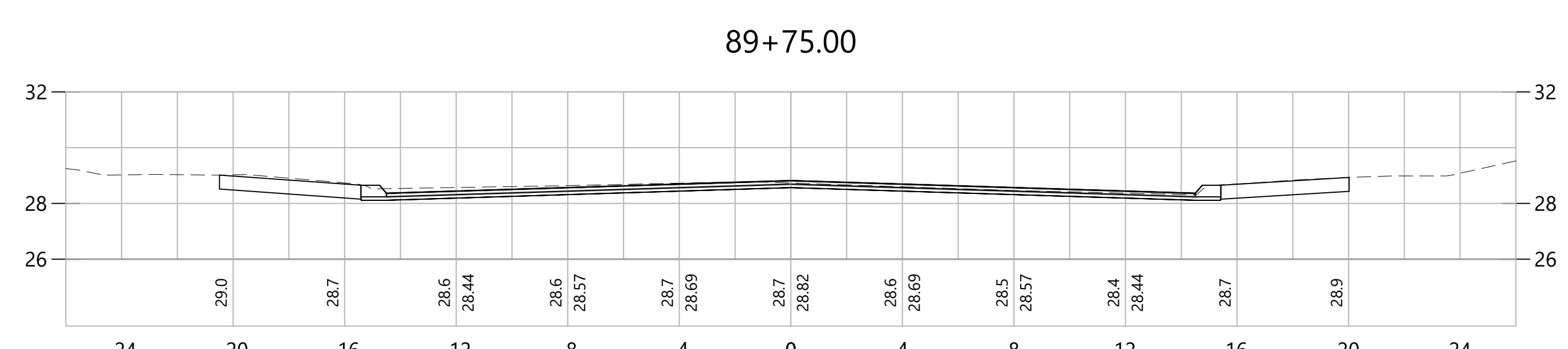
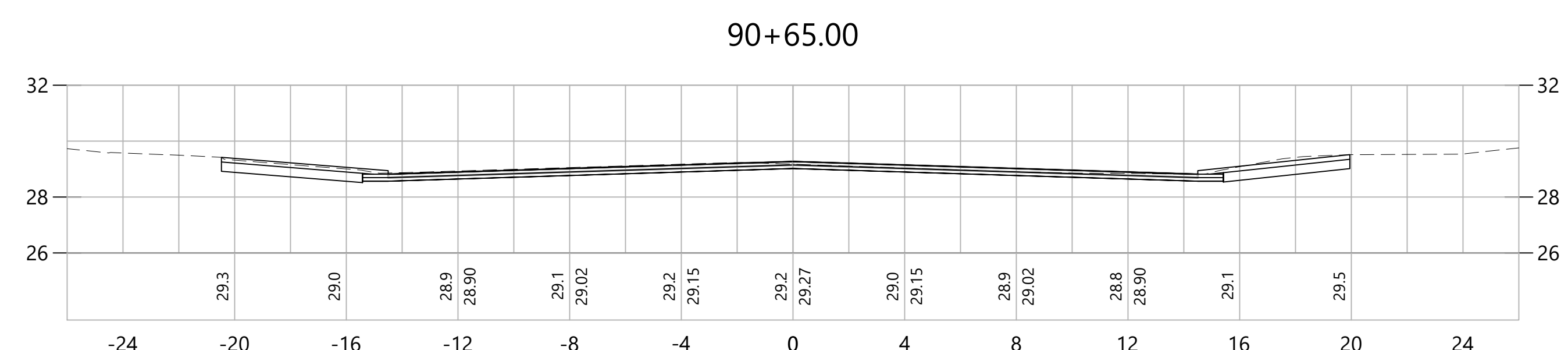
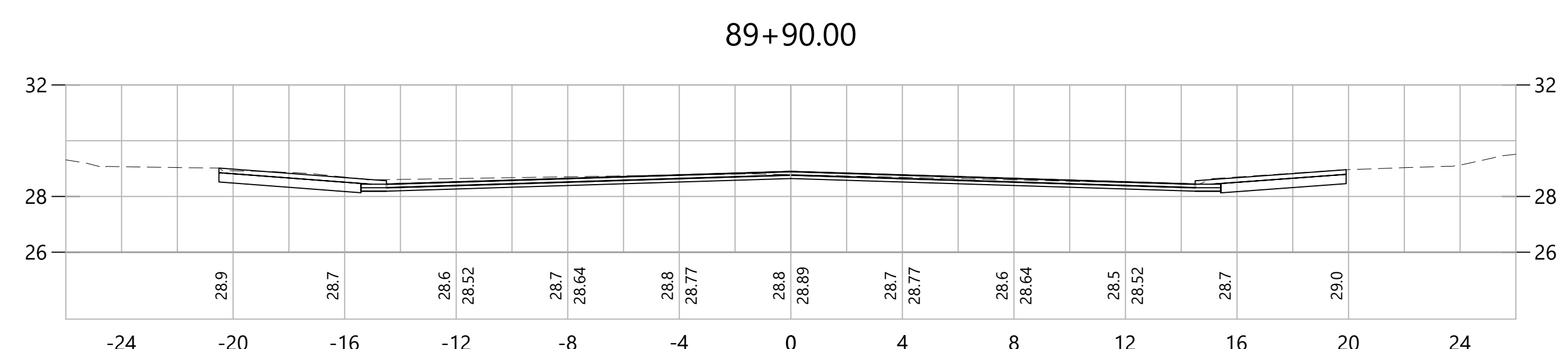
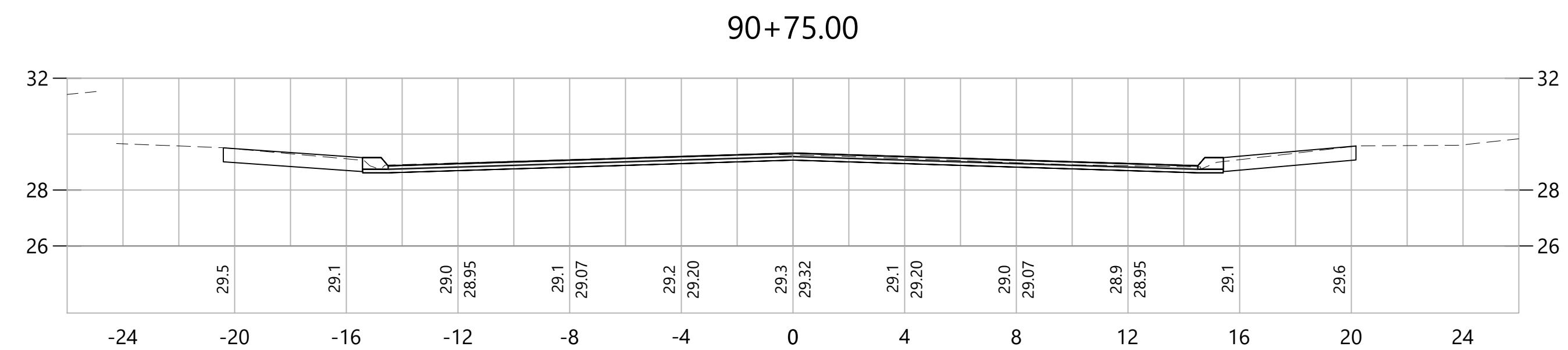
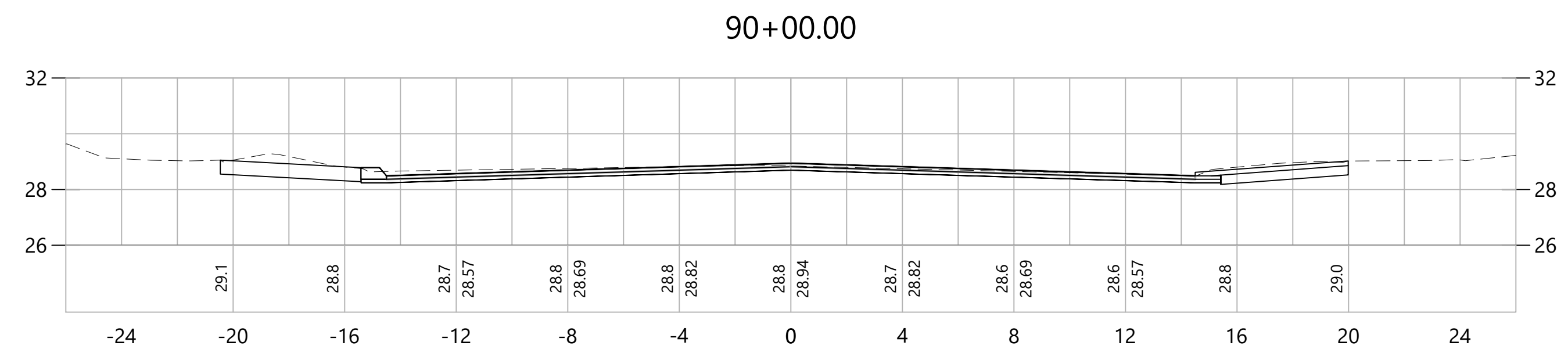
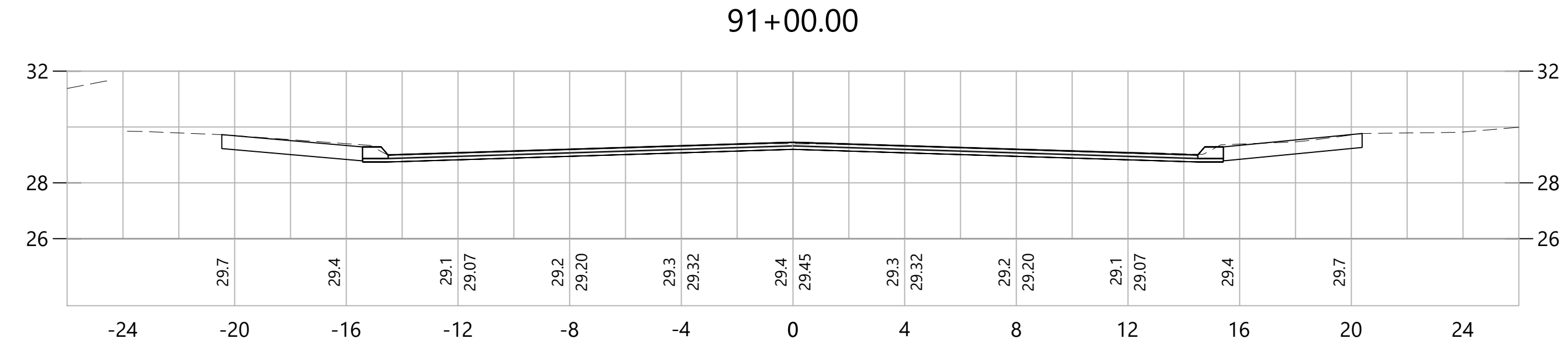
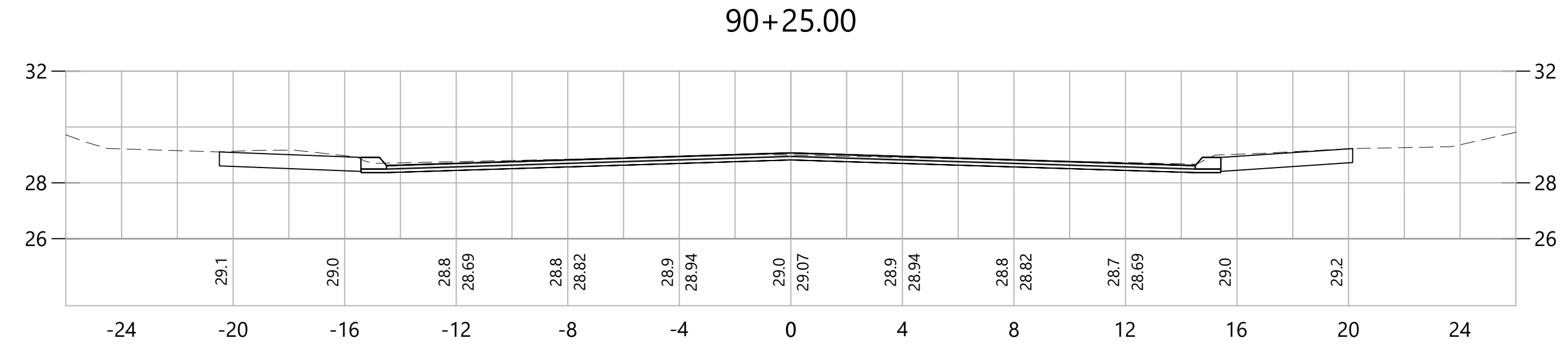
PROJECT TITLE:
CAMBRIDGE DRIVE NEIGHBORHOOD ROADWAY IMPROVEMENT PROJECT
 VARIOUS LOCATIONS

CADD FILENAME: CRO-HOLL-JEFF-NASS-4241300.DWG

TOWN:
 EAST HARTFORD, CONNECTICUT

DRAWING TITLE:
CROSS SECTIONS
 HOLLISTER DRIVE

PROJECT NO.: **42413.00**
 DRAWING NO.: **CRO-061**
 SHEET NO.: **181 OF 294**



REV.	DATE	DESCRIPTION	SHEET. NO.

SCALE IN FEET

DESIGNER: JRE
 DRAFTER: TJM
 CHECKED BY: BAA
 APPROVED BY: SON

Engineers Scientists Planners Designers

 ISSUED FOR CONSTRUCTION DATE: JANUARY, 2020



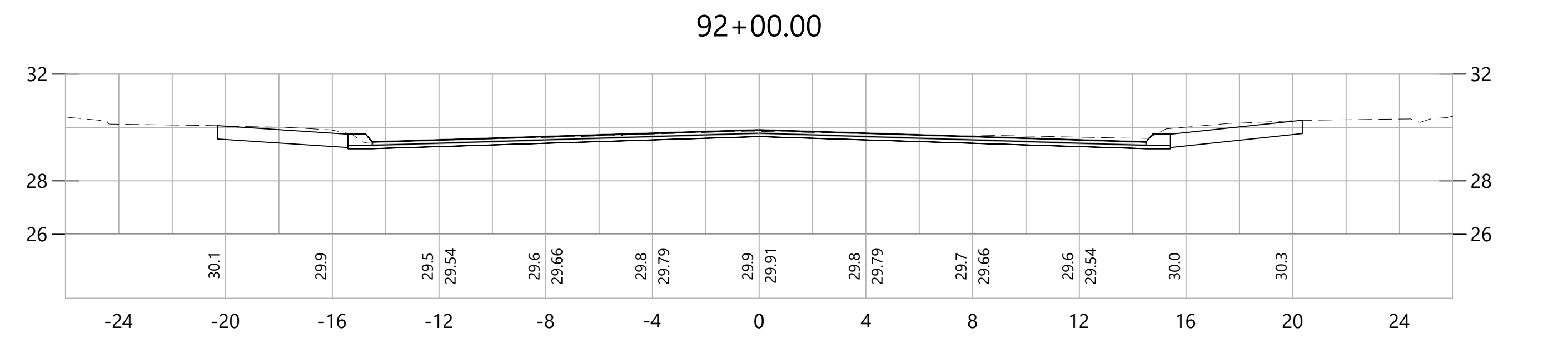
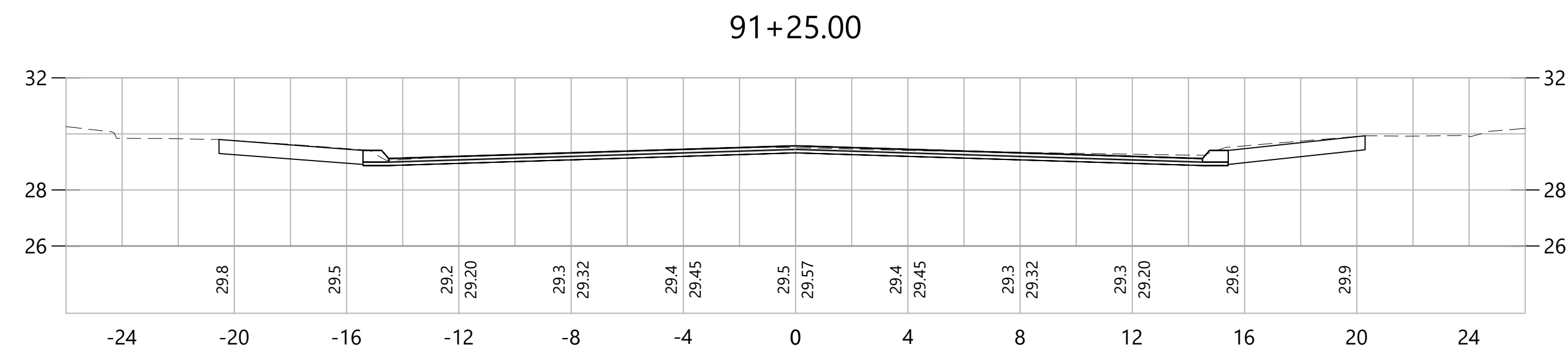
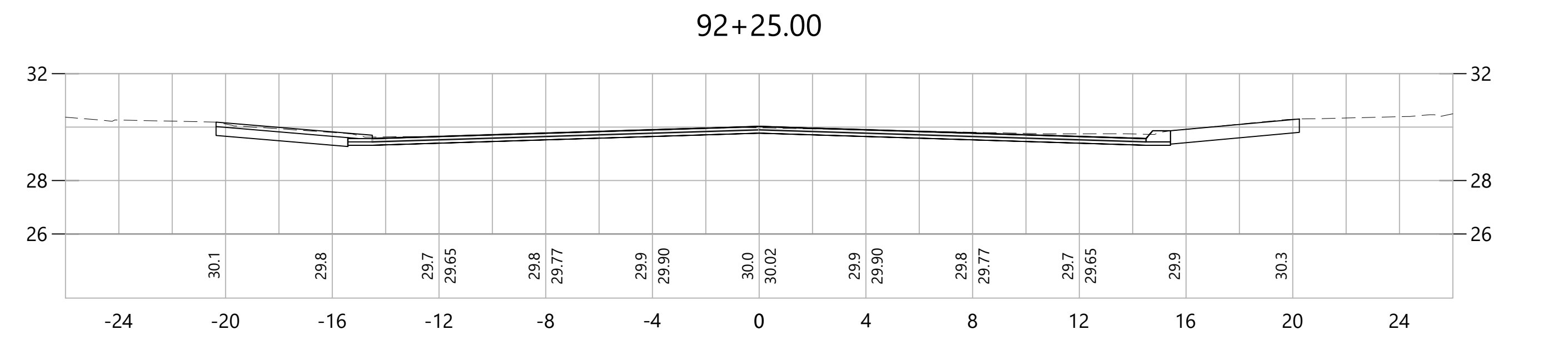
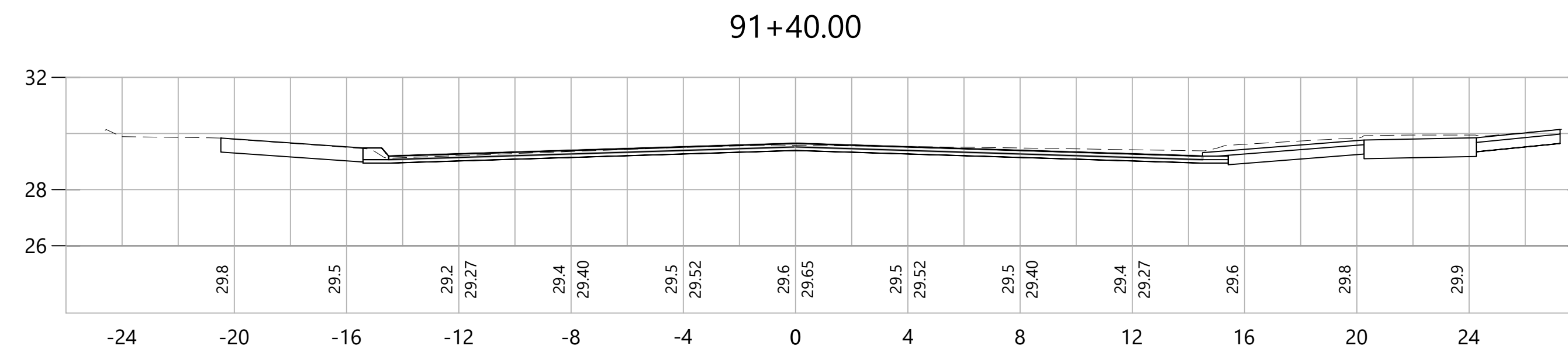
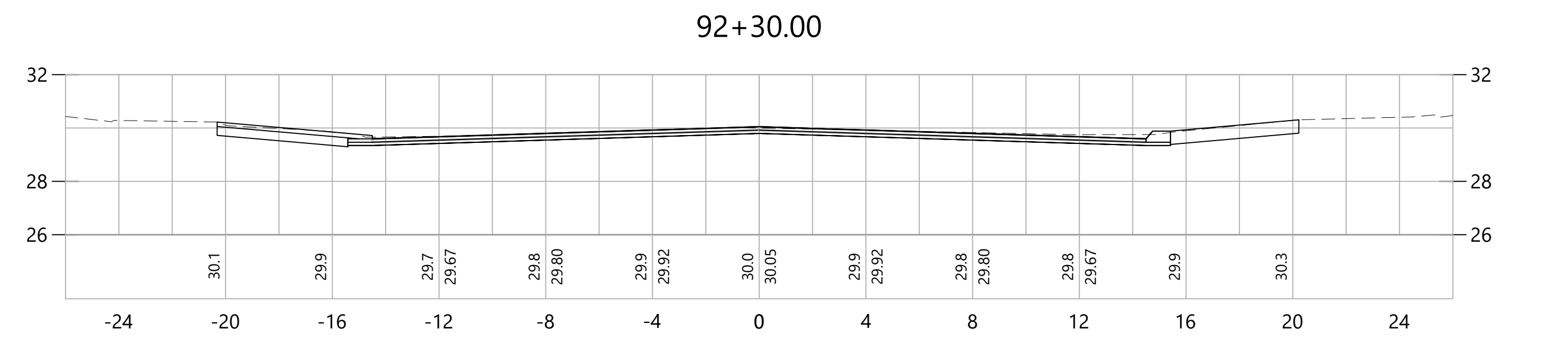
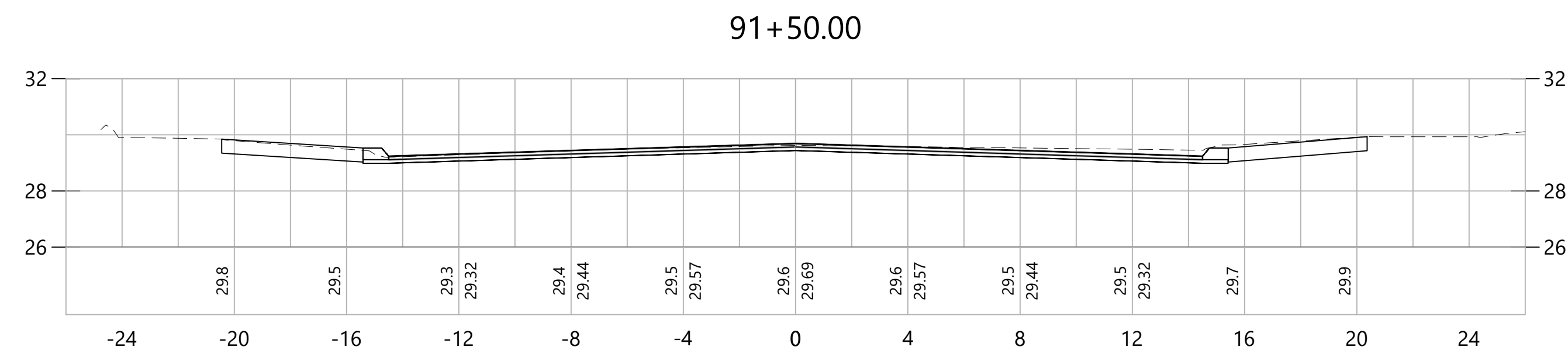
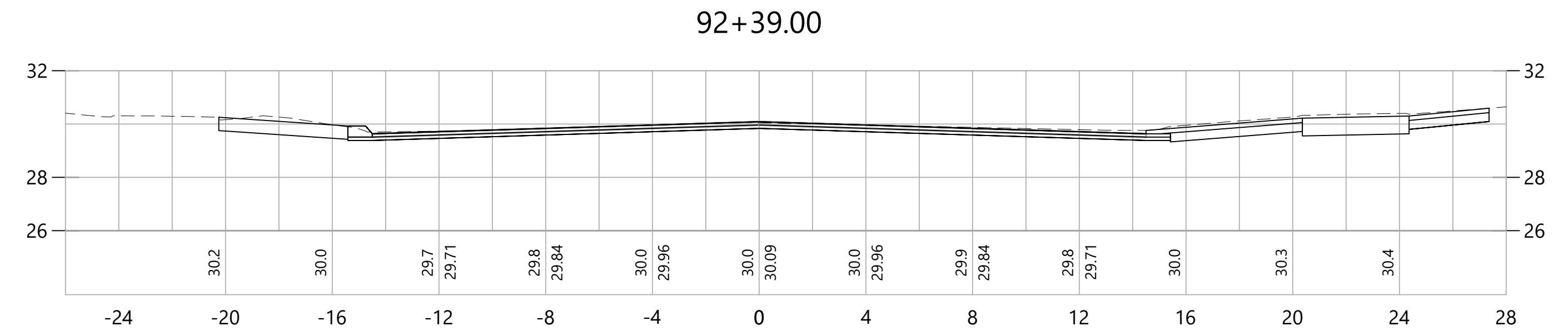
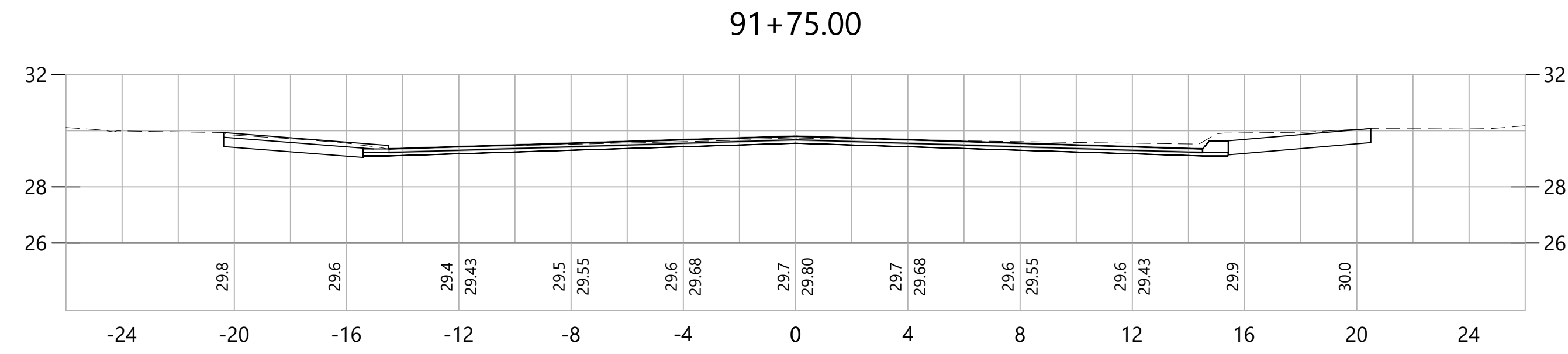
PROJECT TITLE:
**CAMBRIDGE DRIVE NEIGHBORHOOD
 ROADWAY IMPROVEMENT PROJECT
 VARIOUS LOCATIONS**

 CADD FILENAME: CRO-HOLL-JEFF-NASS-4241300.DWG

TOWN:
EAST HARTFORD, CONNECTICUT

 DRAWING TITLE:
**CROSS SECTIONS
 HOLLISTER DRIVE**

PROJECT NO.: **42413.00**
 DRAWING NO.: **CRO-062**
 SHEET NO.: **182 OF 294**




REV.	DATE	DESCRIPTION	SHEET. NO.



DESIGNER:
JRE
DRAFTER:
TJM
CHECKED BY:
BAA
APPROVED BY: SON

Engineers Scientists Planners Designers

ISSUED FOR CONSTRUCTION DATE: JANUARY, 2020



PROJECT TITLE:
**CAMBRIDGE DRIVE NEIGHBORHOOD
ROADWAY IMPROVEMENT PROJECT
VARIOUS LOCATIONS**

CADD FILENAME: CRO-HOLL-JEFF-NASS-4241300.DWG

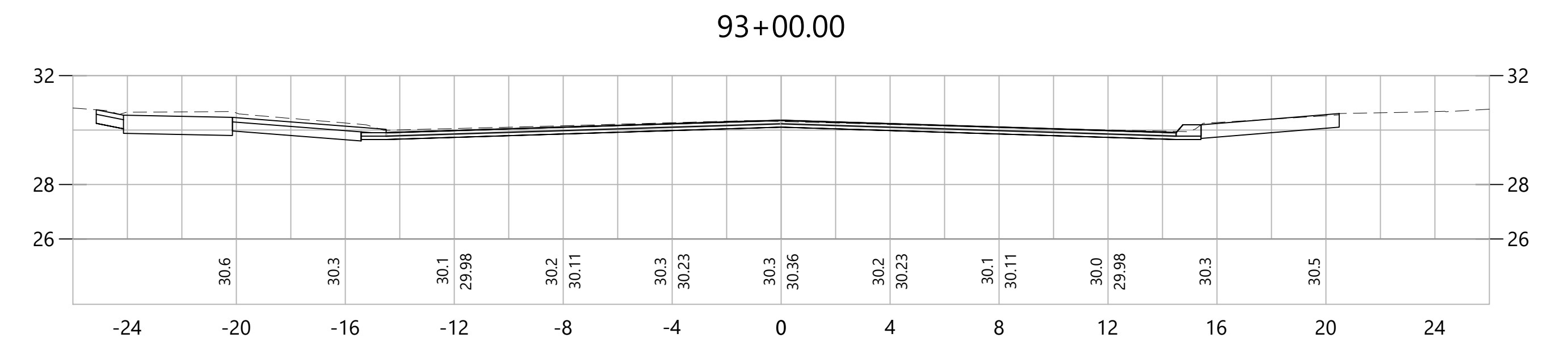
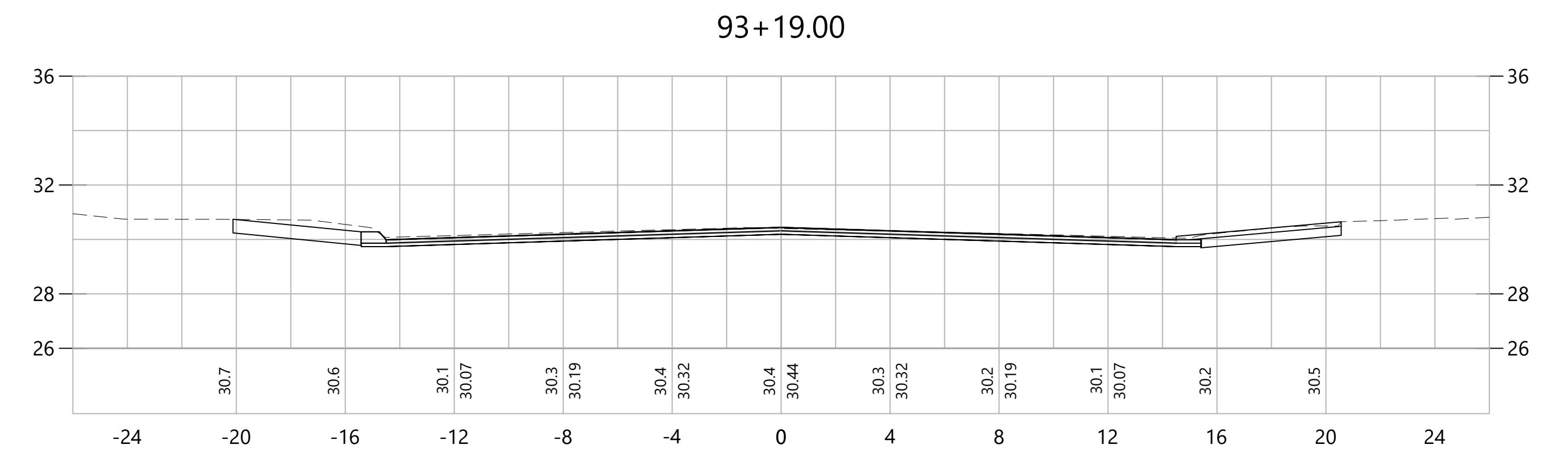
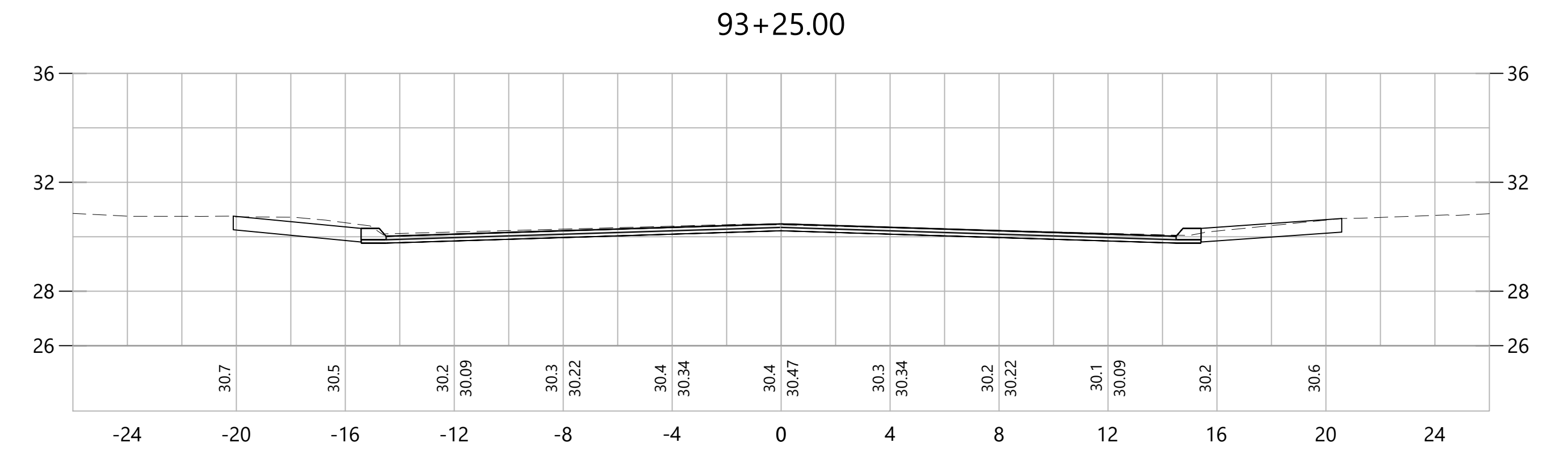
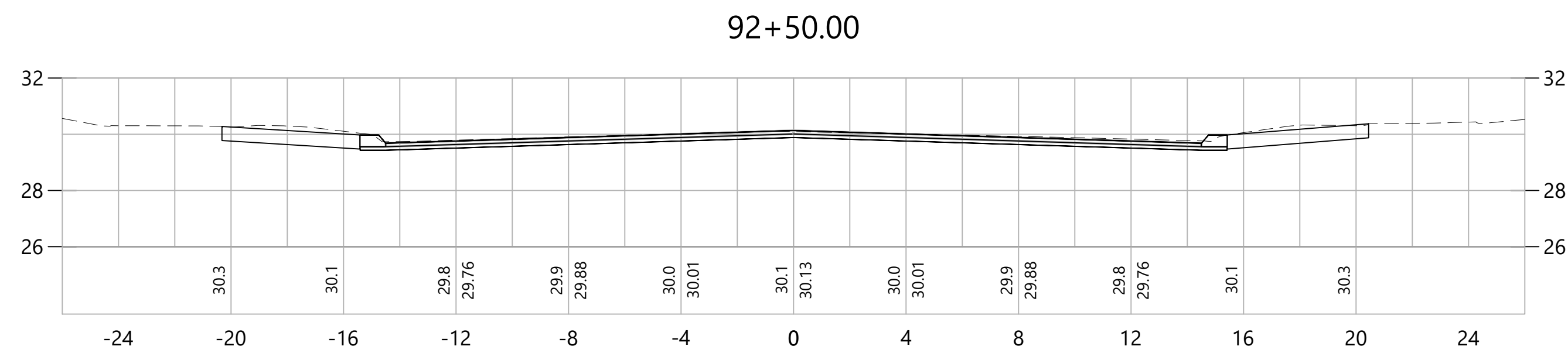
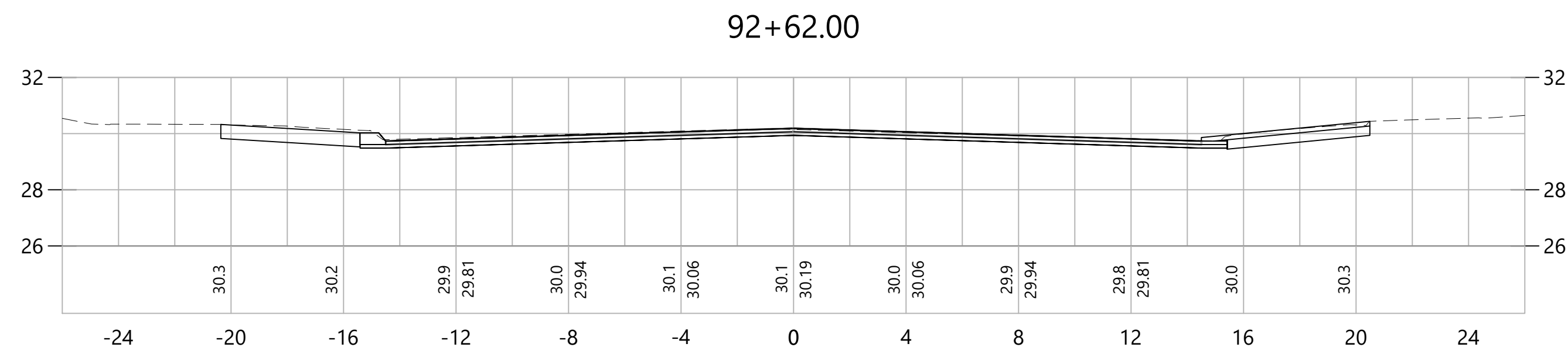
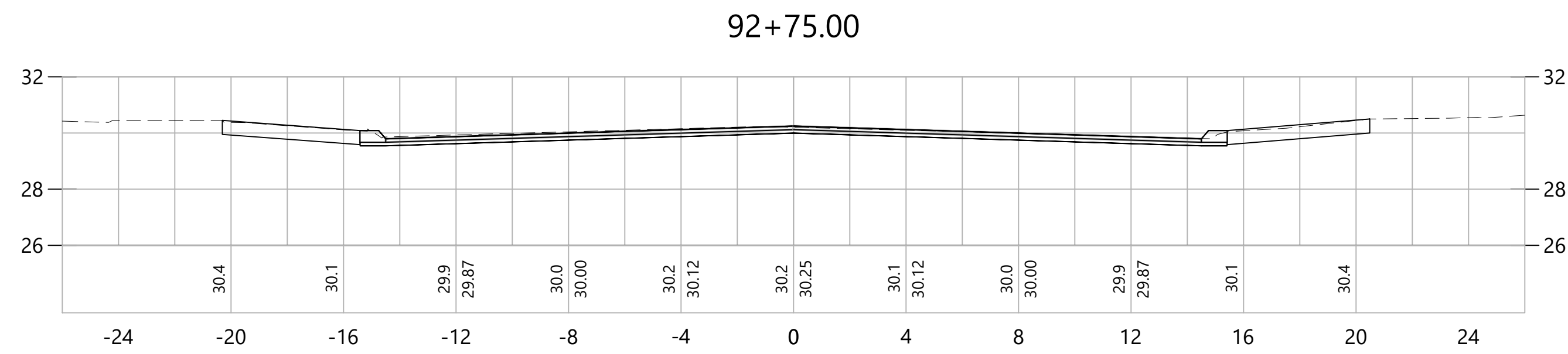
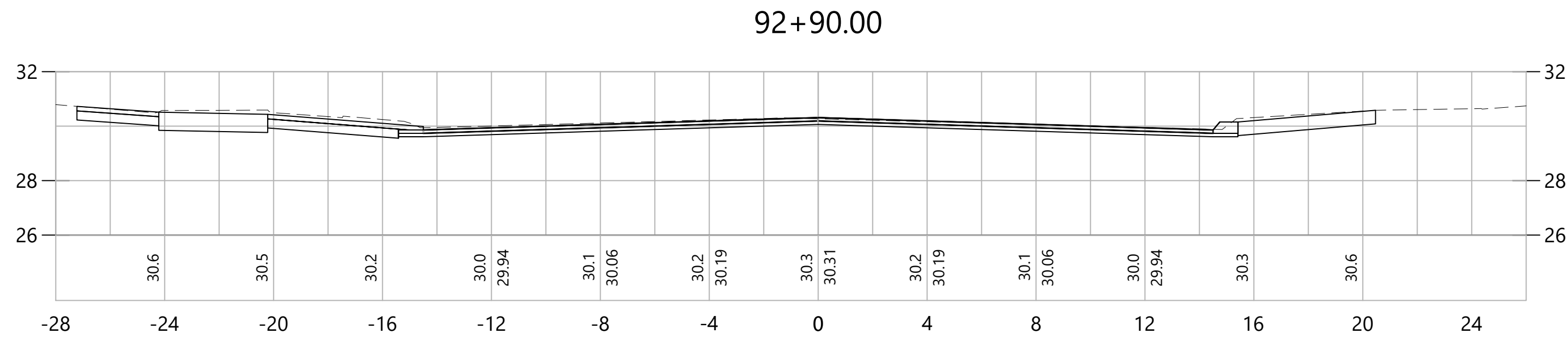
TOWN:
EAST HARTFORD, CONNECTICUT

DRAWING TITLE:
**CROSS SECTIONS
HOLLISTER DRIVE**

PROJECT NO.:
42413.00

DRAWING NO.:
CRO-063

SHEET NO.:
183 OF 294




REV.	DATE	DESCRIPTION	SHEET. NO.



DESIGNER:
JRE
DRAFTER:
TJM
CHECKED BY:
BAA
APPROVED BY: SON

Engineers Scientists Planners Designers

ISSUED FOR CONSTRUCTION DATE: JANUARY, 2020



PROJECT TITLE:
**CAMBRIDGE DRIVE NEIGHBORHOOD
ROADWAY IMPROVEMENT PROJECT
VARIOUS LOCATIONS**

CADD FILENAME: CRO-HOLL-JEFF-NASS-4241300.DWG

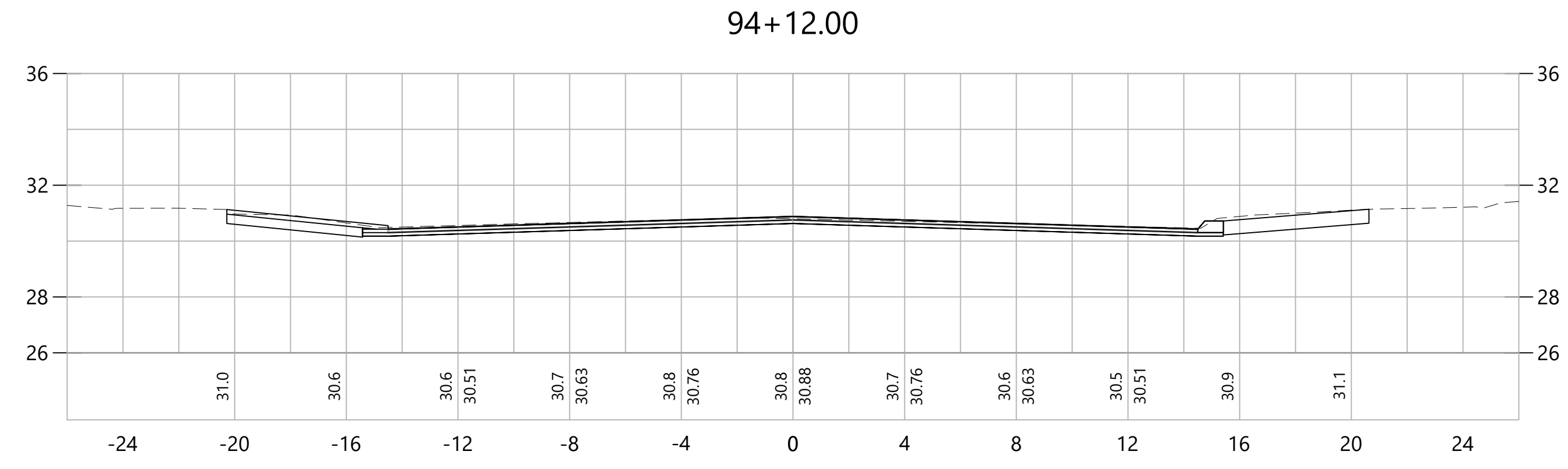
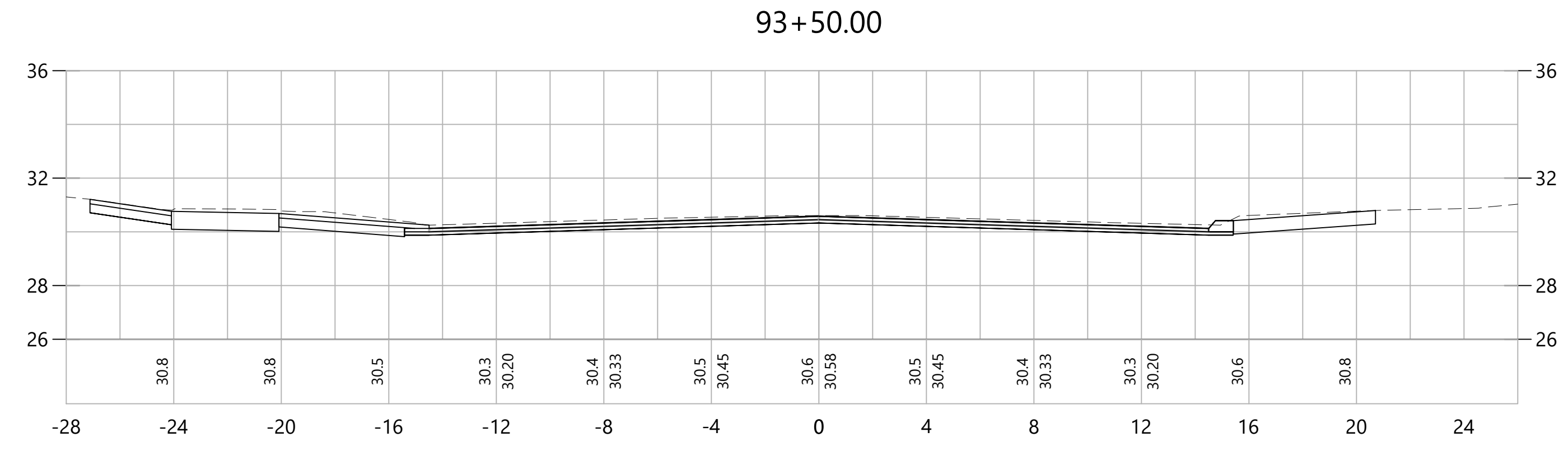
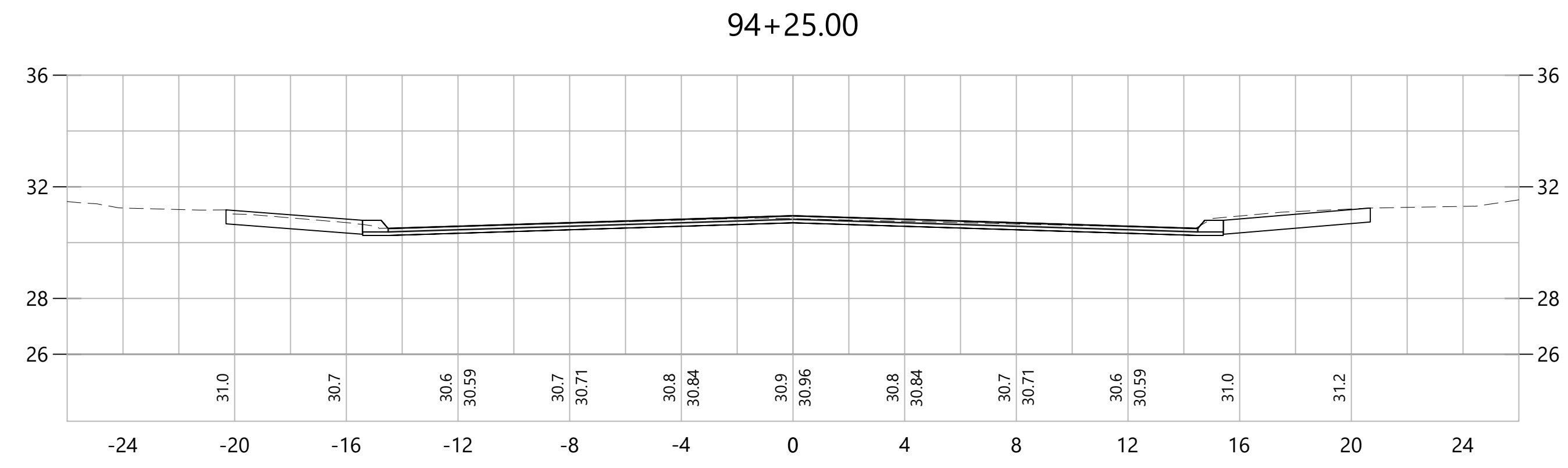
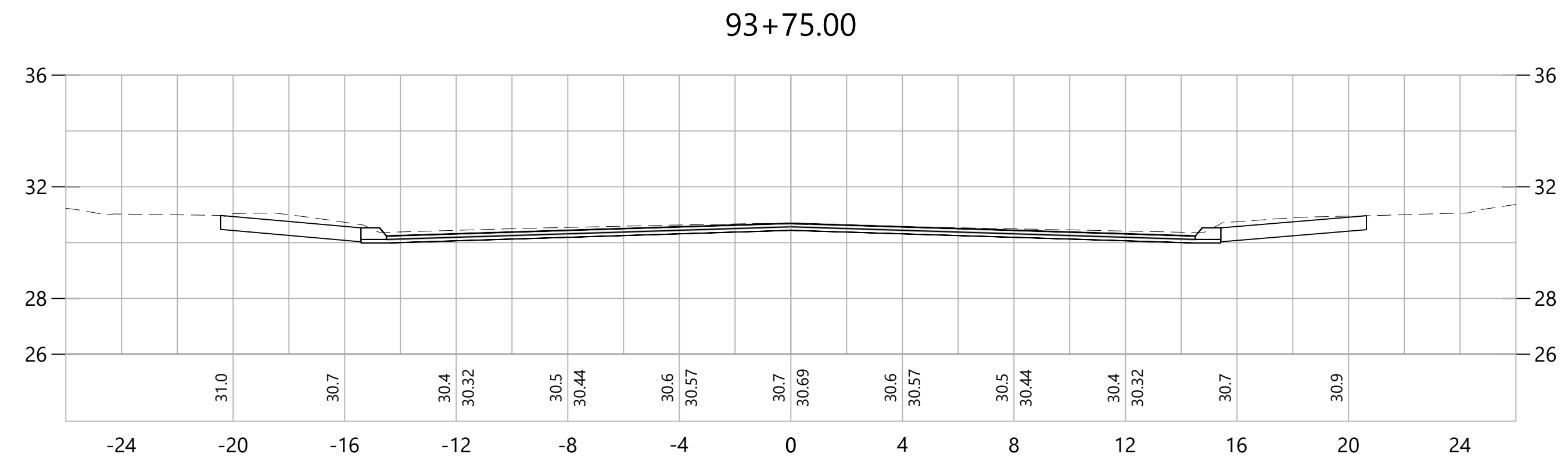
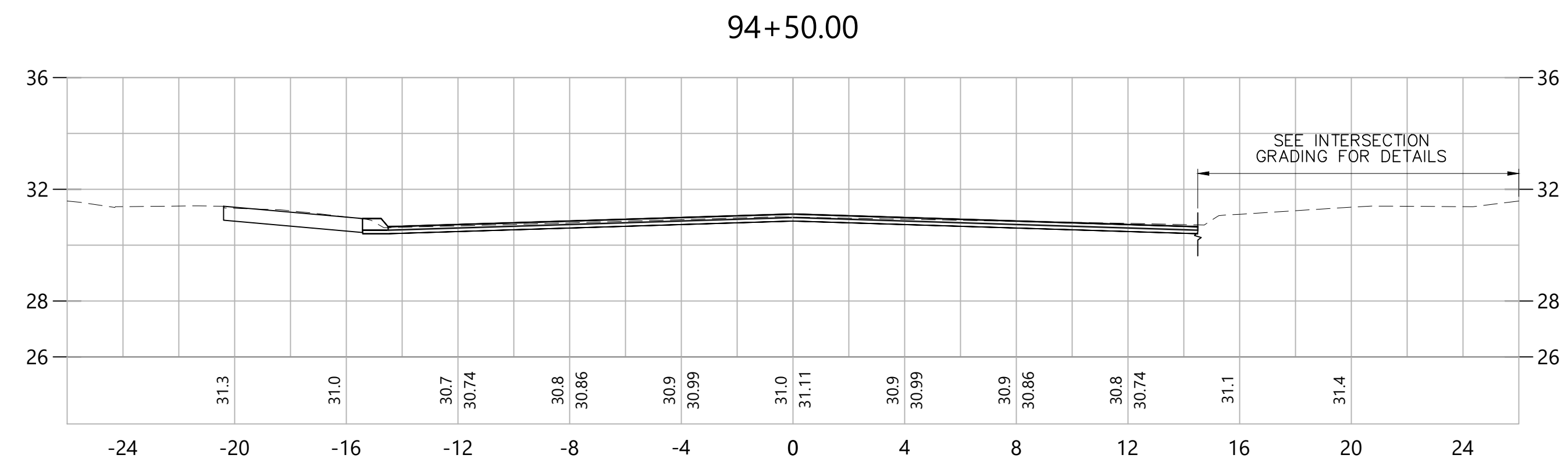
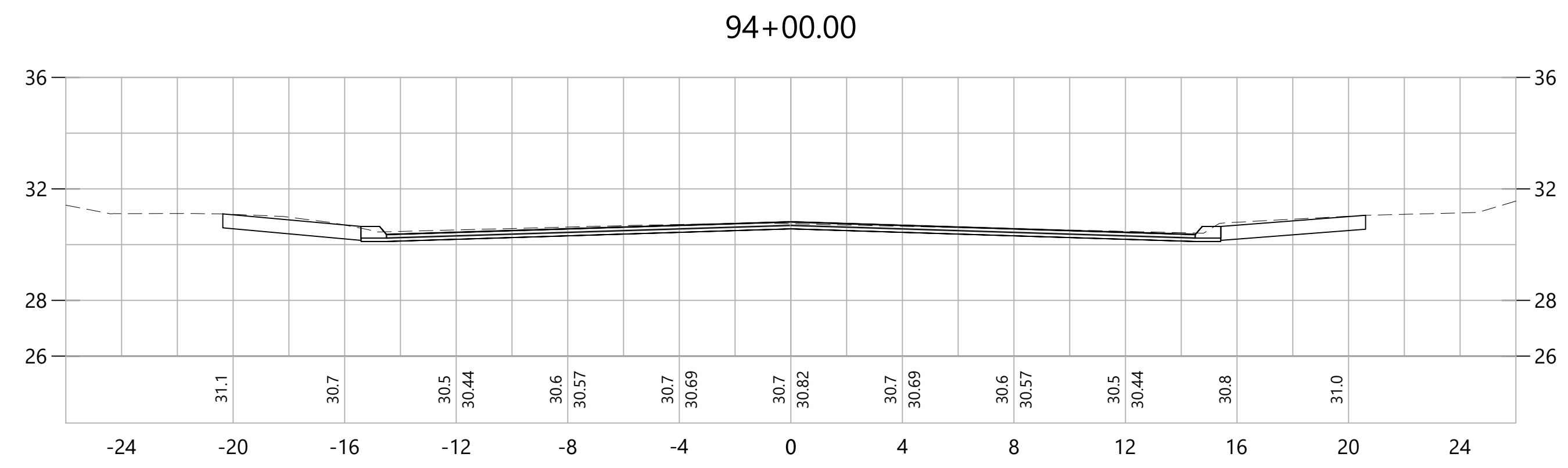
TOWN:
EAST HARTFORD, CONNECTICUT

DRAWING TITLE:
**CROSS SECTIONS
HOLLISTER DRIVE**

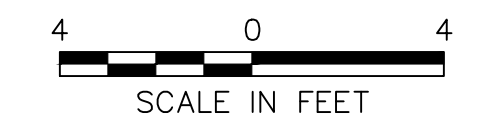
PROJECT NO.:
42413.00

DRAWING NO.:
CRO-064

SHEET NO.:
184 OF 294




REV.	DATE	DESCRIPTION	SHEET. NO.



DESIGNER:
JRE
DRAFTER:
TJM
CHECKED BY:
BAA
APPROVED BY: SON

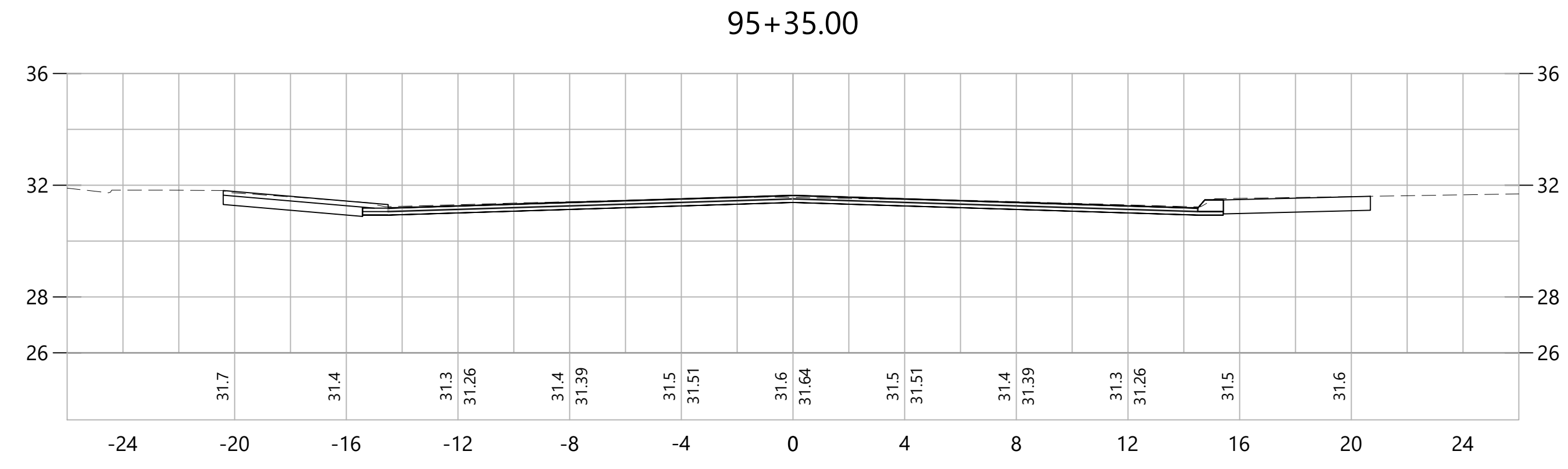
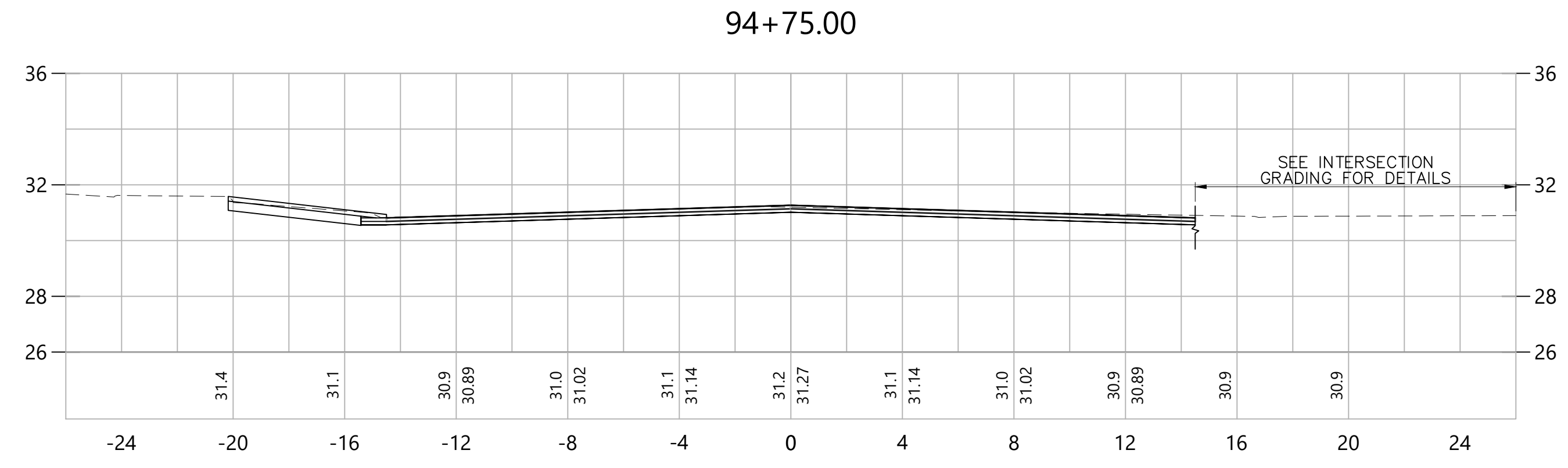
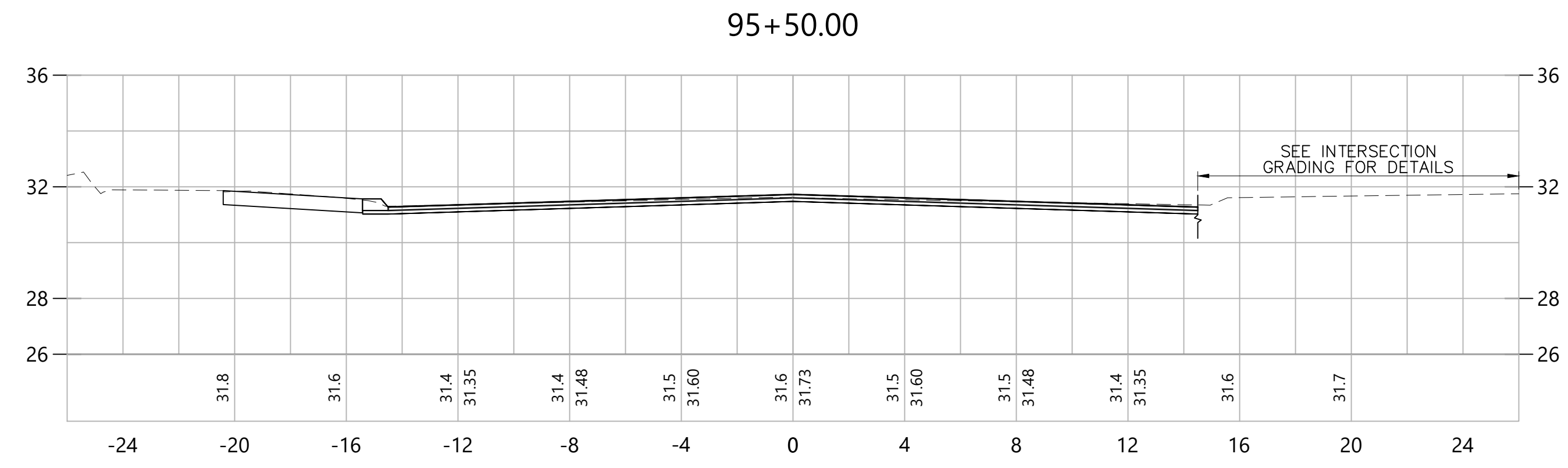
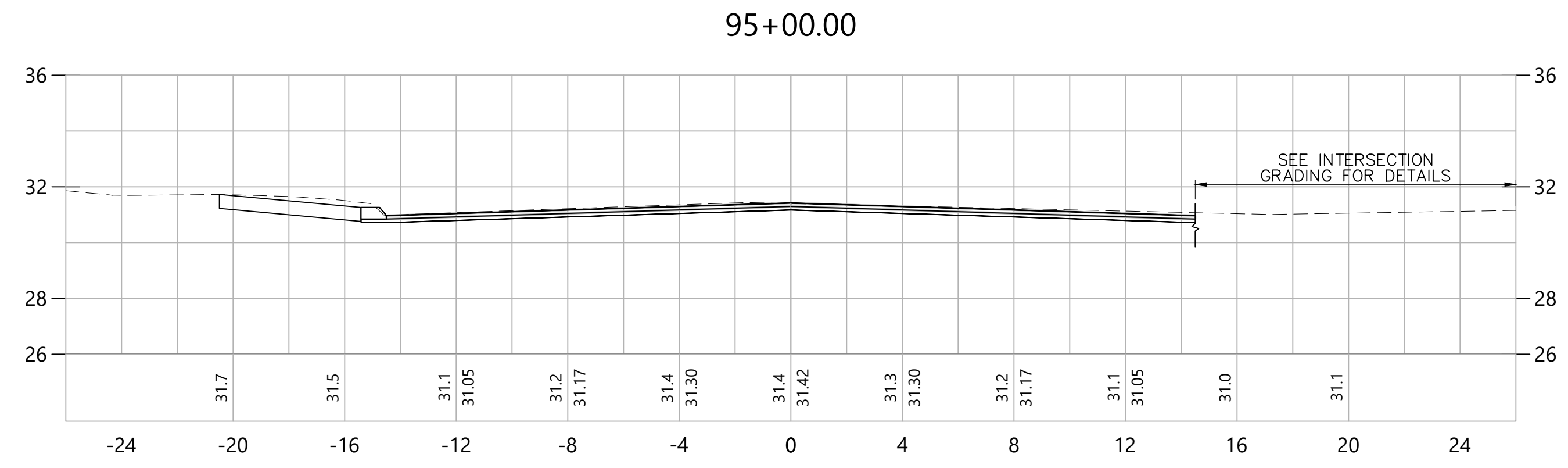
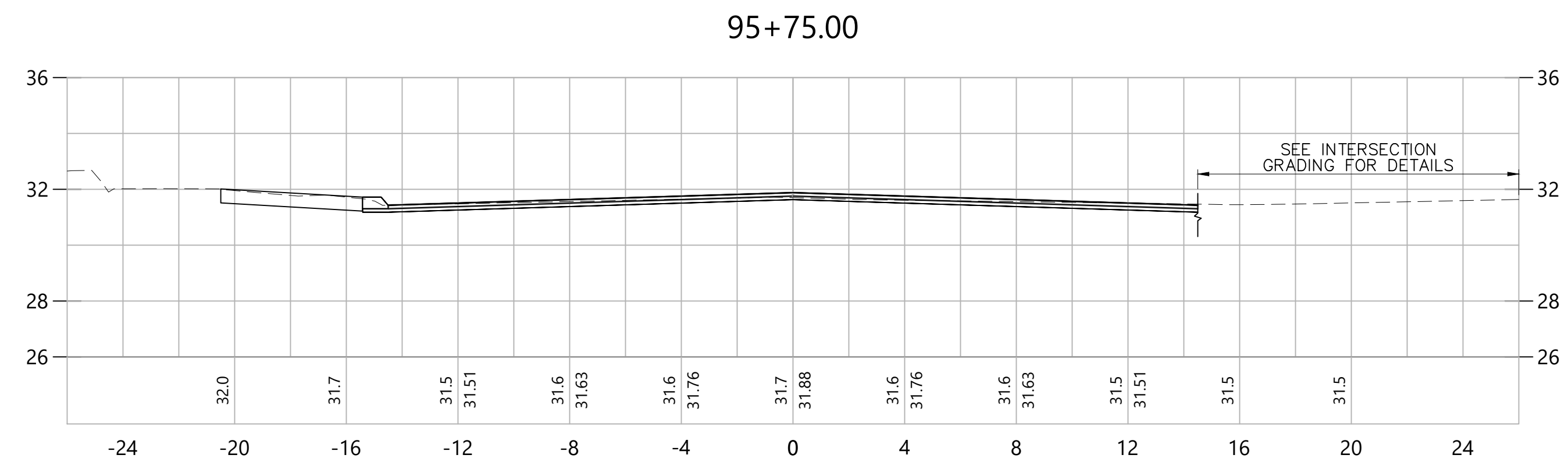
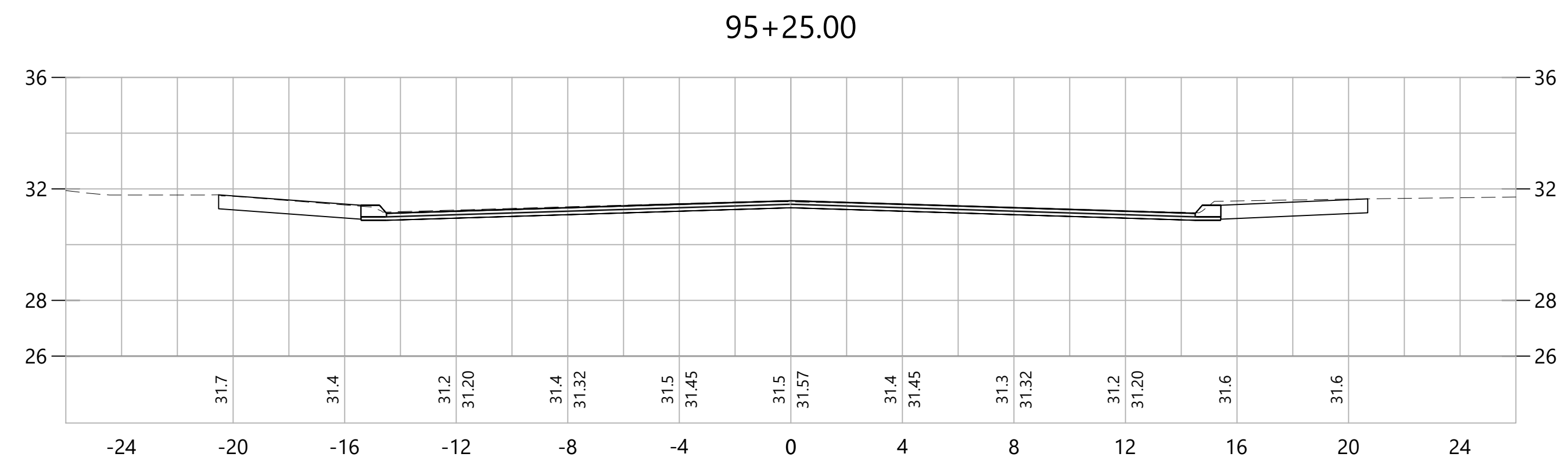
ISSUED FOR CONSTRUCTION DATE: JANUARY, 2020



PROJECT TITLE:
CAMBRIDGE DRIVE NEIGHBORHOOD ROADWAY IMPROVEMENT PROJECT VARIOUS LOCATIONS
CADD FILENAME: CRO-HOLL-JEFF-NASS-4241300.DWG

TOWN:
EAST HARTFORD, CONNECTICUT
DRAWING TITLE:
CROSS SECTIONS HOLLISTER DRIVE

PROJECT NO.:
42413.00
DRAWING NO.:
CRO-065
SHEET NO.:
185 OF 294




REV.	DATE	DESCRIPTION	SHEET. NO.



DESIGNER:
JRE
DRAFTER:
TJM
CHECKED BY:
BAA
APPROVED BY: SON

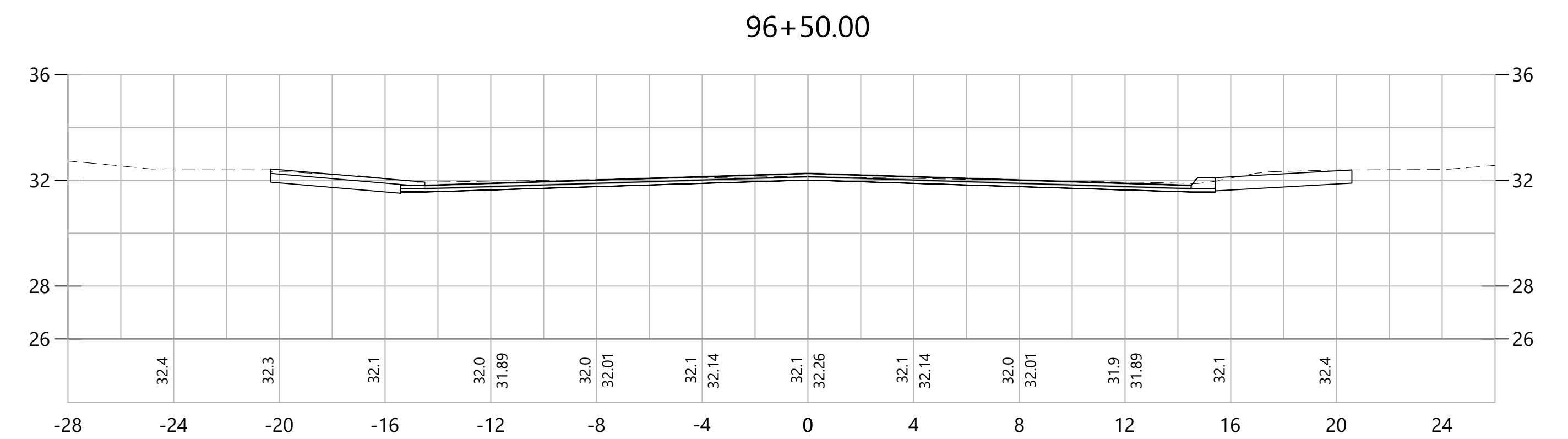
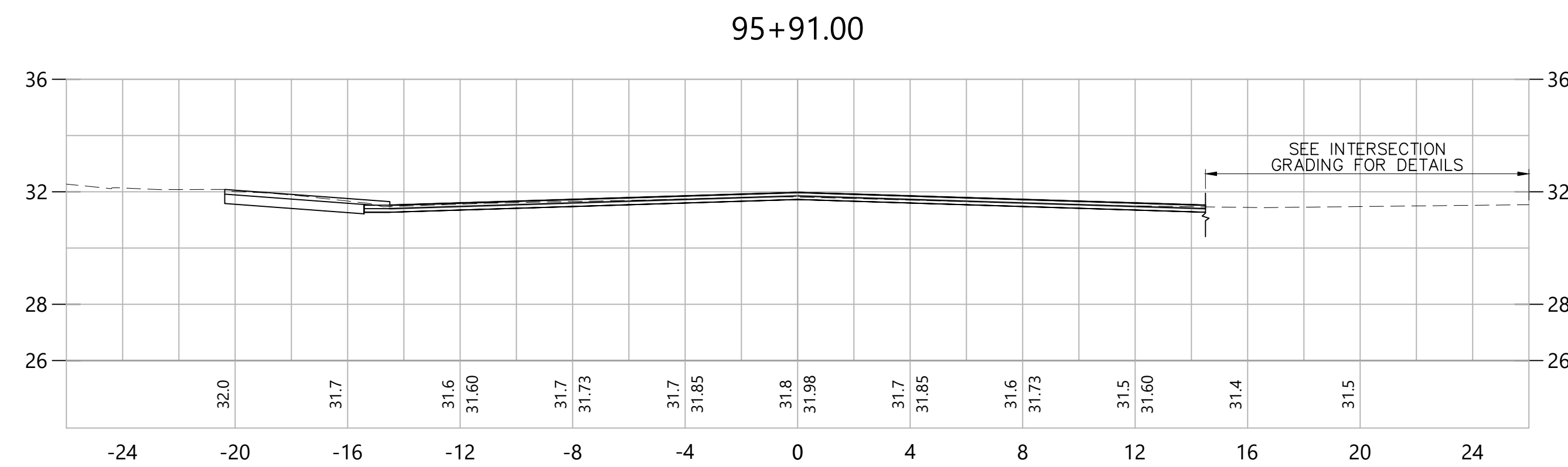
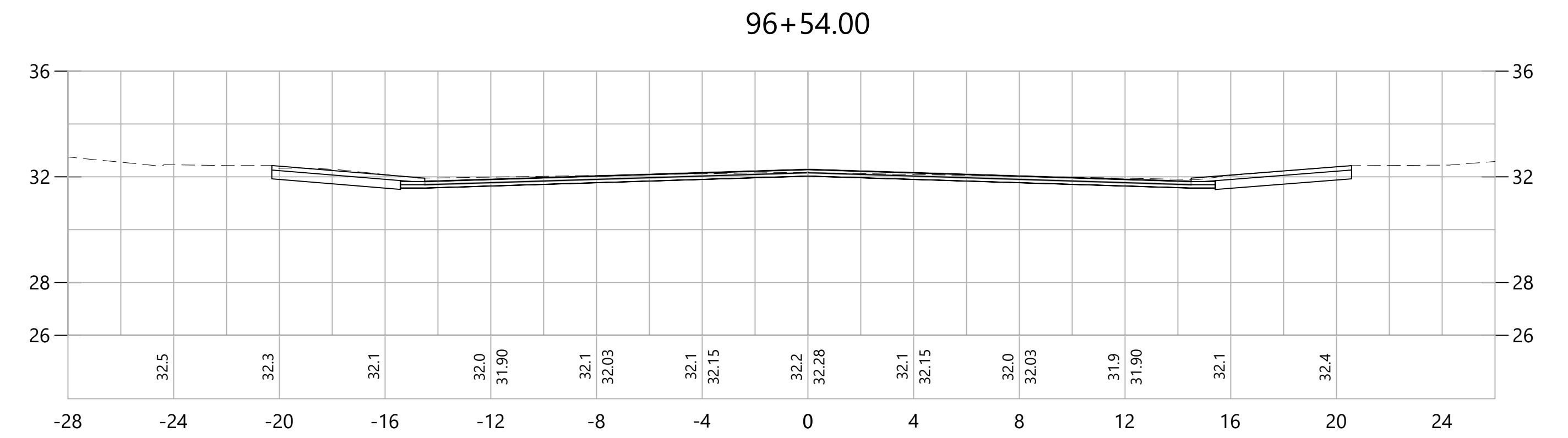
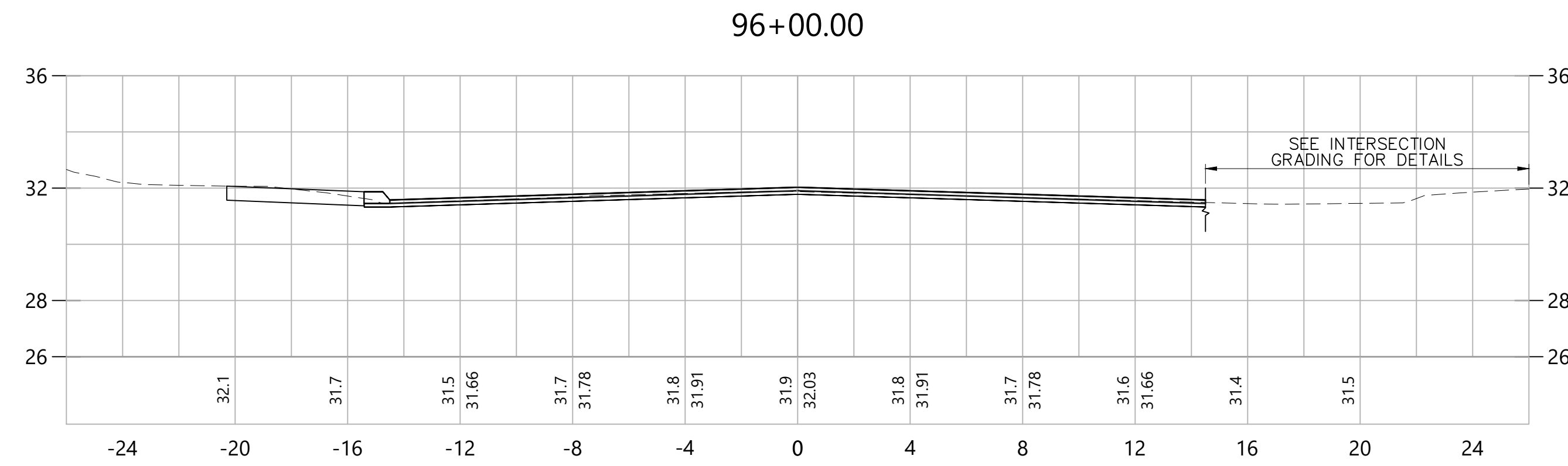
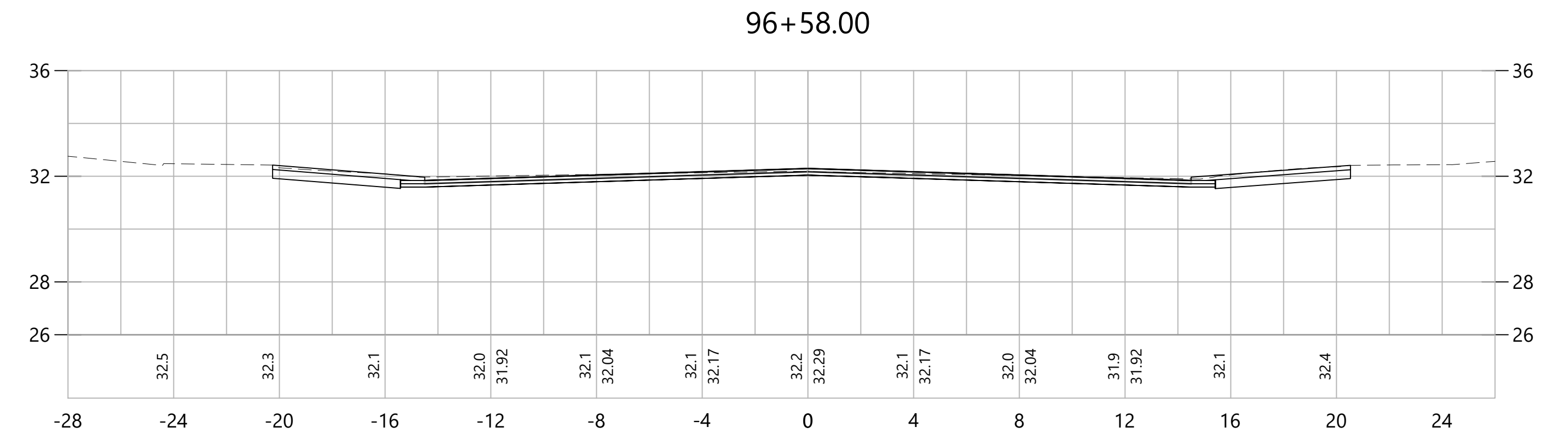
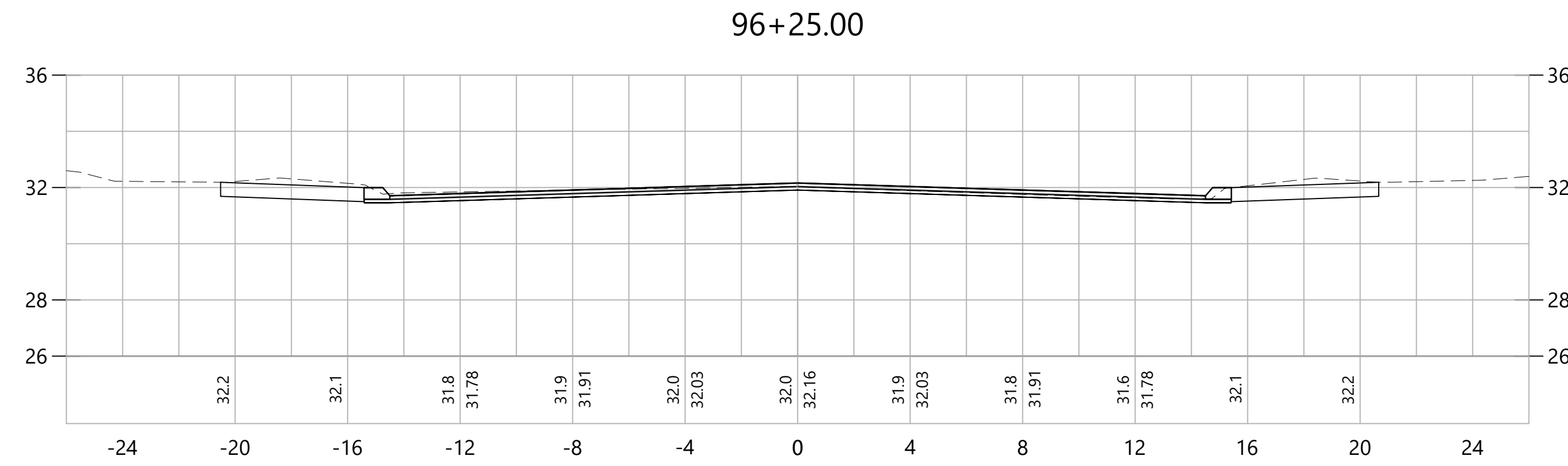
ISSUED FOR CONSTRUCTION DATE: JANUARY, 2020



PROJECT TITLE:
**CAMBRIDGE DRIVE NEIGHBORHOOD
ROADWAY IMPROVEMENT PROJECT
VARIOUS LOCATIONS**
CADD FILENAME: CRO-HOLL-JEFF-NASS-4241300.DWG

TOWN:
EAST HARTFORD, CONNECTICUT
DRAWING TITLE:
**CROSS SECTIONS
HOLLISTER DRIVE**

PROJECT NO.:
42413.00
DRAWING NO.:
CRO-066
SHEET NO.:
186 OF 294



REV.	DATE	DESCRIPTION	SHEET. NO.

DESIGNER: JRE
 DRAFTER: TJM
 CHECKED BY: BAA
 APPROVED BY: SON

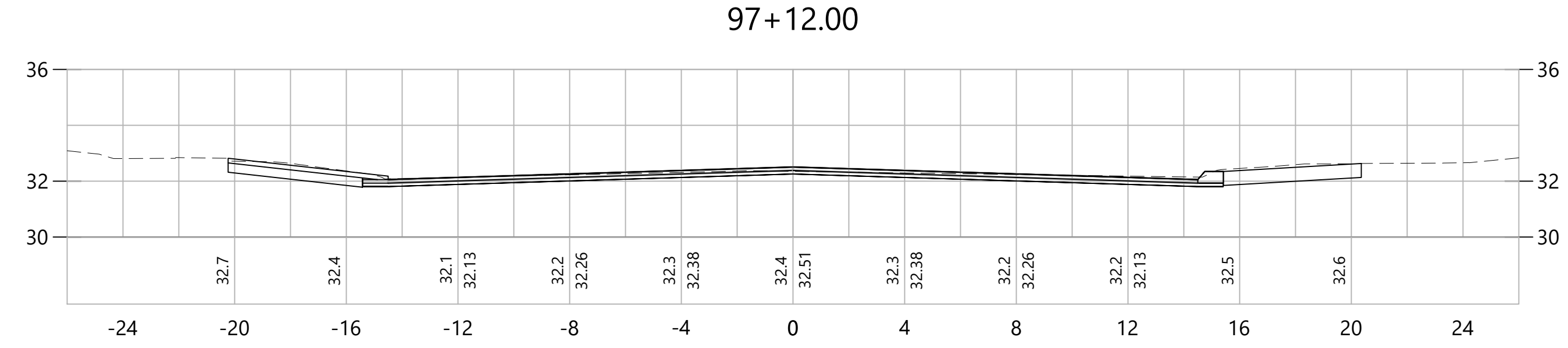
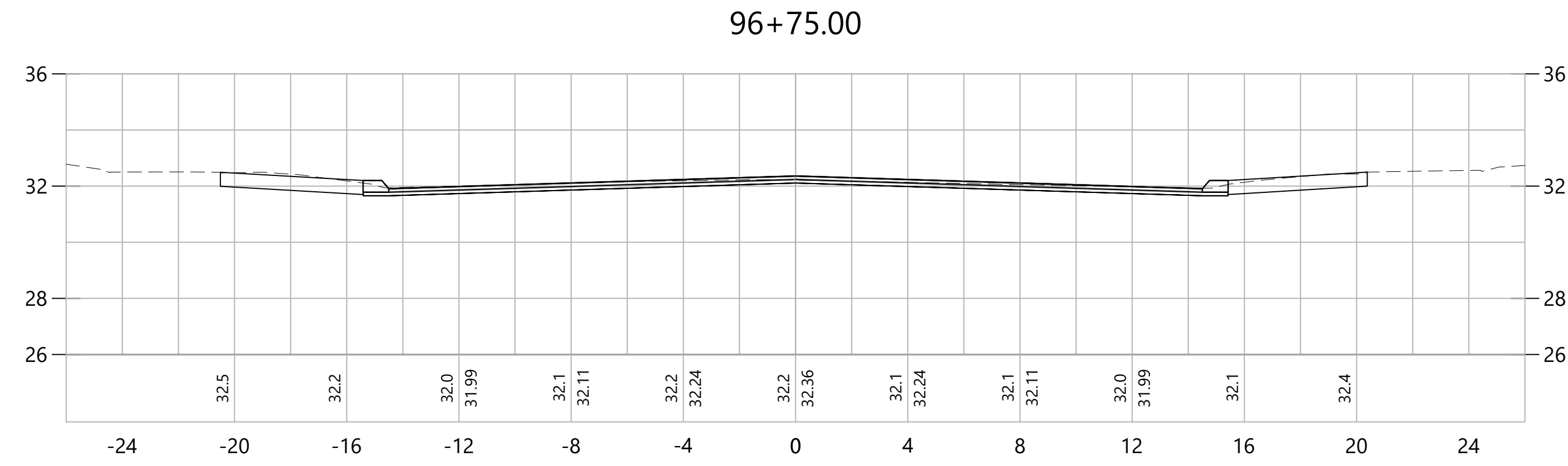
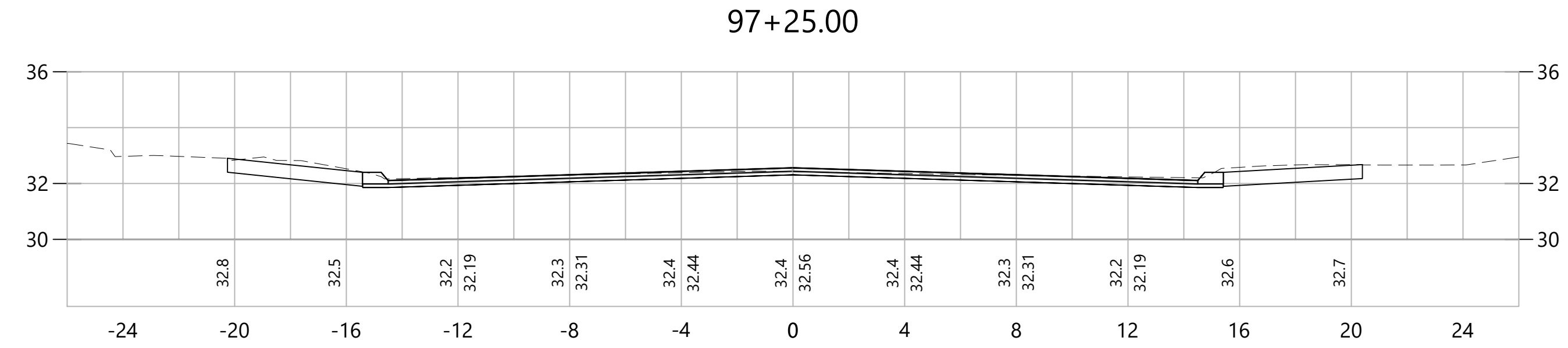
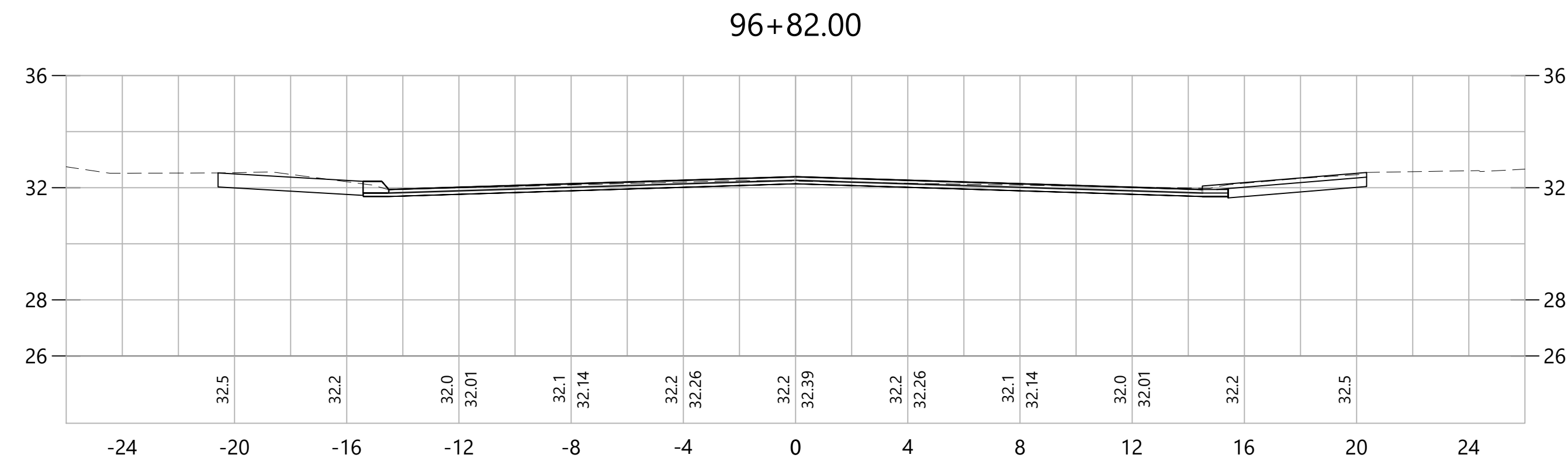
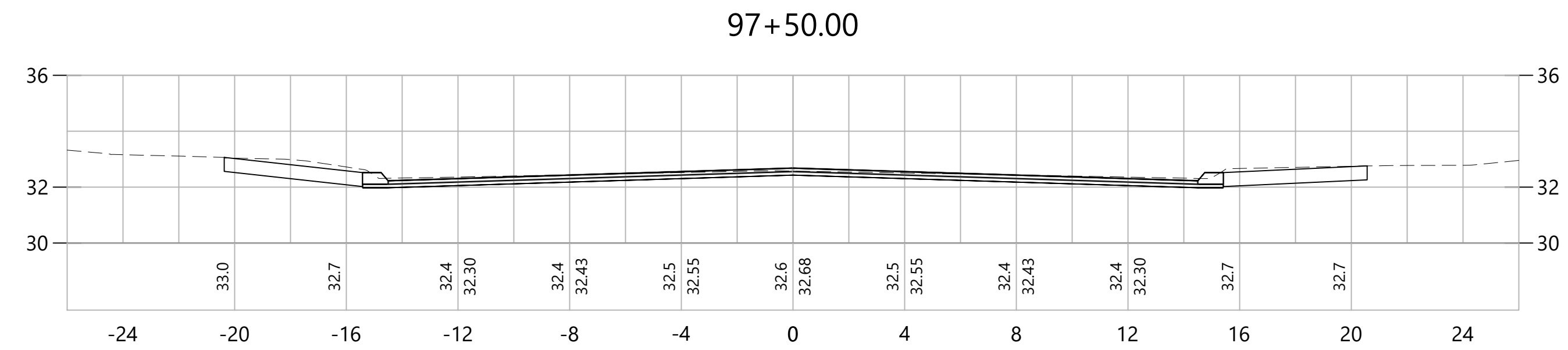
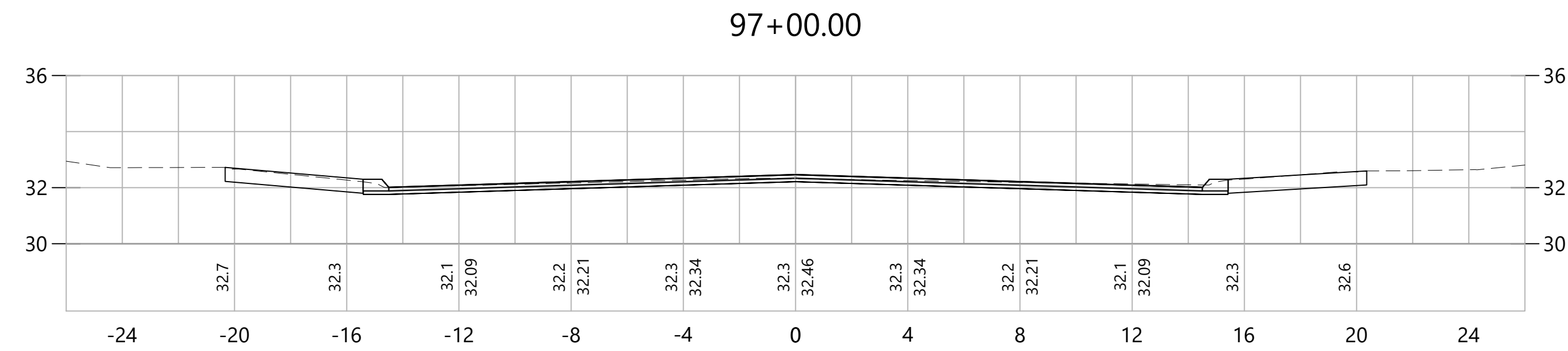
ISSUED FOR CONSTRUCTION DATE: JANUARY, 2020



PROJECT TITLE:
CAMBRIDGE DRIVE NEIGHBORHOOD ROADWAY IMPROVEMENT PROJECT VARIOUS LOCATIONS
 CADD FILENAME: CRO-HOLL-JEFF-NASS-4241300.DWG

TOWN: EAST HARTFORD, CONNECTICUT
 DRAWING TITLE:
CROSS SECTIONS HOLLISTER DRIVE

PROJECT NO.: 42413.00
 DRAWING NO.: CRO-067
 SHEET NO.: 187 OF 294




REV.	DATE	DESCRIPTION	SHEET. NO.

SCALE IN FEET

DESIGNER: JRE
 DRAFTER: TJM
 CHECKED BY: BAA
 APPROVED BY: SON

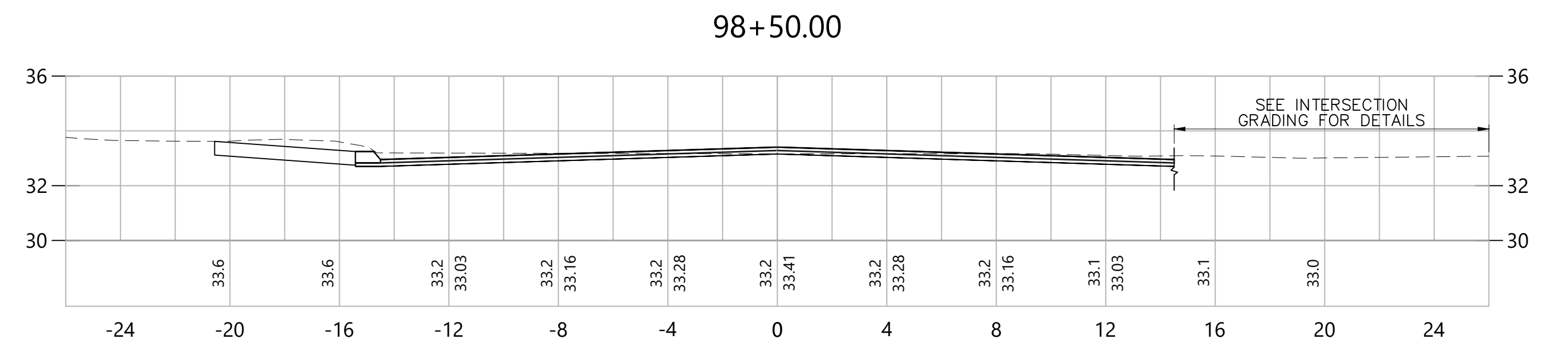
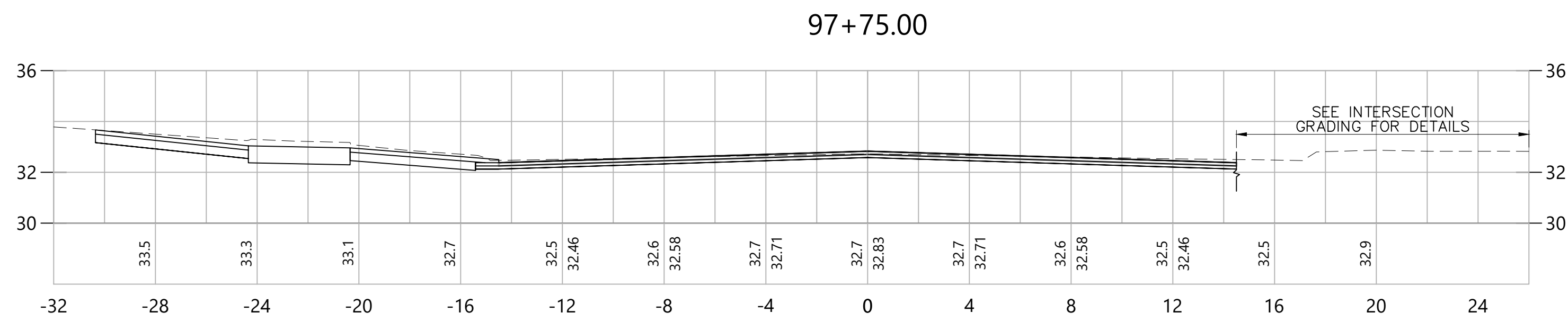
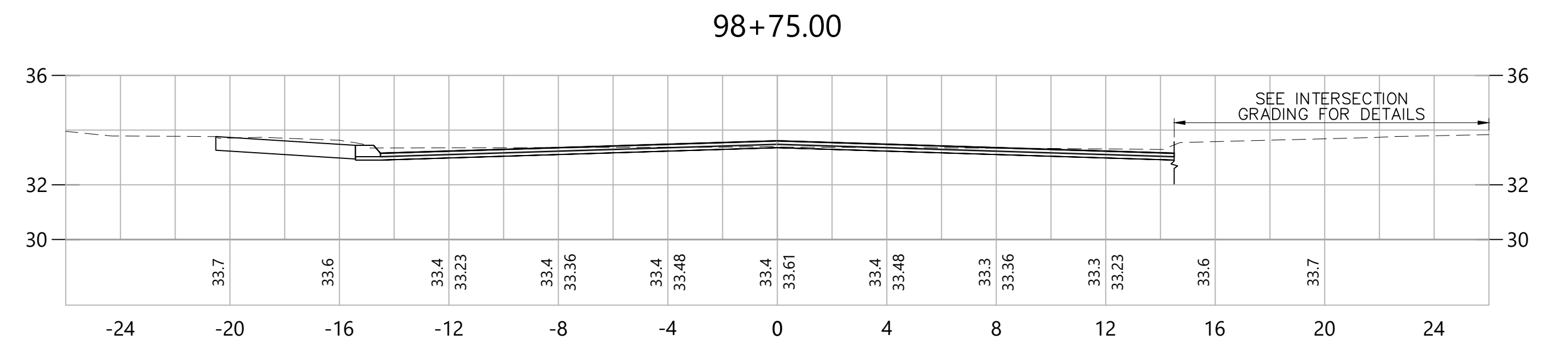
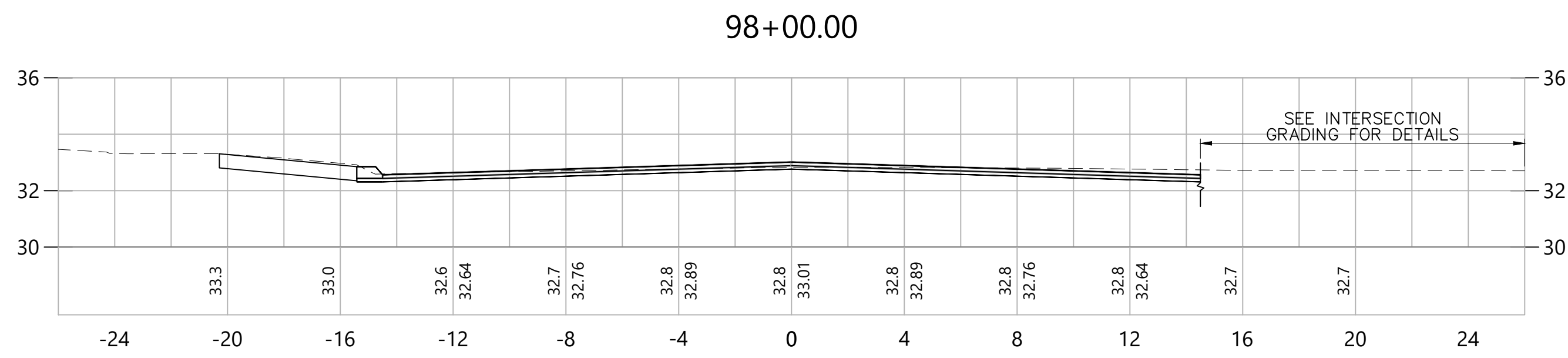
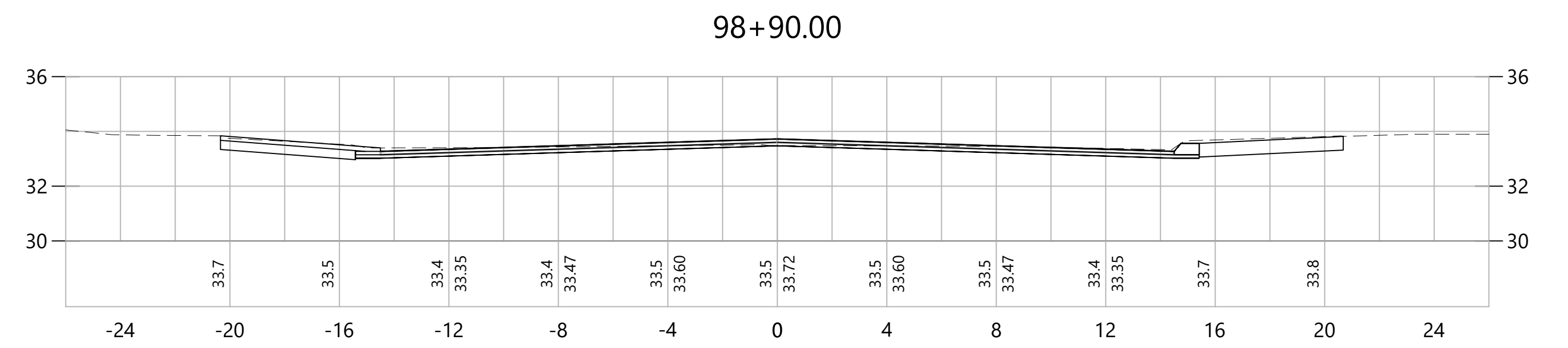
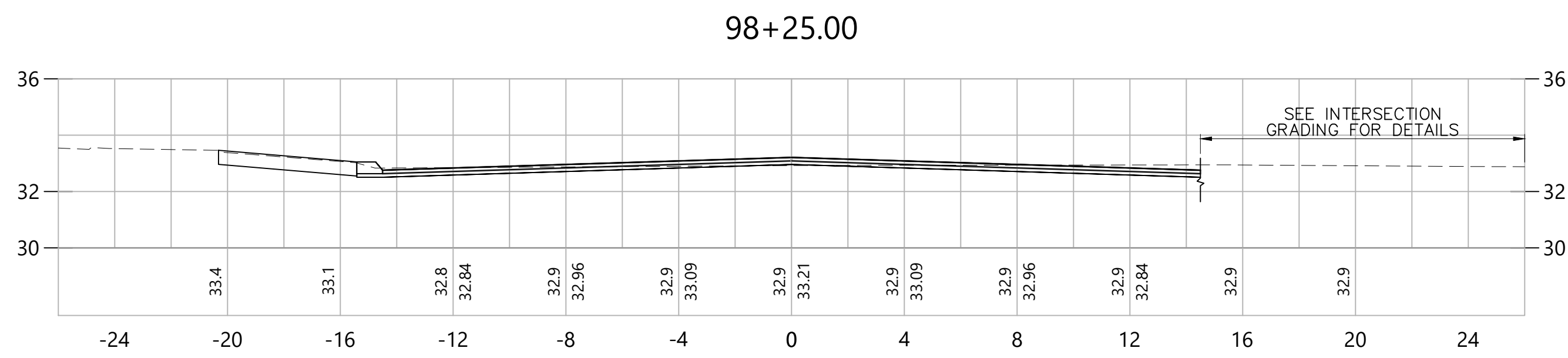
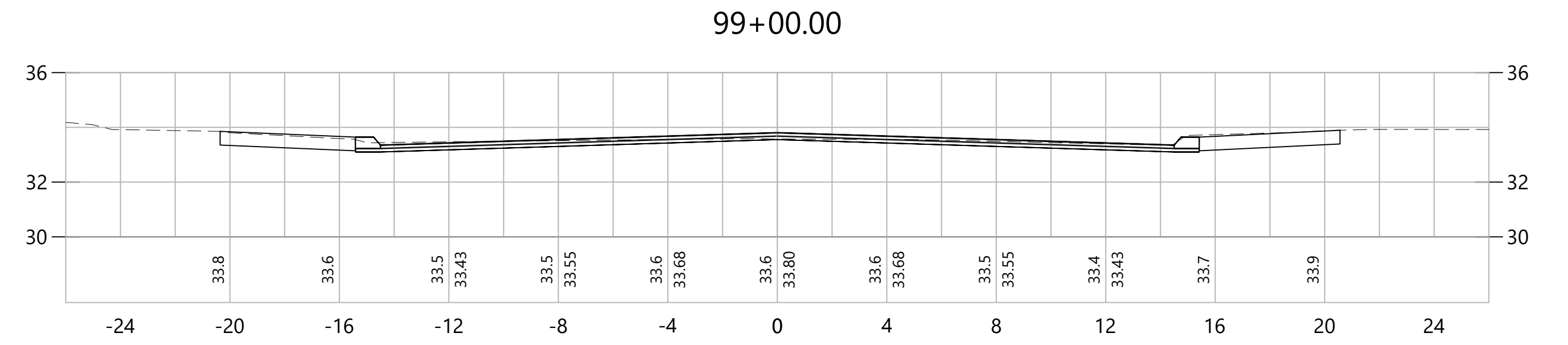
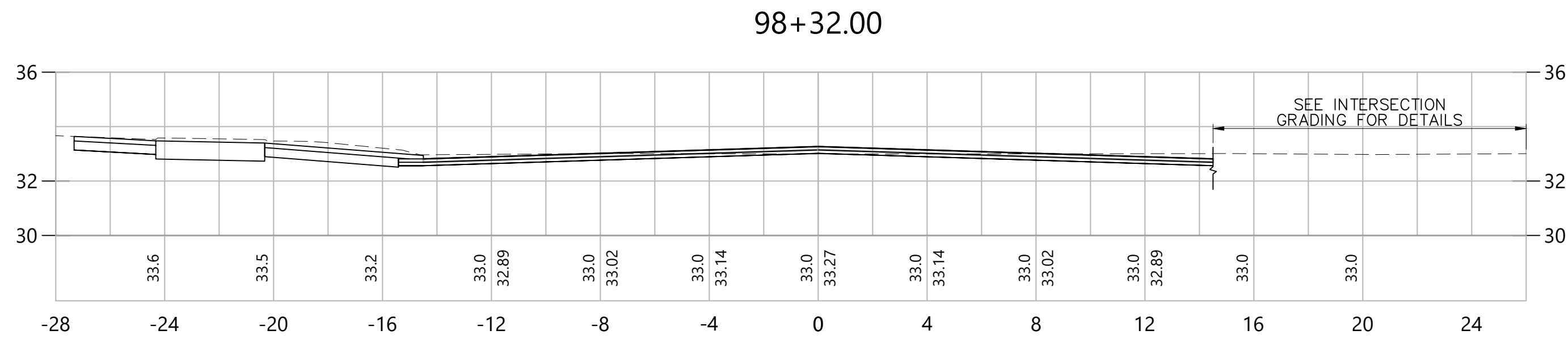
vhb
 Engineers Scientists Planners Designers
 ISSUED FOR CONSTRUCTION DATE: JANUARY, 2020



PROJECT TITLE:
**CAMBRIDGE DRIVE NEIGHBORHOOD
 ROADWAY IMPROVEMENT PROJECT
 VARIOUS LOCATIONS**
 CADD FILENAME: CRO-HOLL-JEFF-NASS-4241300.DWG

TOWN: EAST HARTFORD, CONNECTICUT
 DRAWING TITLE:
**CROSS SECTIONS
 HOLLISTER DRIVE**

PROJECT NO.: **42413.00**
 DRAWING NO.: **CRO-068**
 SHEET NO.: **188 OF 294**




REV.	DATE	DESCRIPTION	SHEET. NO.



DESIGNER:
JRE
DRAFTER:
TJM
CHECKED BY:
BAA
APPROVED BY: SON

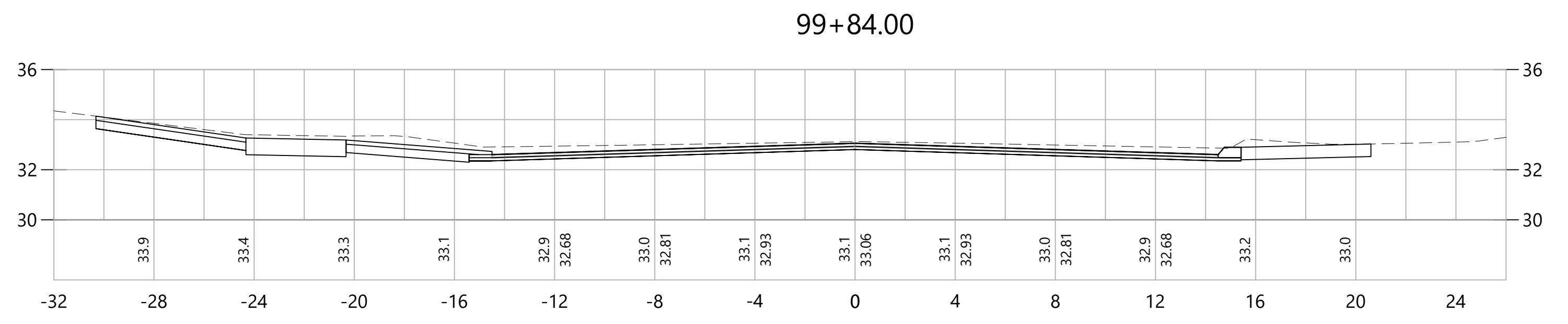
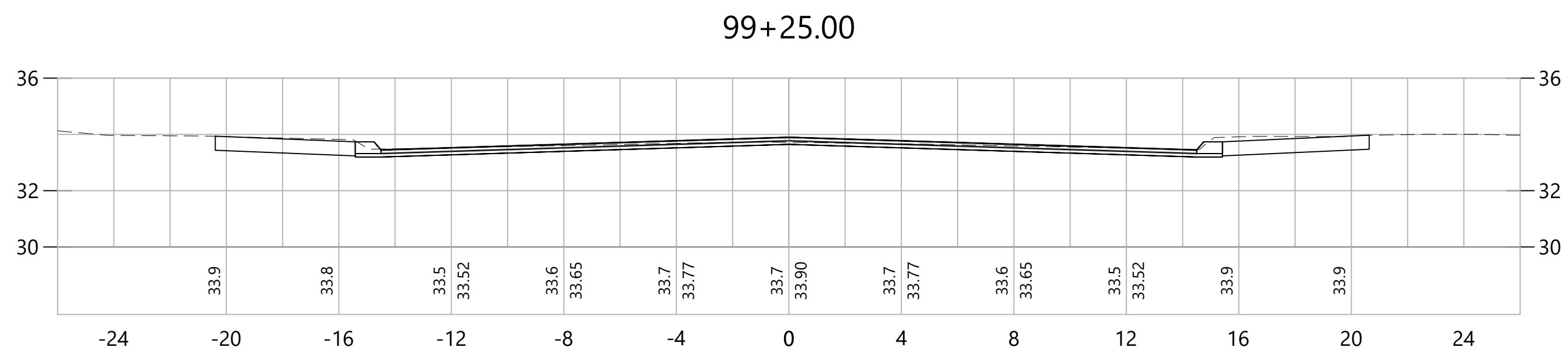
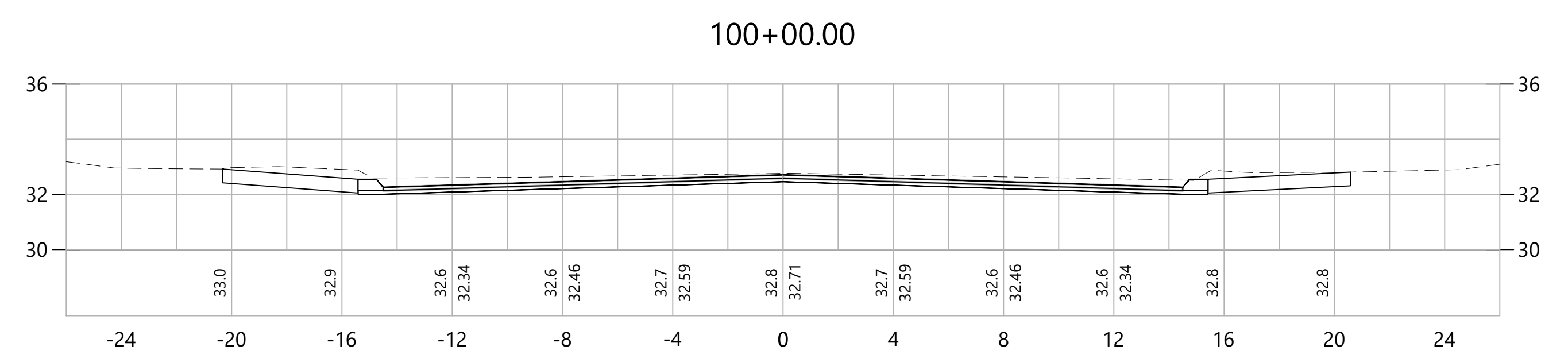
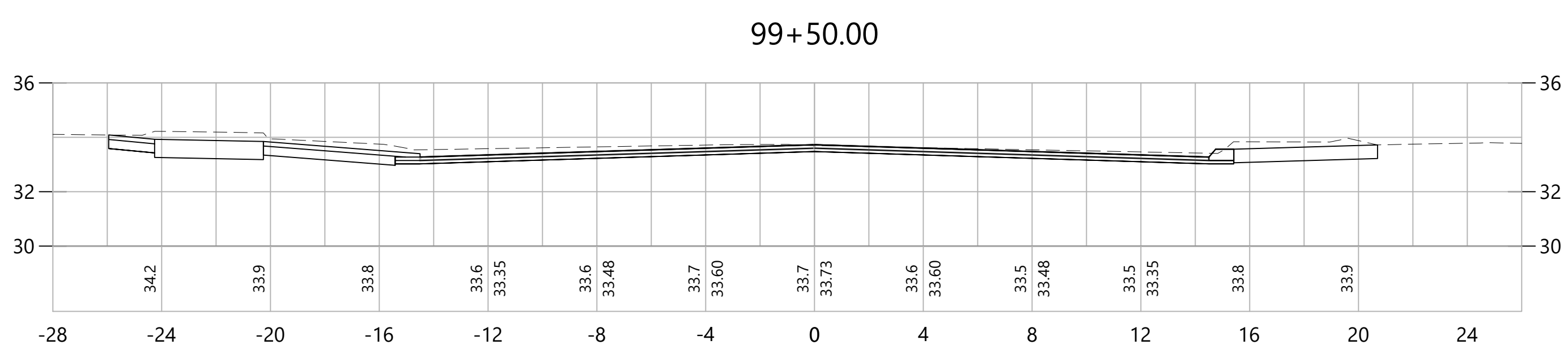
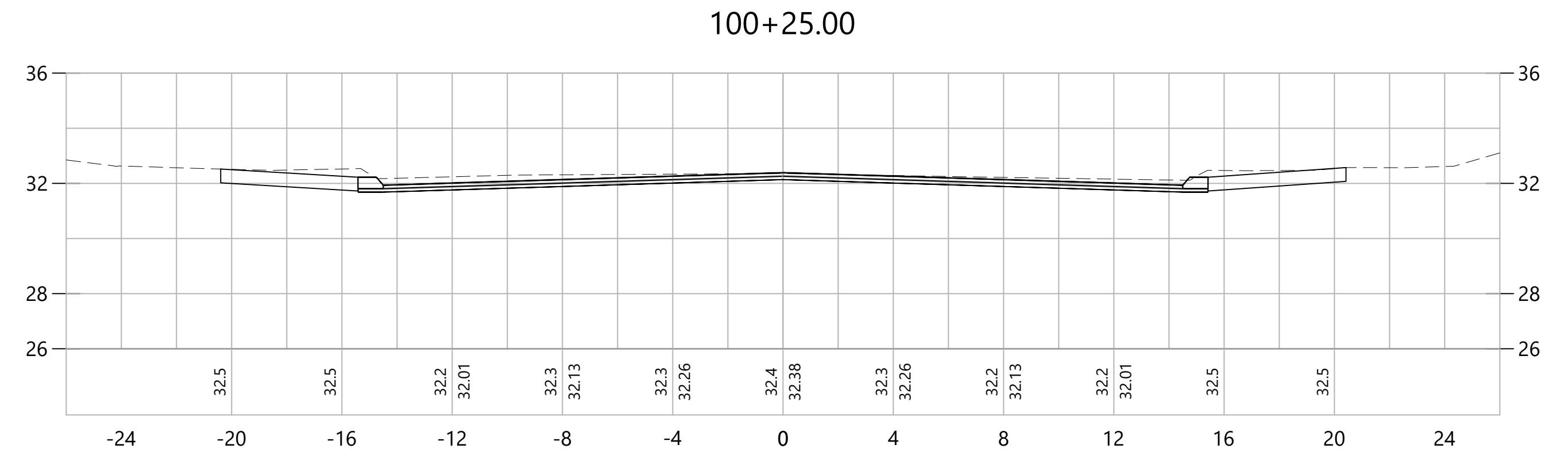
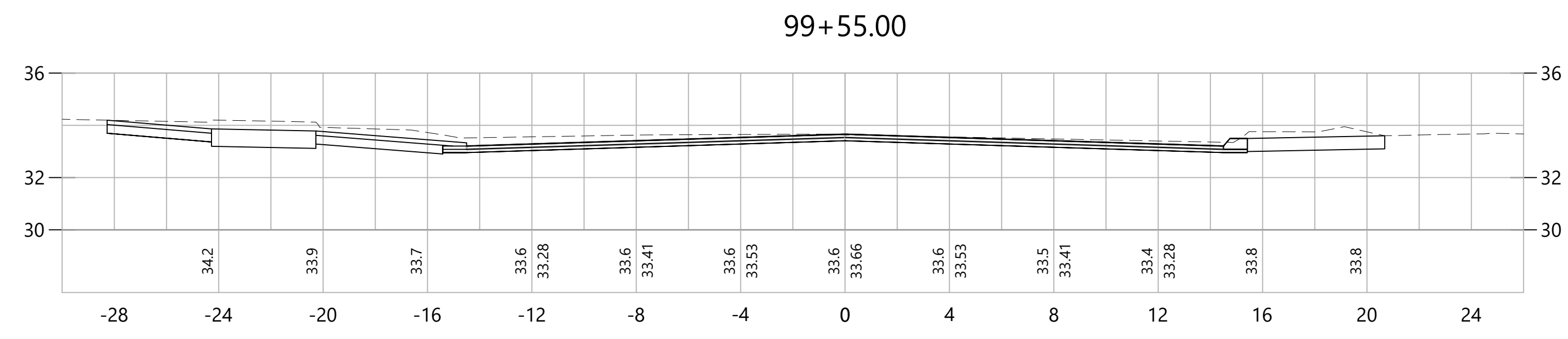
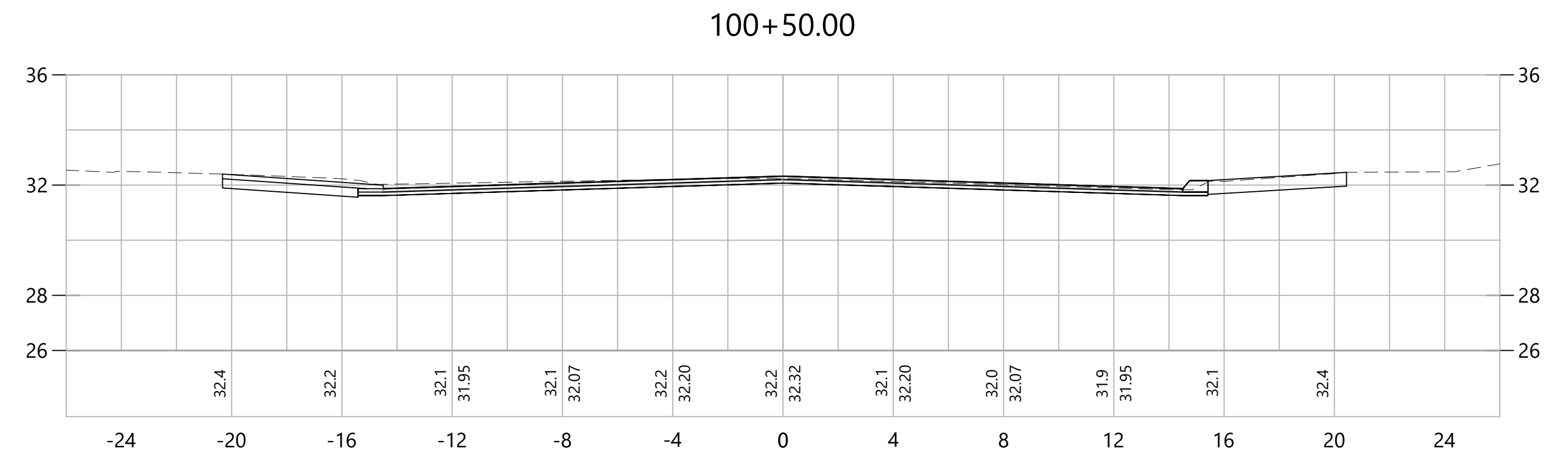
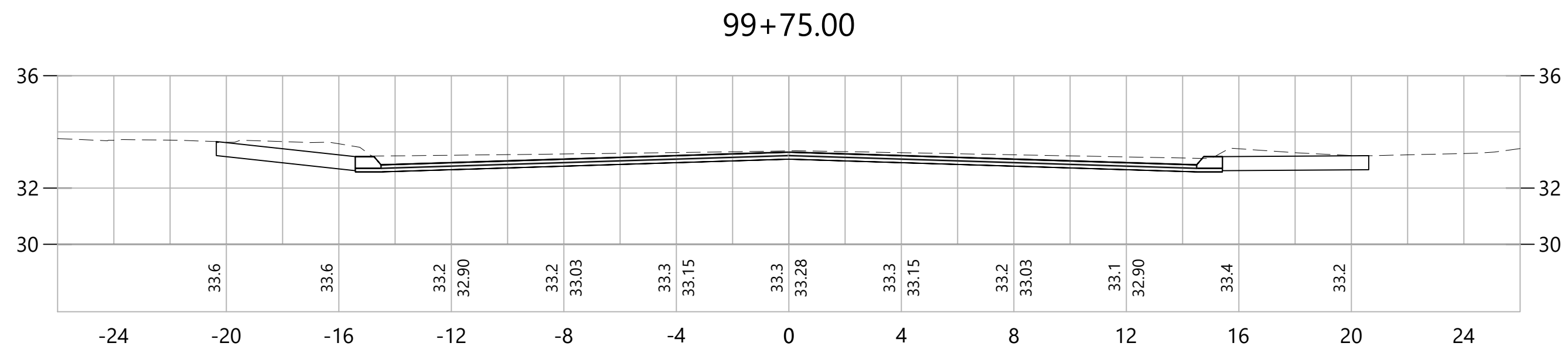
ISSUED FOR CONSTRUCTION DATE: JANUARY, 2020



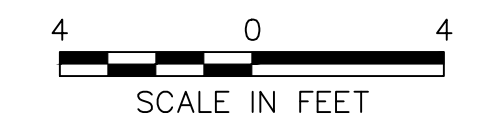
PROJECT TITLE:
CAMBRIDGE DRIVE NEIGHBORHOOD
ROADWAY IMPROVEMENT PROJECT
VARIOUS LOCATIONS
CADD FILENAME: CRO-HOLL-JEFF-NASS-4241300.DWG

TOWN:
EAST HARTFORD, CONNECTICUT
DRAWING TITLE:
CROSS SECTIONS
HOLLISTER DRIVE

PROJECT NO.:
42413.00
DRAWING NO.:
CRO-069
SHEET NO.:
189 OF 294




REV.	DATE	DESCRIPTION	REVISIONS	SHEET. NO.



DESIGNER:
JRE
DRAFTER:
TJM
CHECKED BY:
BAA
APPROVED BY: SON

vhb
Engineers Scientists Planners Designers

ISSUED FOR CONSTRUCTION DATE: JANUARY, 2020



PROJECT TITLE:
**CAMBRIDGE DRIVE NEIGHBORHOOD
ROADWAY IMPROVEMENT PROJECT
VARIOUS LOCATIONS**

CADD FILENAME: CRO-HOLL-JEFF-NASS-4241300.DWG

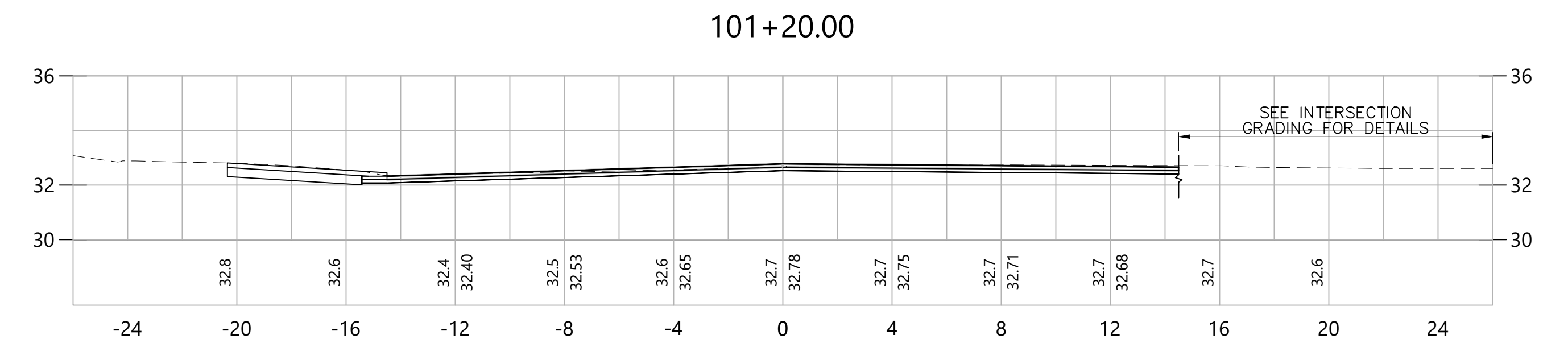
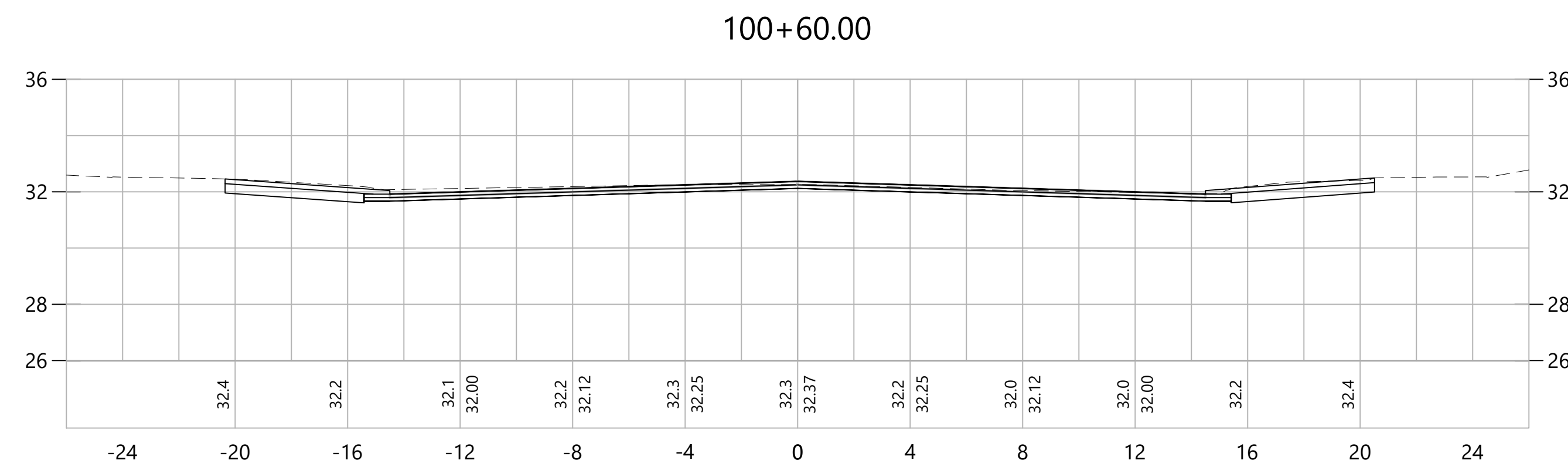
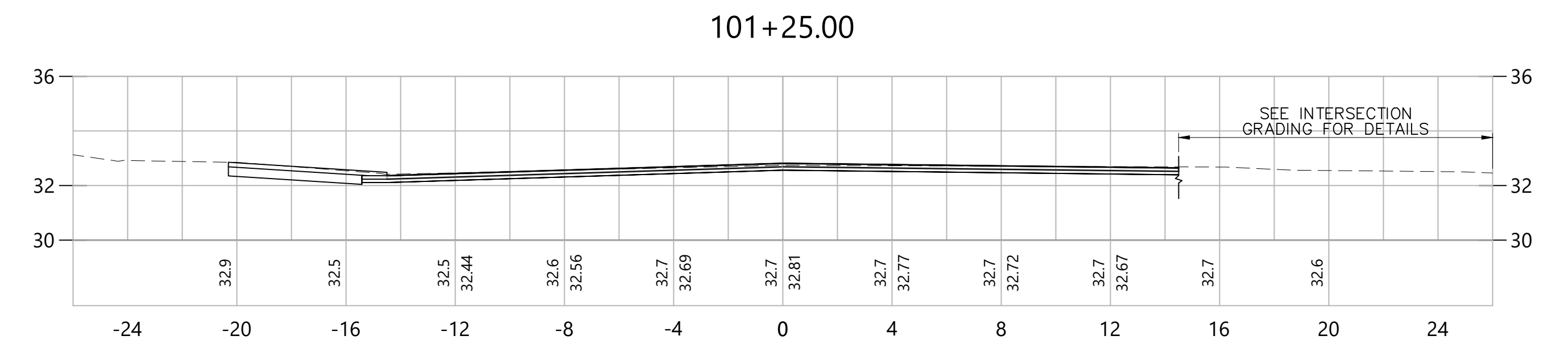
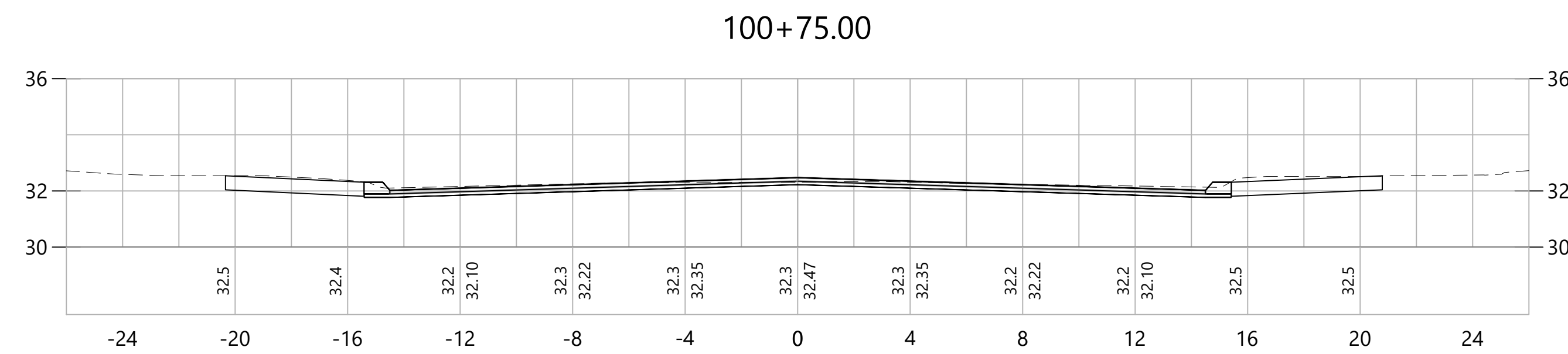
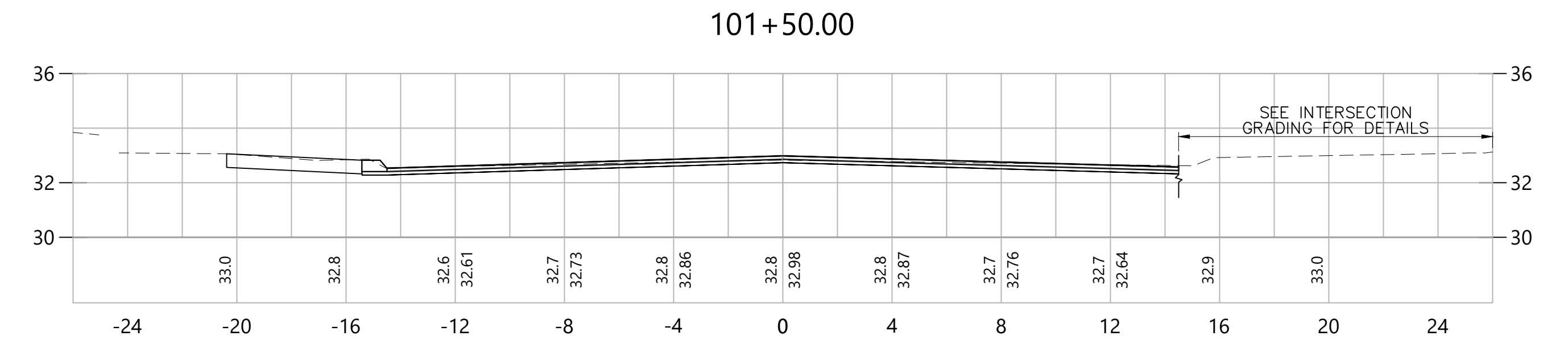
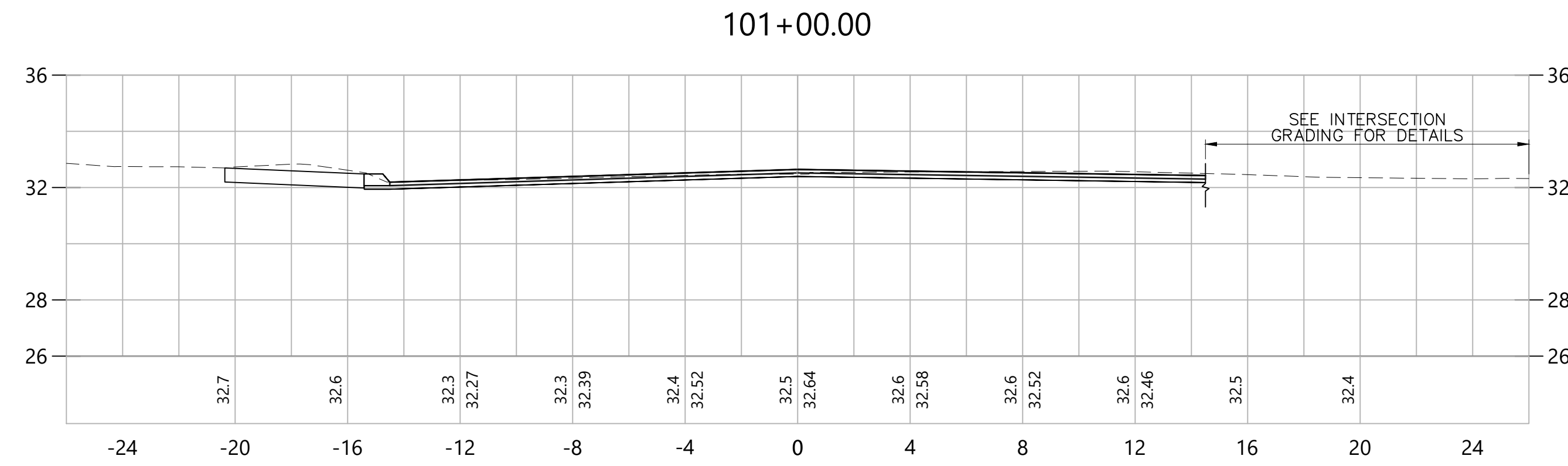
TOWN:
EAST HARTFORD, CONNECTICUT

DRAWING TITLE:
**CROSS SECTIONS
HOLLISTER DRIVE**

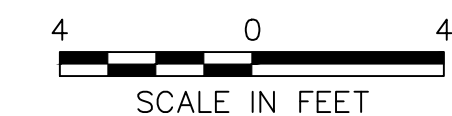
PROJECT NO.:
42413.00

DRAWING NO.:
CRO-070

SHEET NO.:
190 OF 294




REV.	DATE	DESCRIPTION	SHEET. NO.



DESIGNER:
JRE
DRAFTER:
TJM
CHECKED BY:
BAA
APPROVED BY: SON

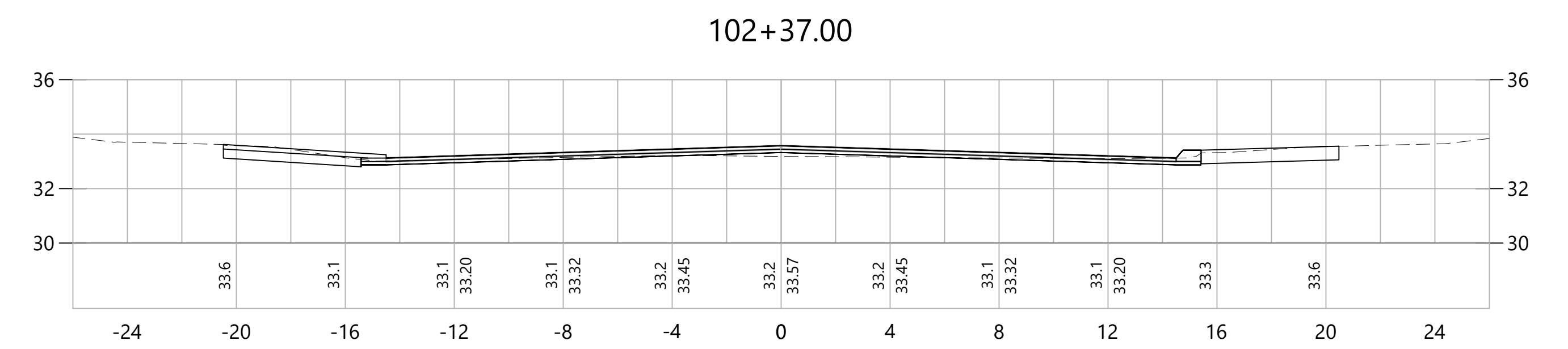
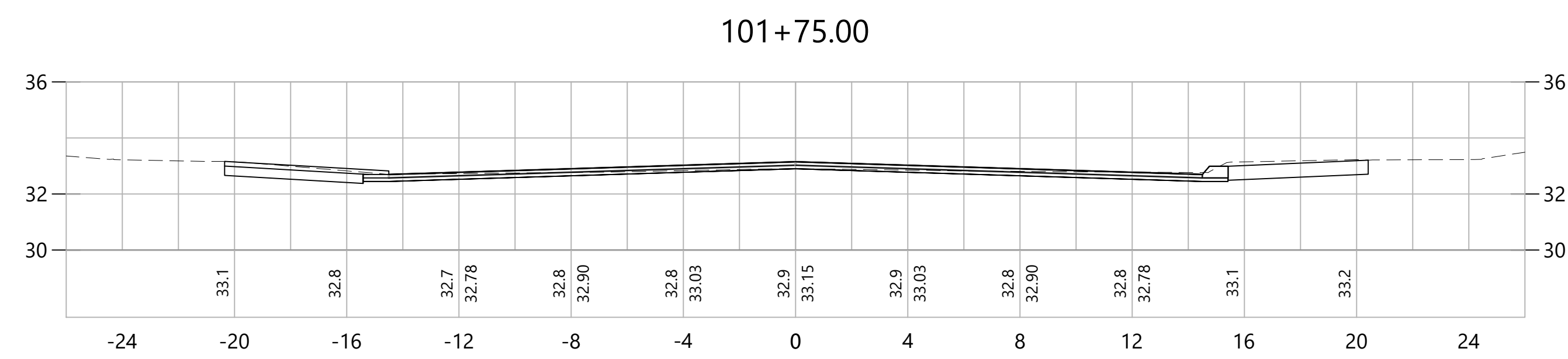
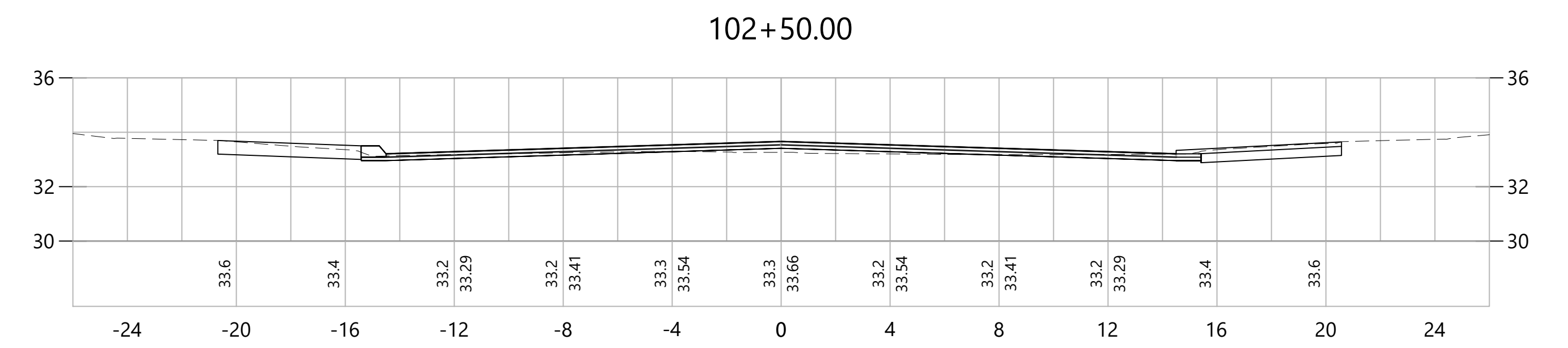
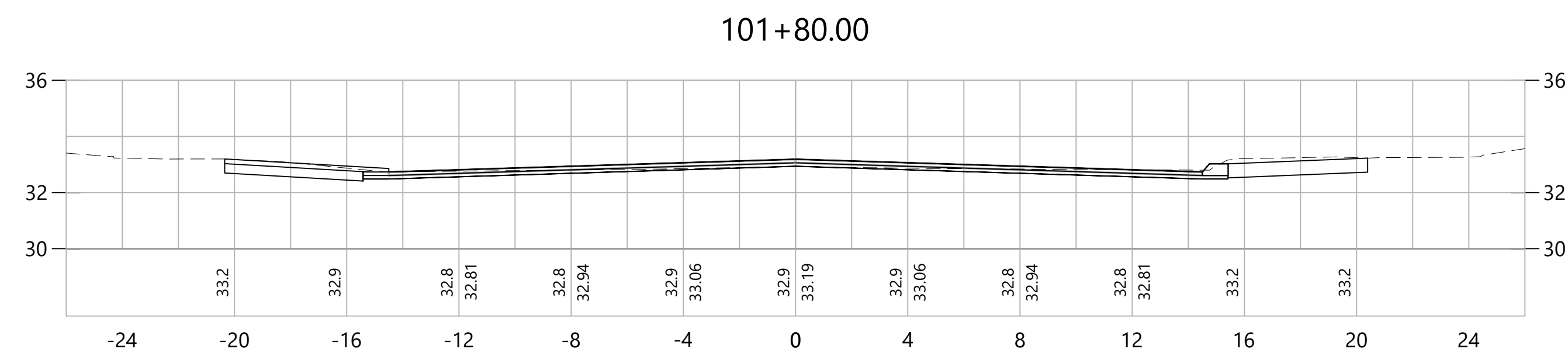
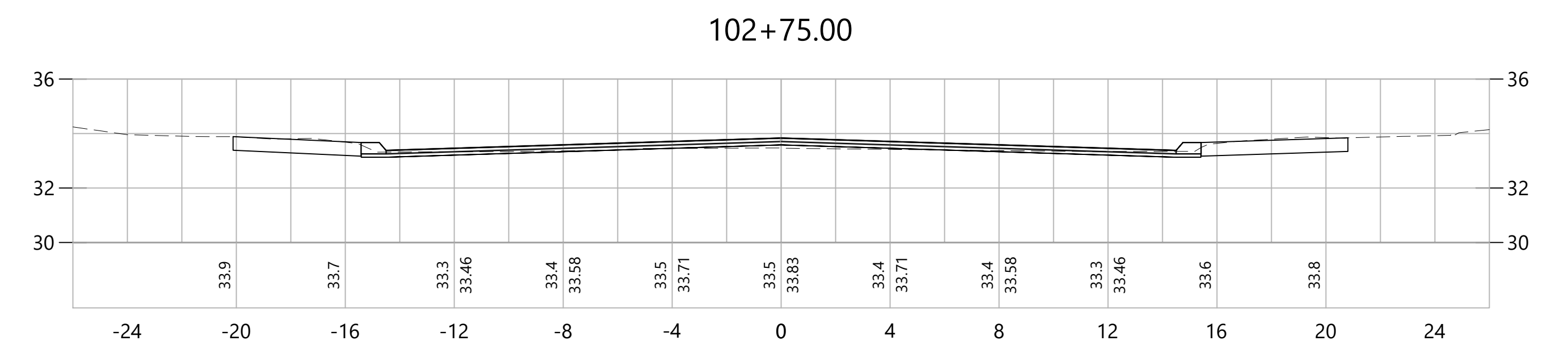
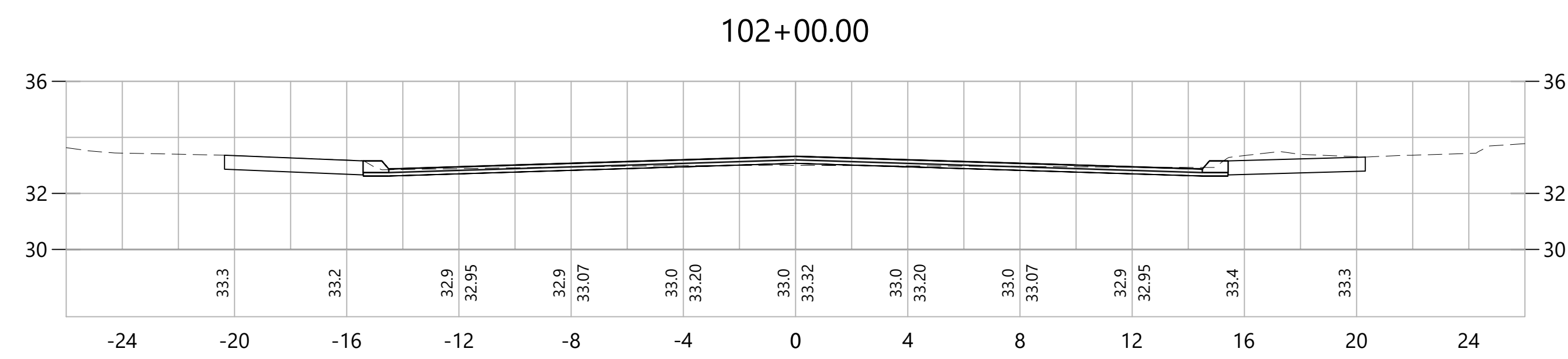
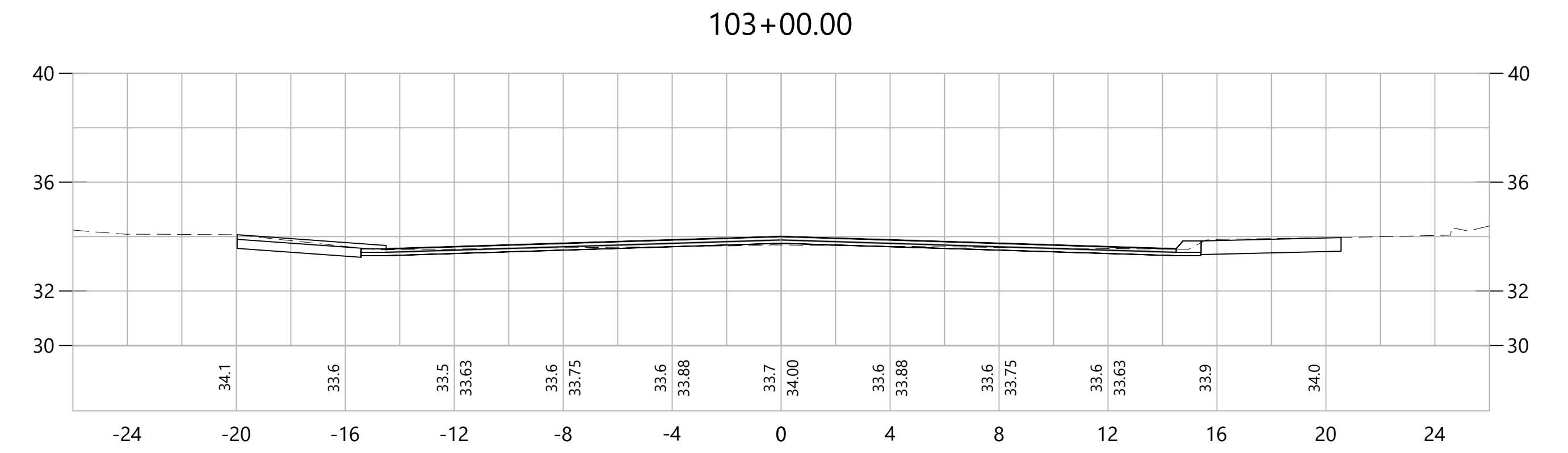
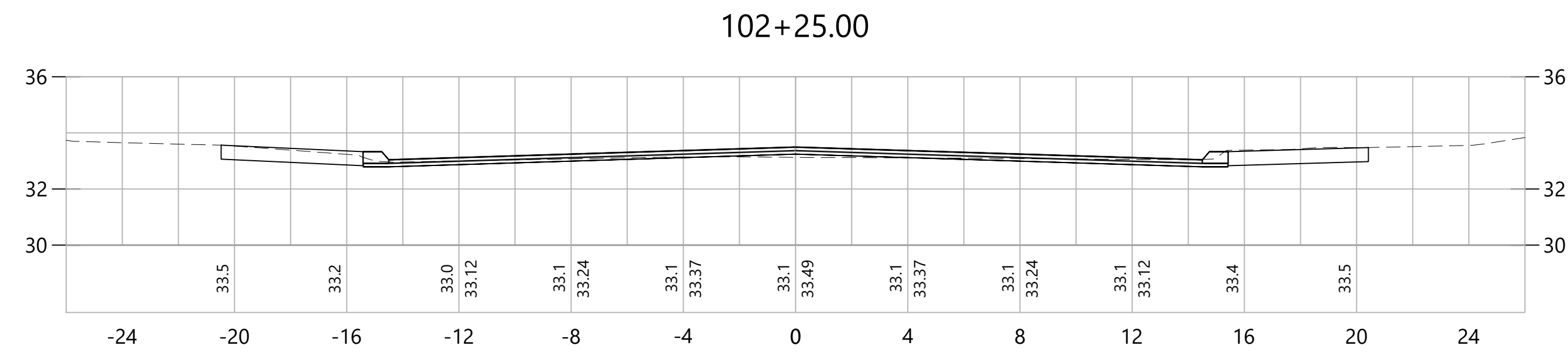
ISSUED FOR CONSTRUCTION DATE: JANUARY, 2020



PROJECT TITLE:
**CAMBRIDGE DRIVE NEIGHBORHOOD
ROADWAY IMPROVEMENT PROJECT
VARIOUS LOCATIONS**
CADD FILENAME: CRO-HOLL-JEFF-NASS-4241300.DWG

TOWN:
EAST HARTFORD, CONNECTICUT
DRAWING TITLE:
**CROSS SECTIONS
HOLLISTER DRIVE**

PROJECT NO.:
42413.00
DRAWING NO.:
CRO-071
SHEET NO.:
191 OF 294




REV.	DATE	DESCRIPTION	SHEET. NO.



DESIGNER:
JRE
DRAFTER:
TJM
CHECKED BY:
BAA
APPROVED BY: SON

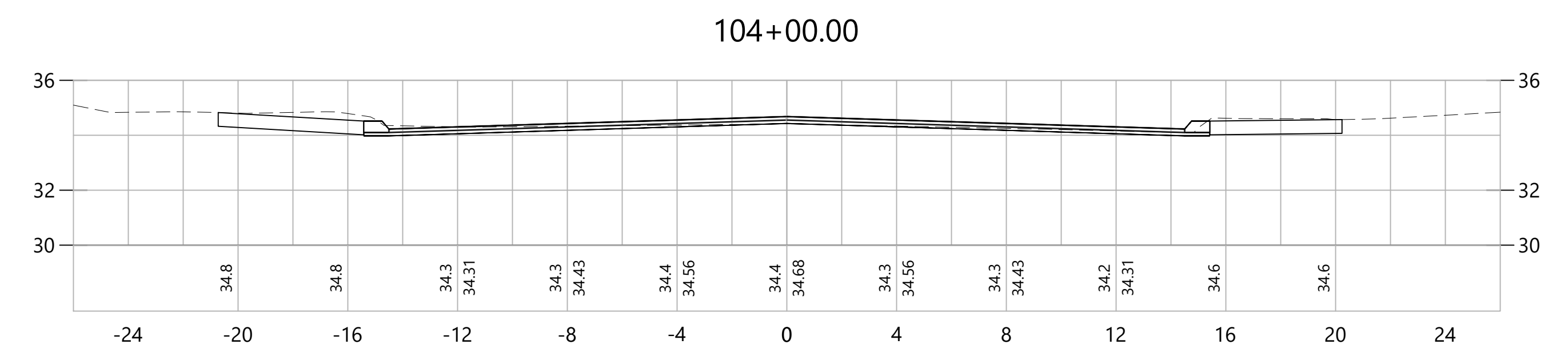
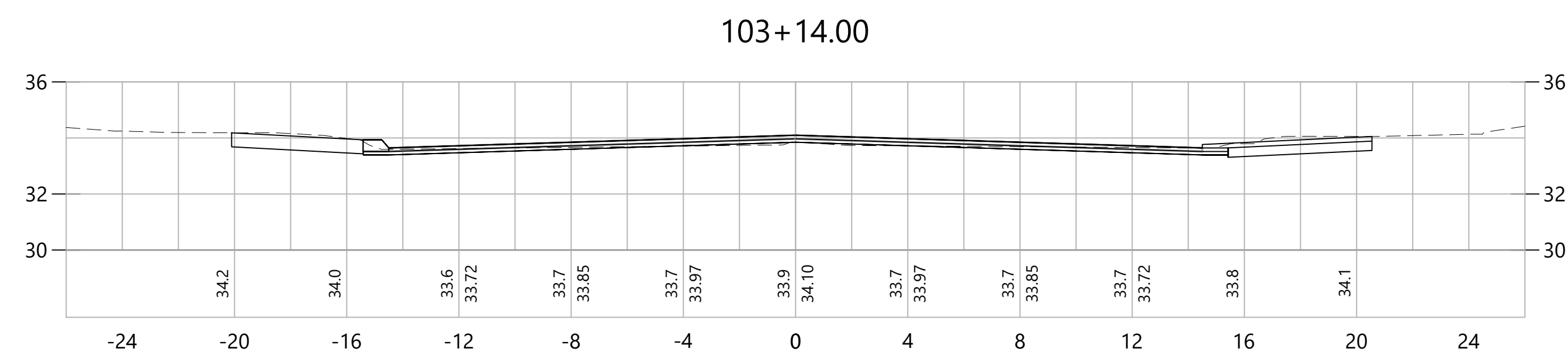
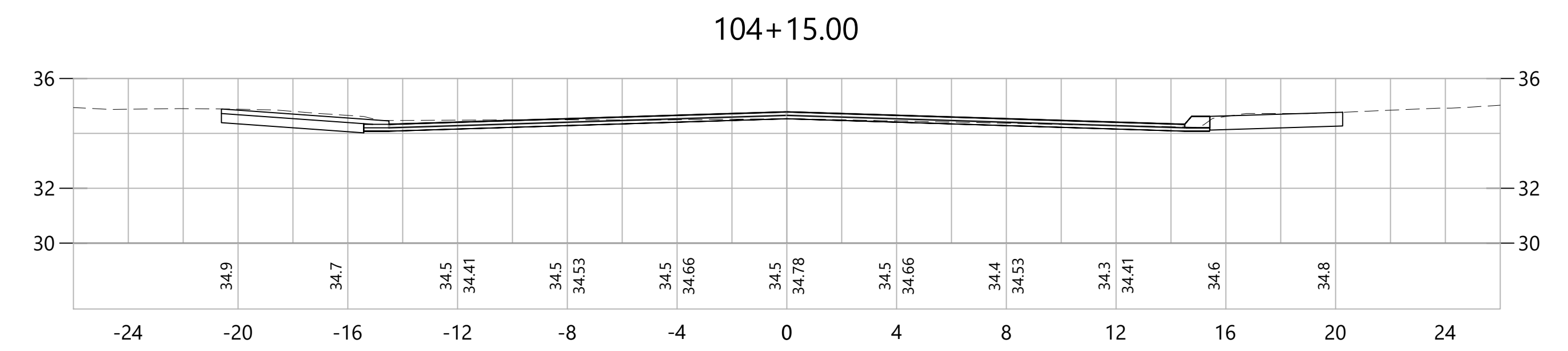
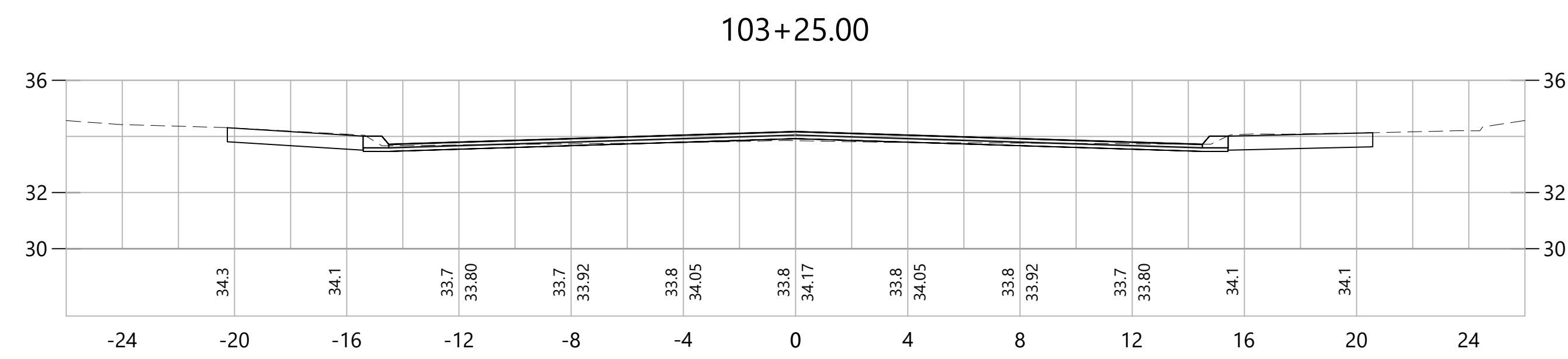
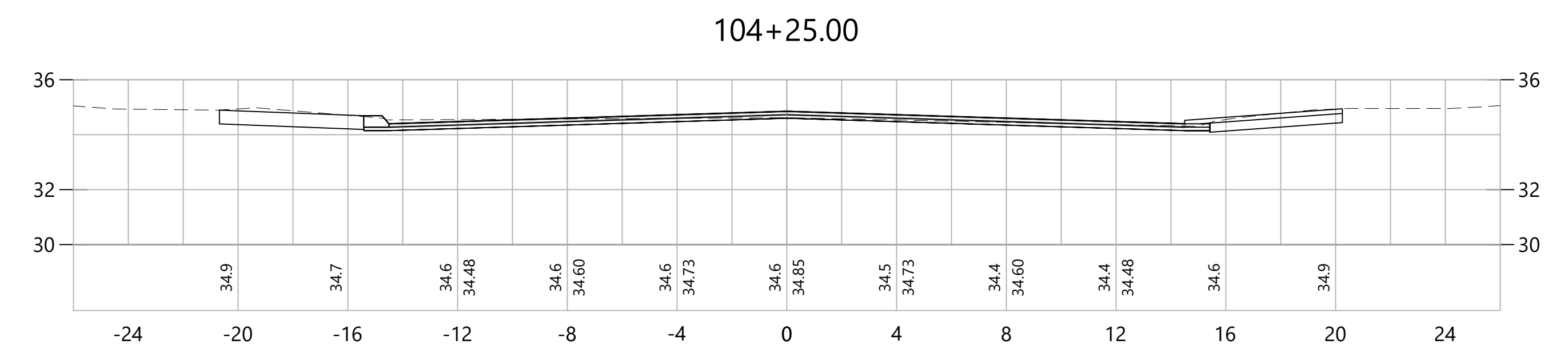
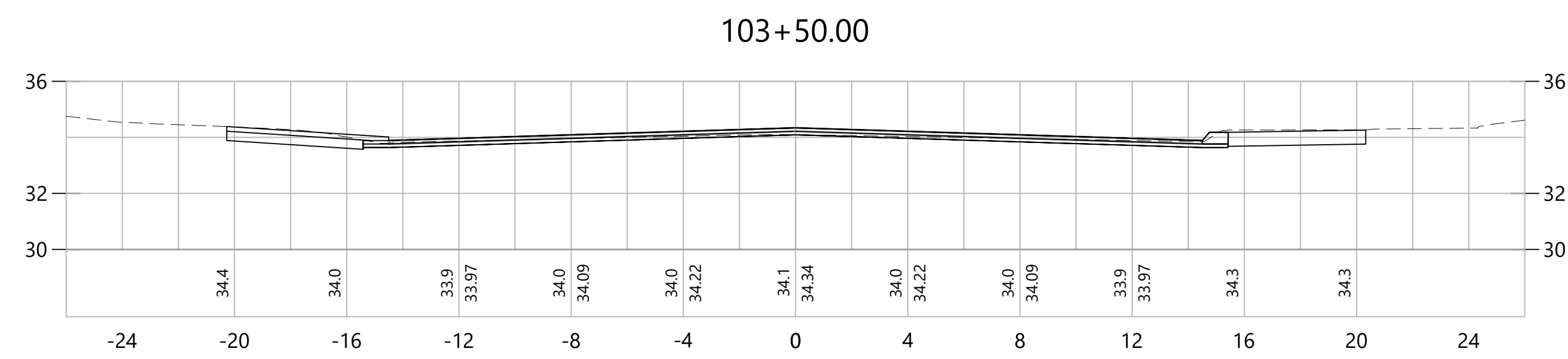
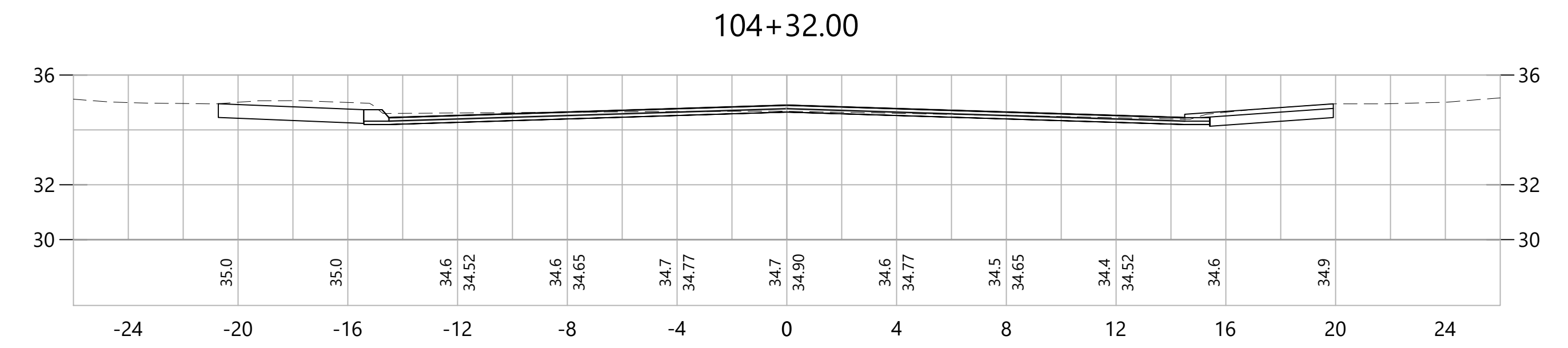
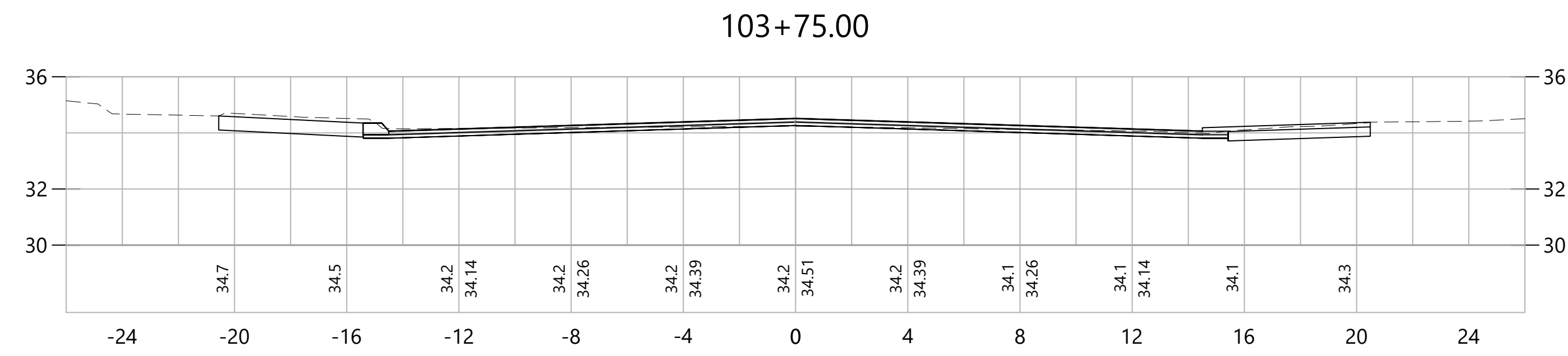
ISSUED FOR CONSTRUCTION DATE: JANUARY, 2020



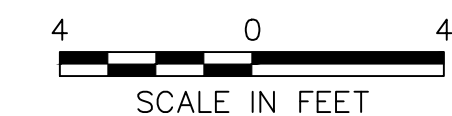
PROJECT TITLE:
**CAMBRIDGE DRIVE NEIGHBORHOOD
ROADWAY IMPROVEMENT PROJECT
VARIOUS LOCATIONS**
CADD FILENAME: CRO-HOLL-JEFF-NASS-4241300.DWG

TOWN:
EAST HARTFORD, CONNECTICUT
DRAWING TITLE:
**CROSS SECTIONS
HOLLISTER DRIVE**

PROJECT NO.:
42413.00
DRAWING NO.:
CRO-072
SHEET NO.:
192 OF 294



REV.	DATE	DESCRIPTION	SHEET. NO.



DESIGNER:
JRE
DRAFTER:
TJM
CHECKED BY:
BAA
APPROVED BY: SON

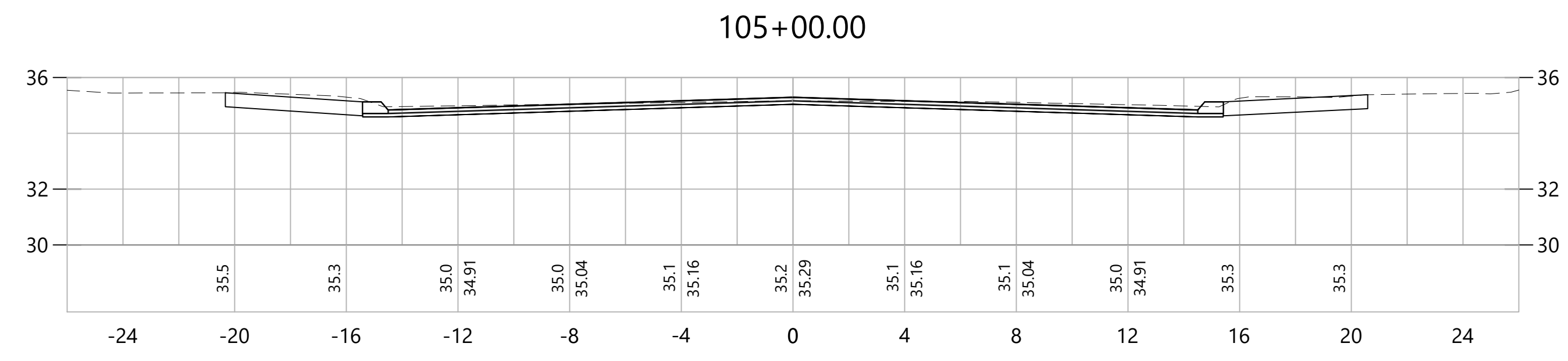
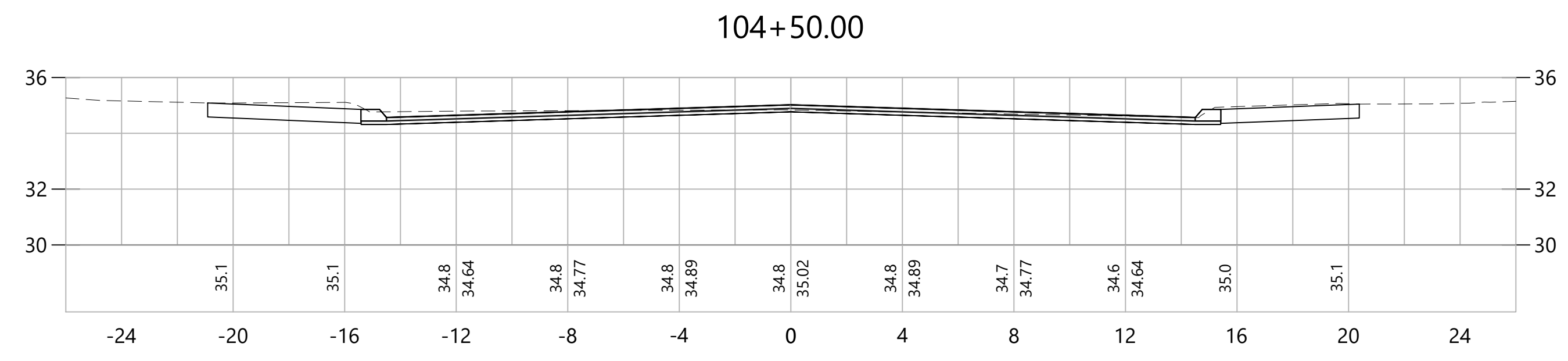
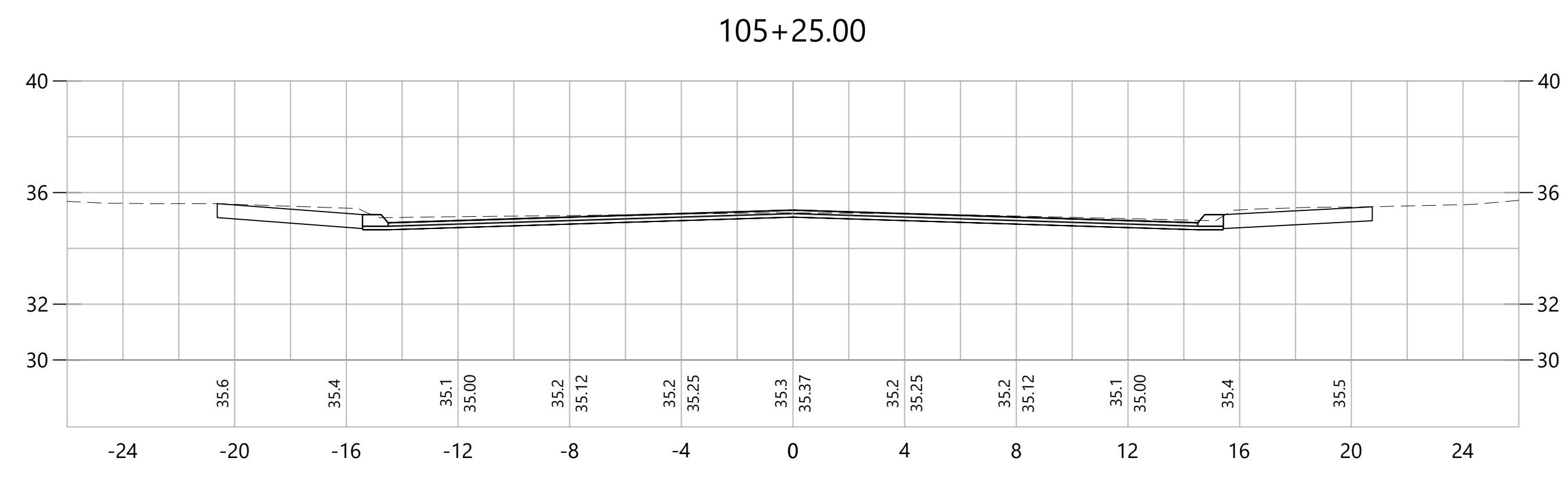
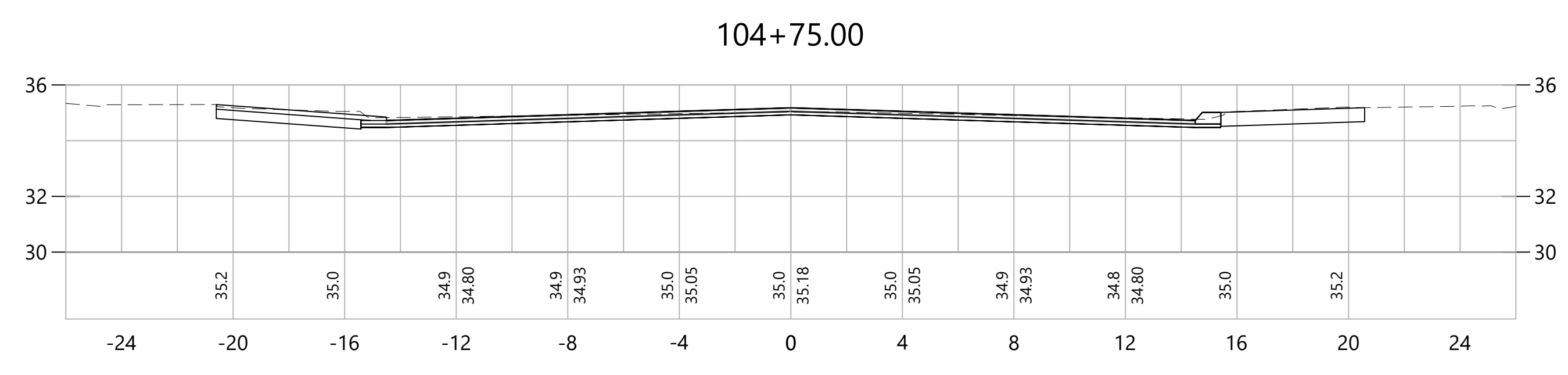
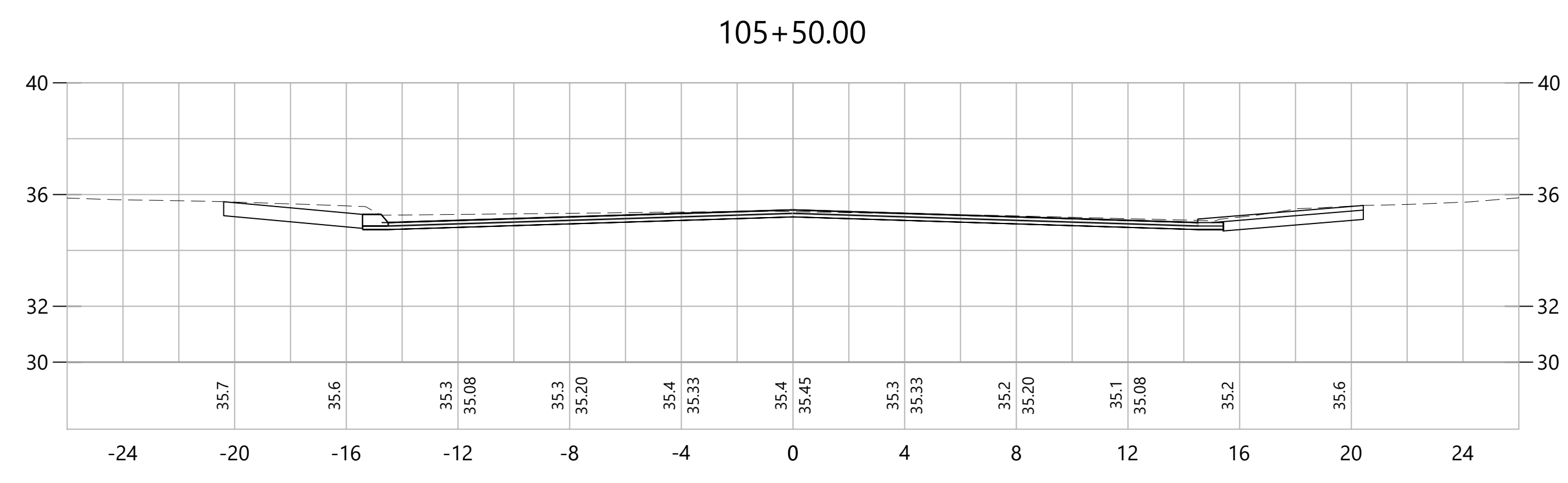
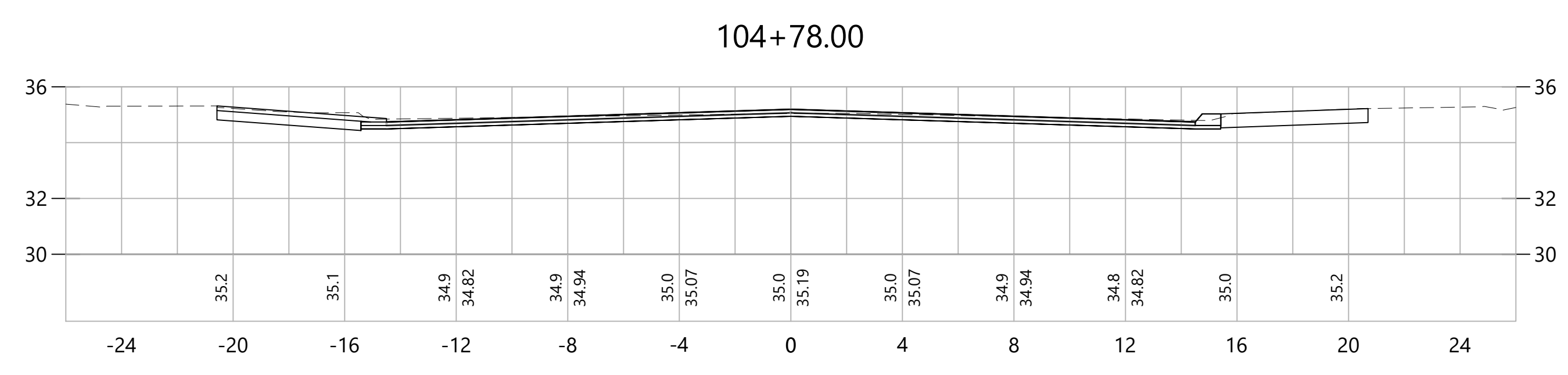
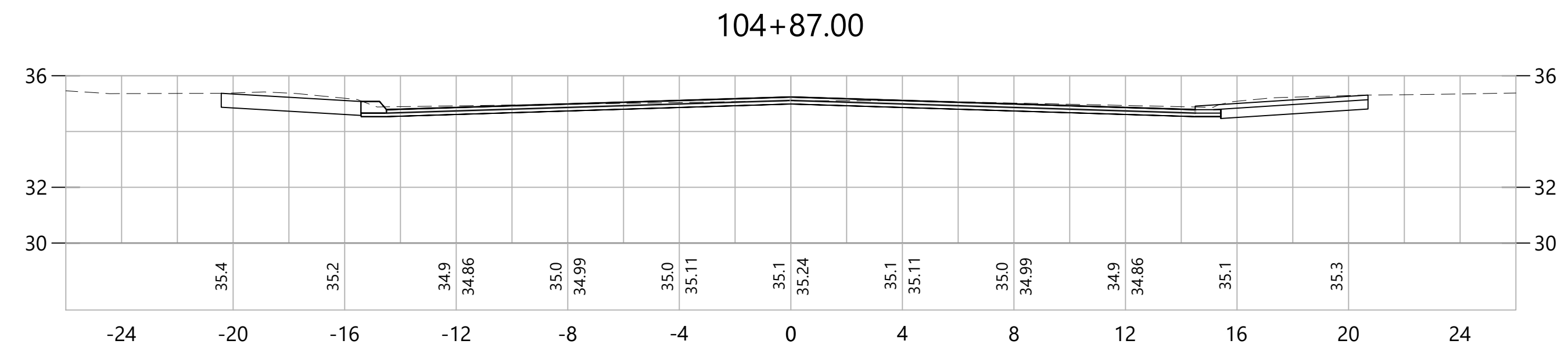
ISSUED FOR CONSTRUCTION DATE: JANUARY, 2020



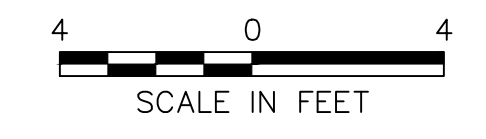
PROJECT TITLE:
**CAMBRIDGE DRIVE NEIGHBORHOOD
ROADWAY IMPROVEMENT PROJECT
VARIOUS LOCATIONS**
CADD FILENAME: CRO-HOLL-JEFF-NASS-4241300.DWG

TOWN:
EAST HARTFORD, CONNECTICUT
DRAWING TITLE:
**CROSS SECTIONS
HOLLISTER DRIVE**

PROJECT NO.:
42413.00
DRAWING NO.:
CRO-073
SHEET NO.:
193 OF 294




REV.	DATE	DESCRIPTION	SHEET. NO.



DESIGNER:
JRE
DRAFTER:
TJM
CHECKED BY:
BAA
APPROVED BY: SON

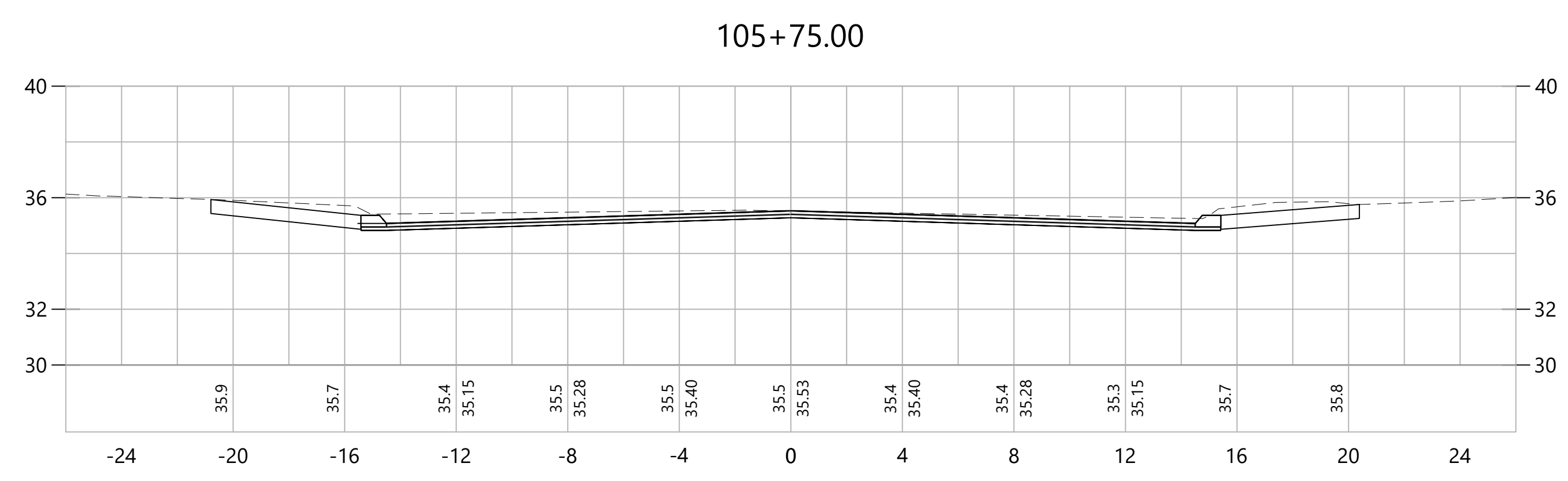
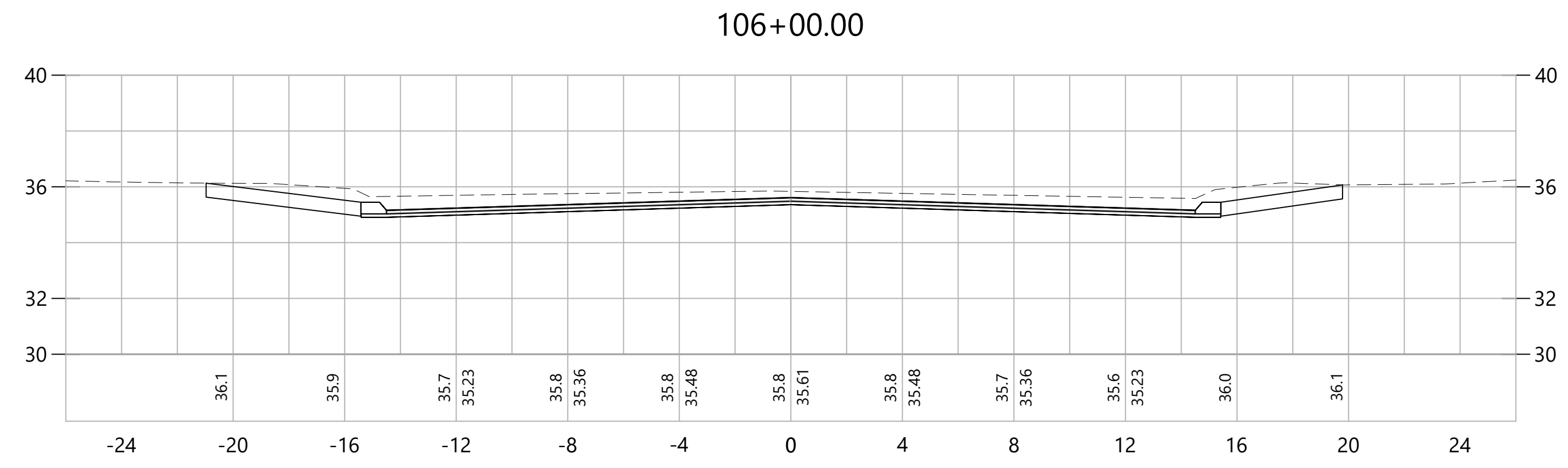
ISSUED FOR CONSTRUCTION DATE: JANUARY, 2020



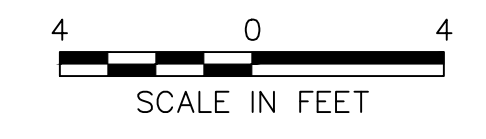
PROJECT TITLE:
**CAMBRIDGE DRIVE NEIGHBORHOOD
ROADWAY IMPROVEMENT PROJECT
VARIOUS LOCATIONS**
CADD FILENAME: CRO-HOLL-JEFF-NASS-4241300.DWG

TOWN:
EAST HARTFORD, CONNECTICUT
DRAWING TITLE:
**CROSS SECTIONS
HOLLISTER DRIVE**

PROJECT NO.:
42413.00
DRAWING NO.:
CRO-074
SHEET NO.:
194 OF 294




REV.	DATE	DESCRIPTION	SHEET. NO.



DESIGNER:
JRE
DRAFTER:
TJM
CHECKED BY:
BAA
APPROVED BY: SON

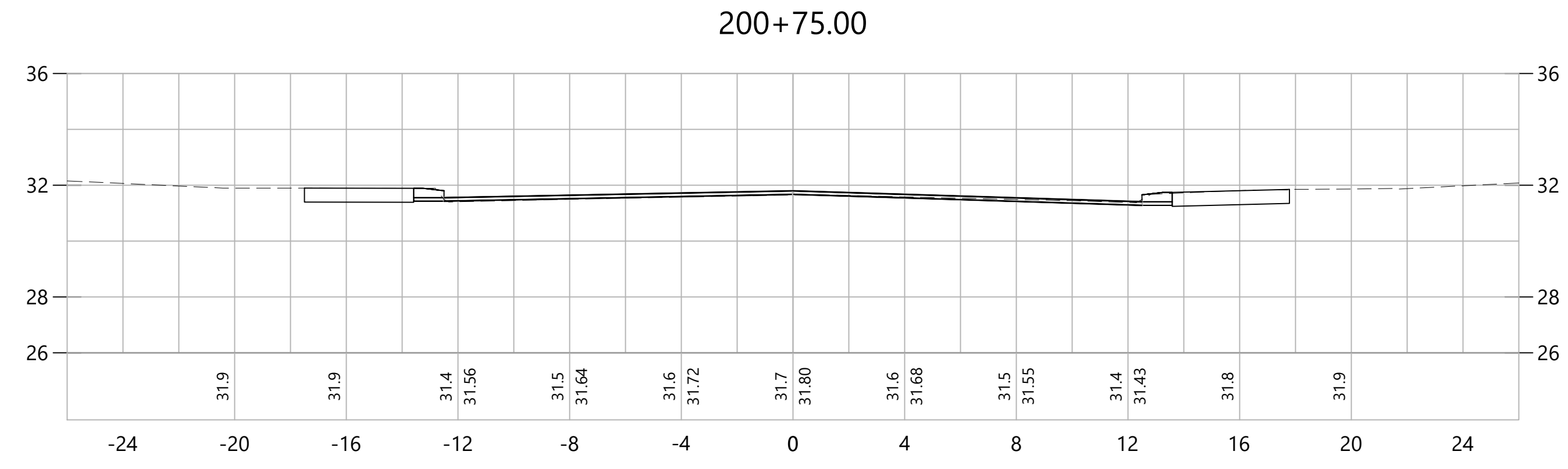
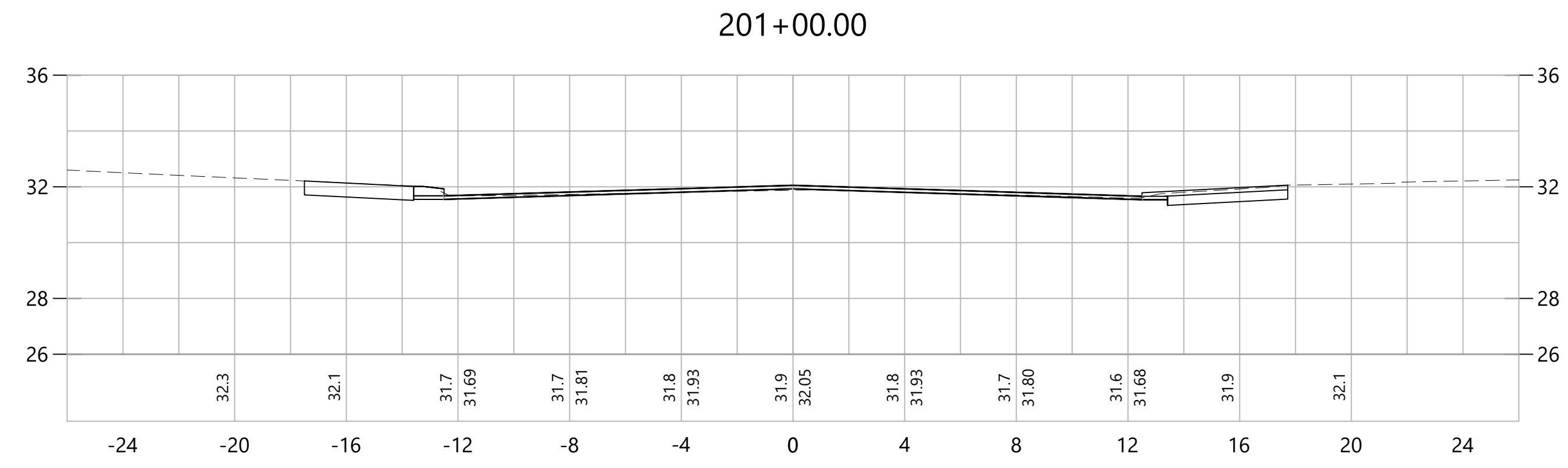
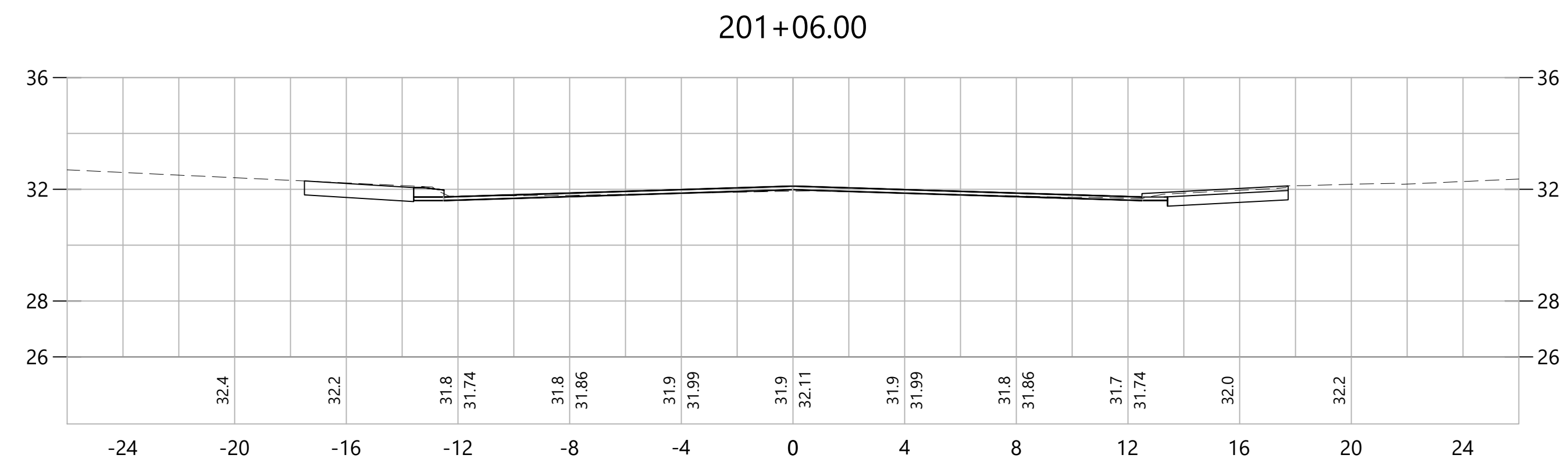
ISSUED FOR CONSTRUCTION DATE: JANUARY, 2020



PROJECT TITLE:
**CAMBRIDGE DRIVE NEIGHBORHOOD
ROADWAY IMPROVEMENT PROJECT
VARIOUS LOCATIONS**
CADD FILENAME: CRO-HOLL-JEFF-NASS-4241300.DWG

TOWN:
EAST HARTFORD, CONNECTICUT
DRAWING TITLE:
**CROSS SECTIONS
HOLLISTER DRIVE**

PROJECT NO.:
42413.00
DRAWING NO.:
CRO-075
SHEET NO.:
195 OF 294




REV.	DATE	DESCRIPTION	SHEET. NO.



DESIGNER:
JRE
DRAFTER:
TJM
CHECKED BY:
BAA
APPROVED BY: SON

Engineers Scientists Planners Designers

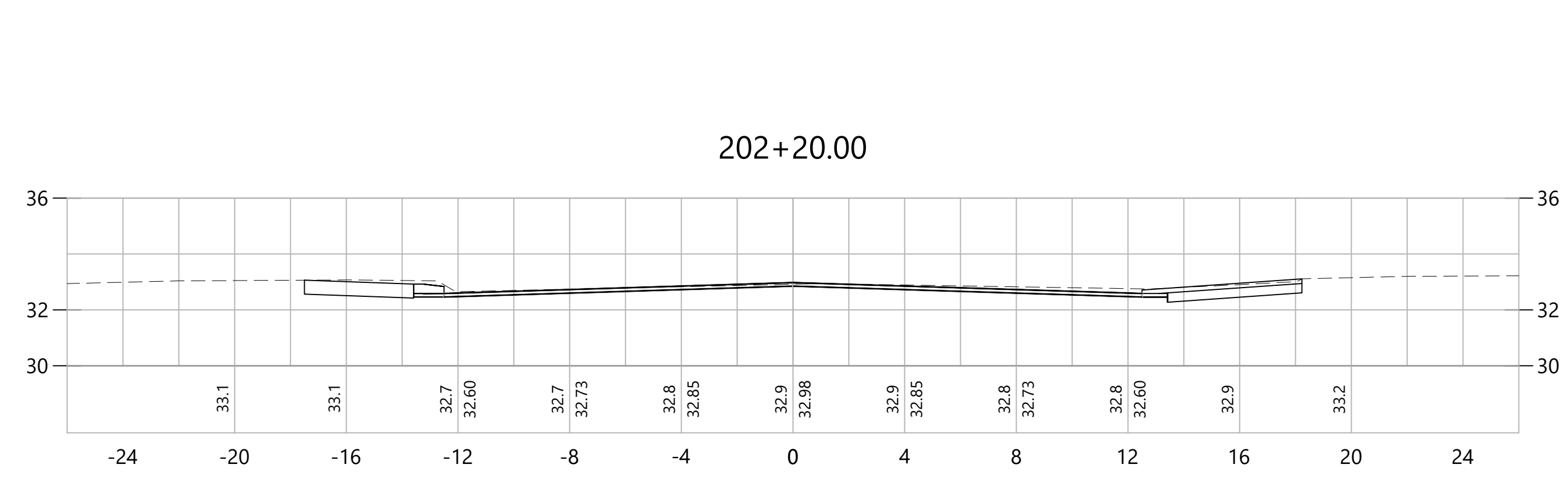
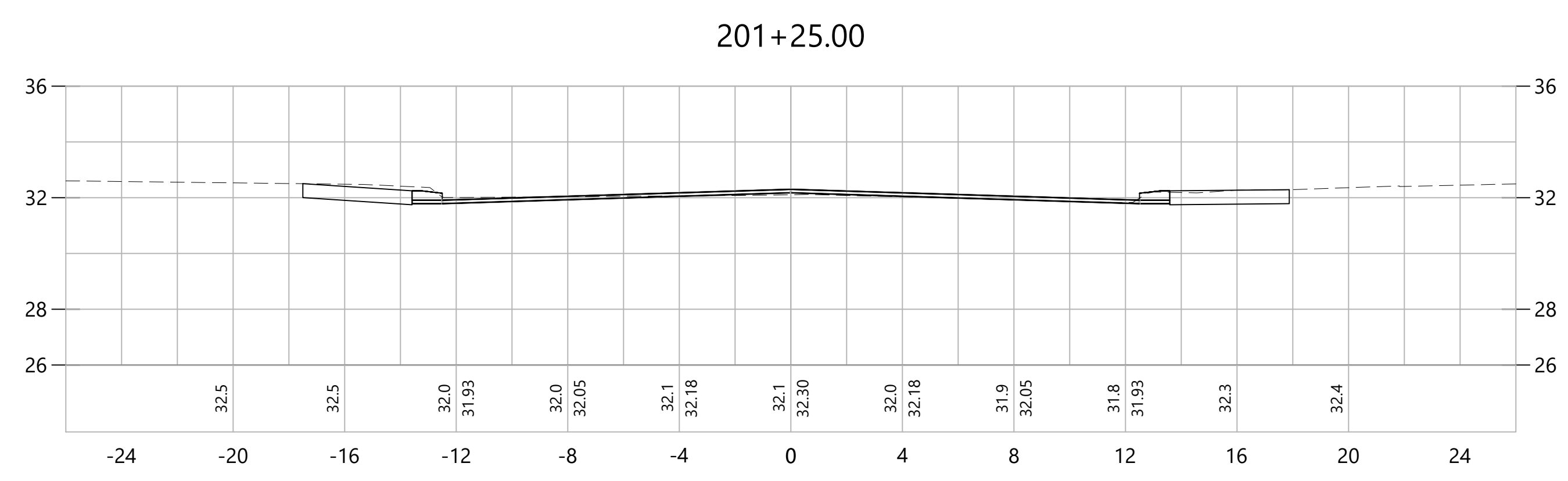
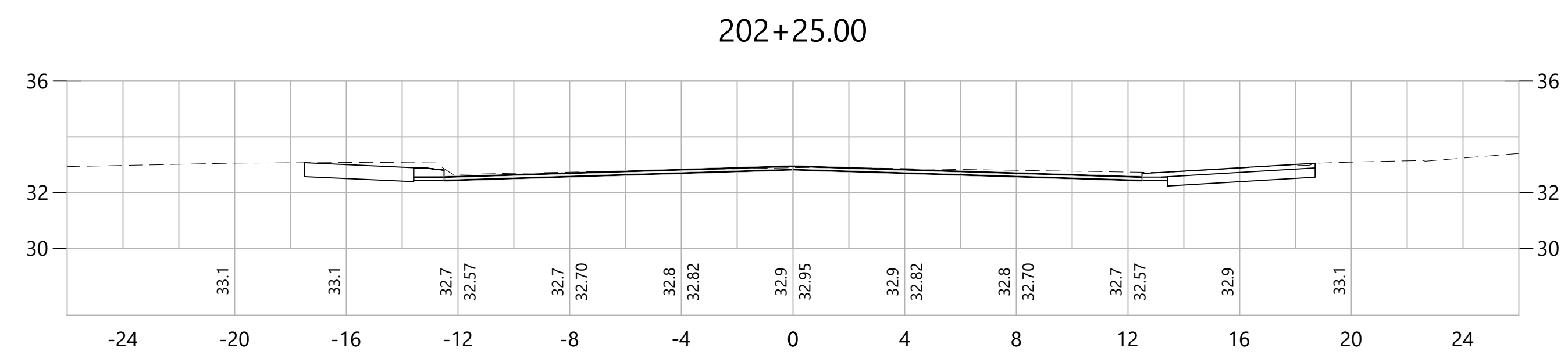
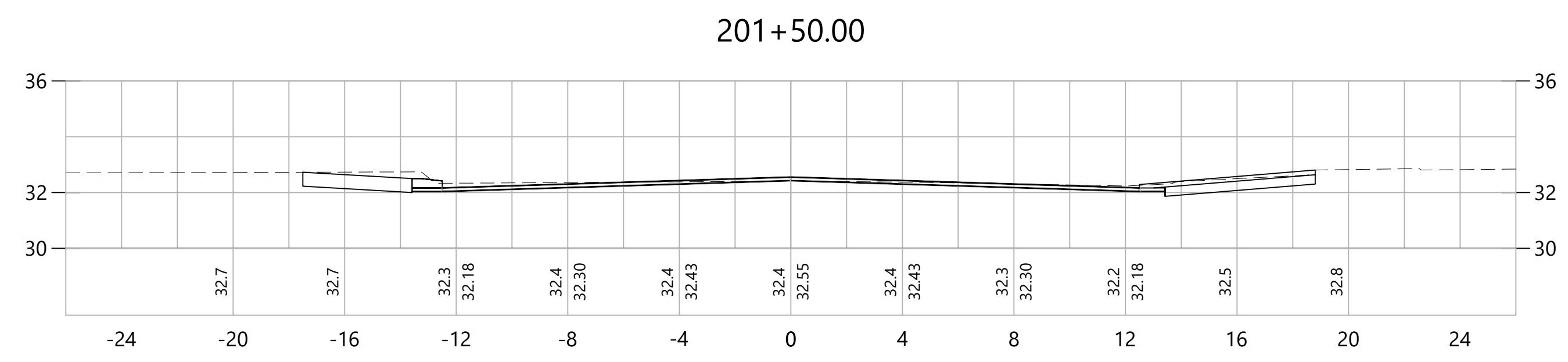
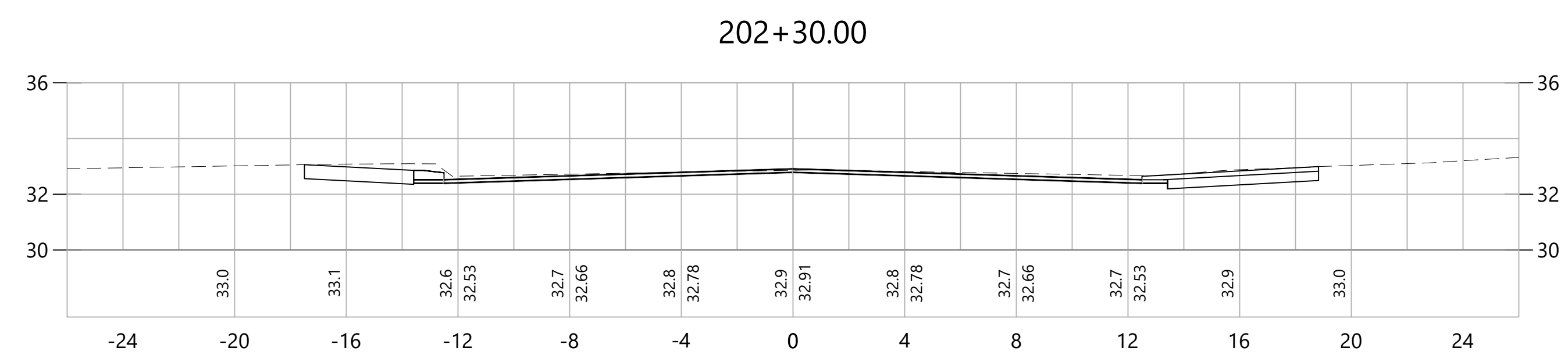
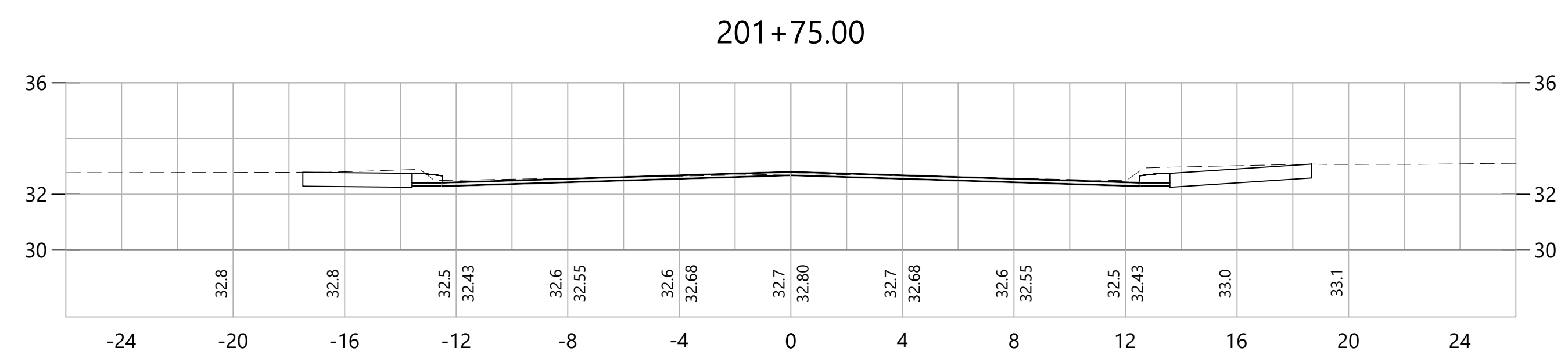
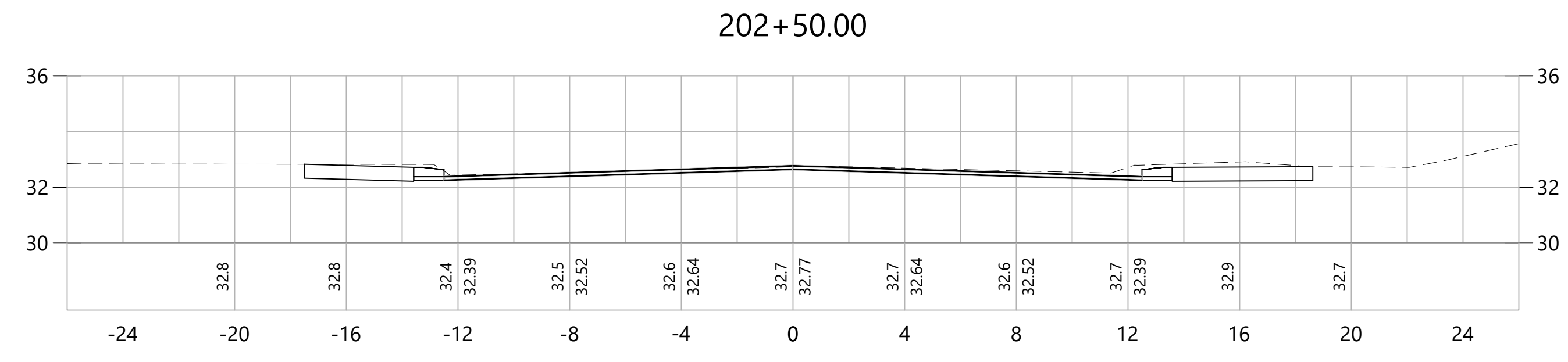
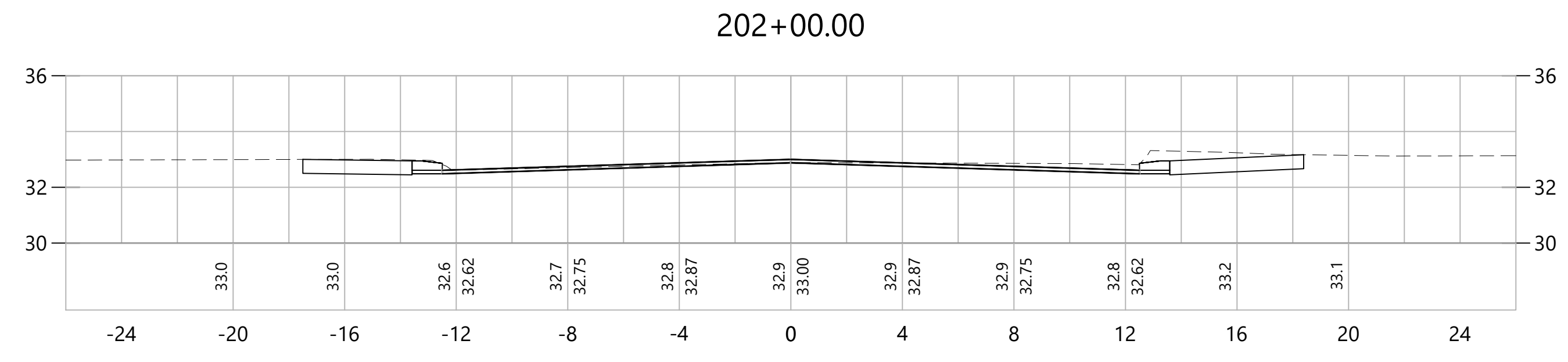
ISSUED FOR CONSTRUCTION DATE: JANUARY, 2020



PROJECT TITLE:
**CAMBRIDGE DRIVE NEIGHBORHOOD
ROADWAY IMPROVEMENT PROJECT
VARIOUS LOCATIONS**
CADD FILENAME: CRO-HOLL-JEFF-NASS-4241300.DWG

TOWN:
EAST HARTFORD, CONNECTICUT
DRAWING TITLE:
**CROSS SECTIONS
HOLLISTER DRIVE #2**

PROJECT NO.:
42413.00
DRAWING NO.:
CRO-076
SHEET NO.:
196 OF 294




REV.	DATE	DESCRIPTION	SHEET. NO.

SCALE IN FEET

DESIGNER: JRE
 DRAFTER: TJM
 CHECKED BY: BAA
 APPROVED BY: SON

Engineers Scientists Planners Designers

ISSUED FOR CONSTRUCTION DATE: JANUARY, 2020

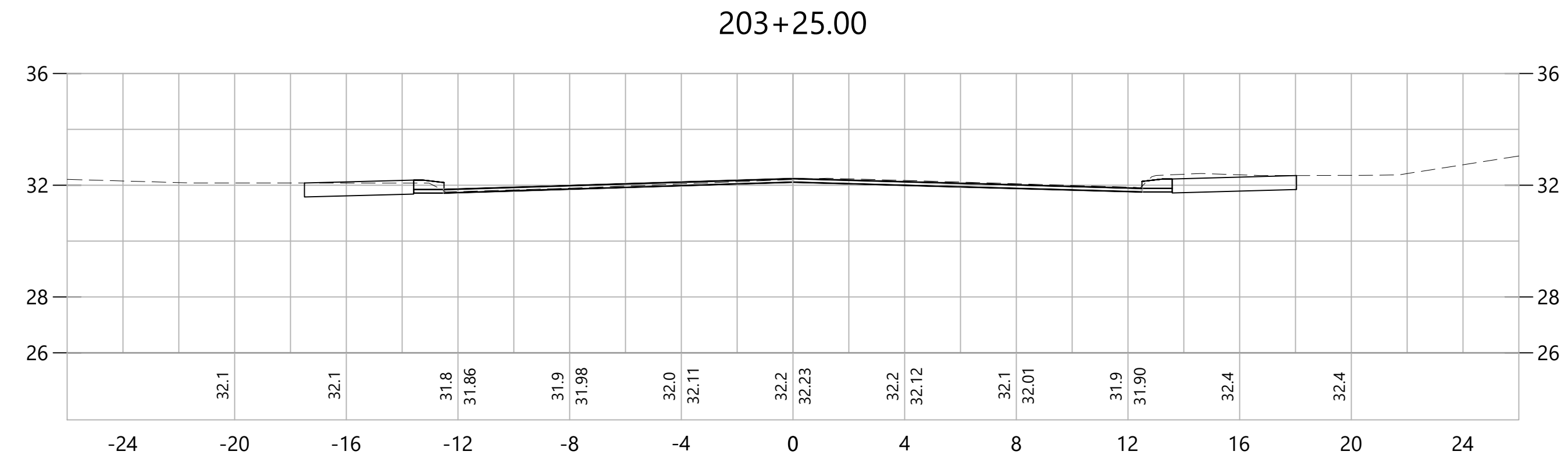
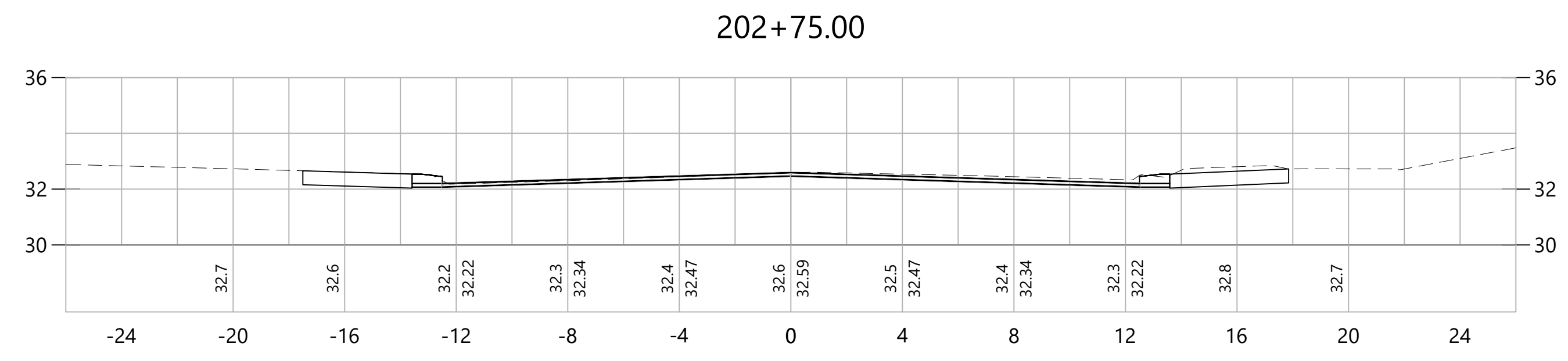
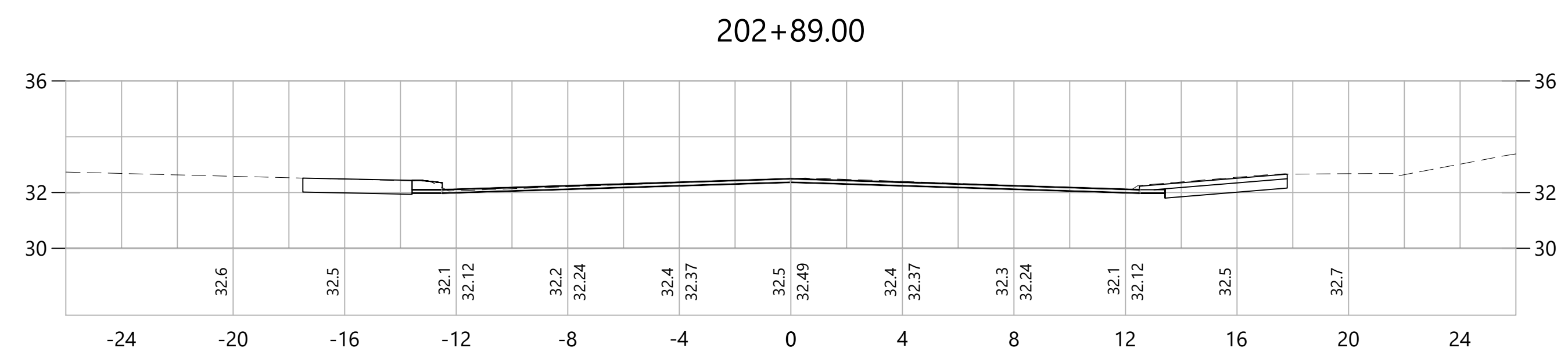
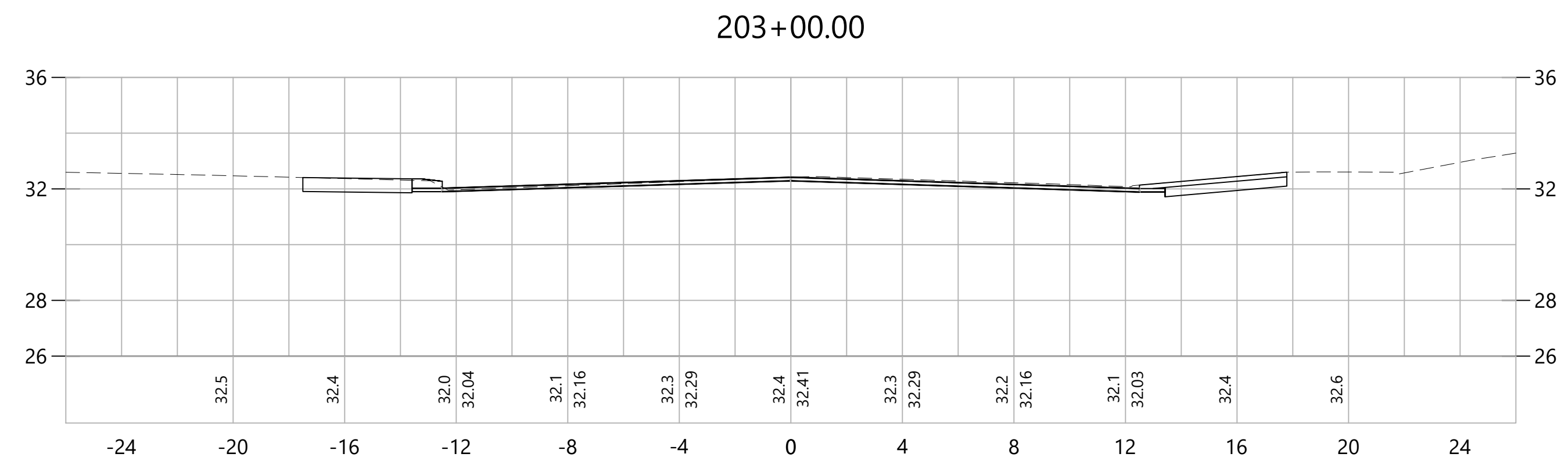


PROJECT TITLE:
**CAMBRIDGE DRIVE NEIGHBORHOOD
 ROADWAY IMPROVEMENT PROJECT
 VARIOUS LOCATIONS**

CADD FILENAME: CRO-HOLL-JEFF-NASS-4241300.DWG

TOWN: EAST HARTFORD, CONNECTICUT
 DRAWING TITLE:
**CROSS SECTIONS
 HOLLISTER DRIVE #2**


PROJECT NO.: **42413.00**
 DRAWING NO.: **CRO-077**
 SHEET NO.: **197 OF 294**



REV.	DATE	DESCRIPTION	SHEET. NO.




DESIGNER:
JRE
DRAFTER:
TJM
CHECKED BY:
BAA
APPROVED BY: SON



Engineers Scientists Planners Designers

ISSUED FOR CONSTRUCTION DATE: JANUARY, 2020



PROJECT TITLE:
**CAMBRIDGE DRIVE NEIGHBORHOOD
ROADWAY IMPROVEMENT PROJECT
VARIOUS LOCATIONS**

CADD FILENAME: CRO-HOLL-JEFF-NASS-4241300.DWG

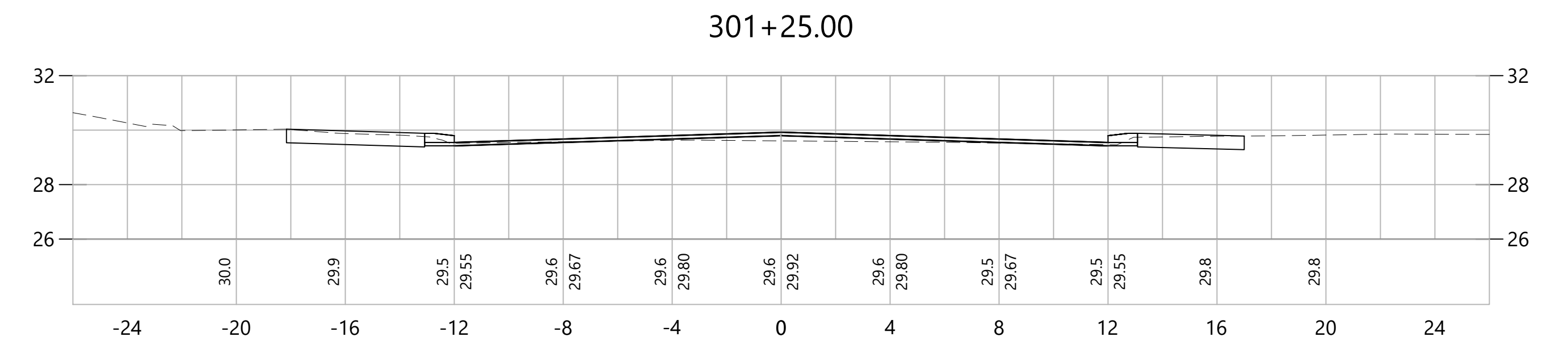
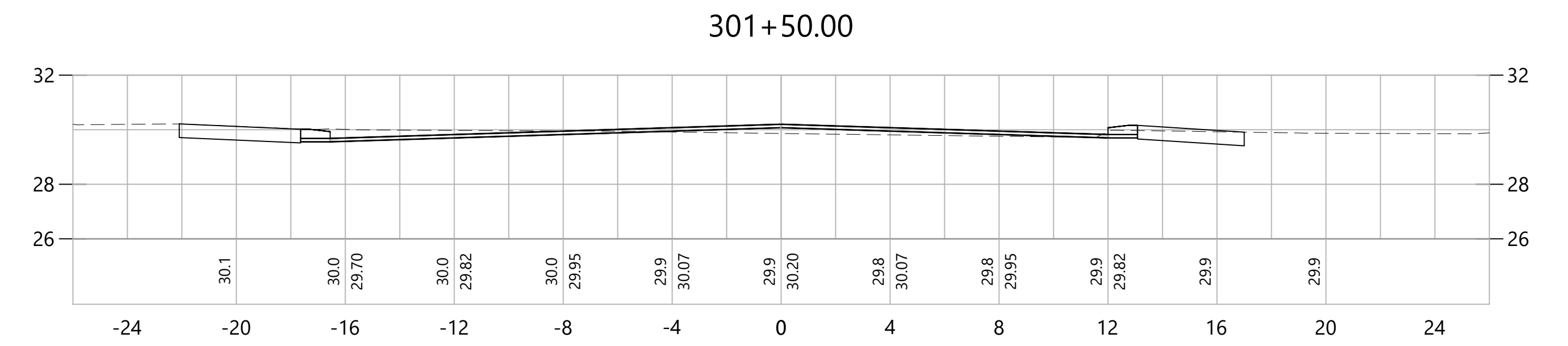
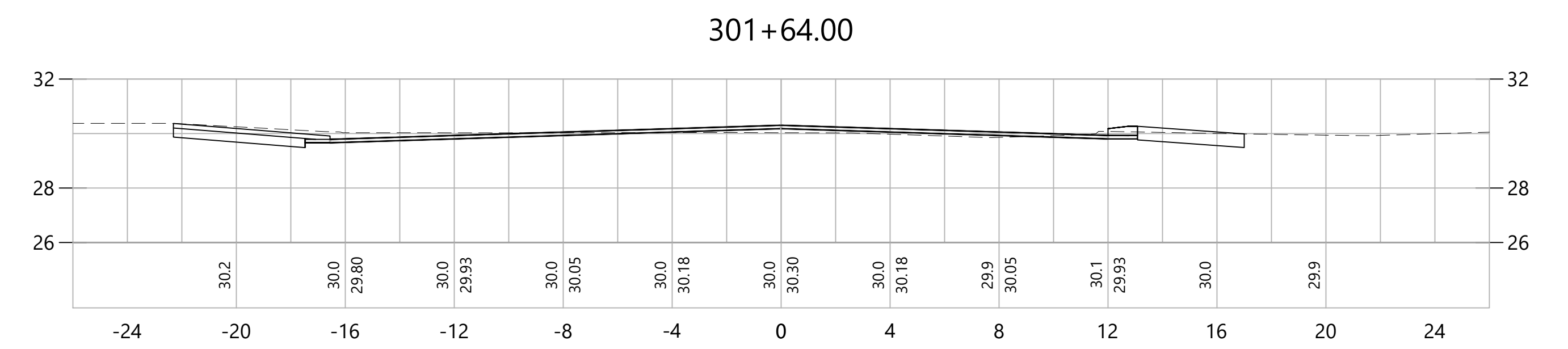
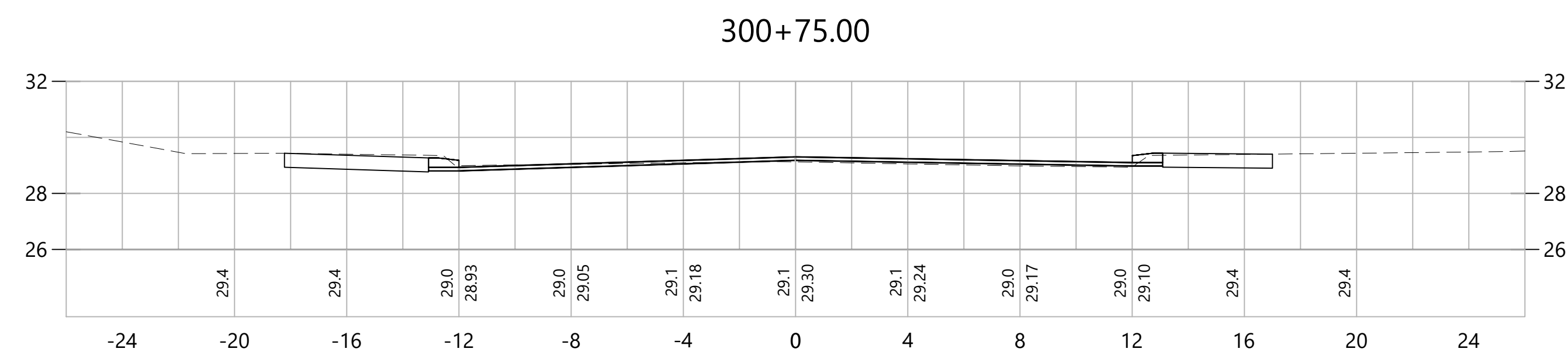
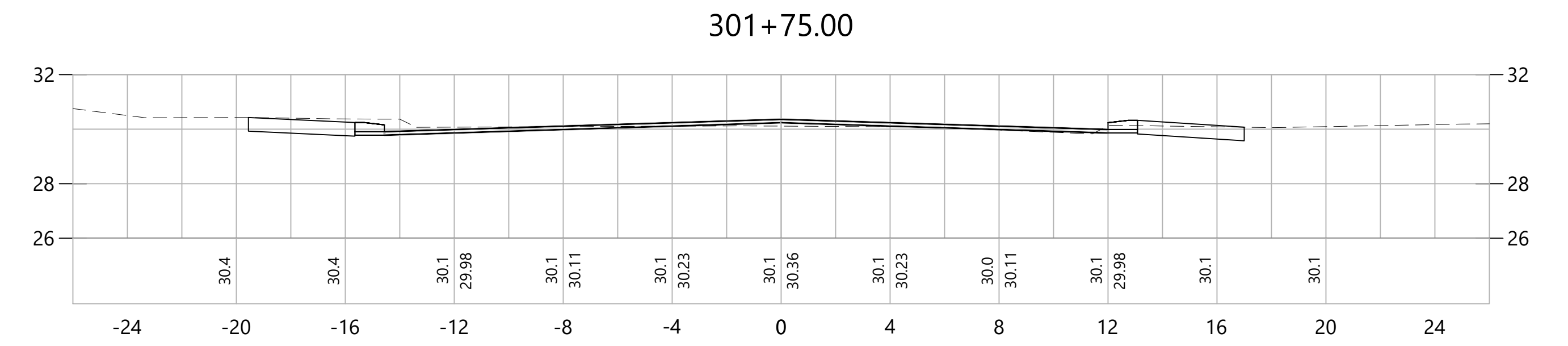
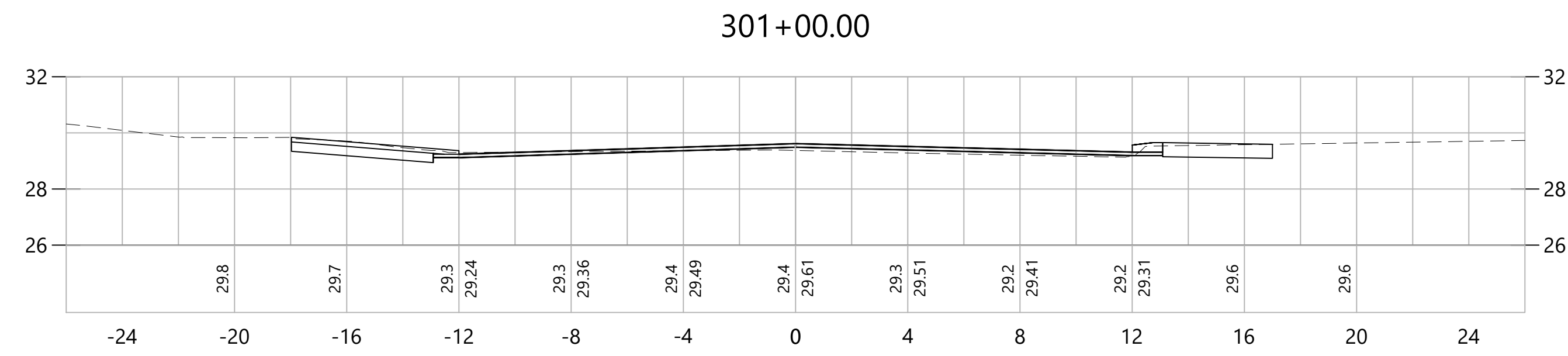
TOWN:
EAST HARTFORD, CONNECTICUT

DRAWING TITLE:
**CROSS SECTIONS
HOLLISTER DRIVE #2**

PROJECT NO.:
42413.00

DRAWING NO.:
CRO-078

SHEET NO.:
198 OF 294



REV.	DATE	DESCRIPTION	SHEET. NO.

4 0 4
SCALE IN FEET


DESIGNER:
JRE

DRAFTER:
TJM

CHECKED BY:
BAA

APPROVED BY: SON

ISSUED FOR CONSTRUCTION DATE: JANUARY, 2020



PROJECT TITLE:
**CAMBRIDGE DRIVE NEIGHBORHOOD
ROADWAY IMPROVEMENT PROJECT
VARIOUS LOCATIONS**

CADD FILENAME: CRO-HOLL-JEFF-NASS-4241300.DWG

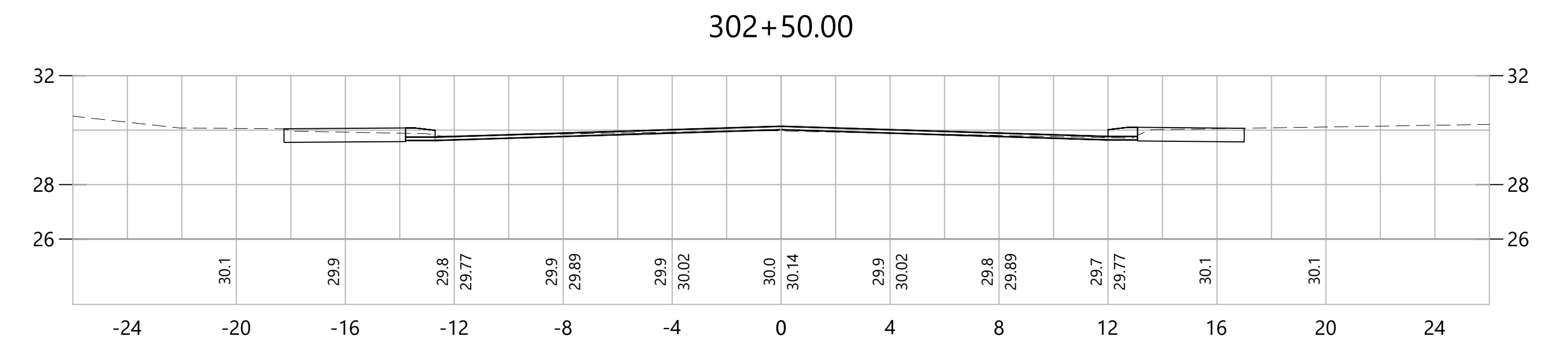
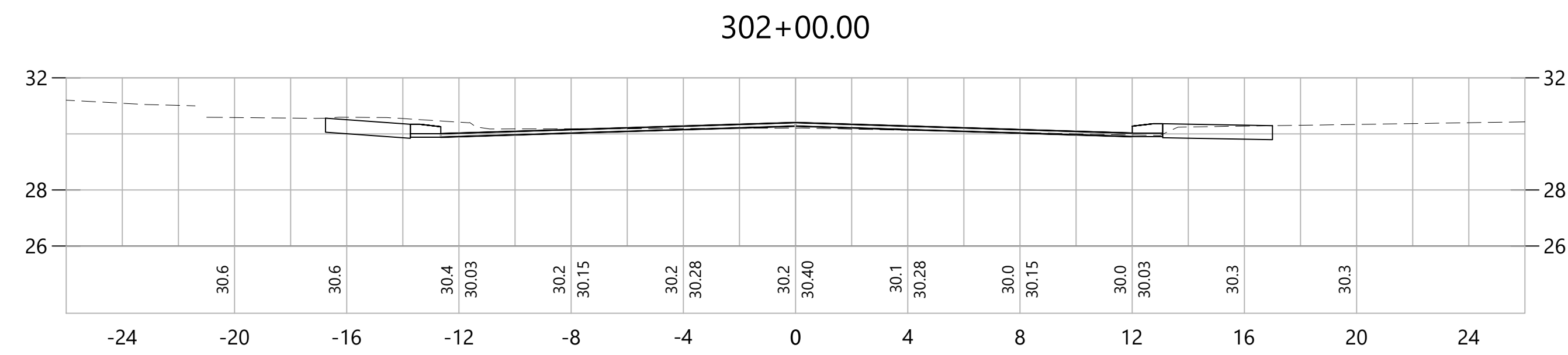
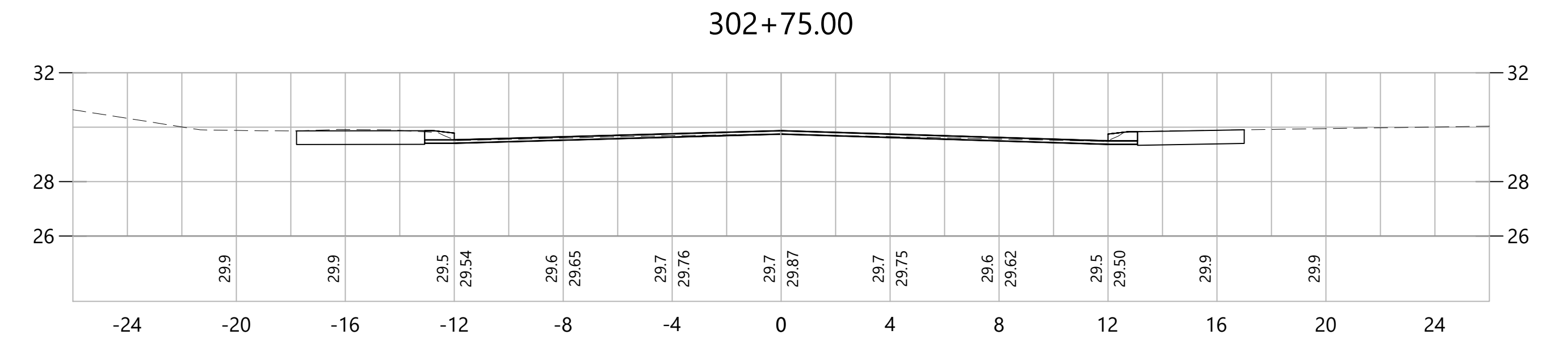
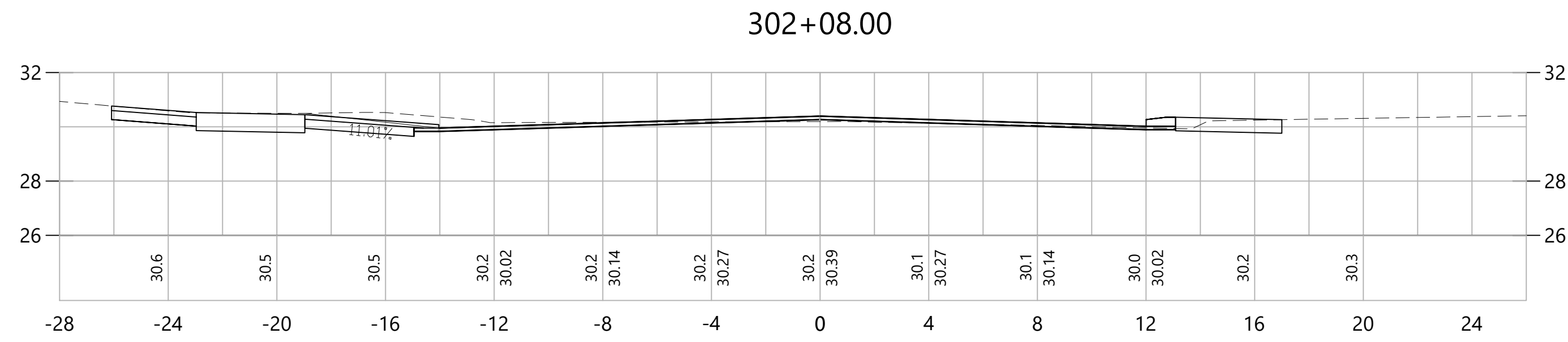
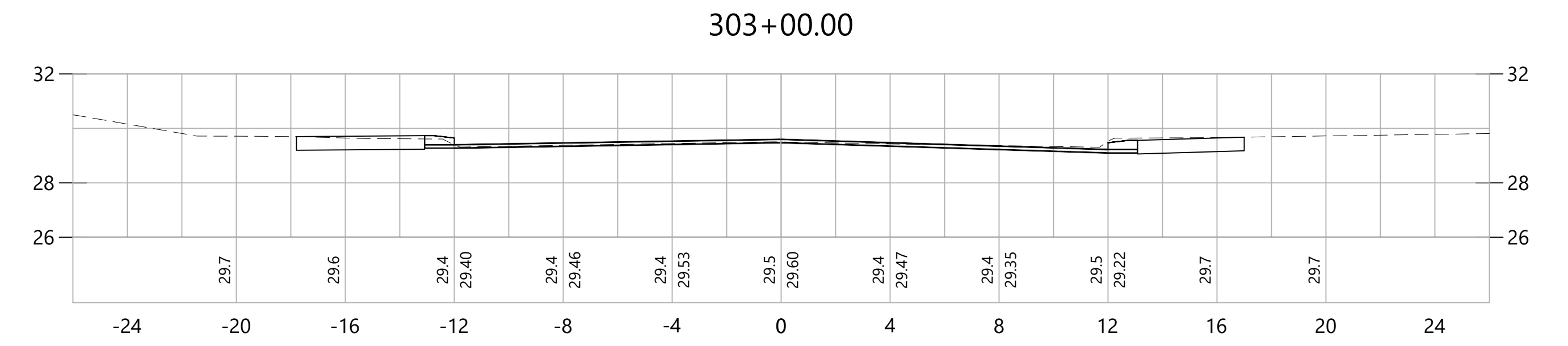
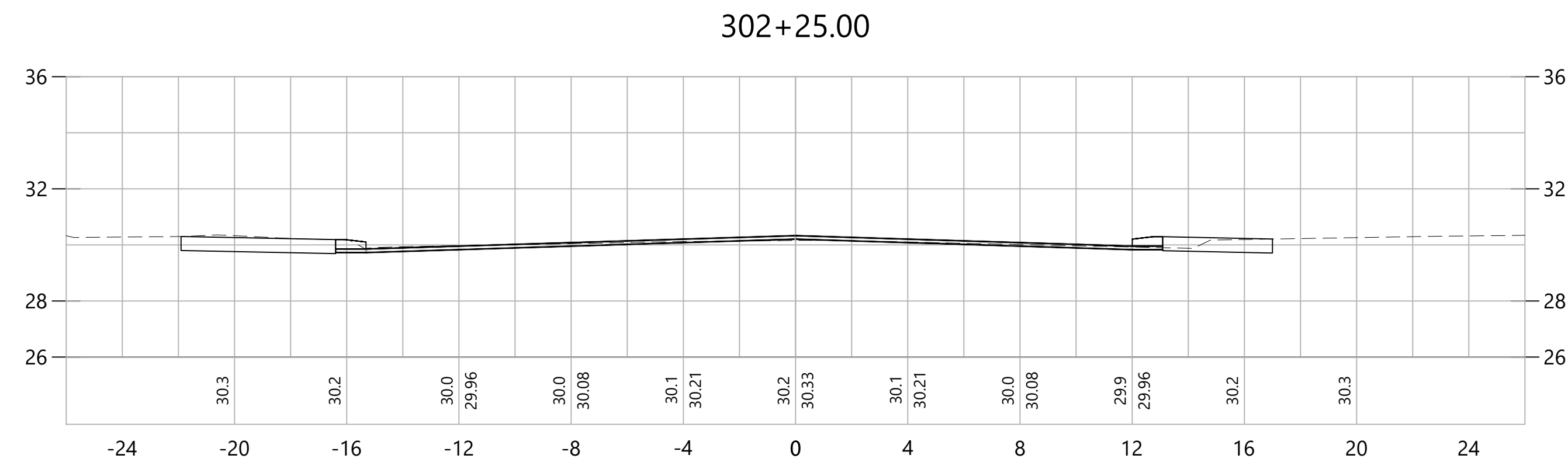
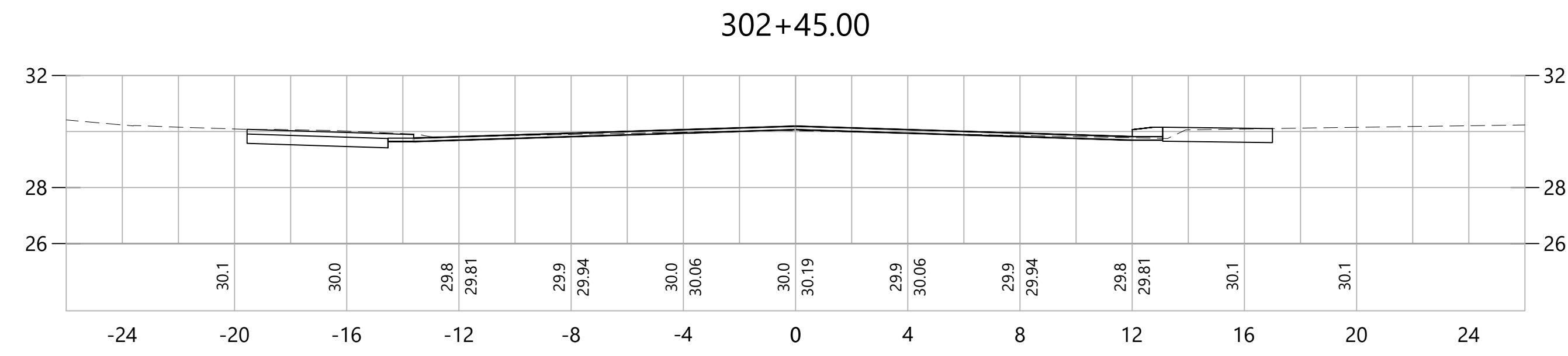
TOWN:
EAST HARTFORD, CONNECTICUT

DRAWING TITLE:
**CROSS SECTIONS
HOLLISTER DRIVE #3**

PROJECT NO.:
42413.00

DRAWING NO.:
CRO-079


SHEET NO.:
199 OF 294



REV.	DATE	DESCRIPTION	SHEET. NO.



DESIGNER:
JRE
DRAFTER:
TJM
CHECKED BY:
BAA
APPROVED BY: SON



Engineers Scientists Planners Designers

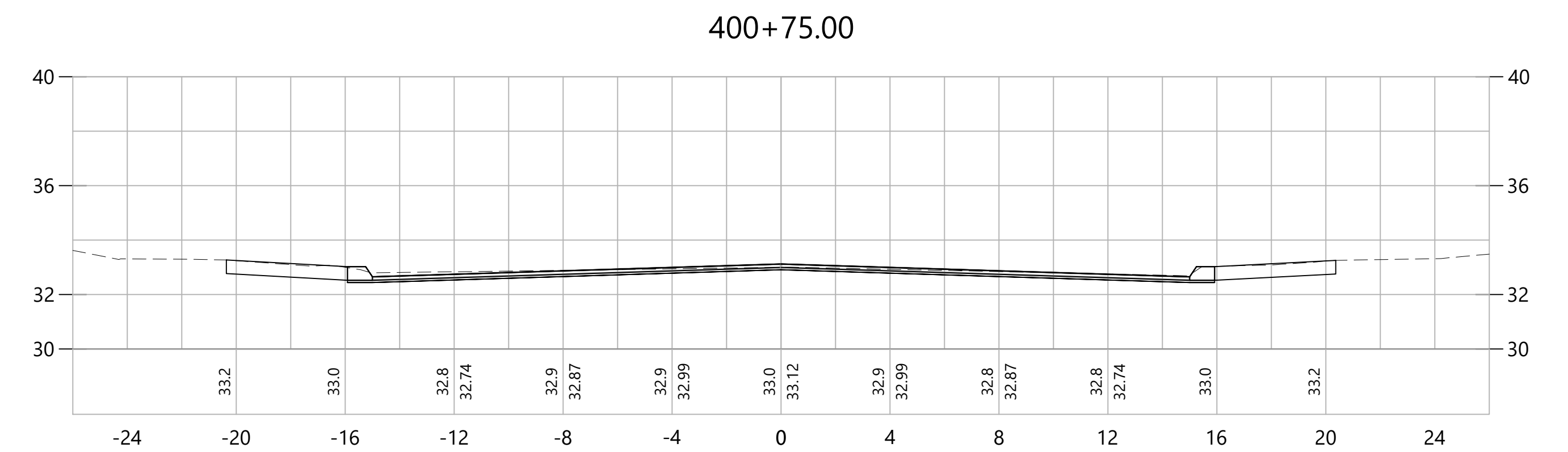
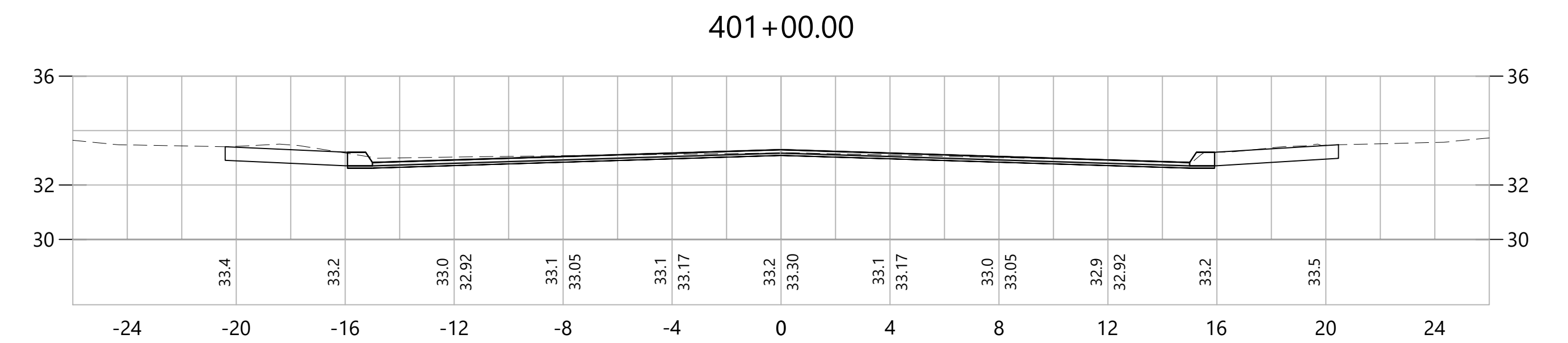
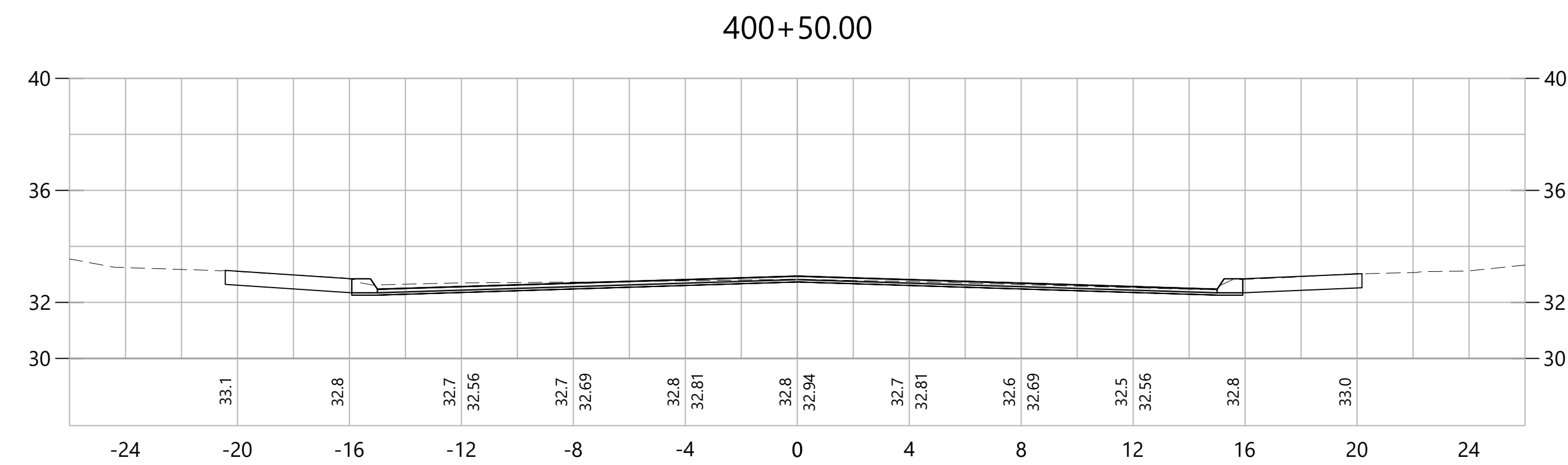
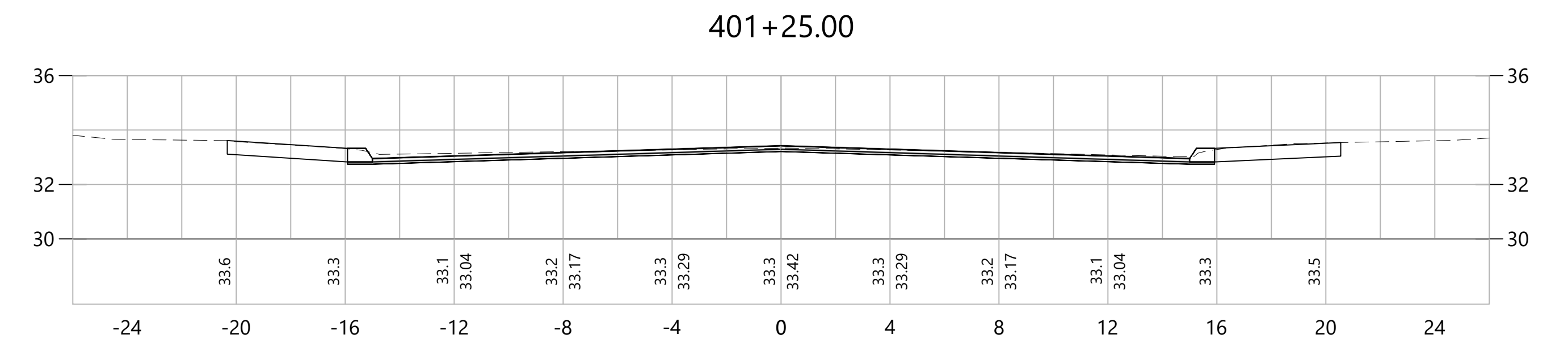
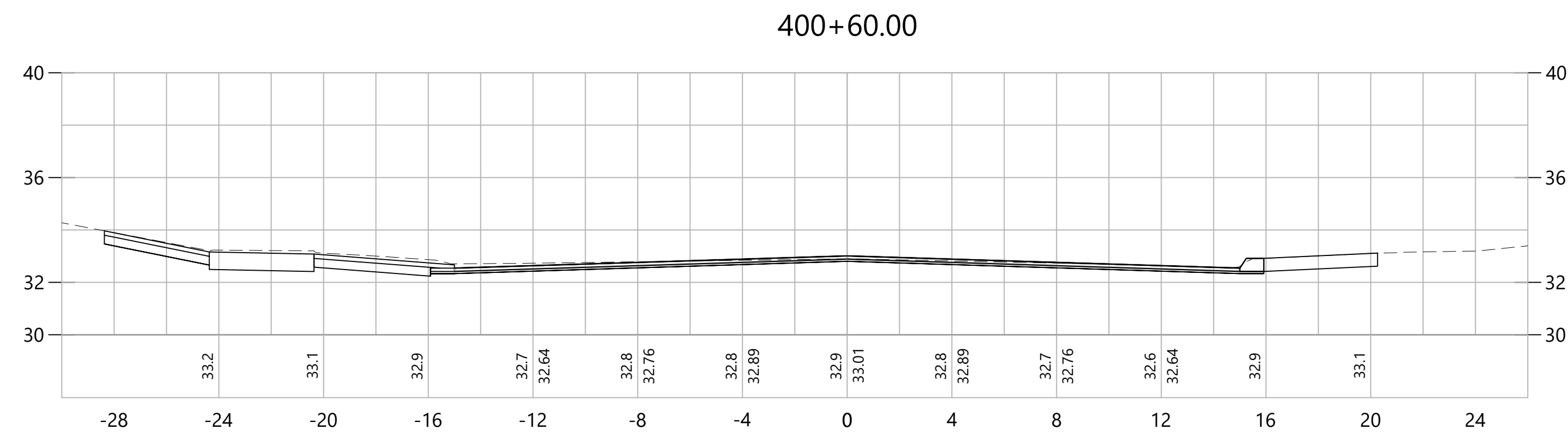
ISSUED FOR CONSTRUCTION DATE: JANUARY, 2020



PROJECT TITLE:
**CAMBRIDGE DRIVE NEIGHBORHOOD
ROADWAY IMPROVEMENT PROJECT
VARIOUS LOCATIONS**
CADD FILENAME: CRO-HOLL-JEFF-NASS-4241300.DWG

TOWN:
EAST HARTFORD, CONNECTICUT
DRAWING TITLE:
**CROSS SECTIONS
HOLLISTER DRIVE #3**

PROJECT NO.:
42413.00
DRAWING NO.:
CRO-080
SHEET NO.:
200 OF 294




REV.	DATE	DESCRIPTION	SHEET. NO.



DESIGNER:
JRE
DRAFTER:
TJM
CHECKED BY:
BAA
APPROVED BY: SON

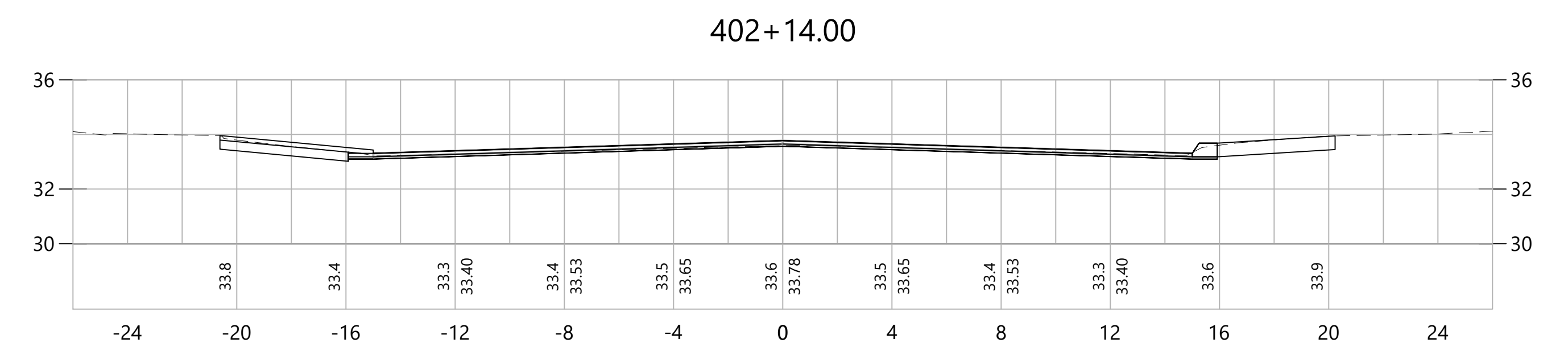
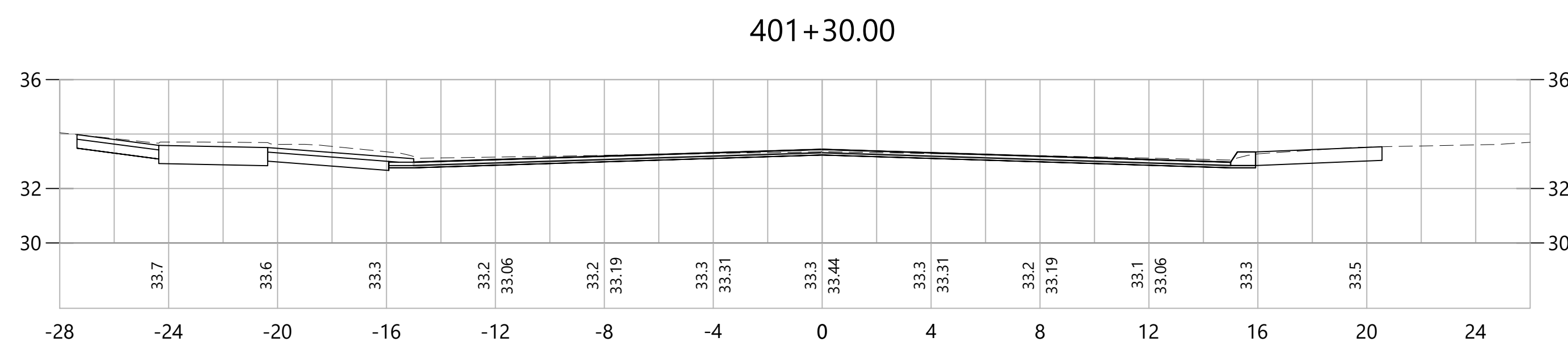
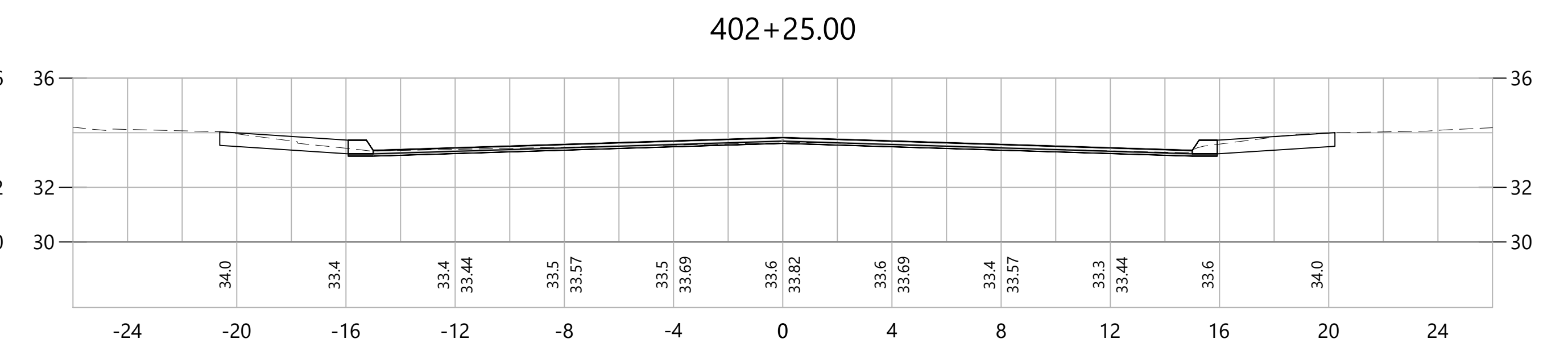
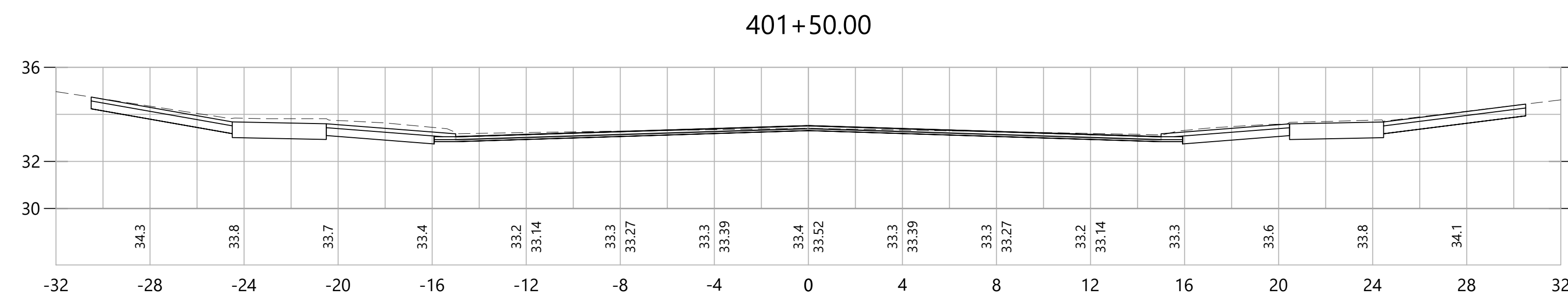
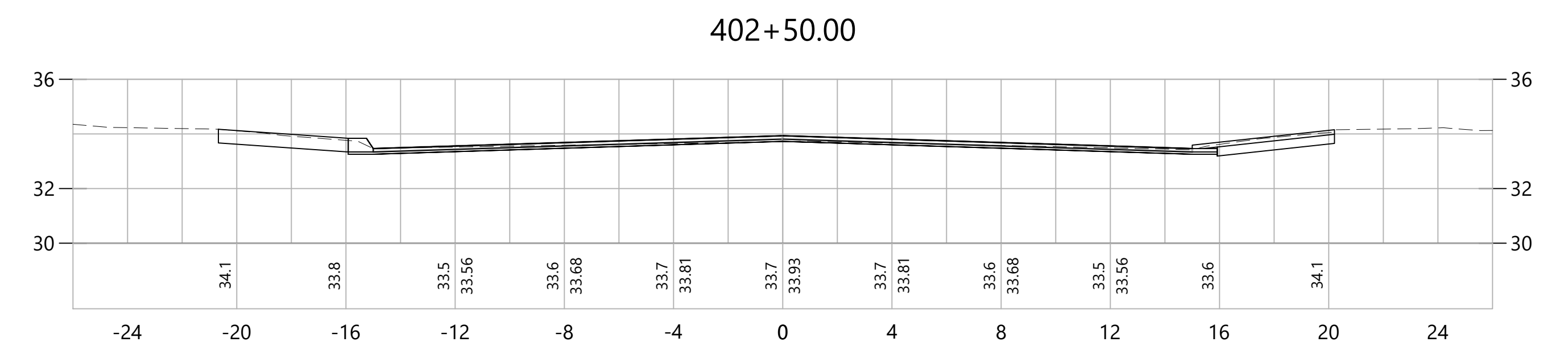
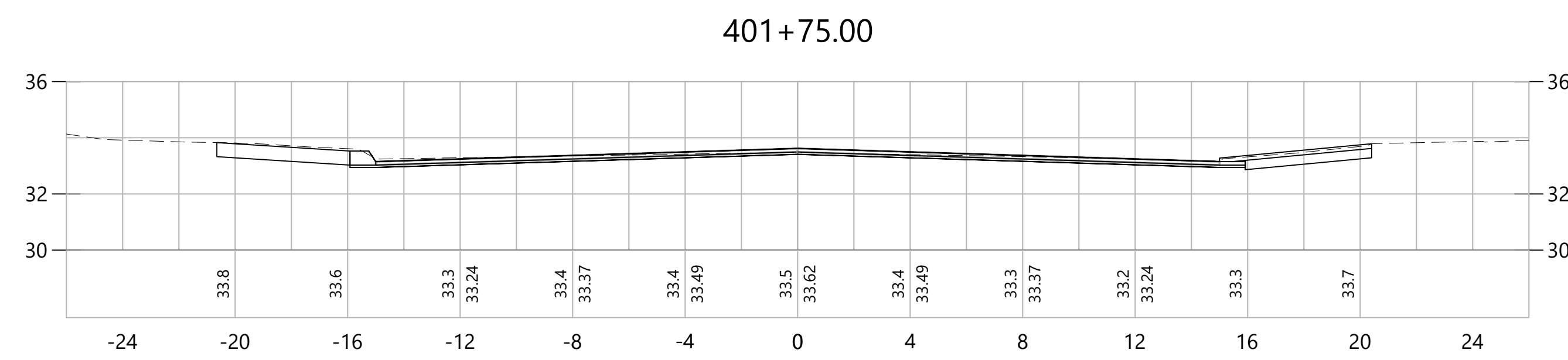
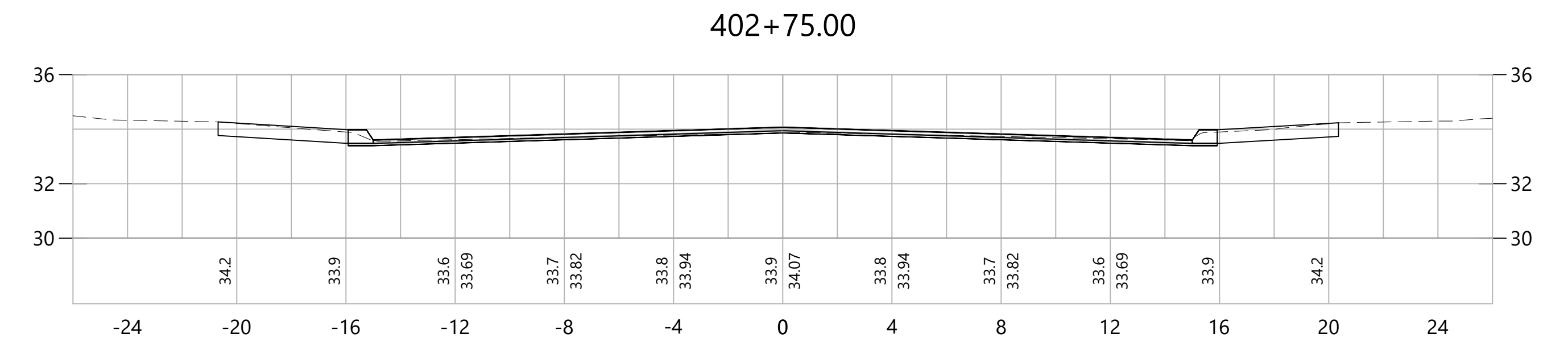
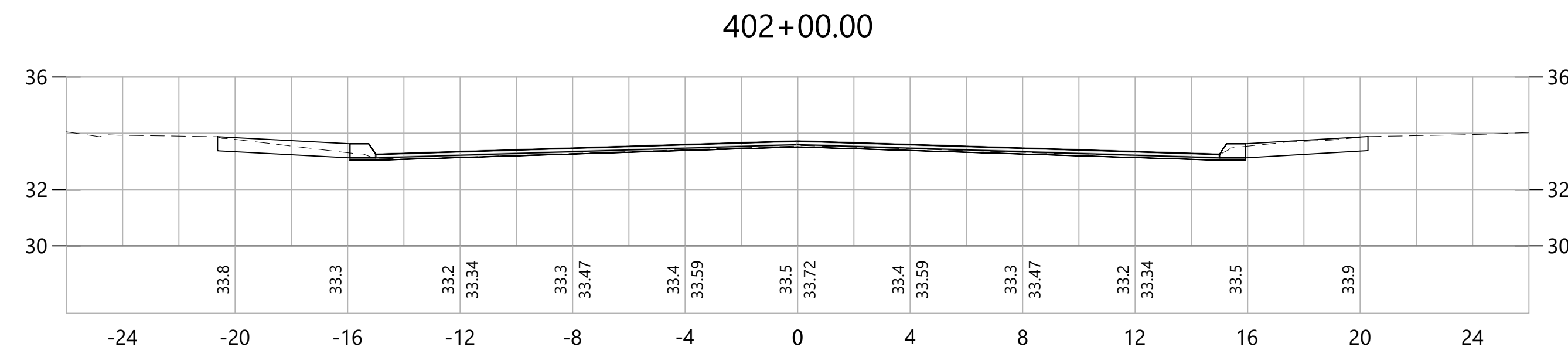
ISSUED FOR CONSTRUCTION DATE: JANUARY, 2020



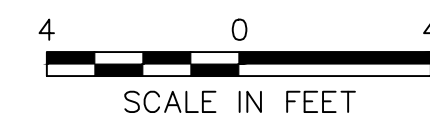
PROJECT TITLE:
**CAMBRIDGE DRIVE NEIGHBORHOOD
ROADWAY IMPROVEMENT PROJECT
VARIOUS LOCATIONS**
CADD FILENAME: CRO-HOLL-JEFF-NASS-4241300.DWG

TOWN:
EAST HARTFORD, CONNECTICUT
DRAWING TITLE:
**CROSS SECTIONS
JEFFERSON LANE**

PROJECT NO.:
42413.00
DRAWING NO.:
CRO-081
SHEET NO.:
201 OF 294



REV.	DATE	DESCRIPTION	SHEET. NO.



DESIGNER:
JRE
DRAFTER:
TJM
CHECKED BY:
BAA
APPROVED BY: SON



Engineers Scientists Planners Designers

ISSUED FOR CONSTRUCTION DATE: JANUARY, 2020



PROJECT TITLE:
**CAMBRIDGE DRIVE NEIGHBORHOOD
ROADWAY IMPROVEMENT PROJECT
VARIOUS LOCATIONS**

CADD FILENAME: CRO-HOLL-JEFF-NASS-4241300.DWG

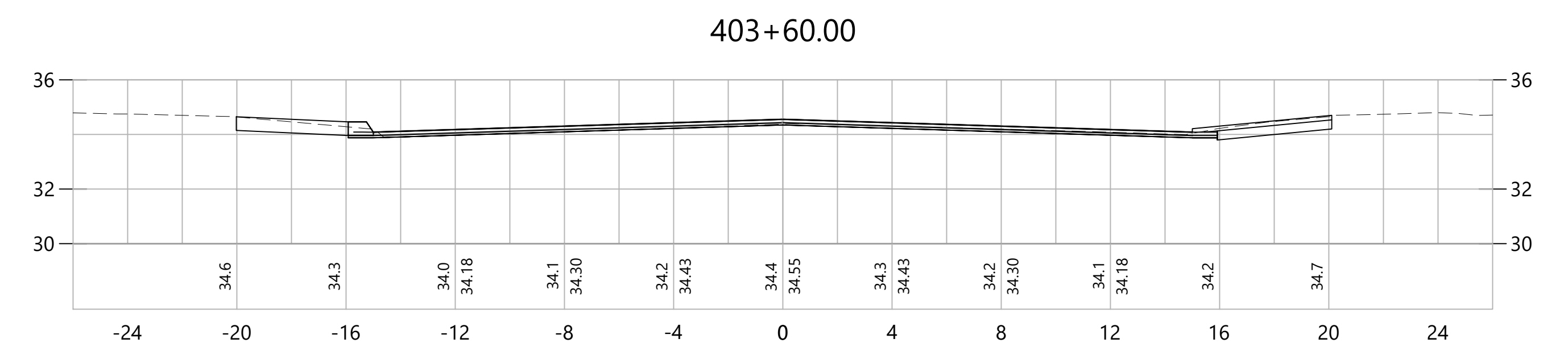
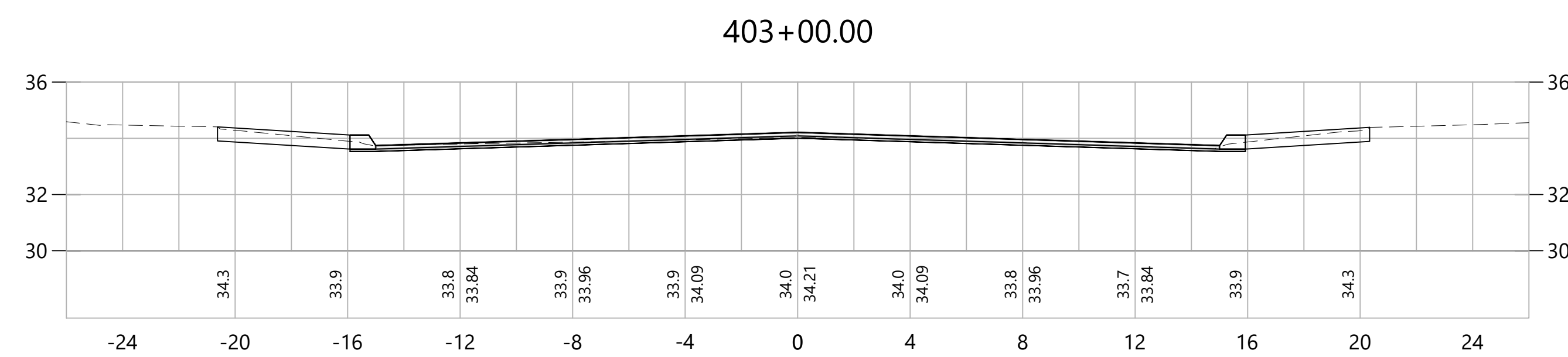
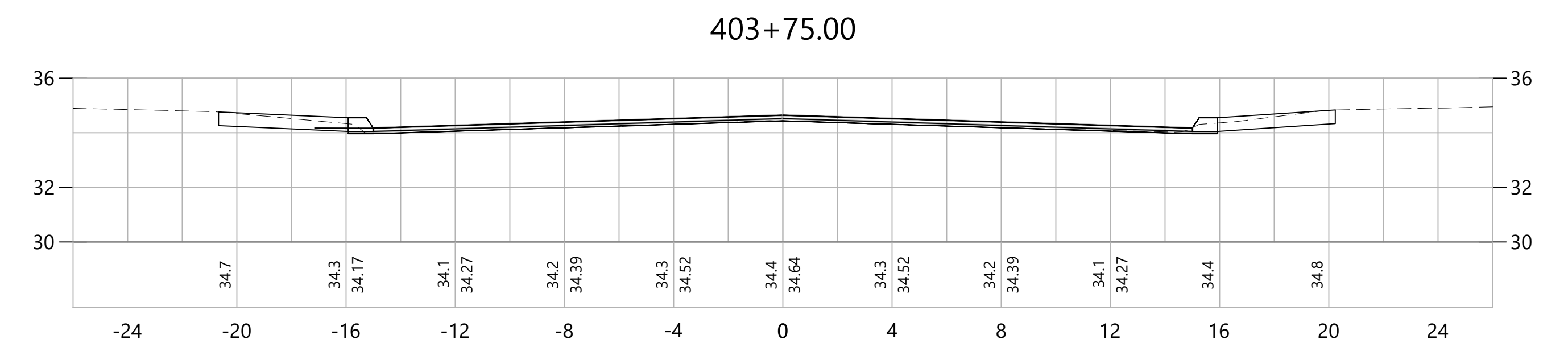
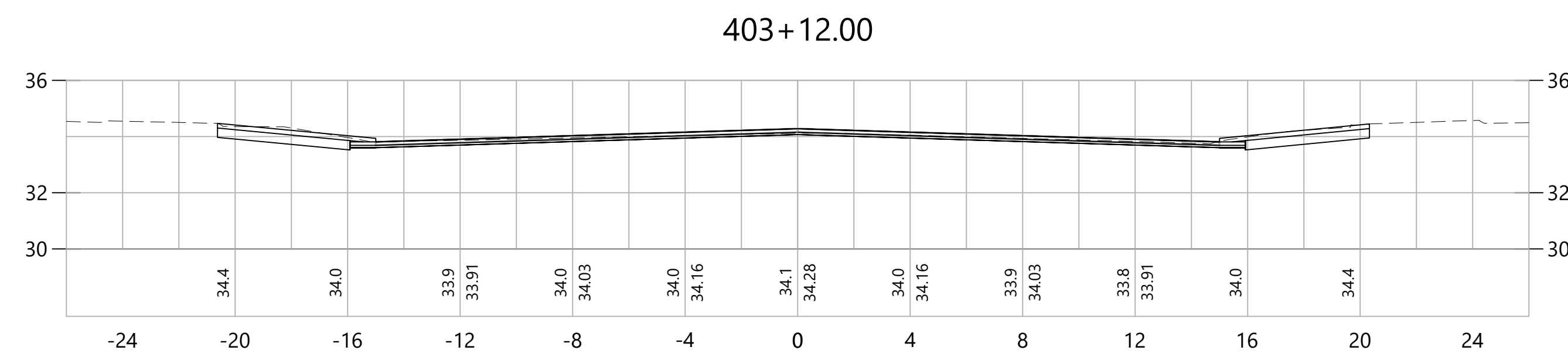
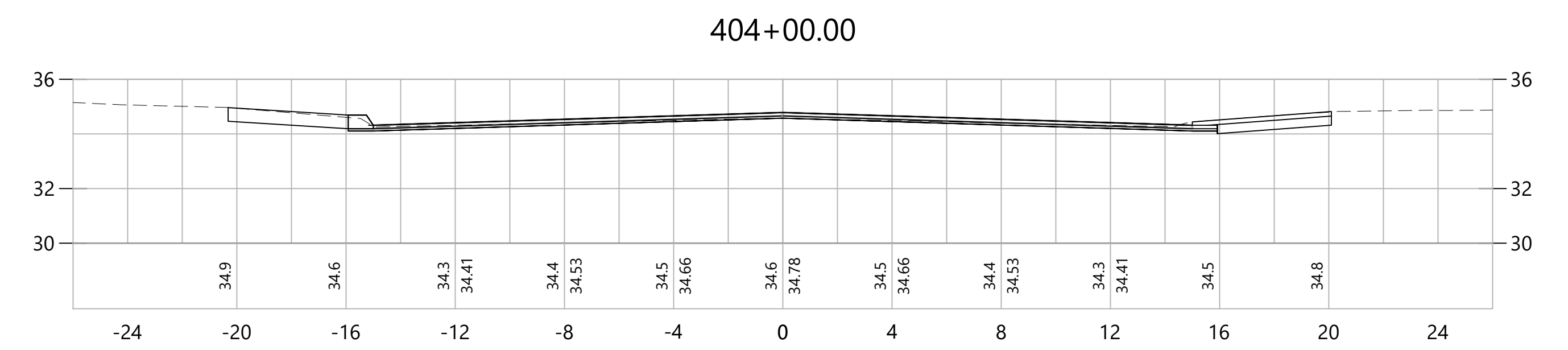
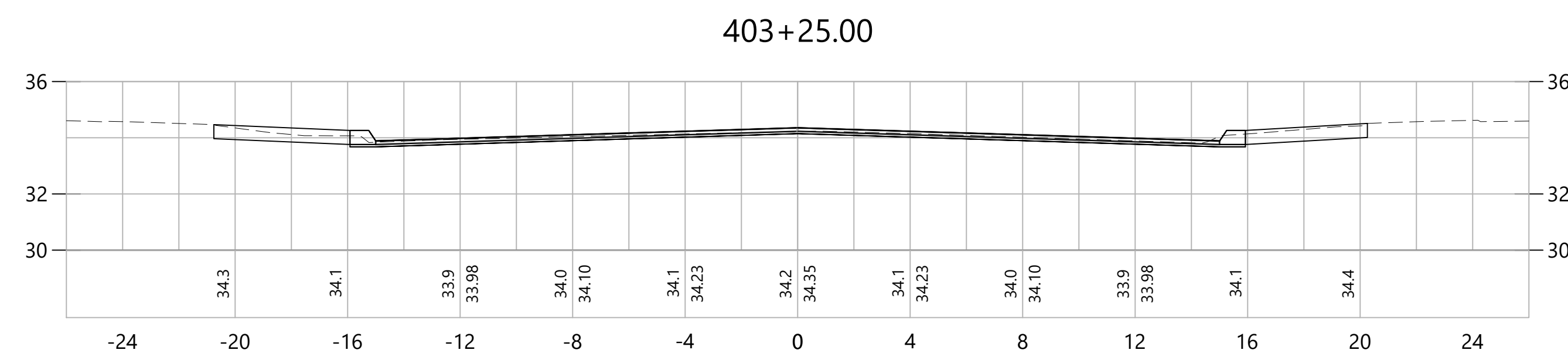
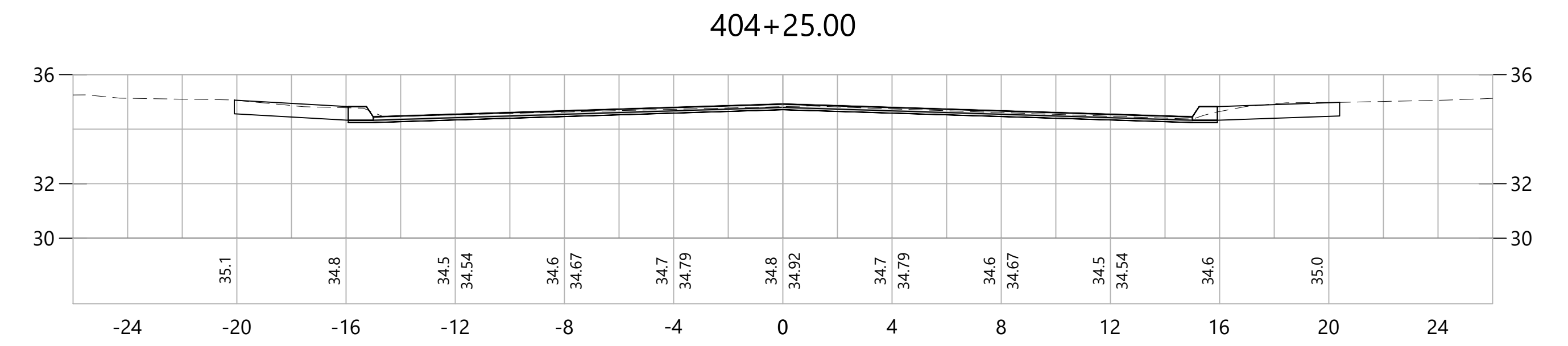
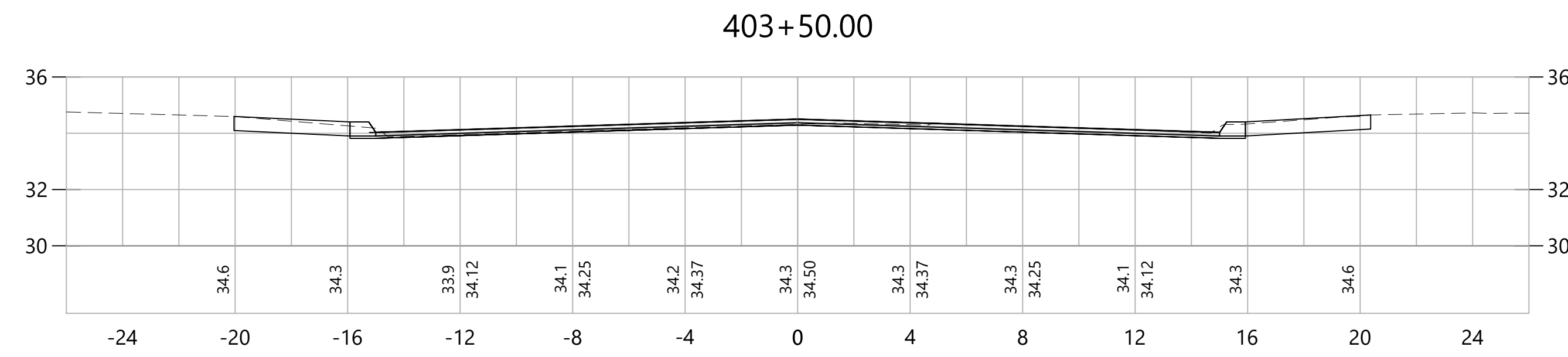
TOWN:
EAST HARTFORD, CONNECTICUT

DRAWING TITLE:
**CROSS SECTIONS
JEFFERSON LANE**

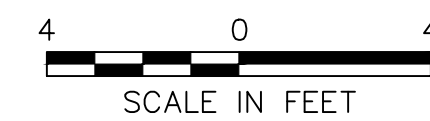
PROJECT NO.:
42413.00

DRAWING NO.:
CRO-082

SHEET NO.:
202 OF 294




REV.	DATE	DESCRIPTION	SHEET. NO.



DESIGNER:
JRE
DRAFTER:
TJM
CHECKED BY:
BAA
APPROVED BY: SON

Engineers Scientists Planners Designers

ISSUED FOR CONSTRUCTION DATE: JANUARY, 2020



PROJECT TITLE:
**CAMBRIDGE DRIVE NEIGHBORHOOD
ROADWAY IMPROVEMENT PROJECT
VARIOUS LOCATIONS**

CADD FILENAME: CRO-HOLL-JEFF-NASS-4241300.DWG

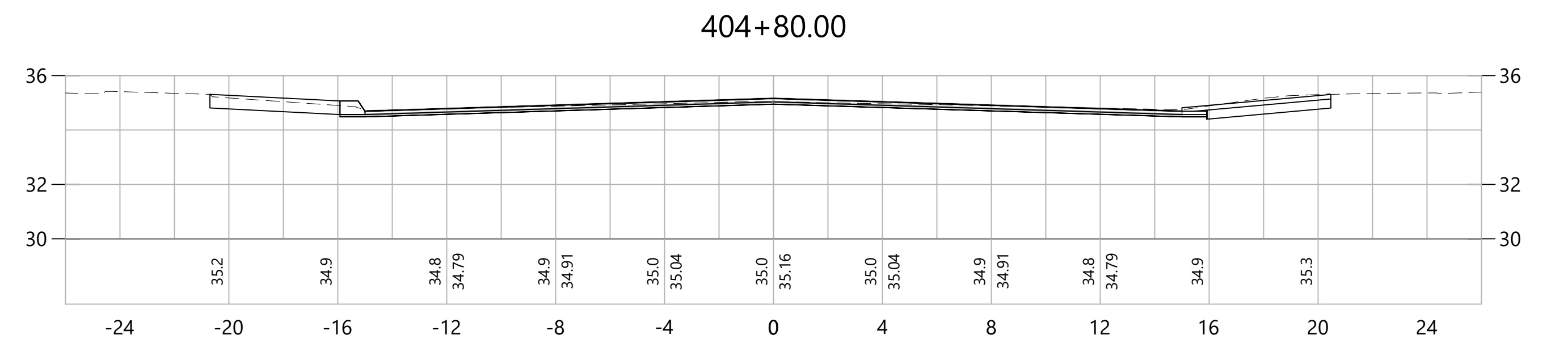
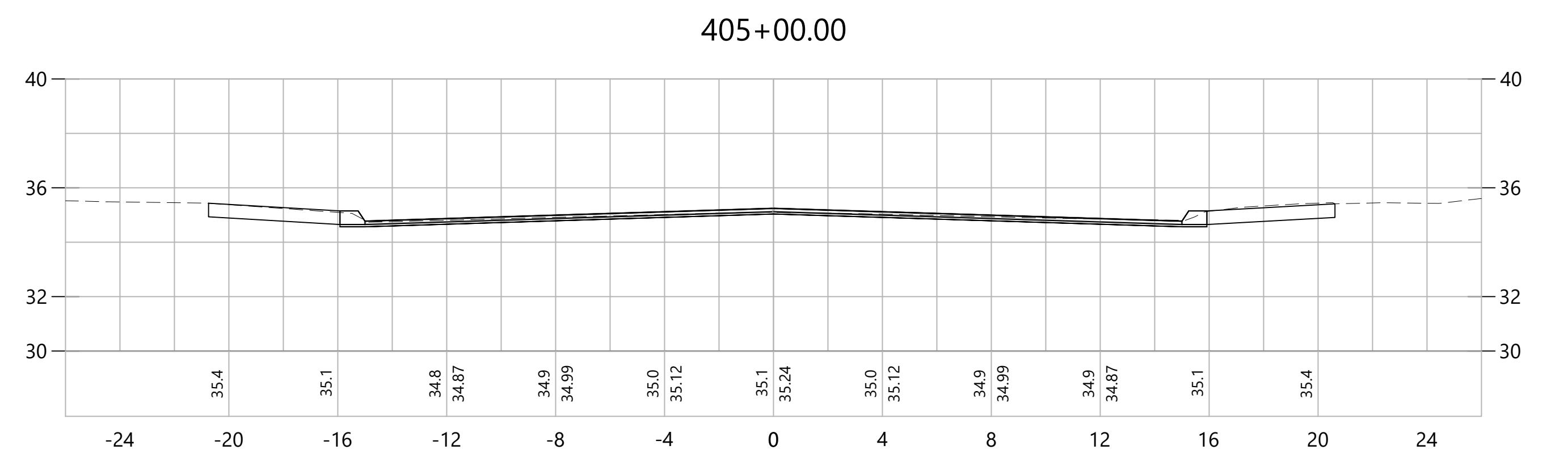
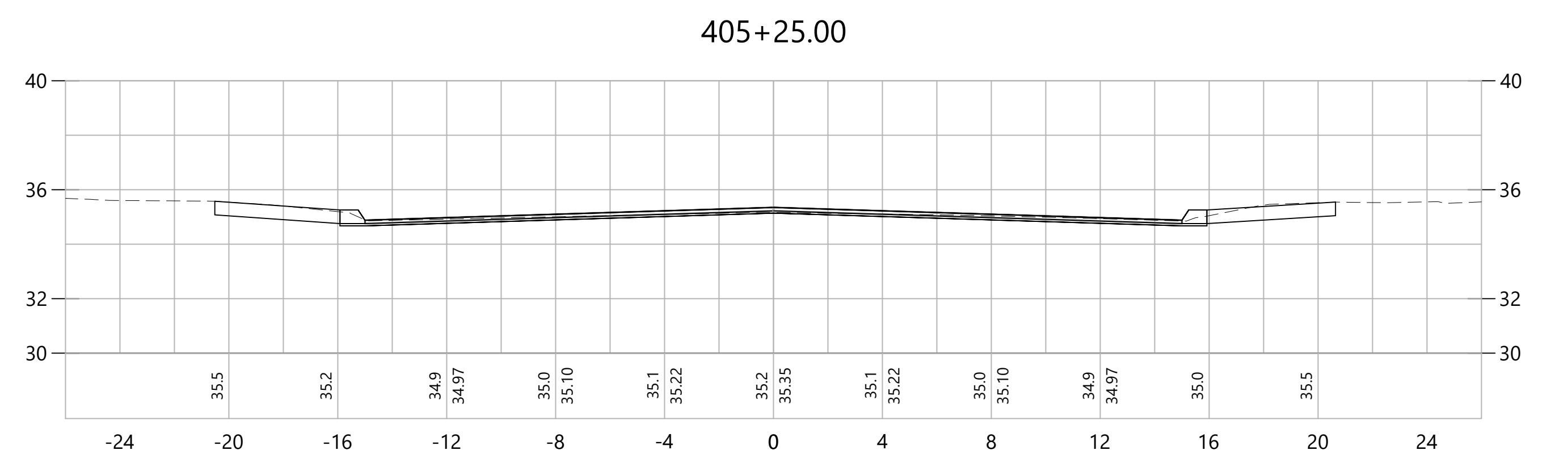
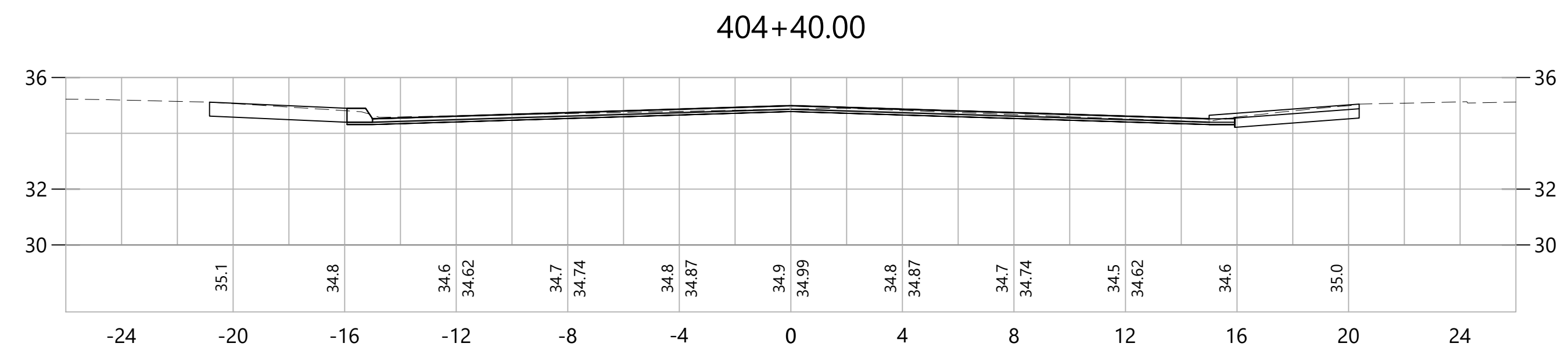
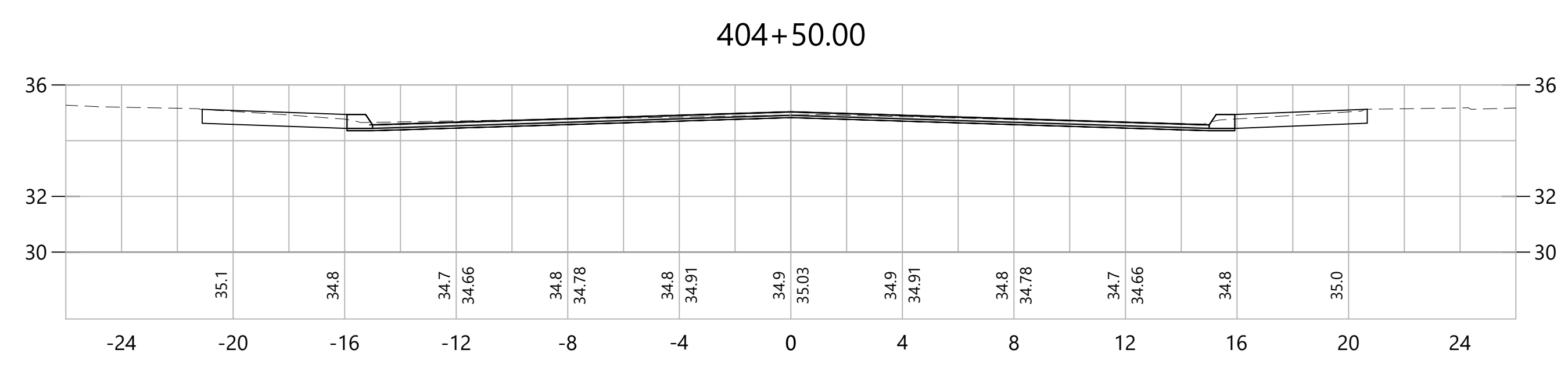
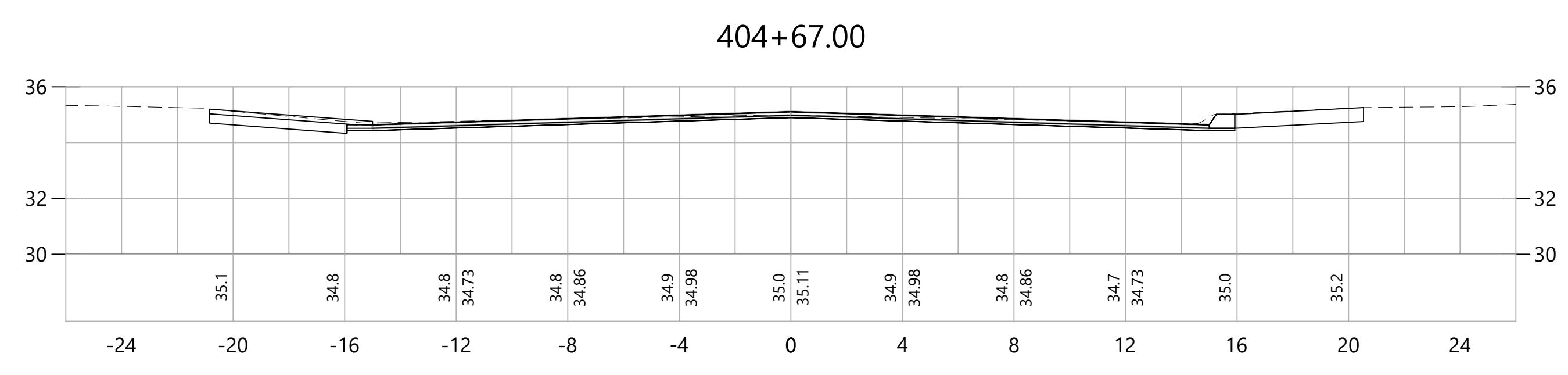
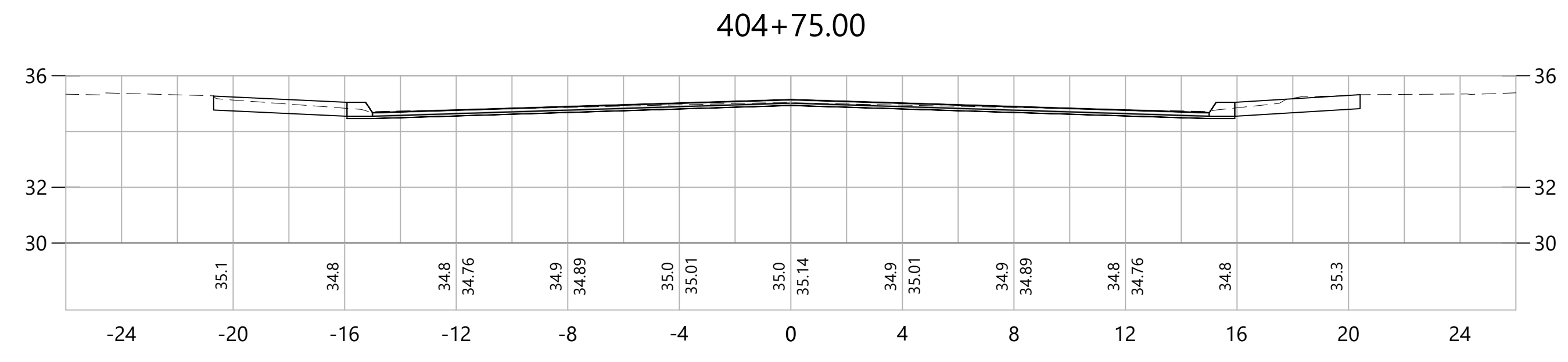
TOWN:
EAST HARTFORD, CONNECTICUT

DRAWING TITLE:
**CROSS SECTIONS
JEFFERSON LANE**

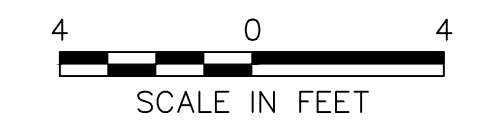
PROJECT NO.:
42413.00

DRAWING NO.:
CRO-083


SHEET NO.:
203 OF 294



REV.	DATE	DESCRIPTION	SHEET. NO.




DESIGNER:
JRE
DRAFTER:
TJM
CHECKED BY:
BAA
APPROVED BY: SON



Engineers Scientists Planners Designers

ISSUED FOR CONSTRUCTION DATE: JANUARY, 2020



PROJECT TITLE:
**CAMBRIDGE DRIVE NEIGHBORHOOD
ROADWAY IMPROVEMENT PROJECT
VARIOUS LOCATIONS**

CADD FILENAME: CRO-HOLL-JEFF-NASS-4241300.DWG

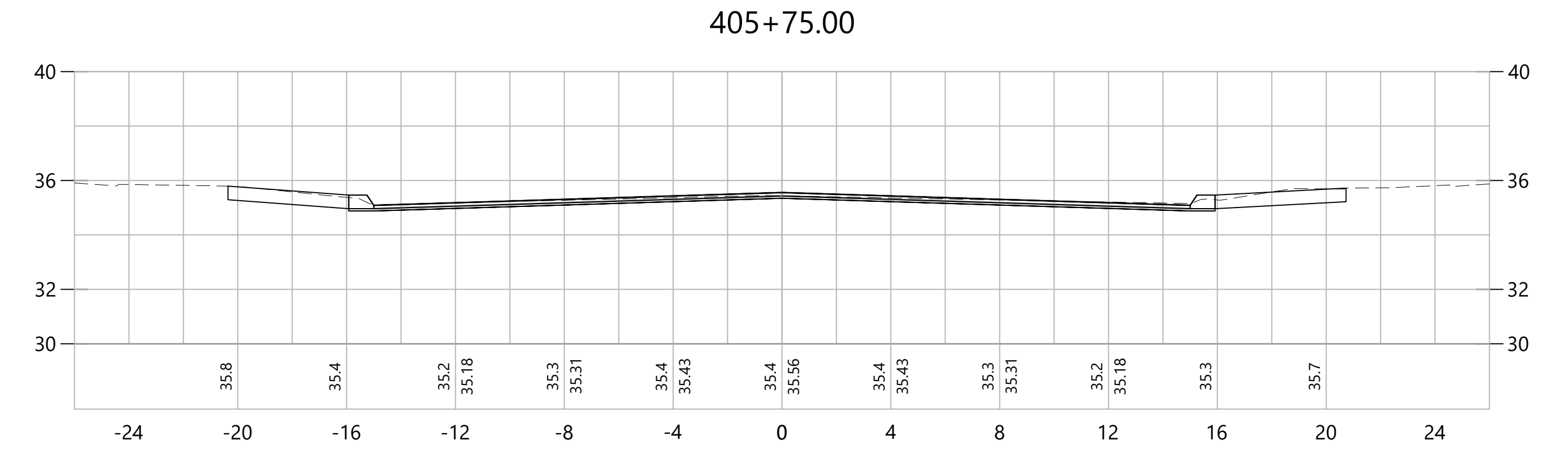
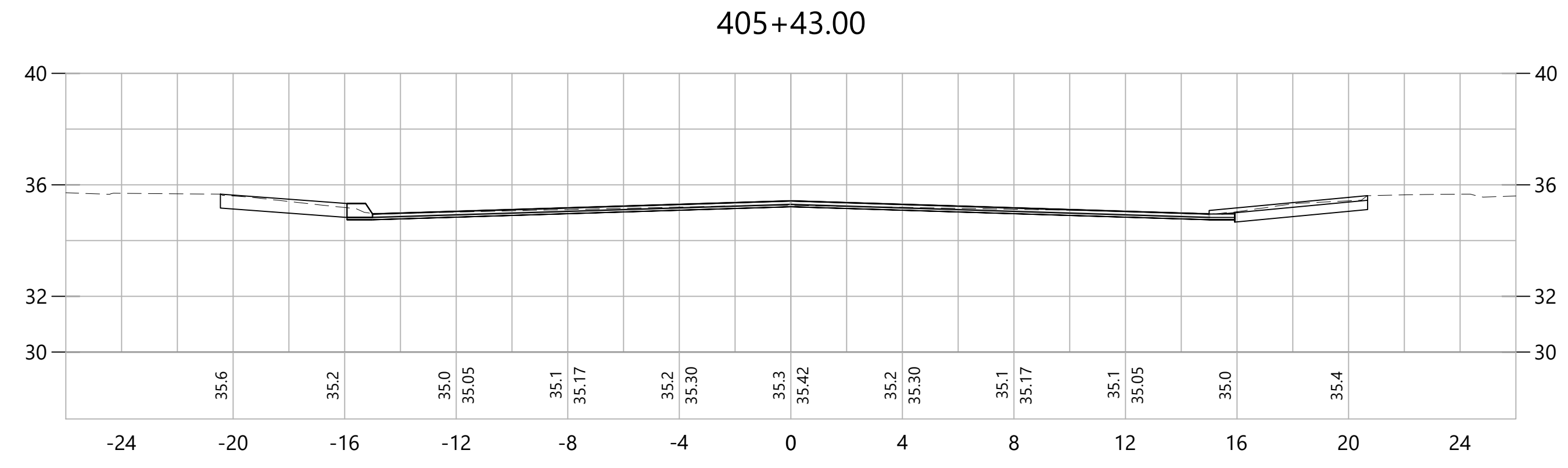
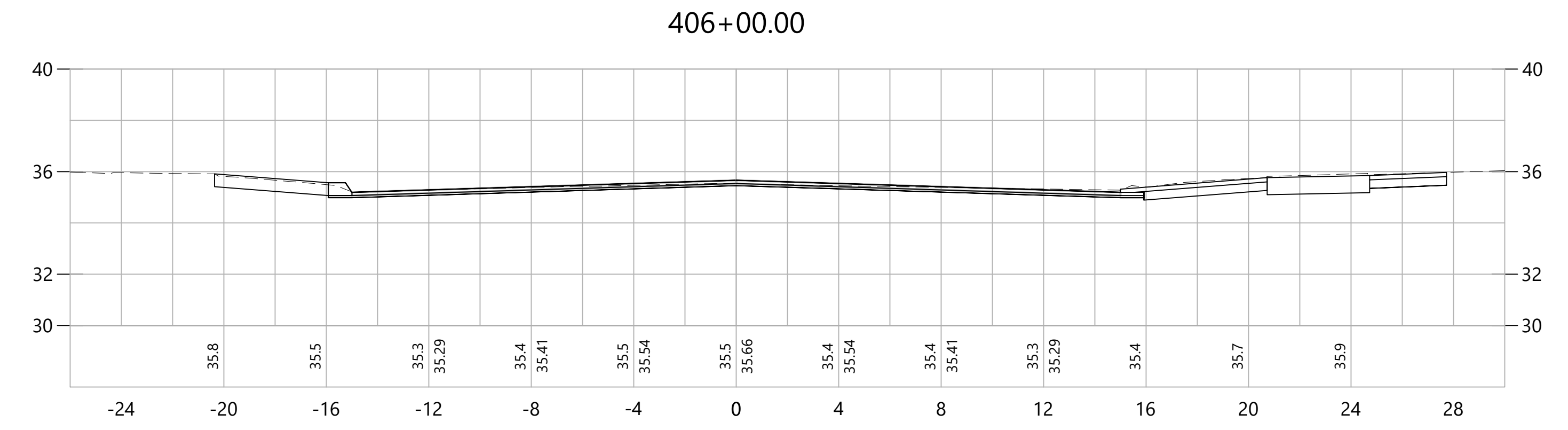
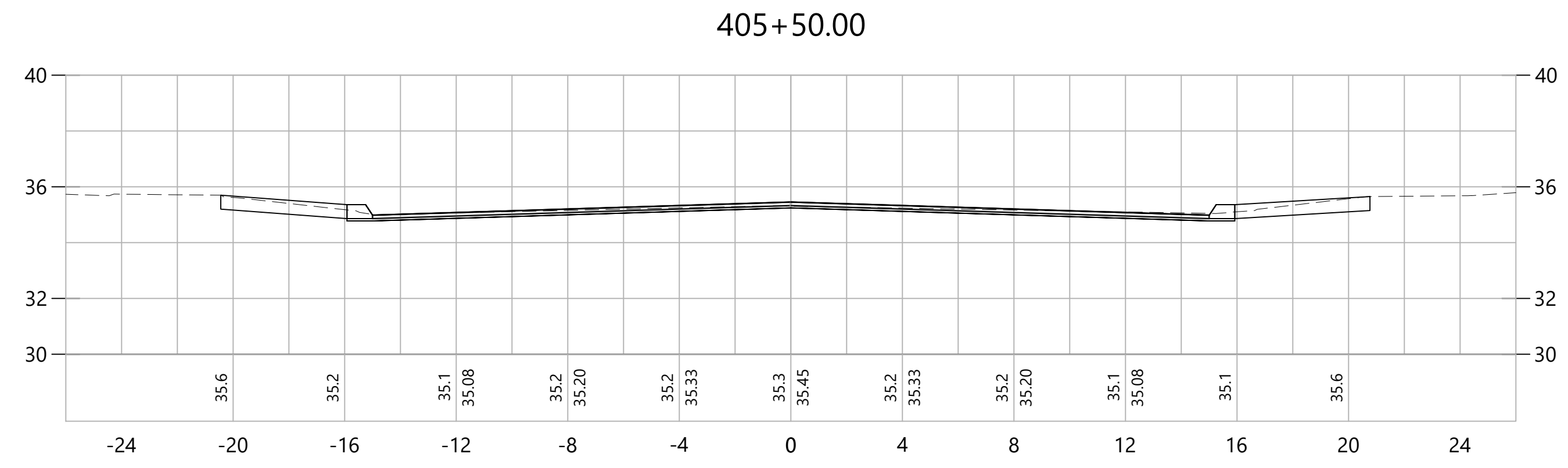
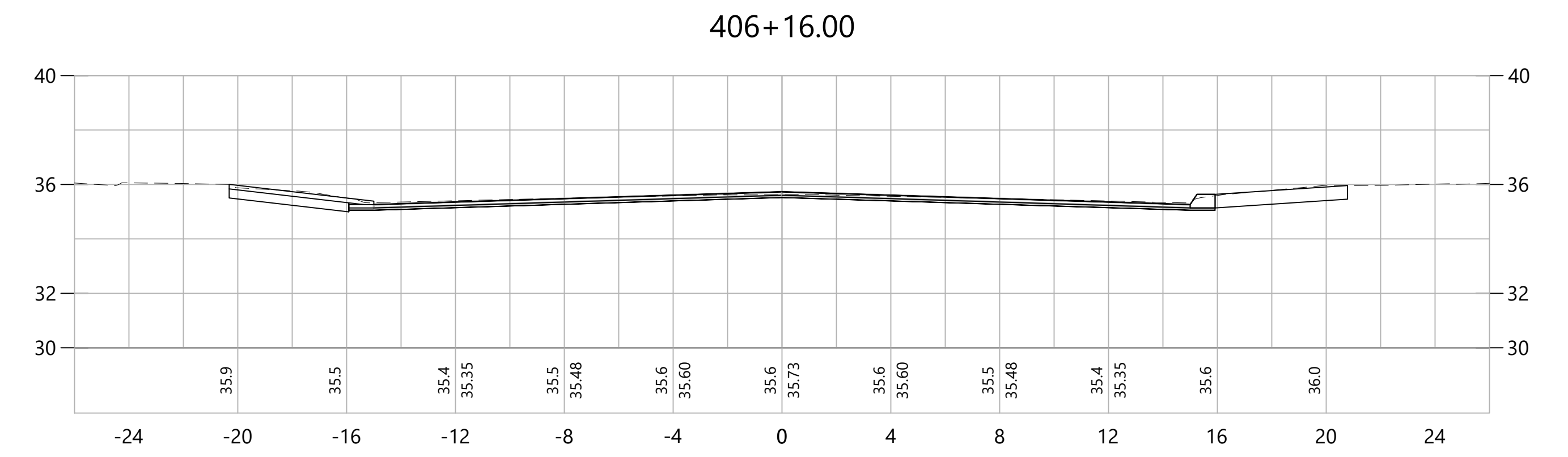
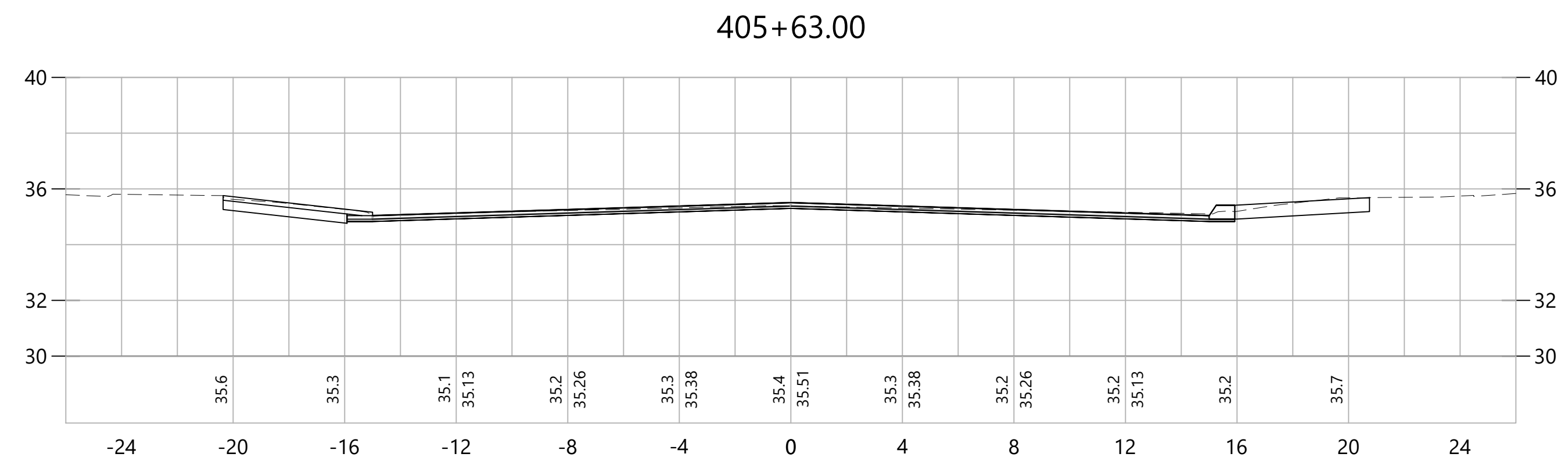
TOWN:
EAST HARTFORD, CONNECTICUT

DRAWING TITLE:
**CROSS SECTIONS
JEFFERSON LANE**

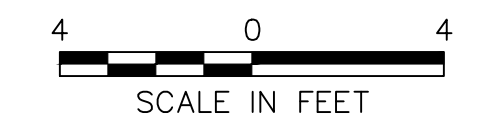
PROJECT NO.:
42413.00

DRAWING NO.:
CRO-084

SHEET NO.:
204 OF 294




REV.	DATE	DESCRIPTION	SHEET. NO.



DESIGNER:
JRE
DRAFTER:
TJM
CHECKED BY:
BAA
APPROVED BY: SON

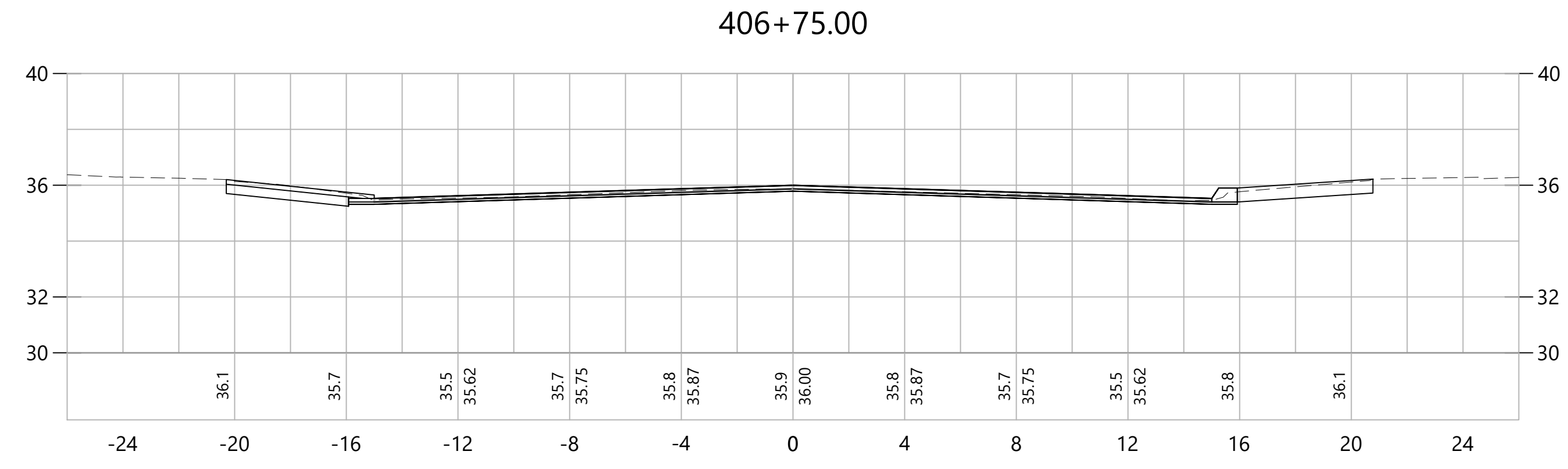
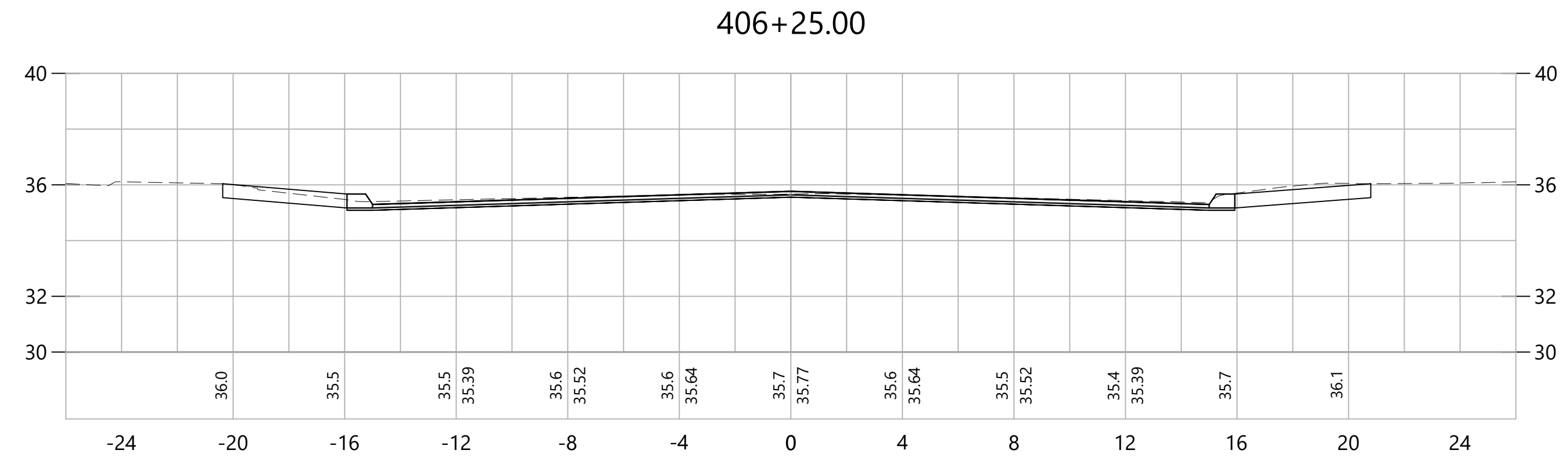
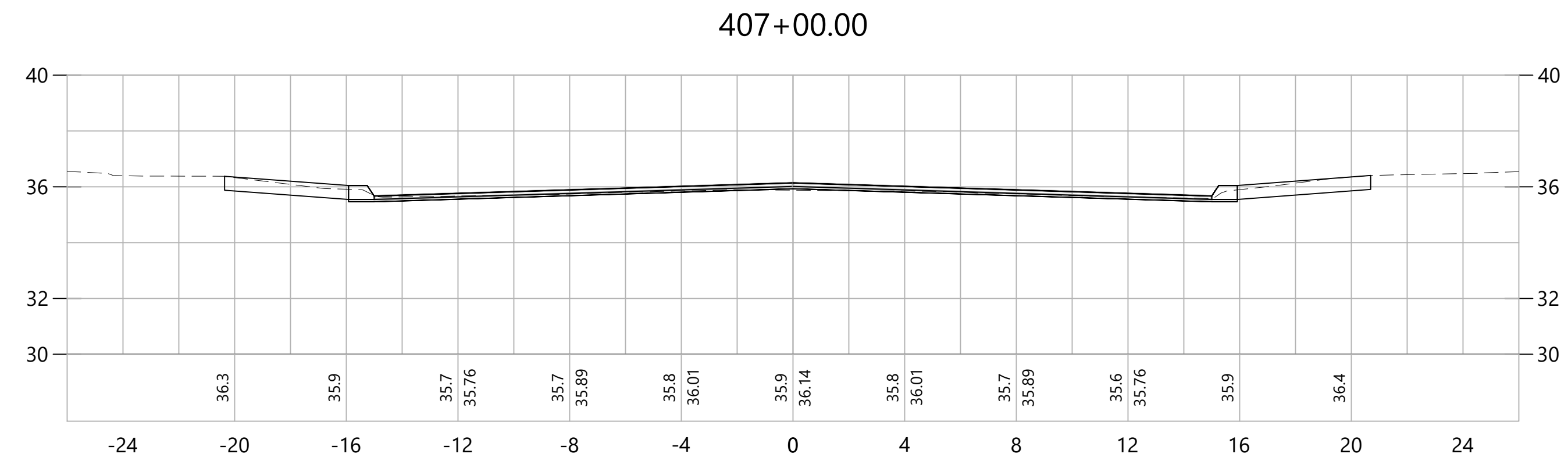
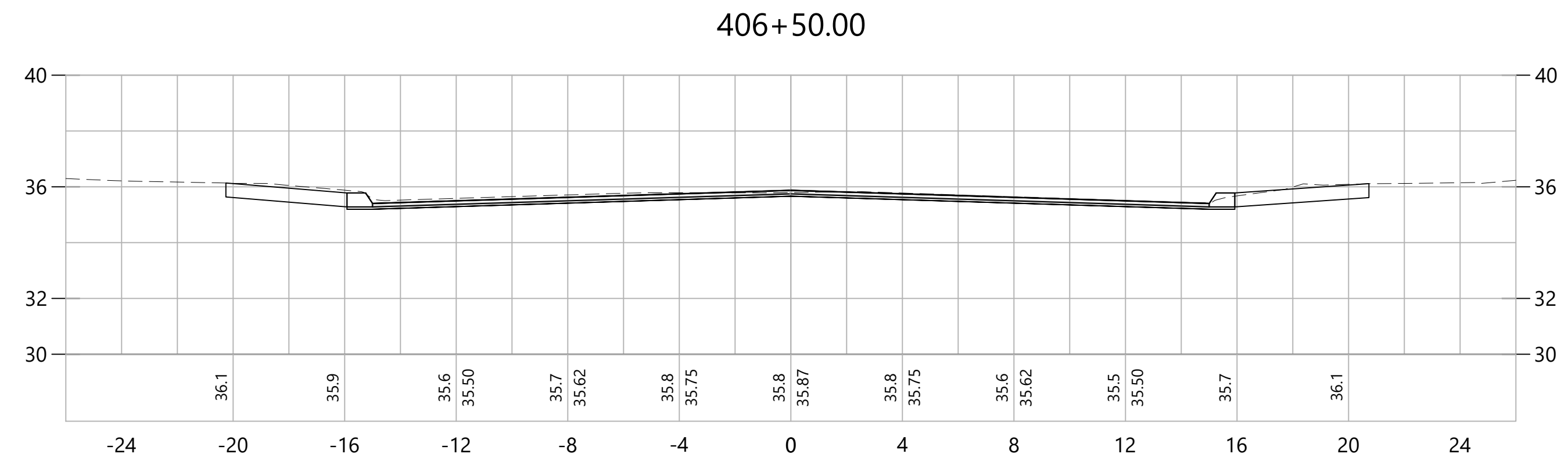
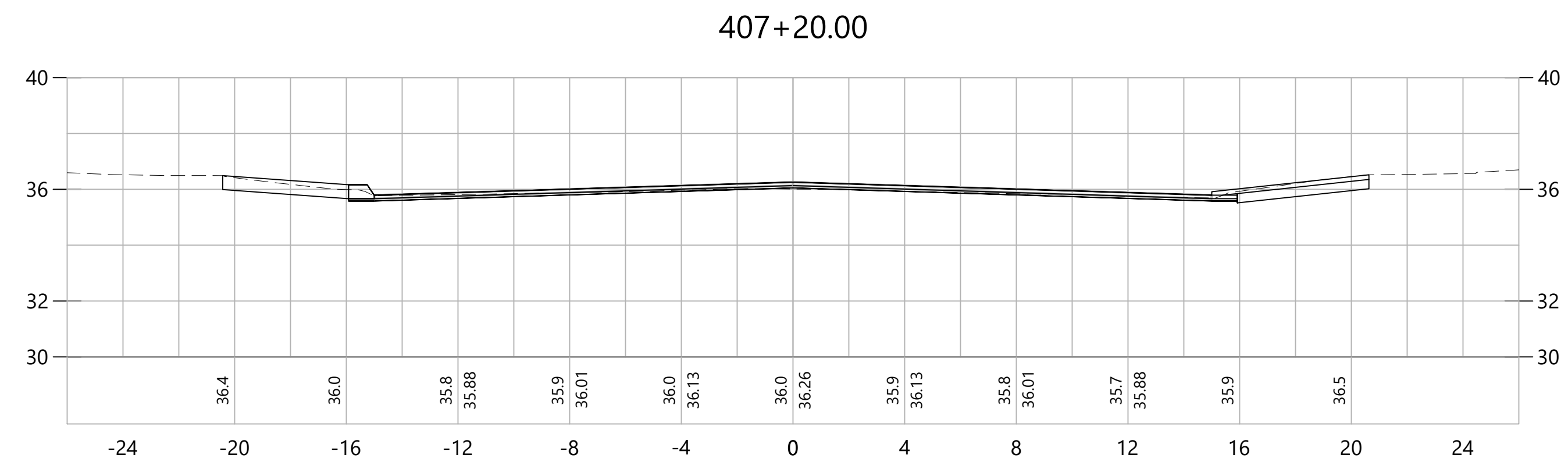
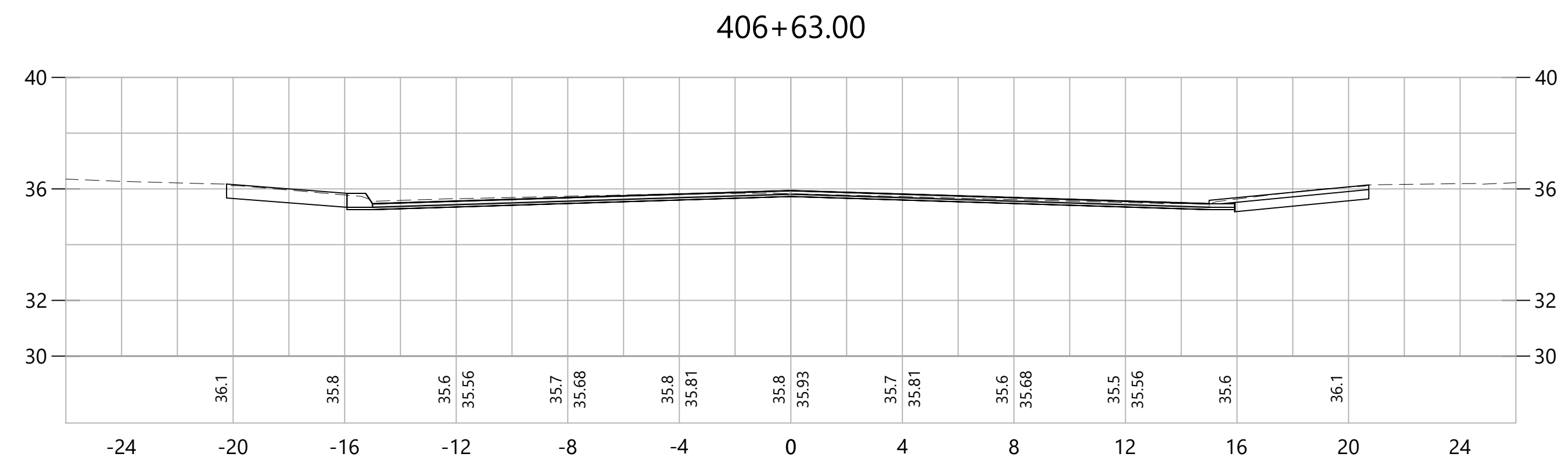
ISSUED FOR CONSTRUCTION DATE: JANUARY, 2020



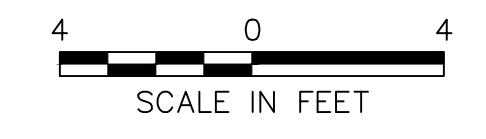
PROJECT TITLE:
**CAMBRIDGE DRIVE NEIGHBORHOOD
ROADWAY IMPROVEMENT PROJECT
VARIOUS LOCATIONS**
CADD FILENAME: CRO-HOLL-JEFF-NASS-4241300.DWG

TOWN:
EAST HARTFORD, CONNECTICUT
DRAWING TITLE:
**CROSS SECTIONS
JEFFERSON LANE**

PROJECT NO.:
42413.00
DRAWING NO.:
CRO-085
SHEET NO.:
205 OF 294




REV.	DATE	DESCRIPTION	REVISIONS	SHEET. NO.



DESIGNER:
JRE
DRAFTER:
TJM
CHECKED BY:
BAA
APPROVED BY: SON

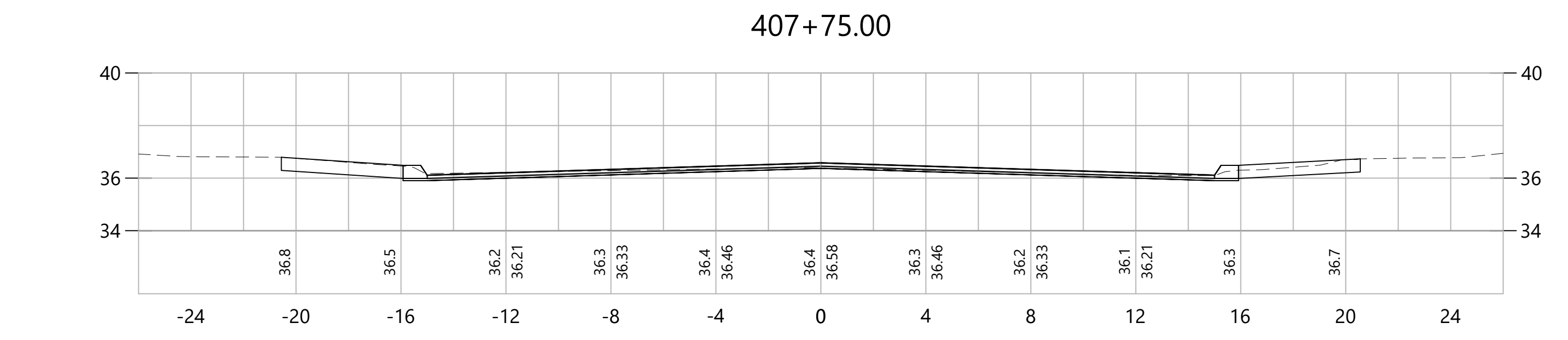
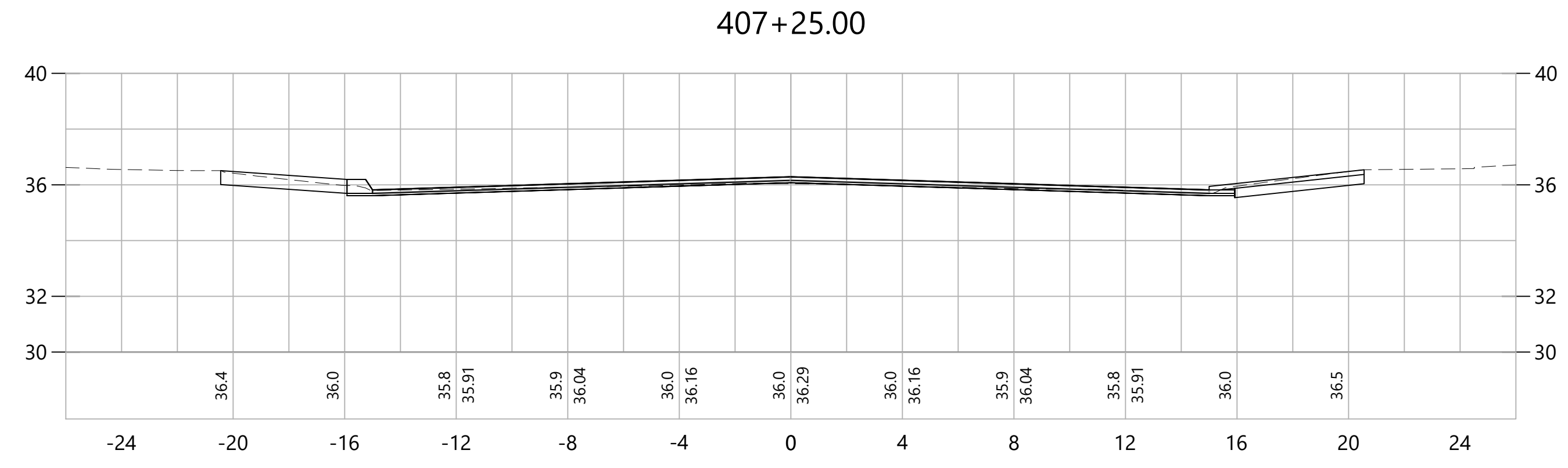
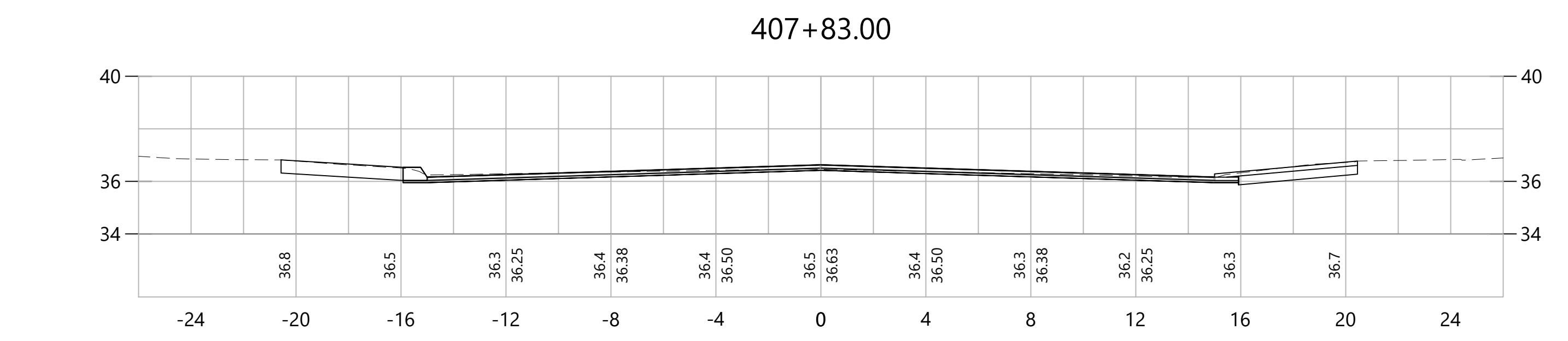
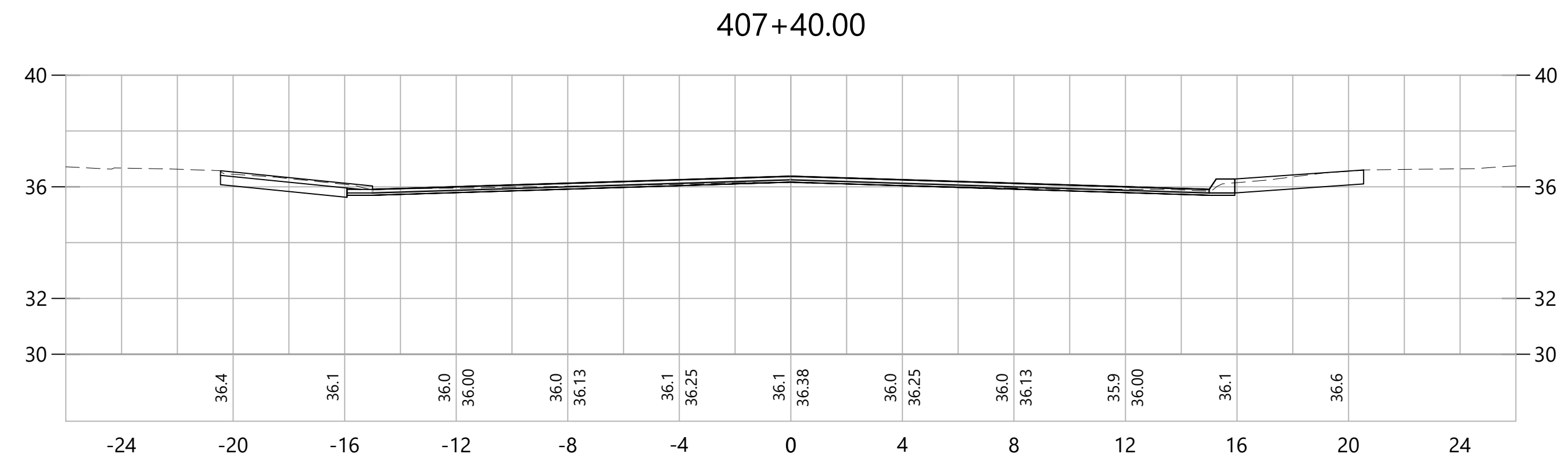
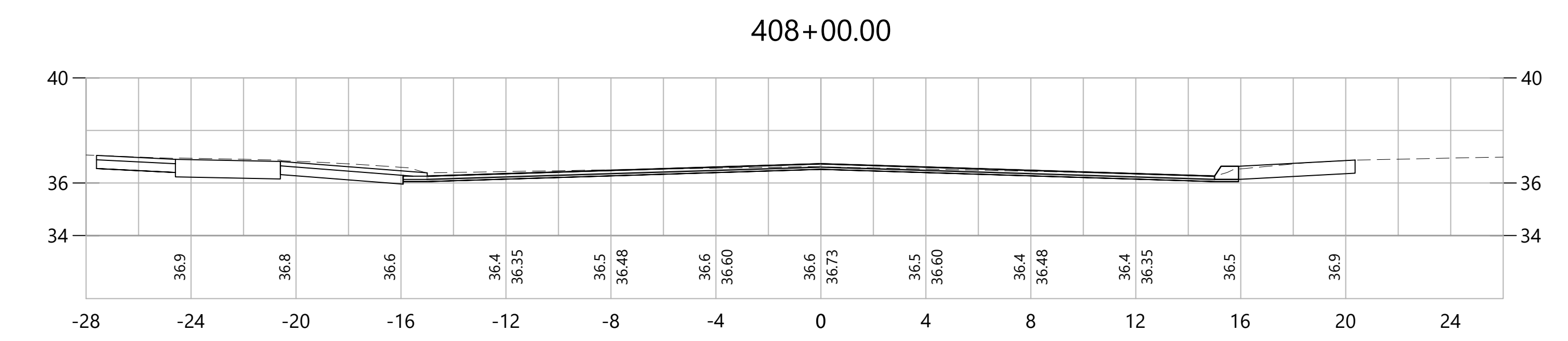
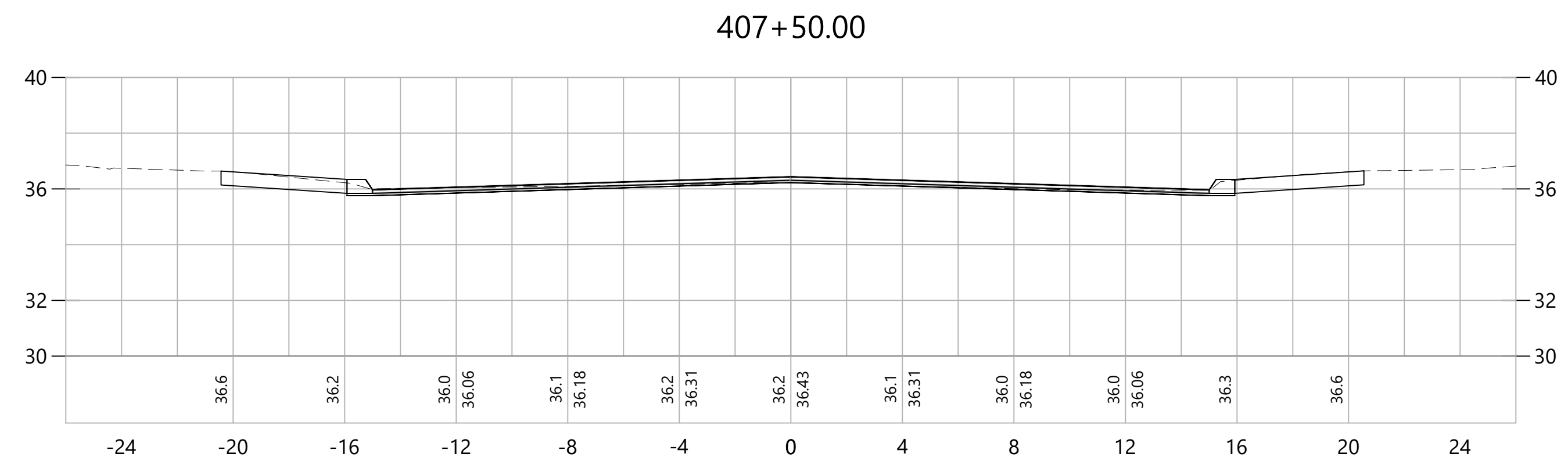
ISSUED FOR CONSTRUCTION DATE: JANUARY, 2020



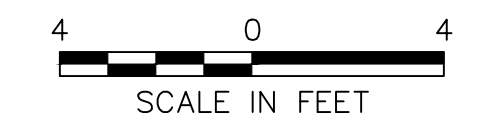
PROJECT TITLE:
**CAMBRIDGE DRIVE NEIGHBORHOOD
ROADWAY IMPROVEMENT PROJECT
VARIOUS LOCATIONS**
CADD FILENAME: CRO-HOLL-JEFF-NASS-4241300.DWG

TOWN:
EAST HARTFORD, CONNECTICUT
DRAWING TITLE:
**CROSS SECTIONS
JEFFERSON LANE**

PROJECT NO.:
42413.00
DRAWING NO.:
CRO-086
SHEET NO.:
206 OF 294




REV.	DATE	DESCRIPTION	REVISIONS	SHEET. NO.



DESIGNER:
JRE
DRAFTER:
TJM
CHECKED BY:
BAA
APPROVED BY: SON

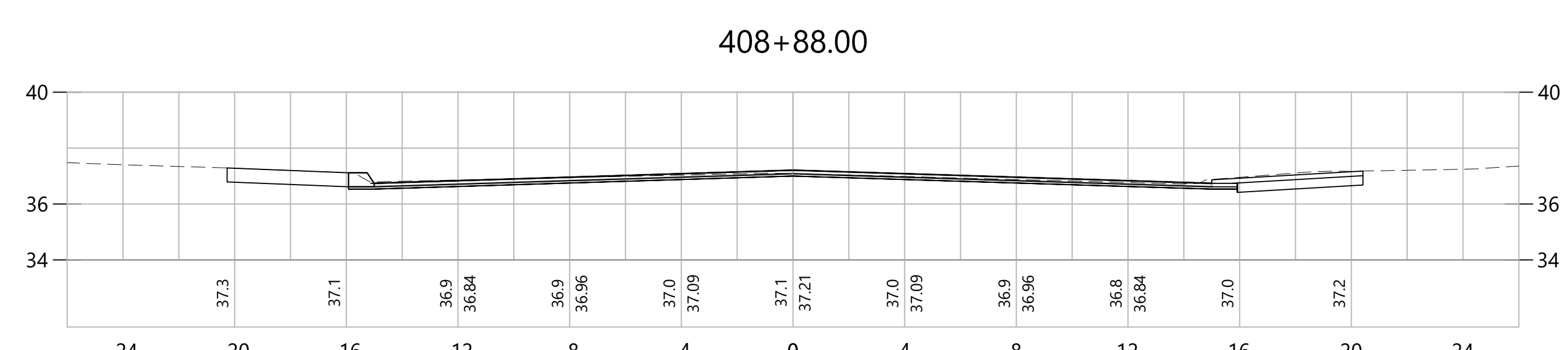
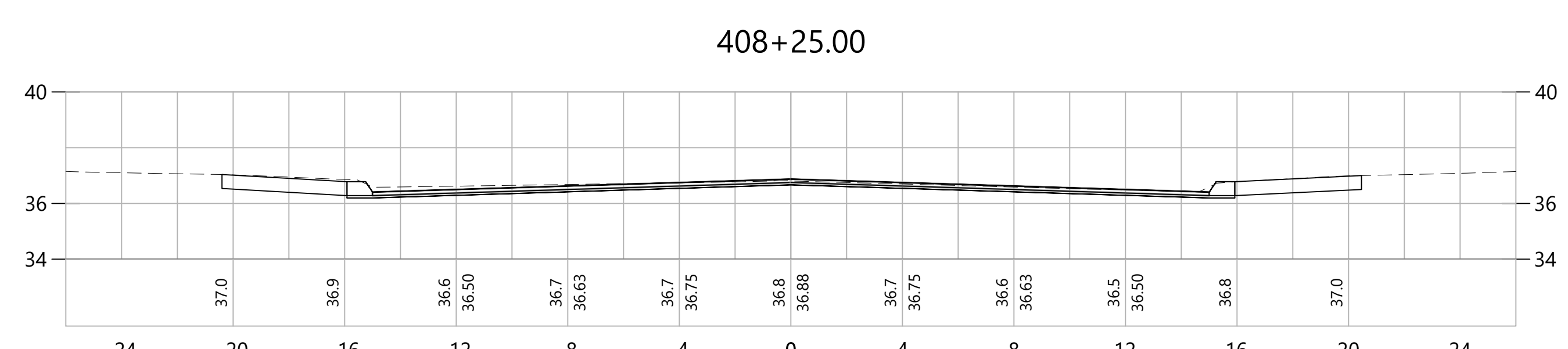
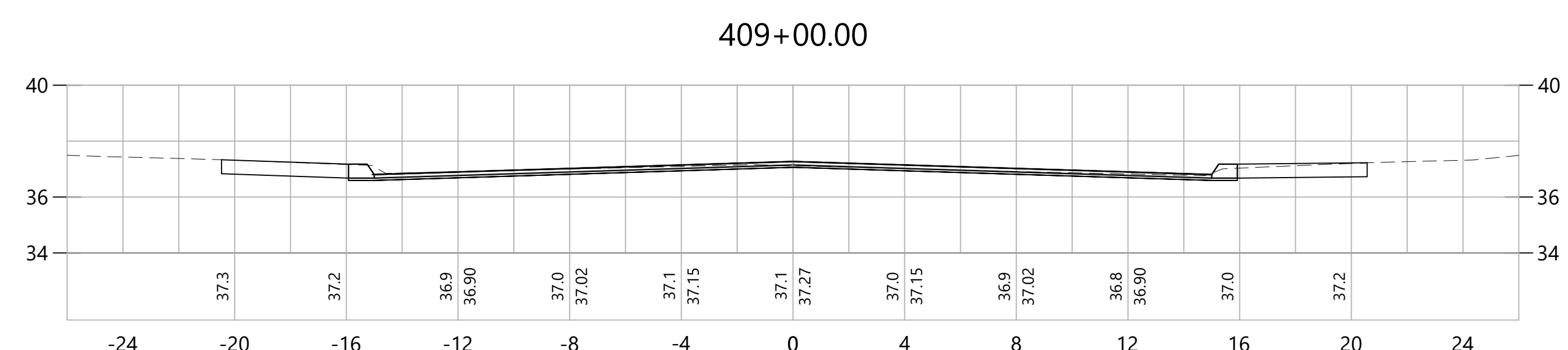
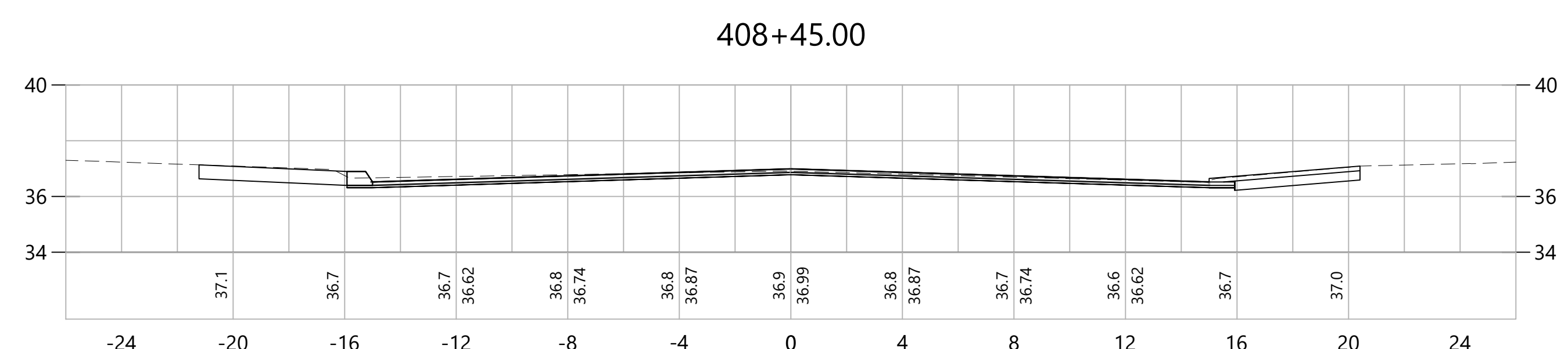
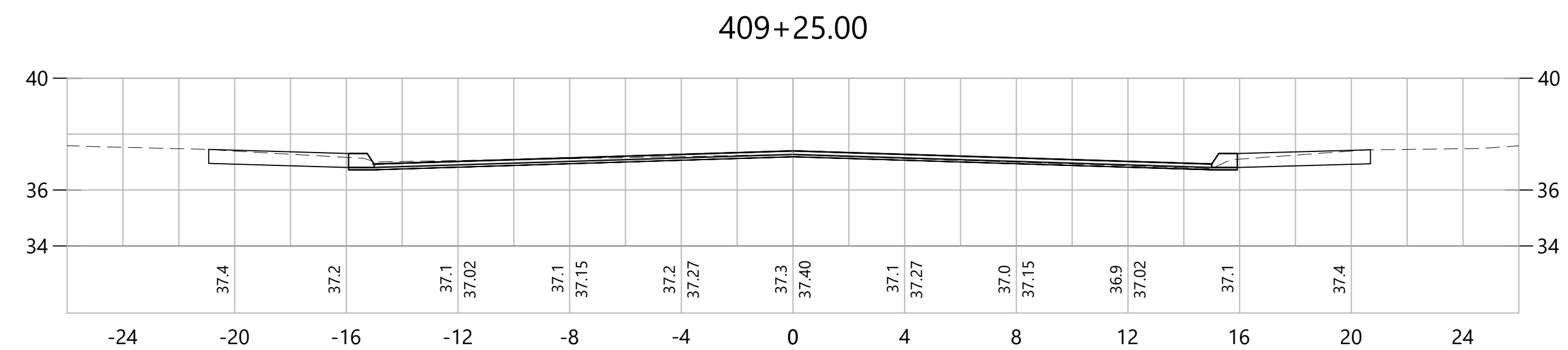
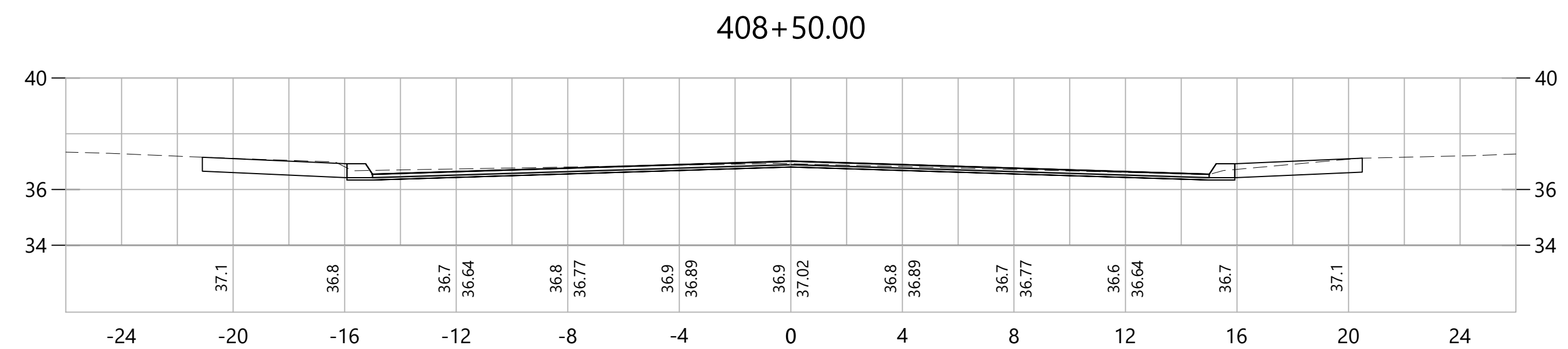
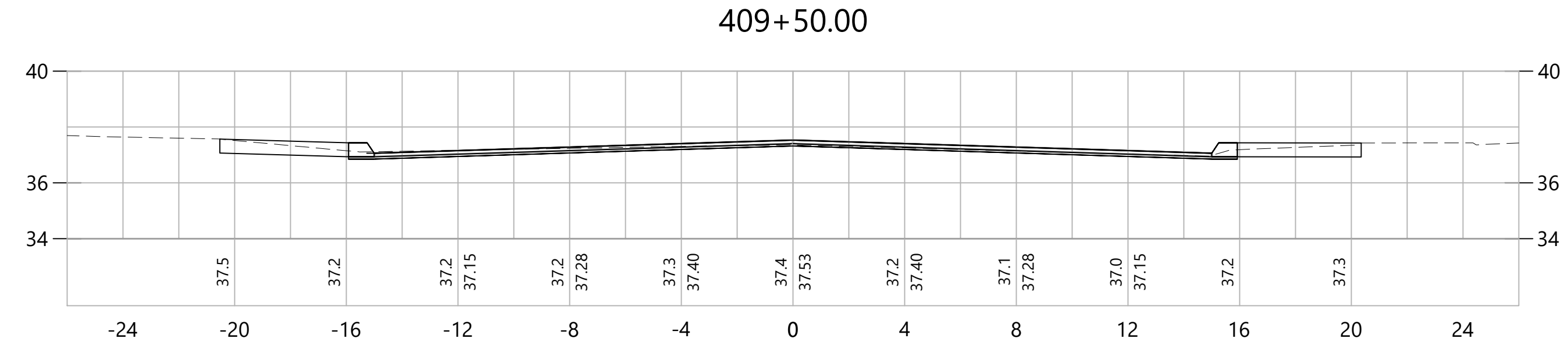
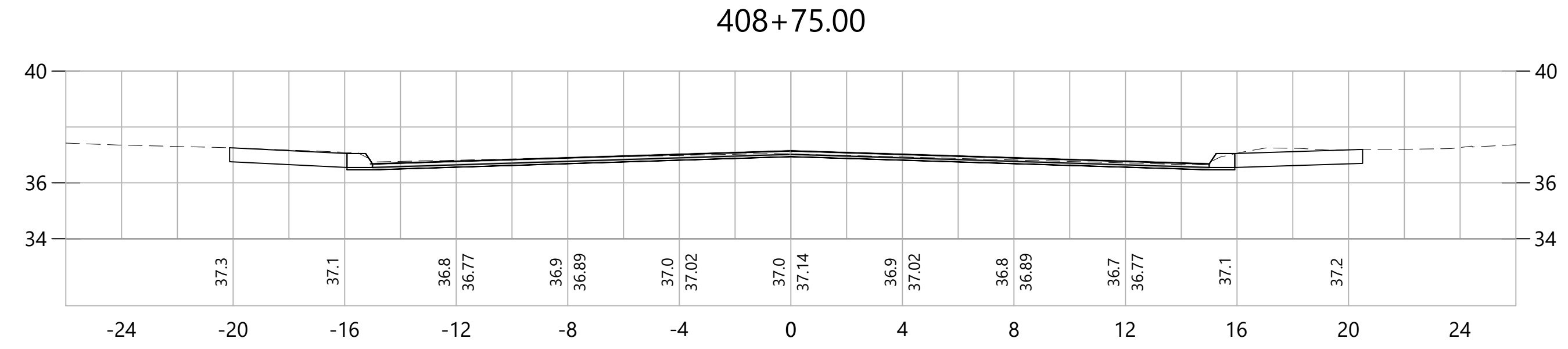
ISSUED FOR CONSTRUCTION DATE: JANUARY, 2020



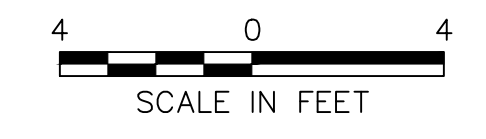
PROJECT TITLE:
**CAMBRIDGE DRIVE NEIGHBORHOOD
ROADWAY IMPROVEMENT PROJECT
VARIOUS LOCATIONS**
CADD FILENAME: CRO-HOLL-JEFF-NASS-4241300.DWG

TOWN:
EAST HARTFORD, CONNECTICUT
DRAWING TITLE:
**CROSS SECTIONS
JEFFERSON LANE**

PROJECT NO.:
42413.00
DRAWING NO.:
CRO-087
SHEET NO.:
207 OF 294




REV.	DATE	DESCRIPTION	SHEET. NO.



DESIGNER:
JRE
DRAFTER:
TJM
CHECKED BY:
BAA
APPROVED BY: SON

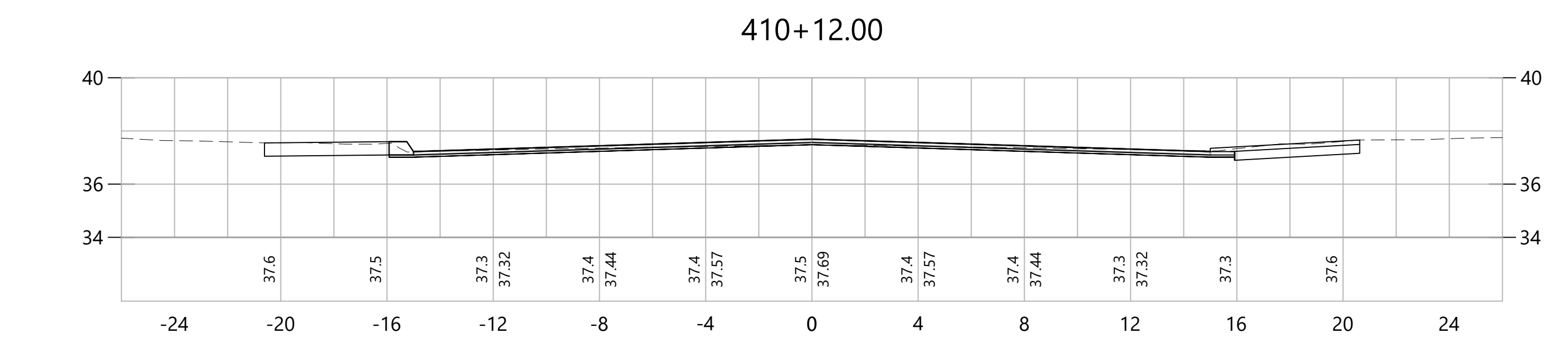
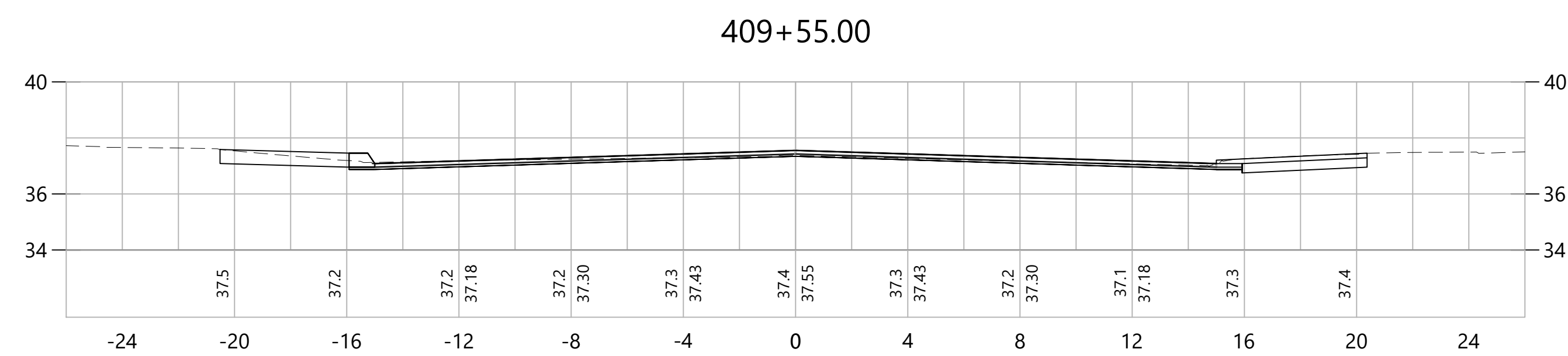
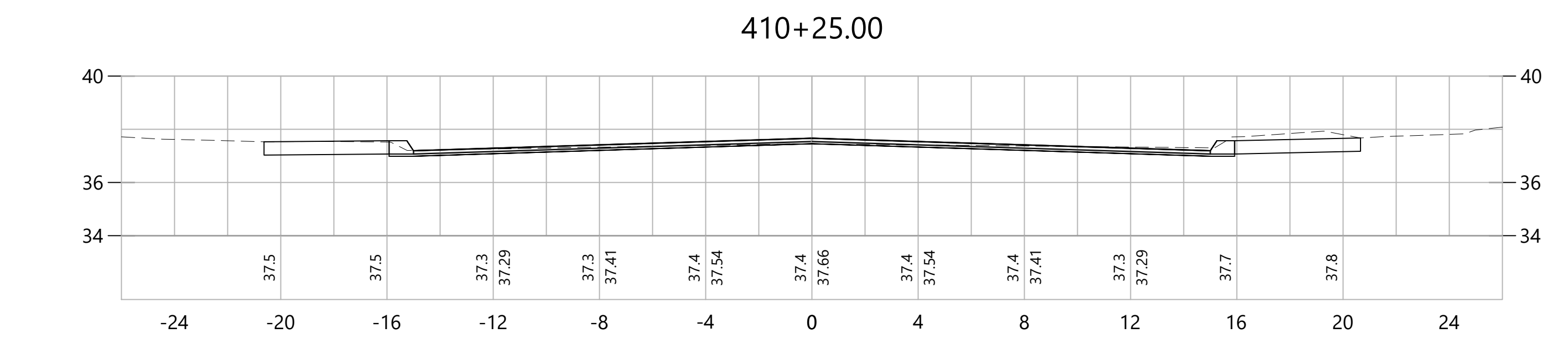
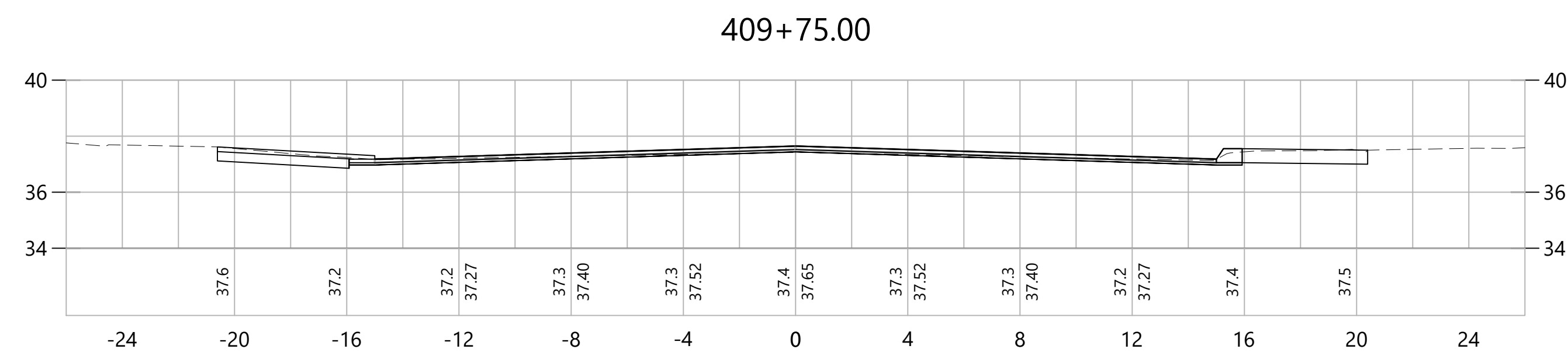
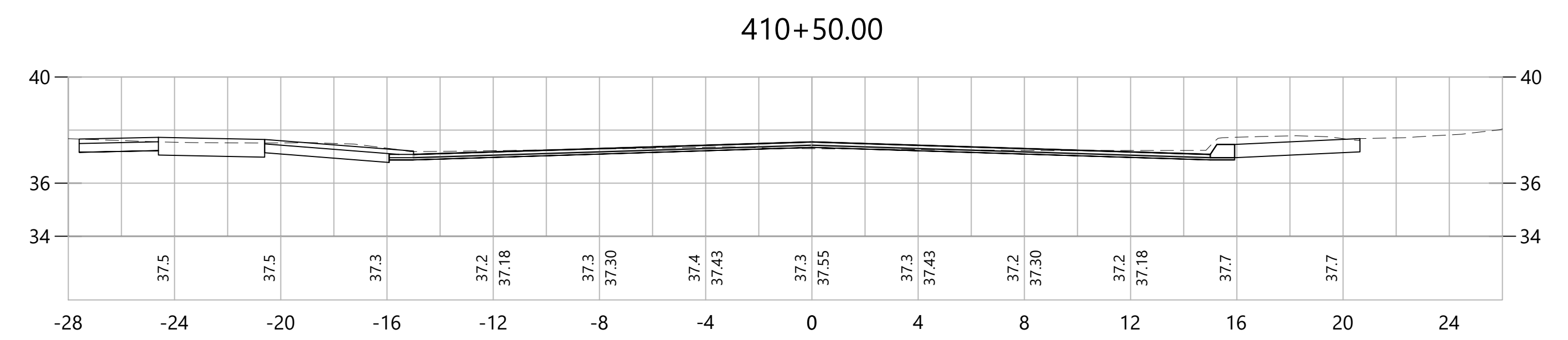
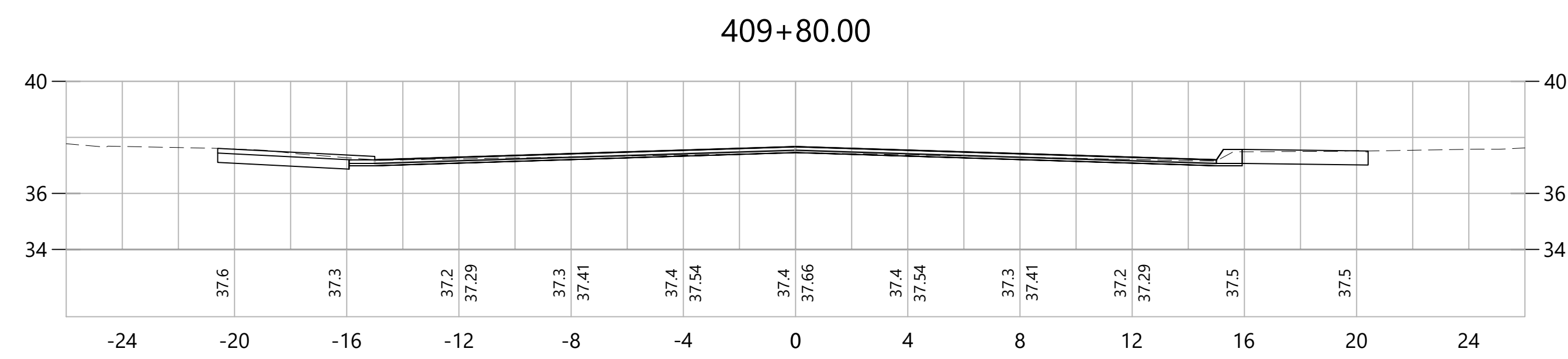
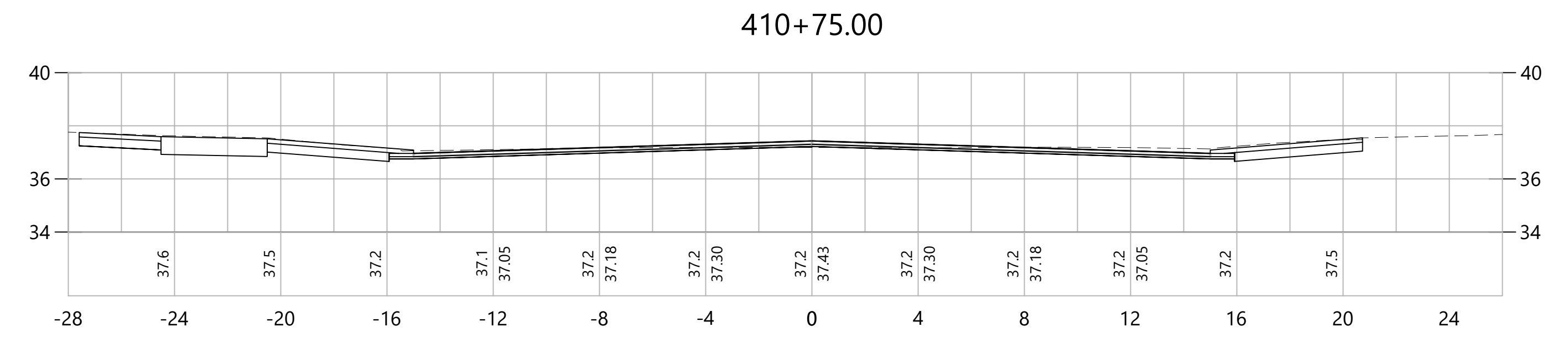
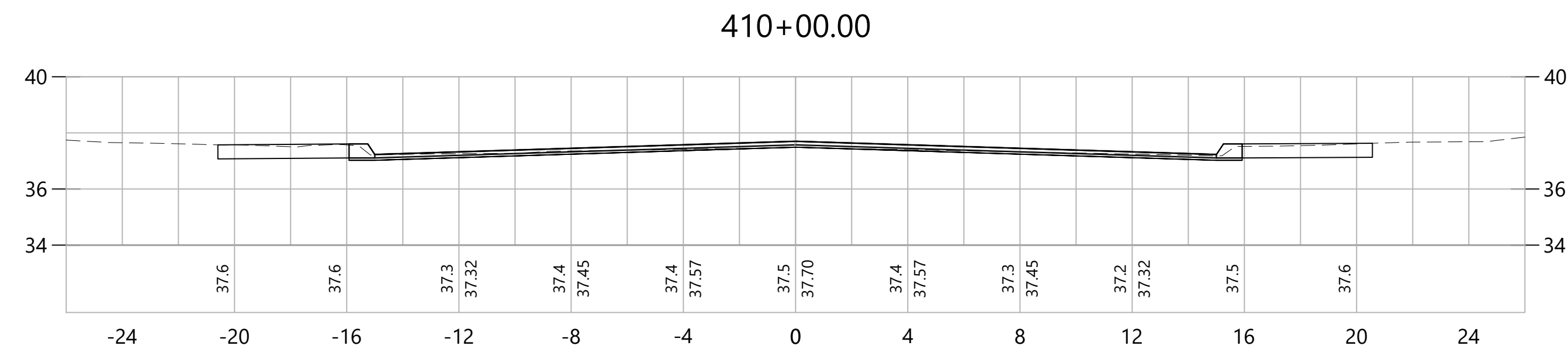
ISSUED FOR CONSTRUCTION DATE: JANUARY, 2020



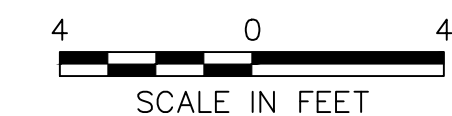
PROJECT TITLE:
**CAMBRIDGE DRIVE NEIGHBORHOOD
ROADWAY IMPROVEMENT PROJECT
VARIOUS LOCATIONS**
CADD FILENAME: CRO-HOLL-JEFF-NASS-4241300.DWG

TOWN:
EAST HARTFORD, CONNECTICUT
DRAWING TITLE:
**CROSS SECTIONS
JEFFERSON LANE**

PROJECT NO.:
42413.00
DRAWING NO.:
CRO-088
SHEET NO.:
208 OF 294



REV.	DATE	DESCRIPTION	SHEET. NO.



DESIGNER:
JRE
DRAFTER:
TJM
CHECKED BY:
BAA
APPROVED BY: SON

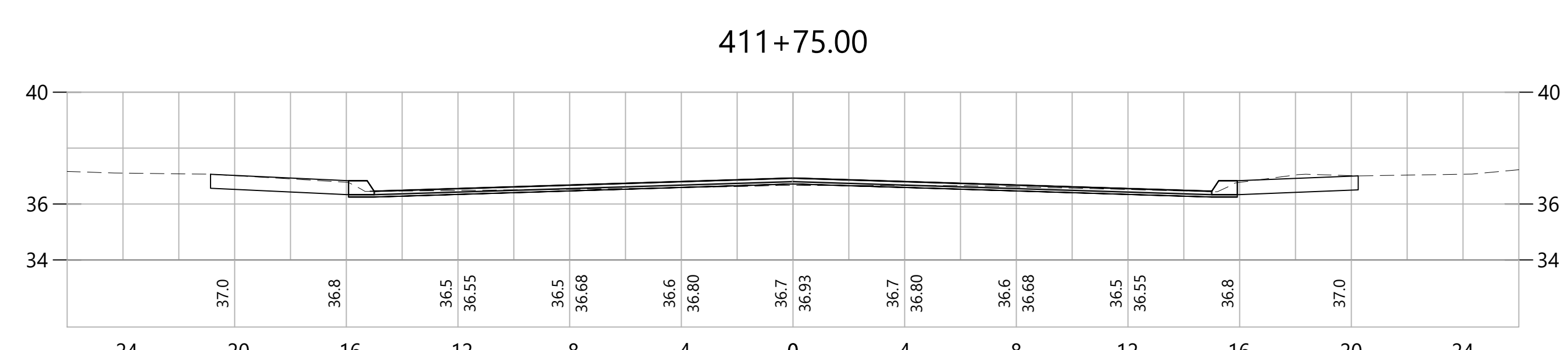
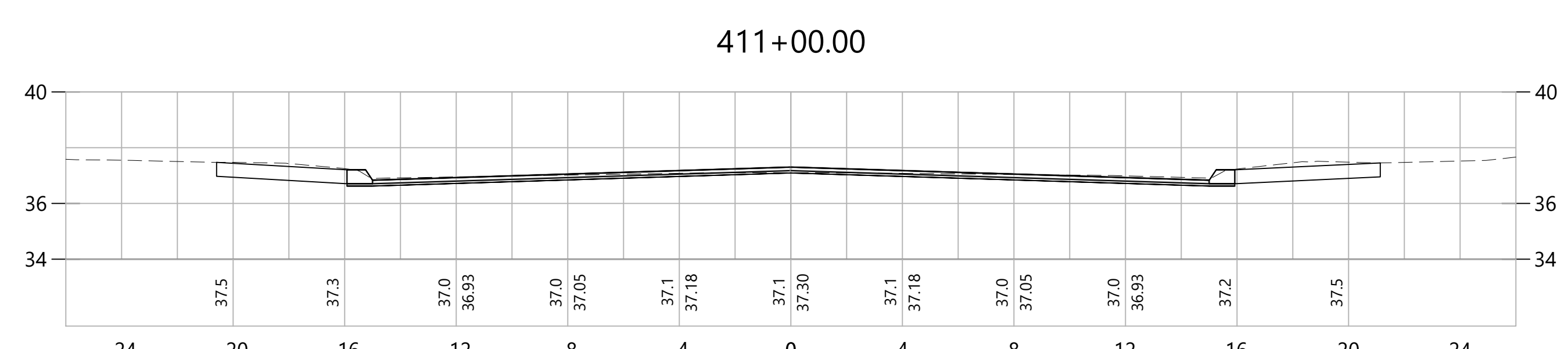
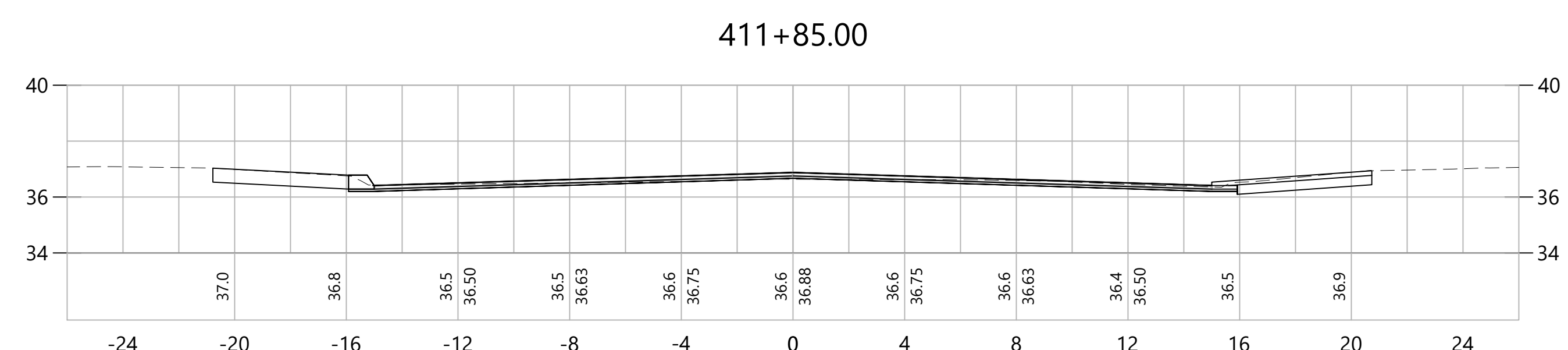
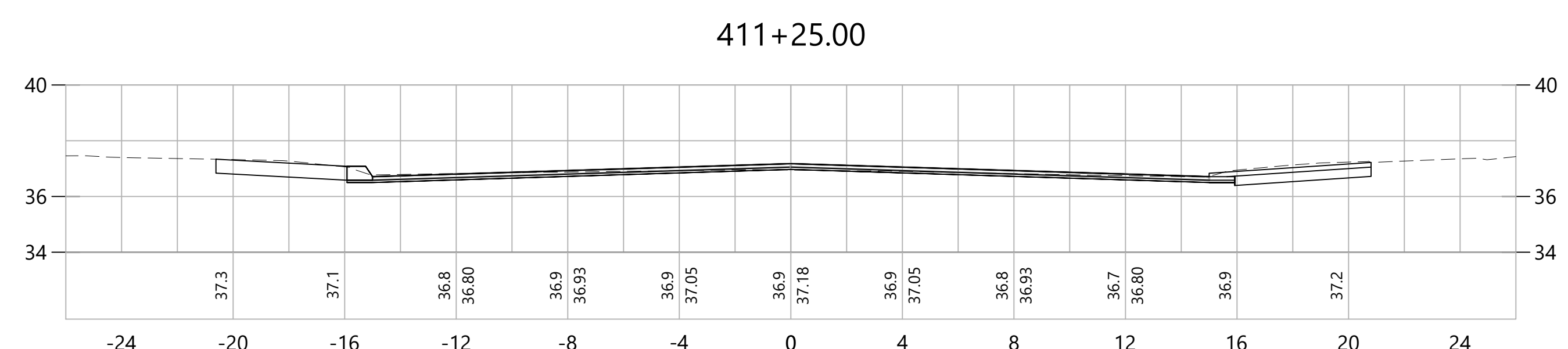
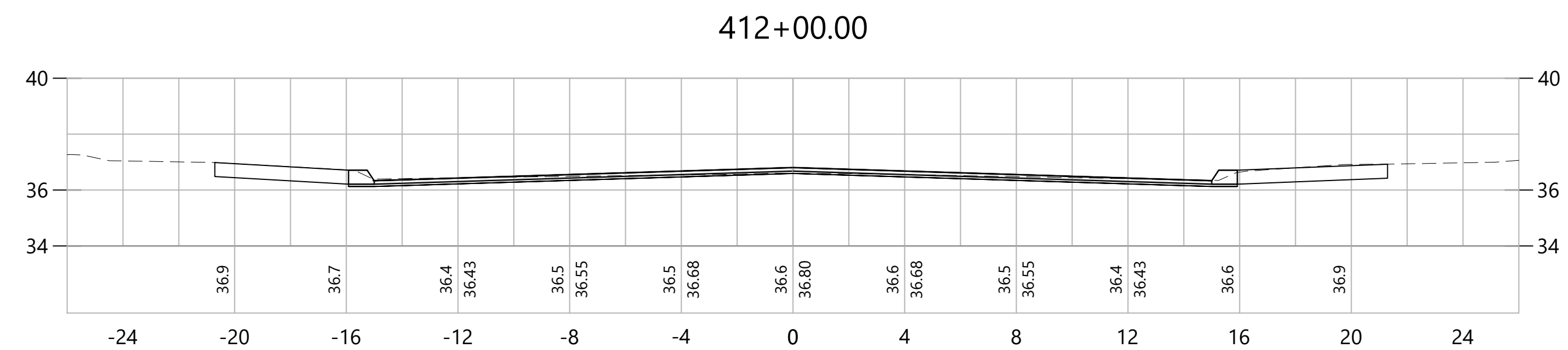
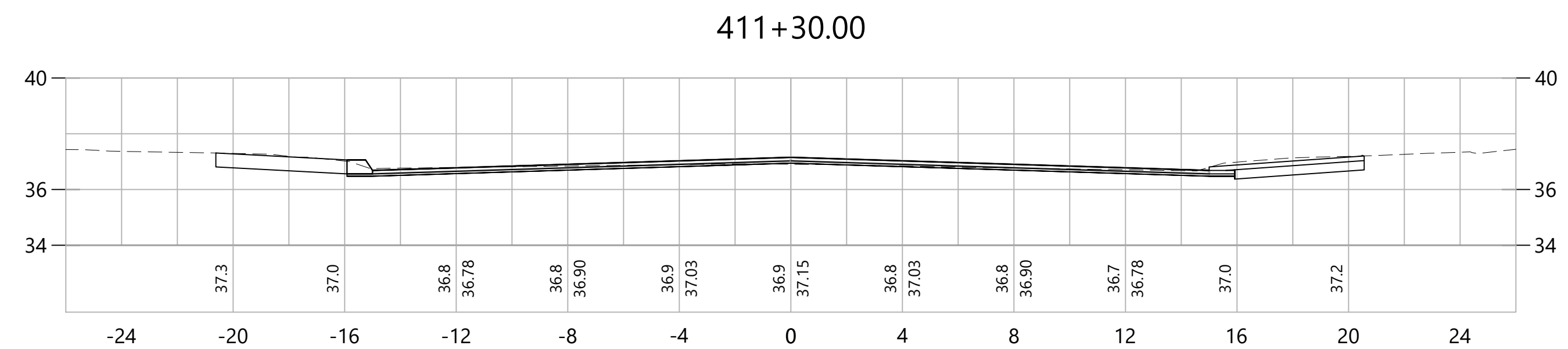
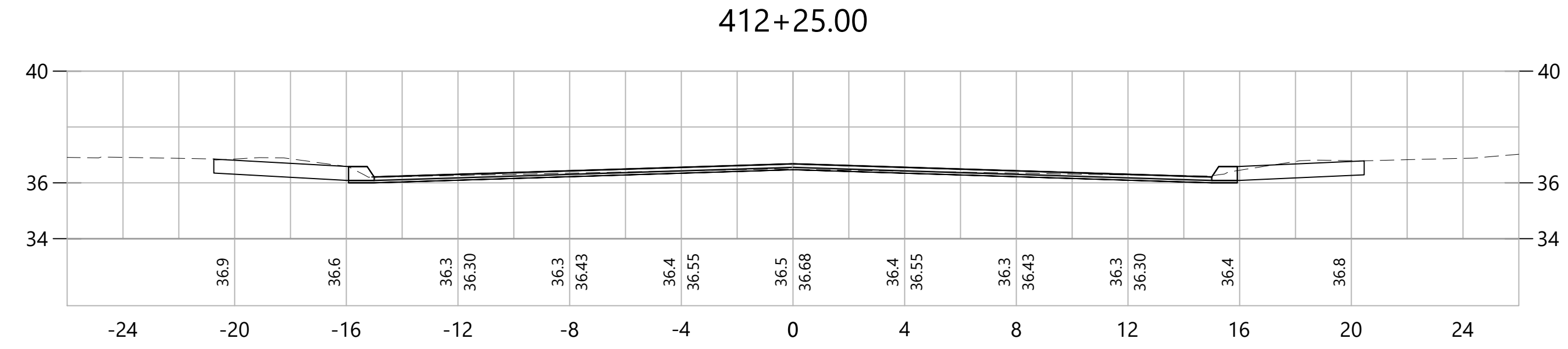
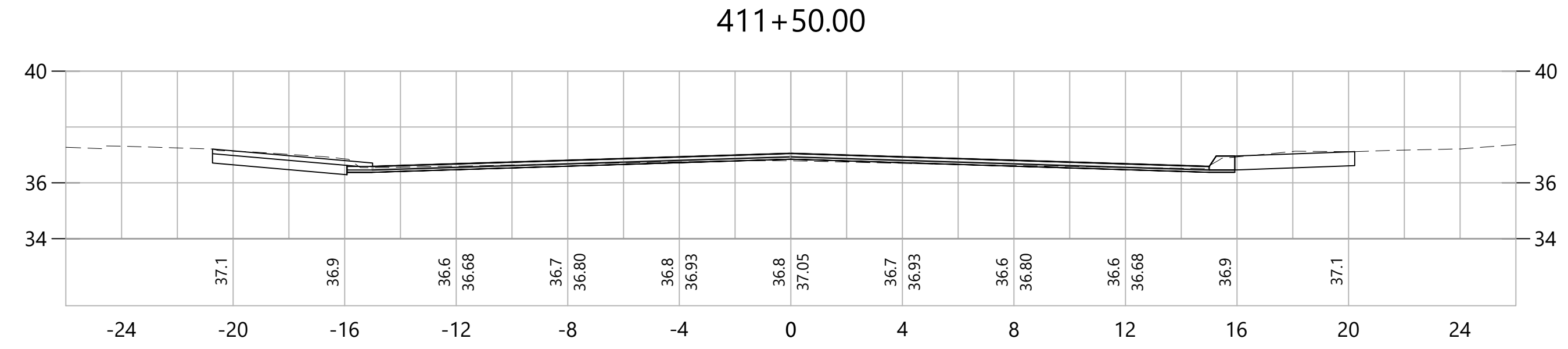
ISSUED FOR CONSTRUCTION DATE: JANUARY, 2020



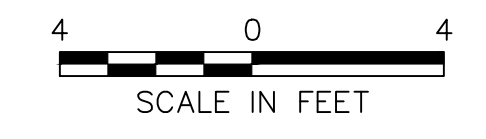
PROJECT TITLE:
**CAMBRIDGE DRIVE NEIGHBORHOOD
ROADWAY IMPROVEMENT PROJECT
VARIOUS LOCATIONS**
CADD FILENAME: CRO-HOLL-JEFF-NASS-4241300.DWG

TOWN:
EAST HARTFORD, CONNECTICUT
DRAWING TITLE:
**CROSS SECTIONS
JEFFERSON LANE**

PROJECT NO.:
42413.00
DRAWING NO.:
CRO-089
SHEET NO.:
209 OF 294




REV.	DATE	DESCRIPTION	SHEET. NO.



DESIGNER:
JRE
DRAFTER:
TJM
CHECKED BY:
BAA
APPROVED BY: SON

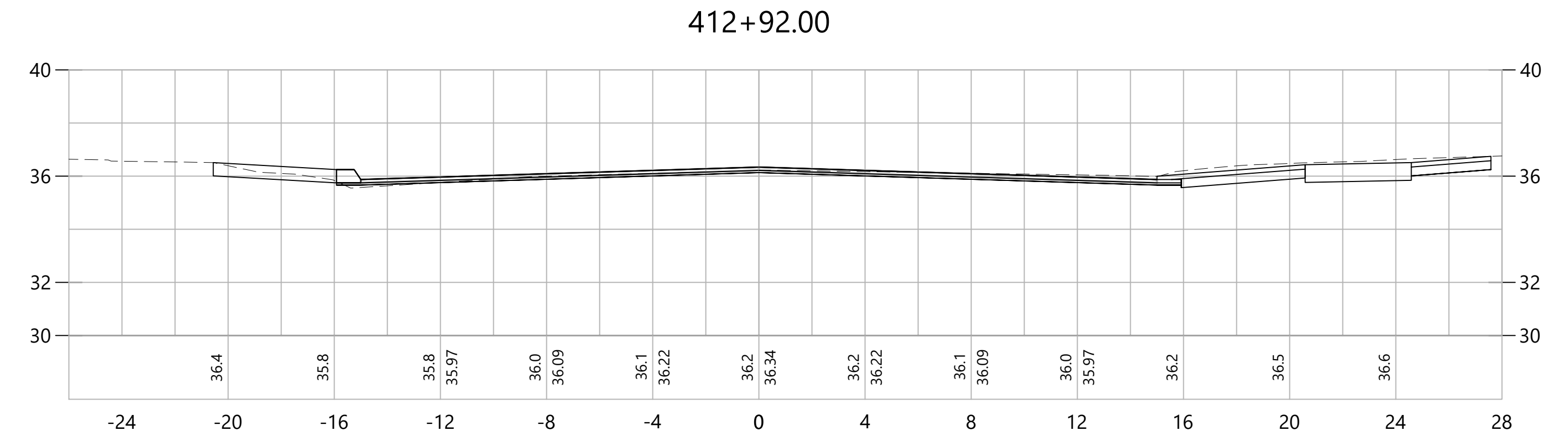
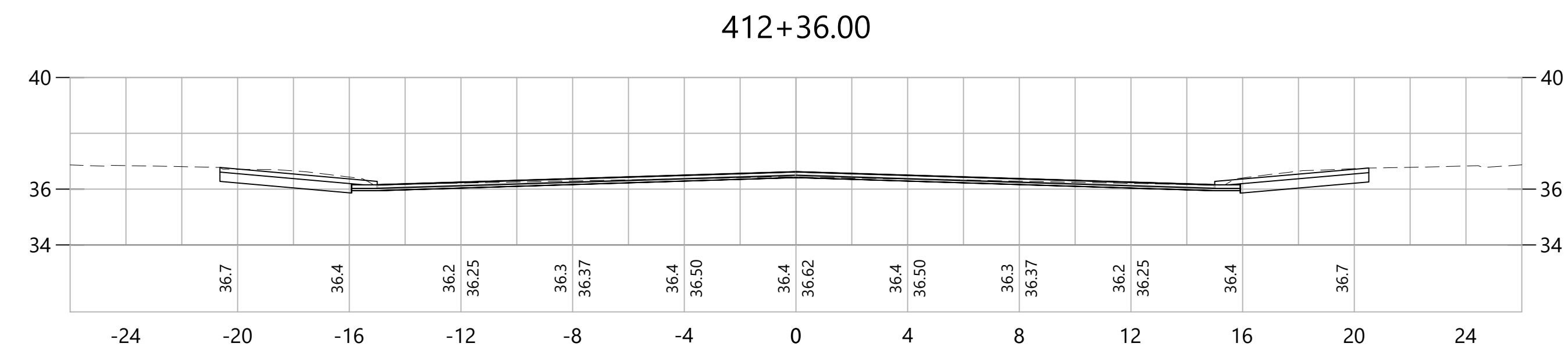
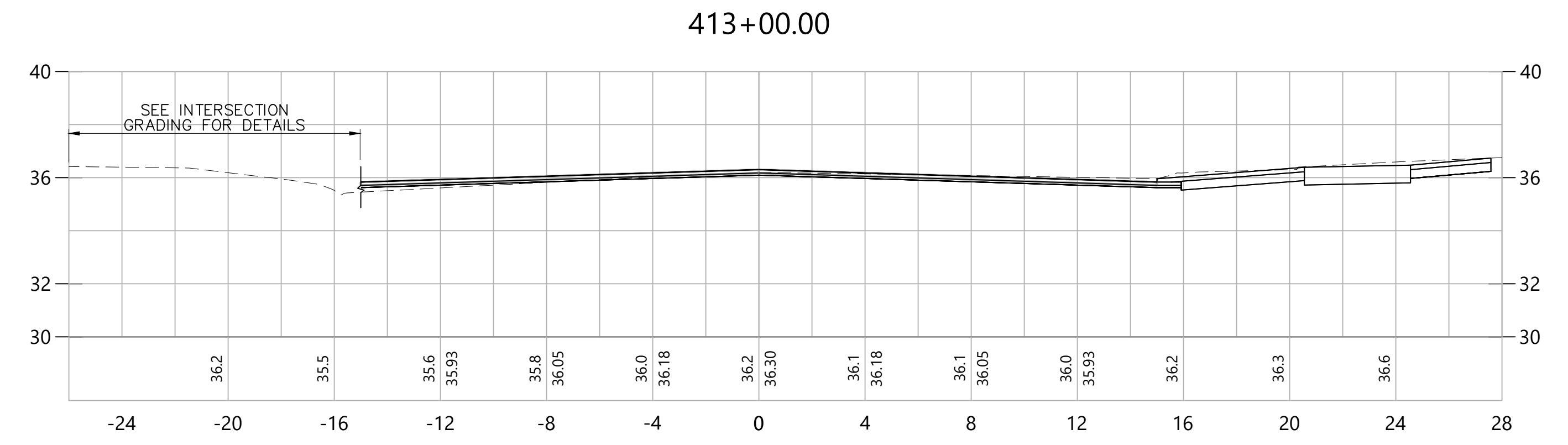
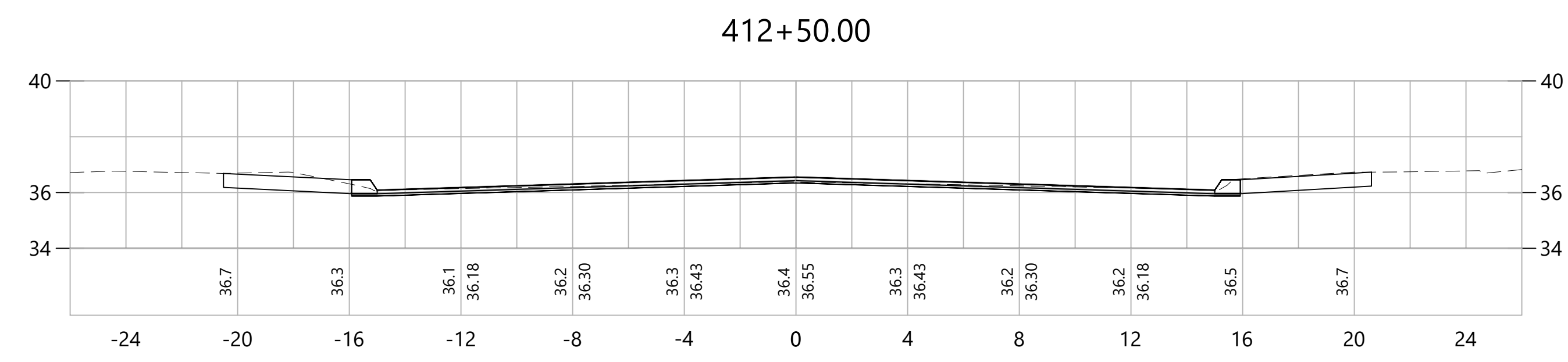
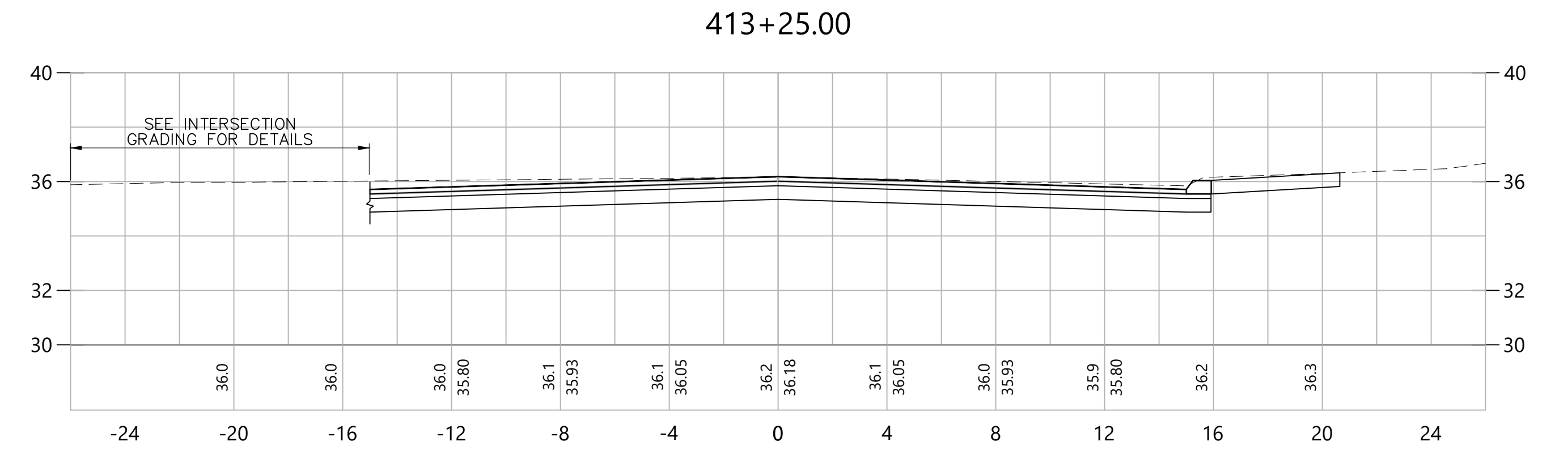
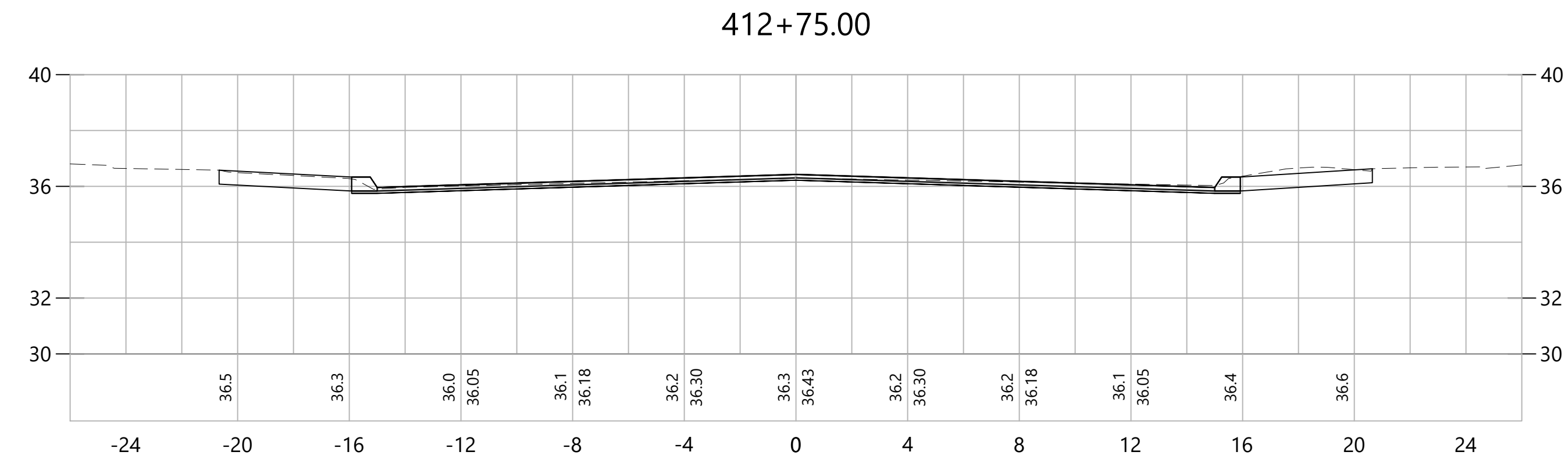
ISSUED FOR CONSTRUCTION DATE: JANUARY, 2020



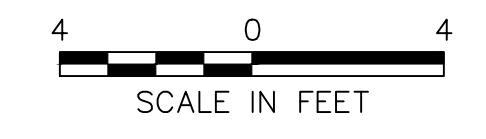
PROJECT TITLE:
CAMBRIDGE DRIVE NEIGHBORHOOD ROADWAY IMPROVEMENT PROJECT
VARIOUS LOCATIONS
CADD FILENAME: CRO-HOLL-JEFF-NASS-4241300.DWG

TOWN:
EAST HARTFORD, CONNECTICUT
DRAWING TITLE:
CROSS SECTIONS
JEFFERSON LANE

PROJECT NO.:
42413.00
DRAWING NO.:
CRO-090
SHEET NO.:
210 OF 294




REV.	DATE	DESCRIPTION	SHEET. NO.



DESIGNER:
JRE
DRAFTER:
TJM
CHECKED BY:
BAA
APPROVED BY: SON

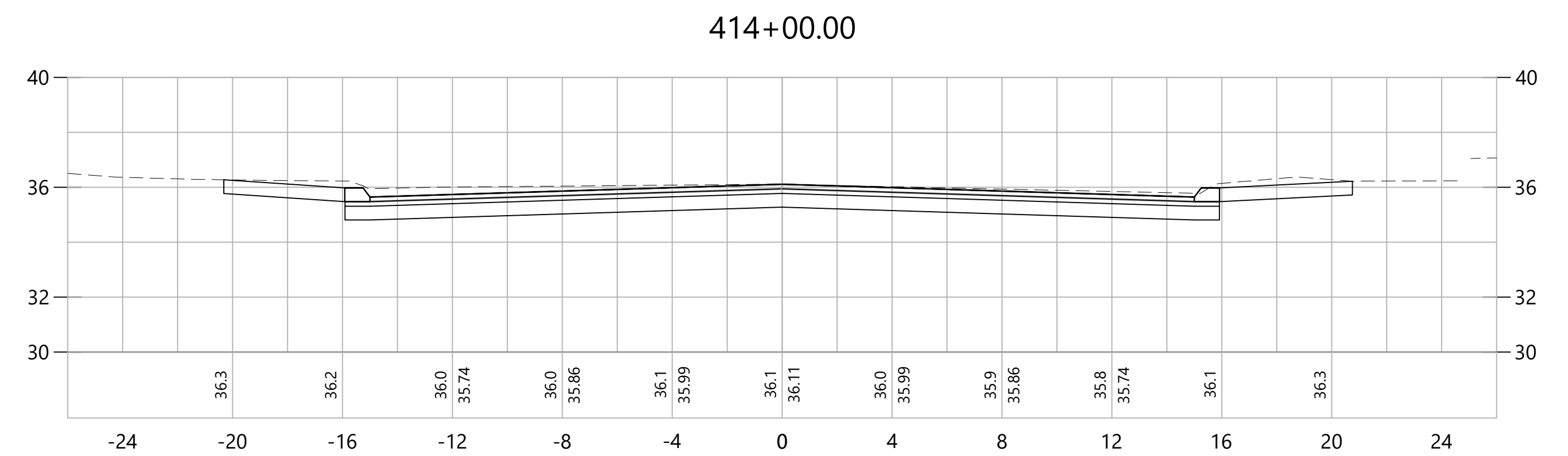
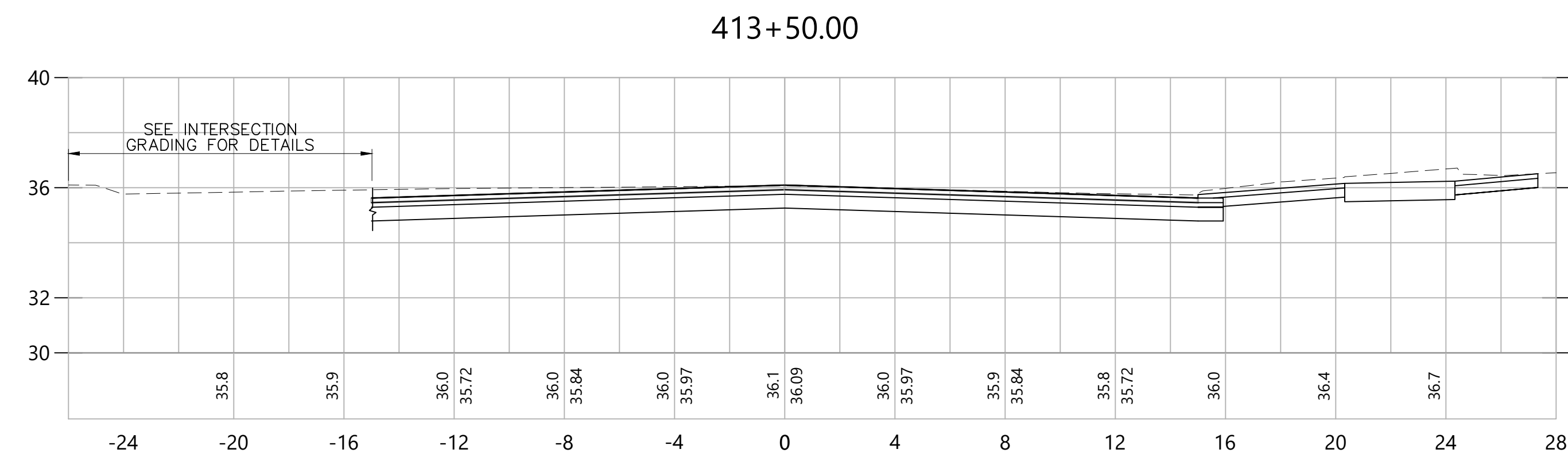
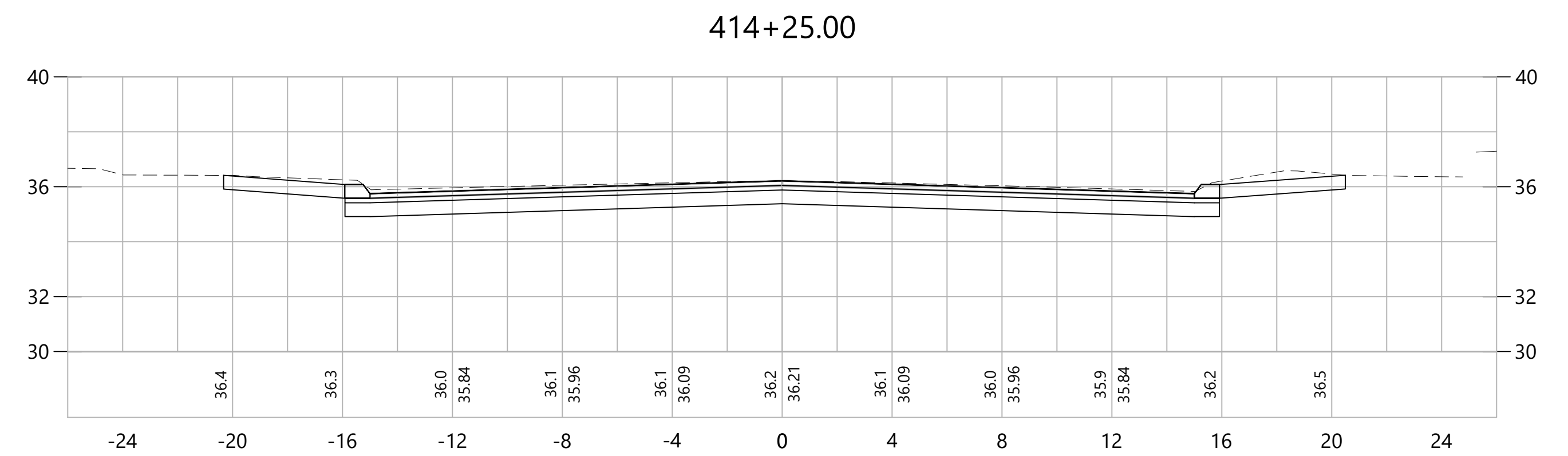
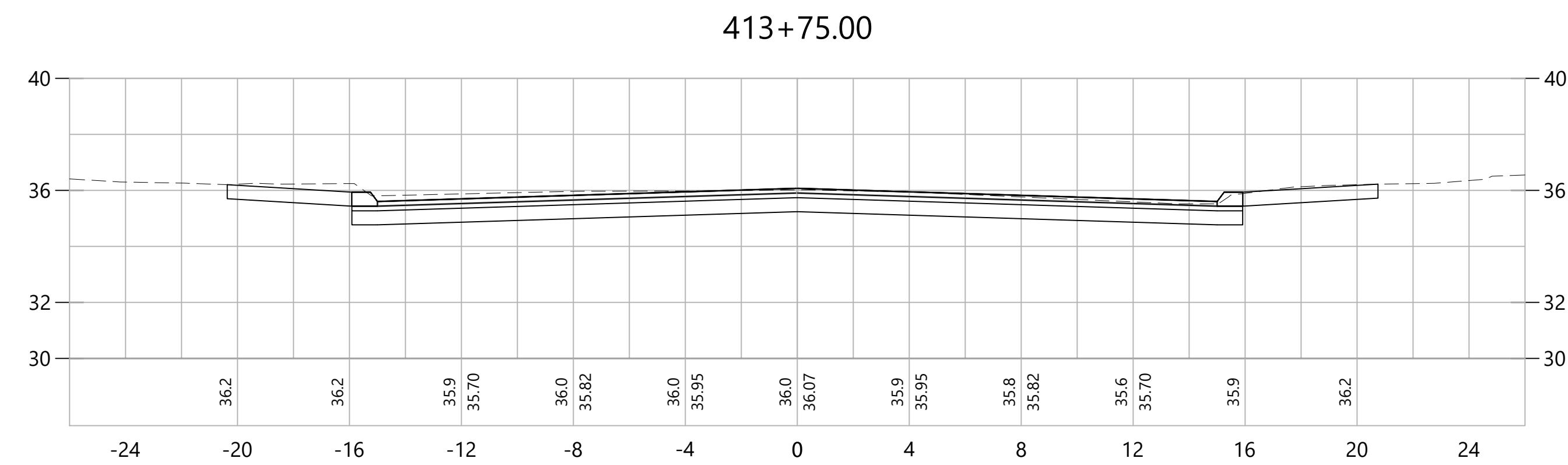
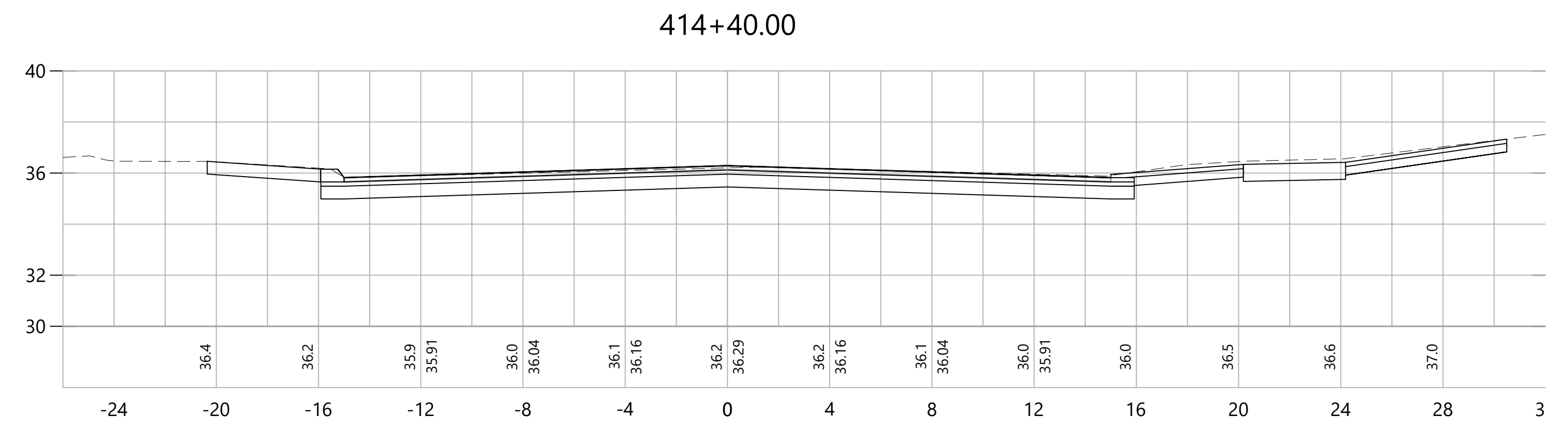
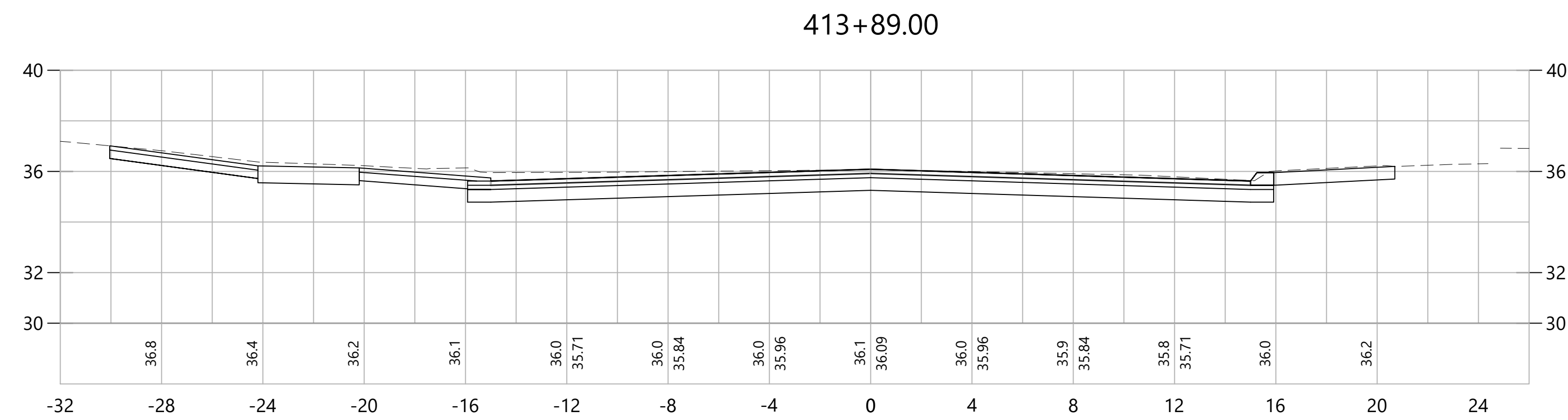
ISSUED FOR CONSTRUCTION DATE: JANUARY, 2020



PROJECT TITLE:
**CAMBRIDGE DRIVE NEIGHBORHOOD
ROADWAY IMPROVEMENT PROJECT
VARIOUS LOCATIONS**
CADD FILENAME: CRO-HOLL-JEFF-NASS-4241300.DWG

TOWN:
EAST HARTFORD, CONNECTICUT
DRAWING TITLE:
**CROSS SECTIONS
JEFFERSON LANE**

PROJECT NO.:
42413.00
DRAWING NO.:
CRO-091
SHEET NO.:
211 OF 294



REV.	DATE	DESCRIPTION	SHEET. NO.



DESIGNER:
JRE
DRAFTER:
TJM
CHECKED BY:
BAA
APPROVED BY: SON

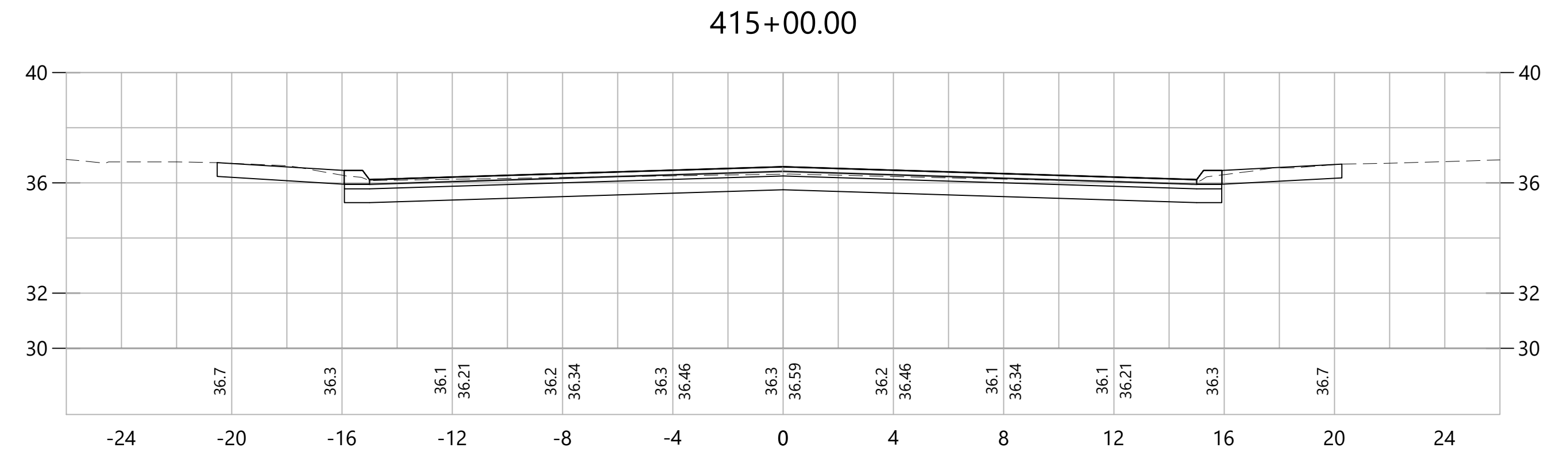
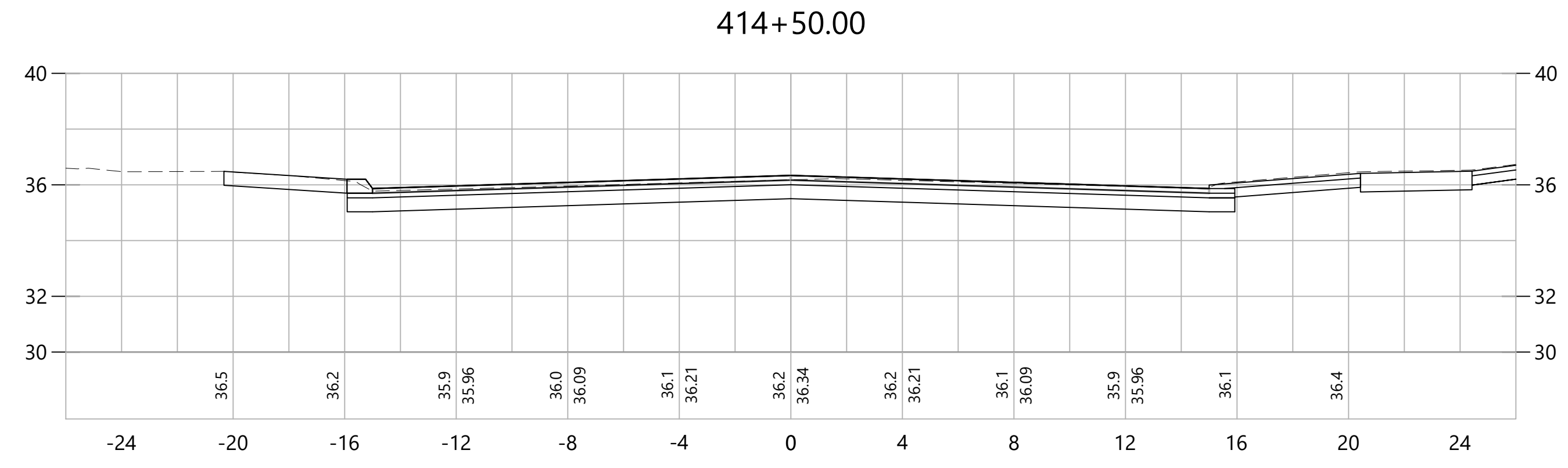
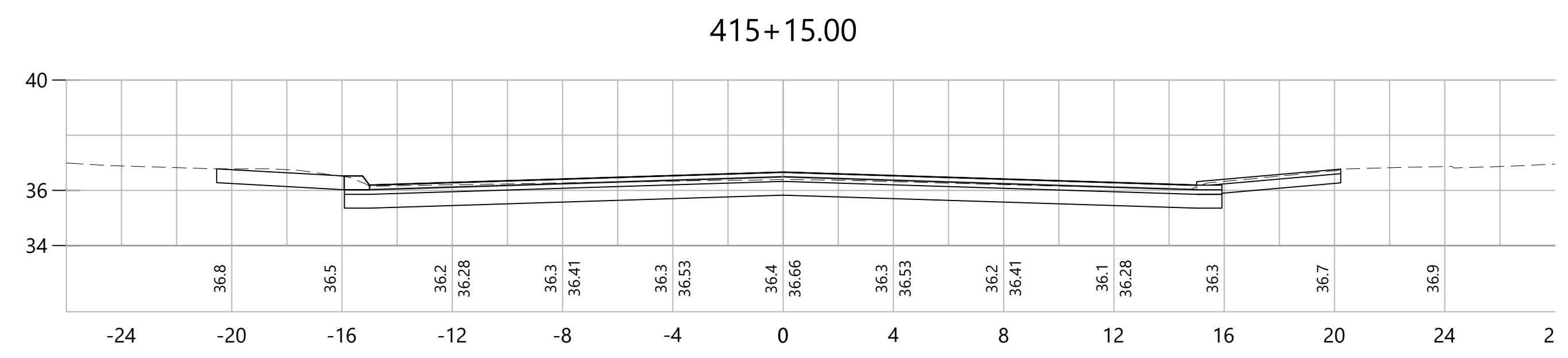
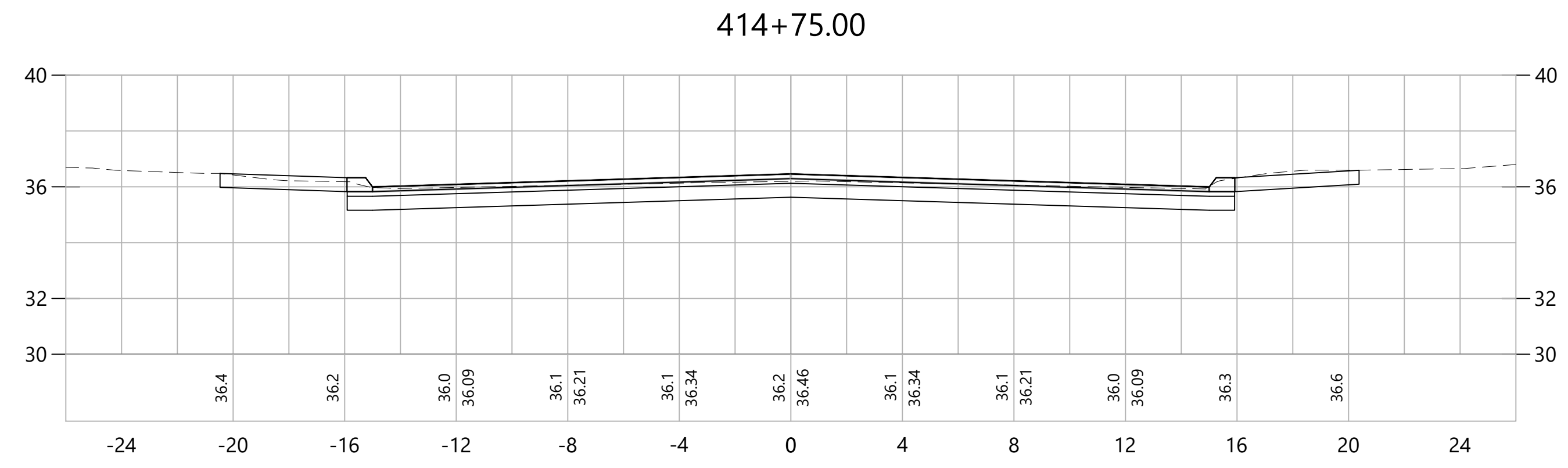
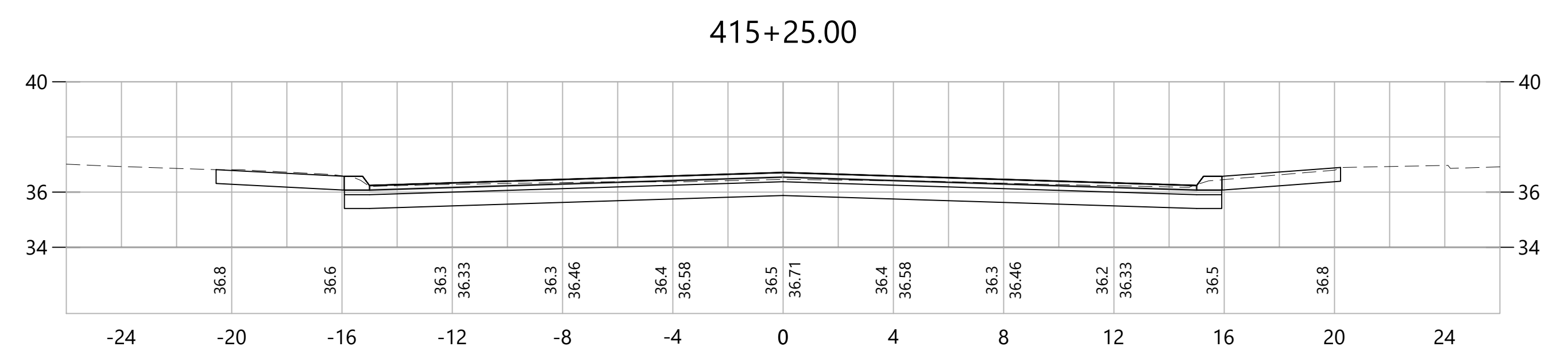
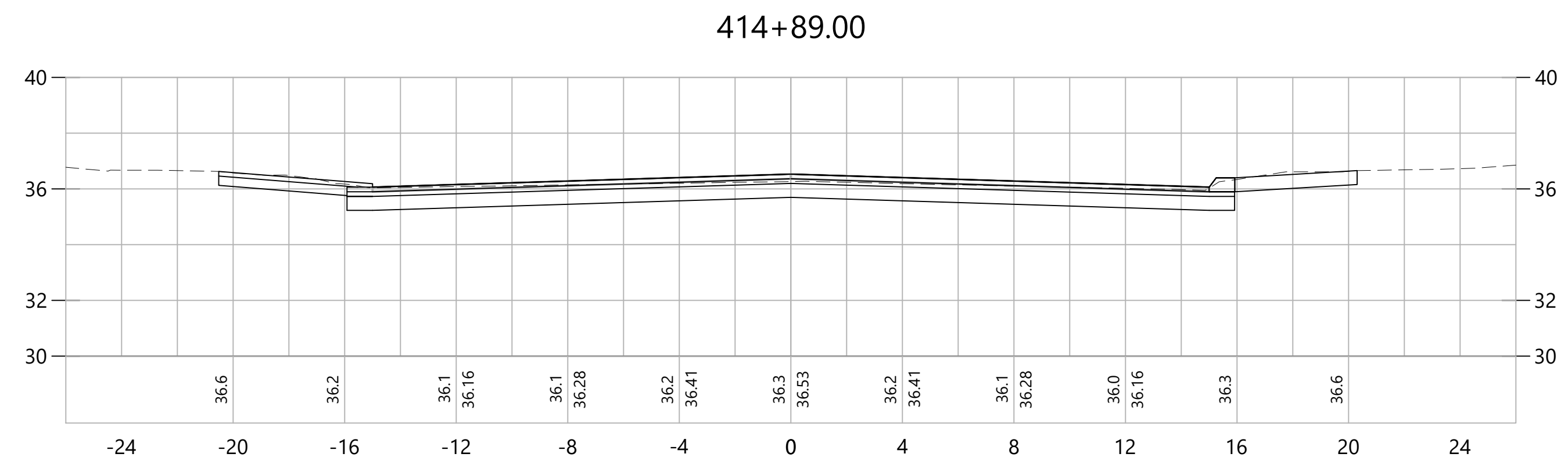
ISSUED FOR CONSTRUCTION DATE: JANUARY, 2020



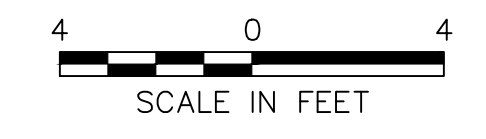
PROJECT TITLE:
CAMBRIDGE DRIVE NEIGHBORHOOD
ROADWAY IMPROVEMENT PROJECT
VARIOUS LOCATIONS
CADD FILENAME: CRO-HOLL-JEFF-NASS-4241300.DWG

TOWN:
EAST HARTFORD, CONNECTICUT
DRAWING TITLE:
CROSS SECTIONS
JEFFERSON LANE


PROJECT NO.:
42413.00
DRAWING NO.:
CRO-092
SHEET NO.:
212 OF 294



REV.	DATE	DESCRIPTION	SHEET. NO.




DESIGNER:
JRE
DRAFTER:
TJM
CHECKED BY:
BAA
APPROVED BY: SON



Engineers Scientists Planners Designers

ISSUED FOR CONSTRUCTION DATE: JANUARY, 2020



PROJECT TITLE:
**CAMBRIDGE DRIVE NEIGHBORHOOD
ROADWAY IMPROVEMENT PROJECT
VARIOUS LOCATIONS**

CADD FILENAME: CRO-HOLL-JEFF-NASS-4241300.DWG

TOWN:
EAST HARTFORD, CONNECTICUT

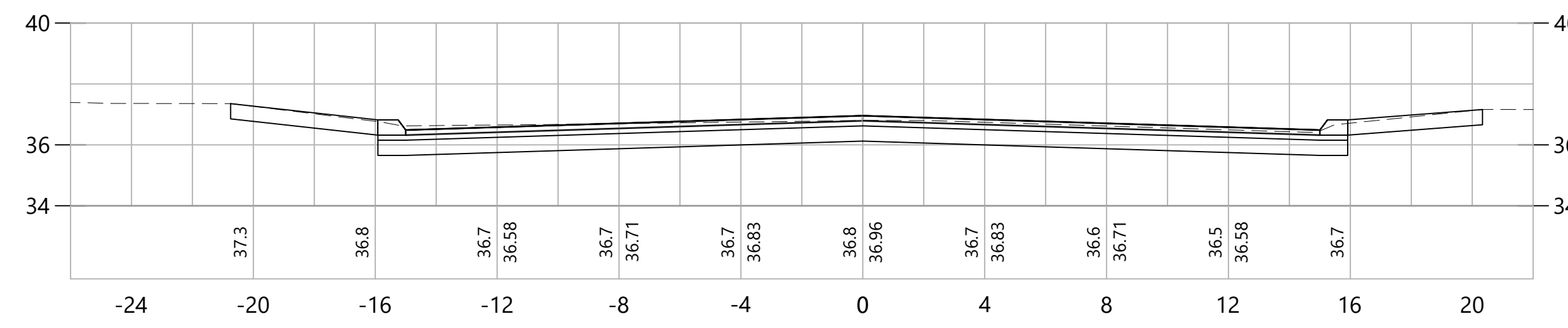
DRAWING TITLE:
**CROSS SECTIONS
JEFFERSON LANE**

PROJECT NO.:
42413.00

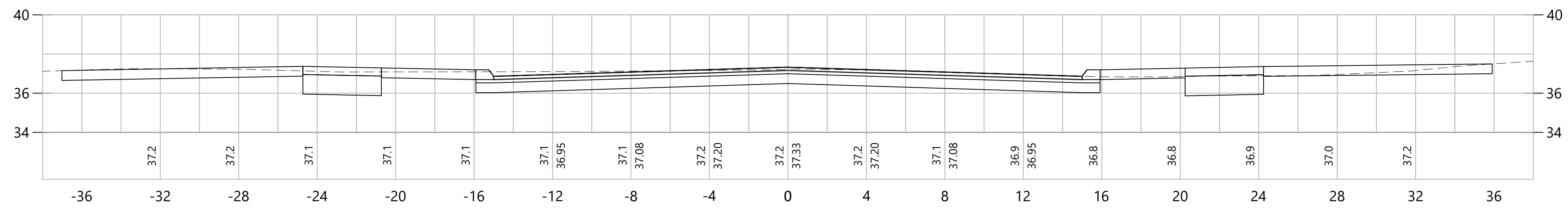
DRAWING NO.:
CRO-093

SHEET NO.:
213 OF 294

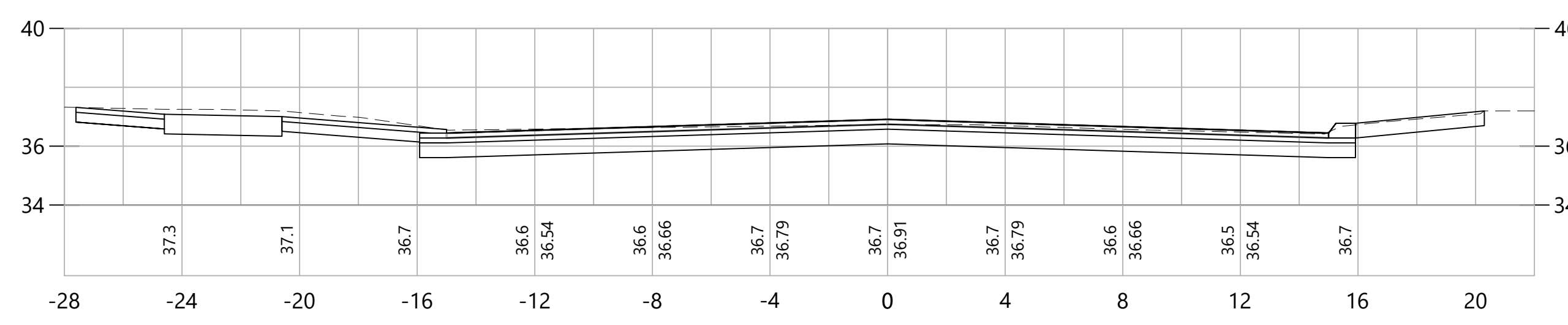
415+75.00



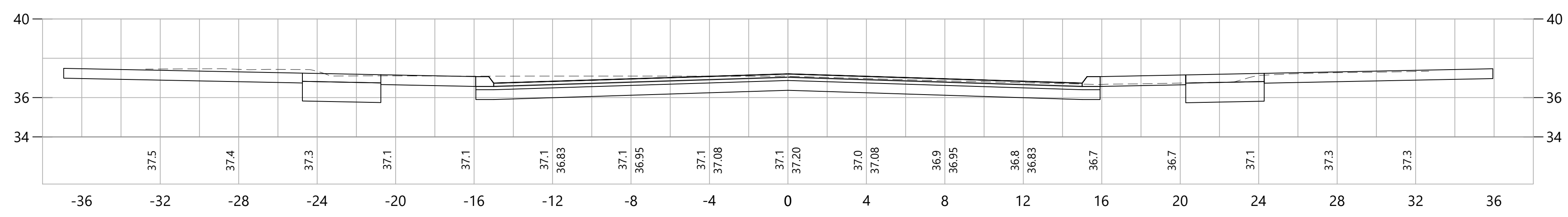
416+50.00



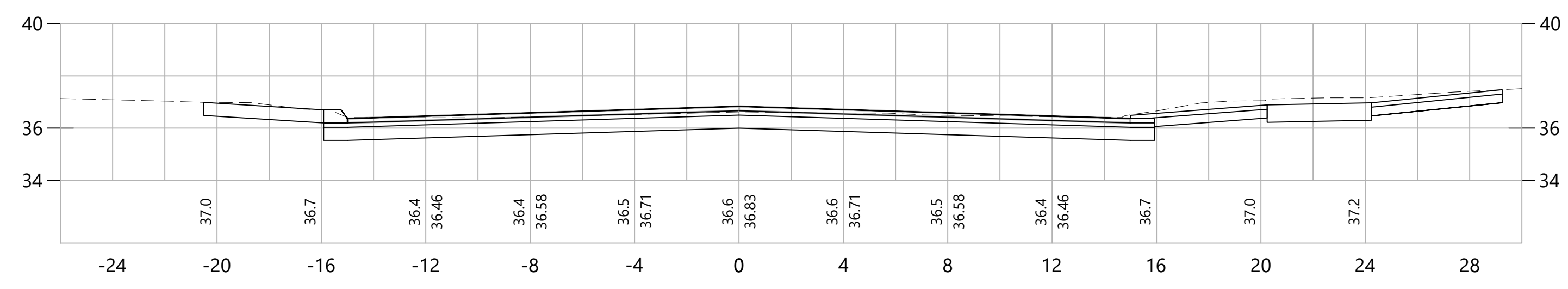
415+66.00



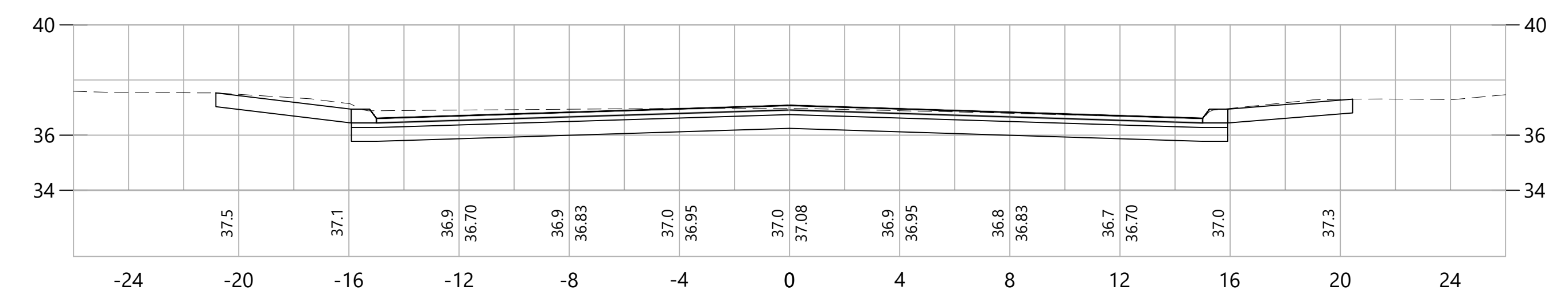
416+25.00



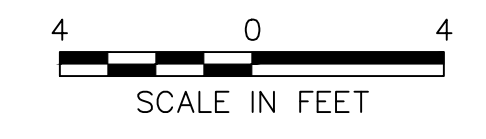
415+50.00



416+00.00




REV.	DATE	DESCRIPTION	SHEET. NO.



DESIGNER:
JRE
DRAFTER:
TJM
CHECKED BY:
BAA
APPROVED BY: SON

ISSUED FOR CONSTRUCTION DATE: JANUARY, 2020

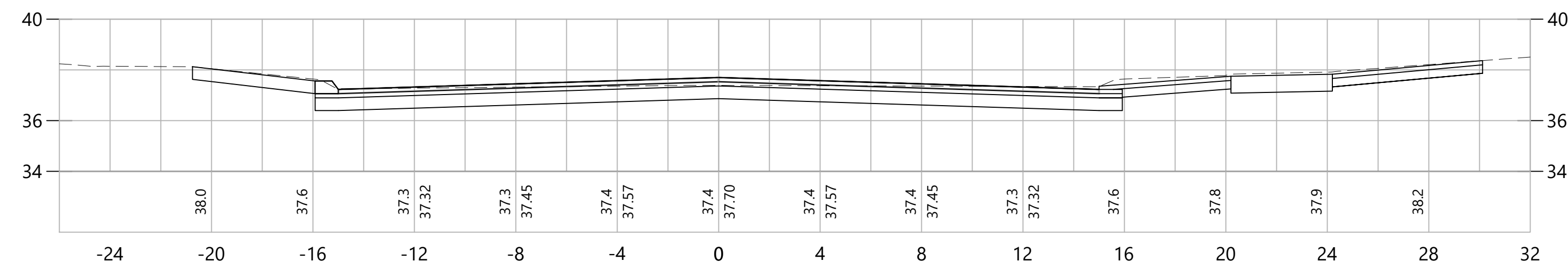


PROJECT TITLE:
CAMBRIDGE DRIVE NEIGHBORHOOD
ROADWAY IMPROVEMENT PROJECT
VARIOUS LOCATIONS
CADD FILENAME: CRO-HOLL-JEFF-NASS-4241300.DWG

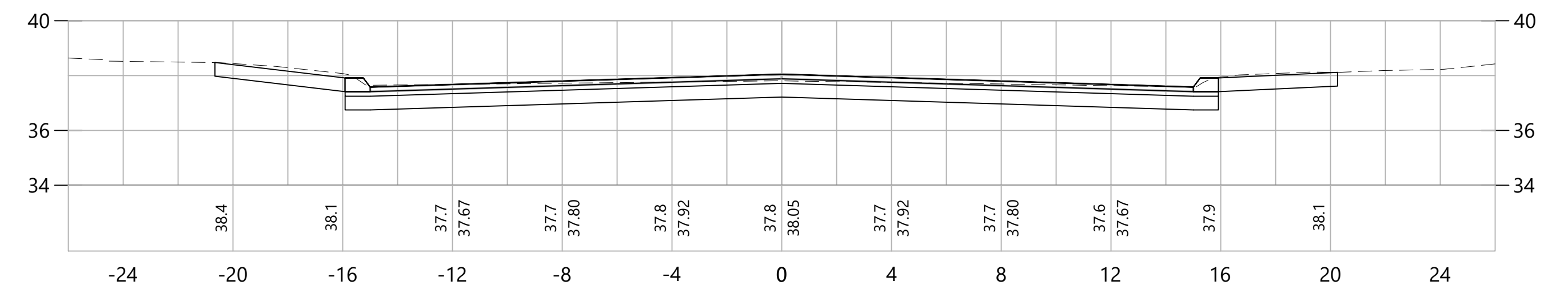
TOWN:
EAST HARTFORD, CONNECTICUT
DRAWING TITLE:
CROSS SECTIONS
JEFFERSON LANE

PROJECT NO.:
42413.00
DRAWING NO.:
CRO-094
SHEET NO.:
214 OF 294

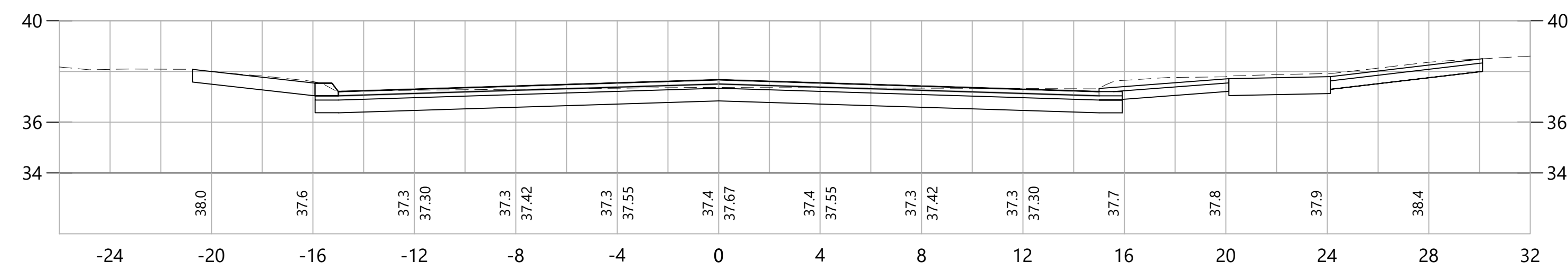
417+25.00



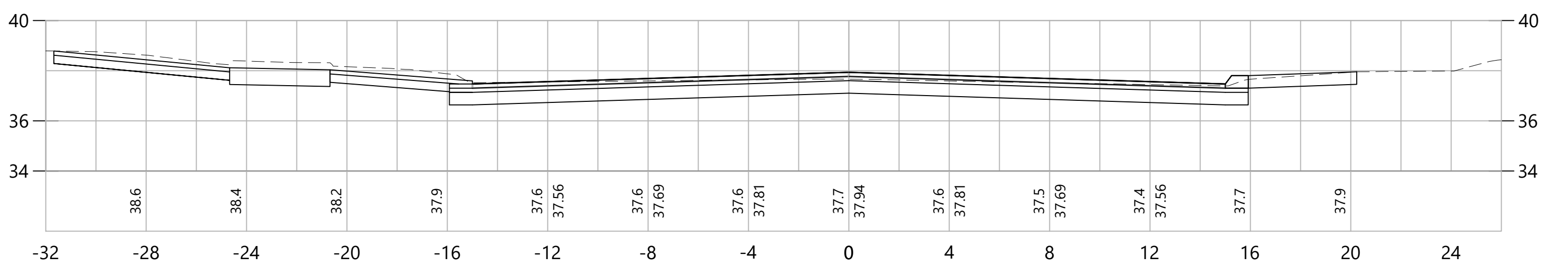
418+00.00



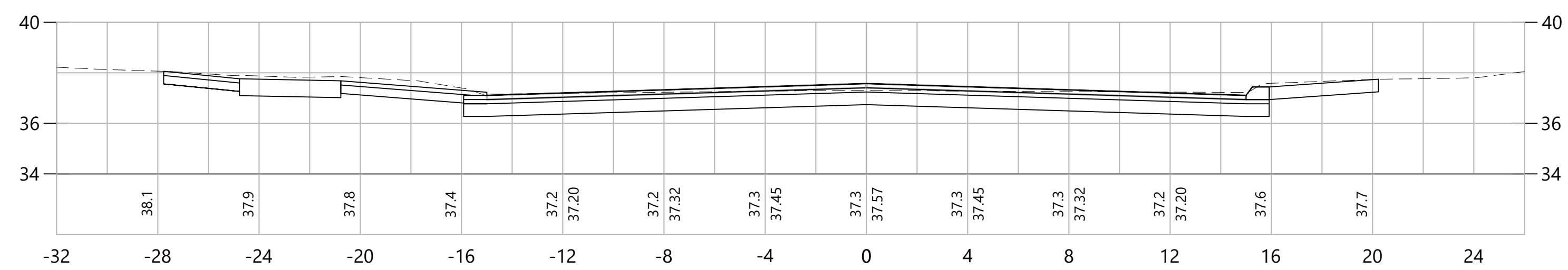
417+20.00



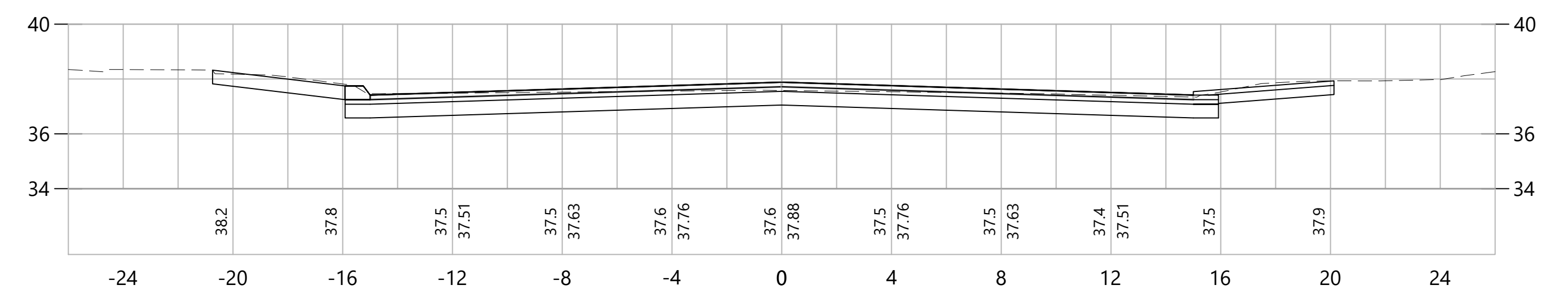
417+75.00



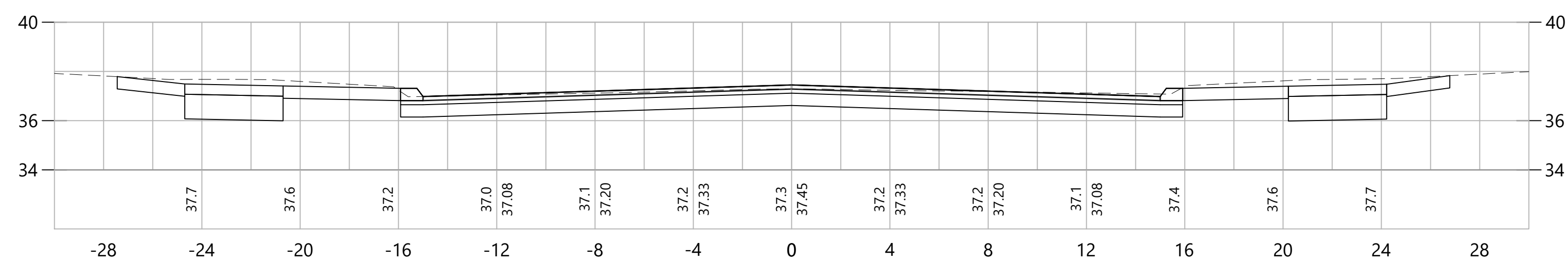
417+00.00



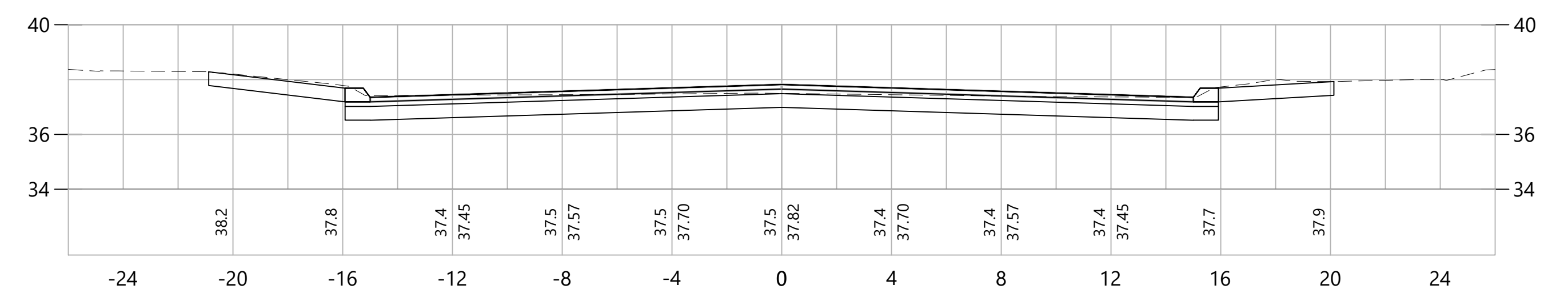
417+63.00



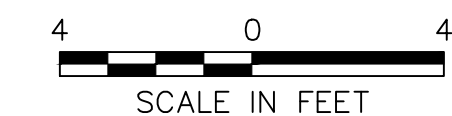
416+75.00



417+50.00




REV.	DATE	DESCRIPTION	REVISIONS	SHEET. NO.



DESIGNER:
JRE
DRAFTER:
TJM
CHECKED BY:
BAA
APPROVED BY: SON

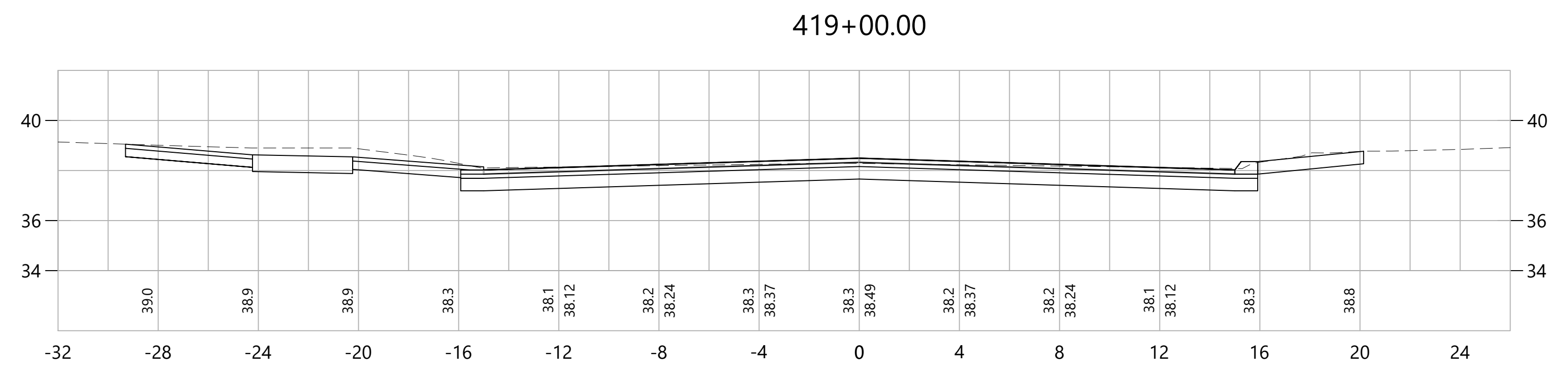
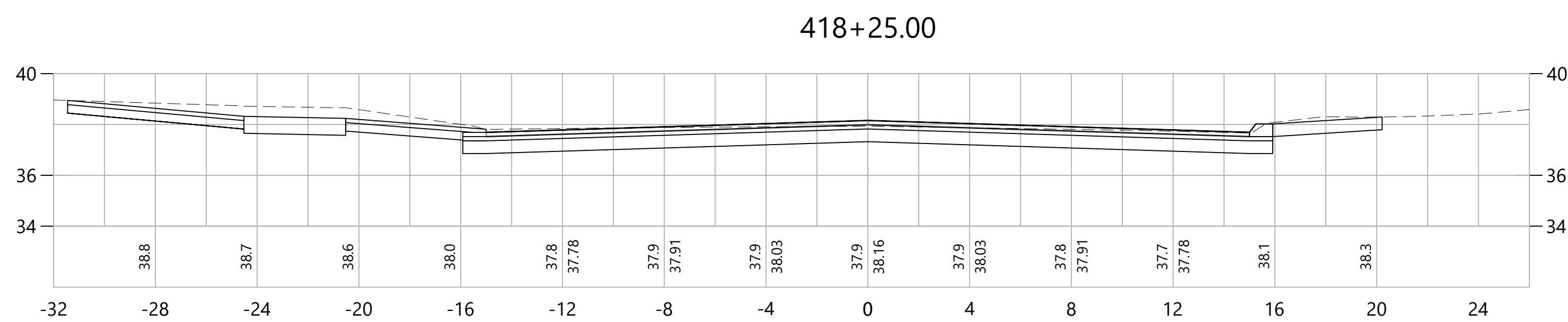
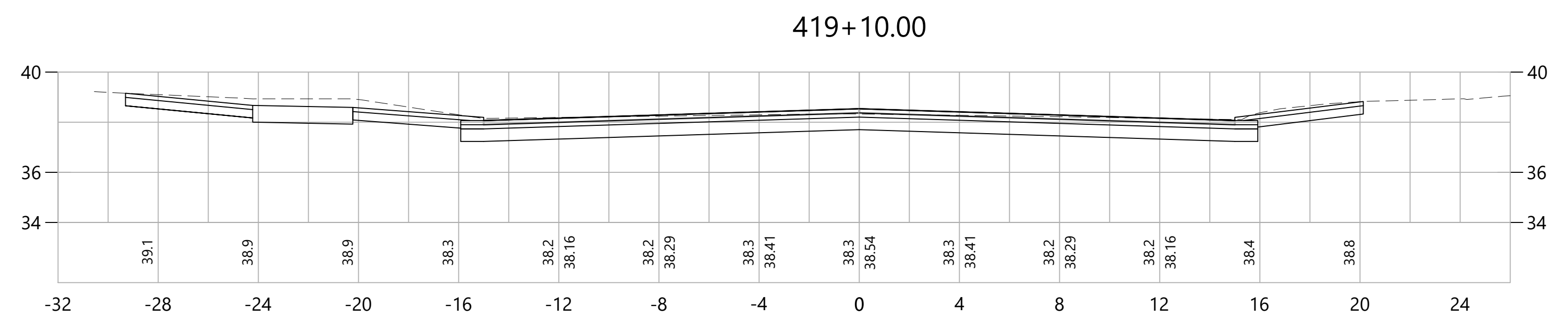
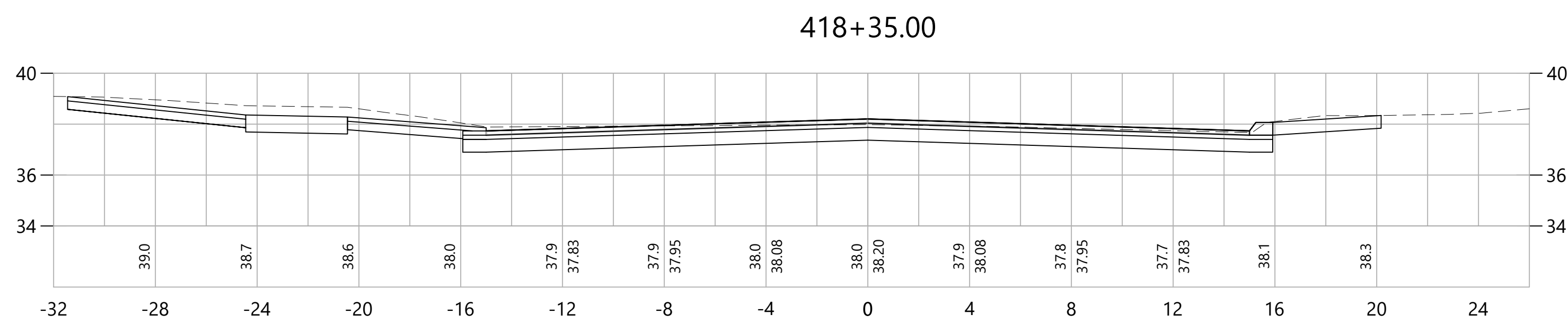
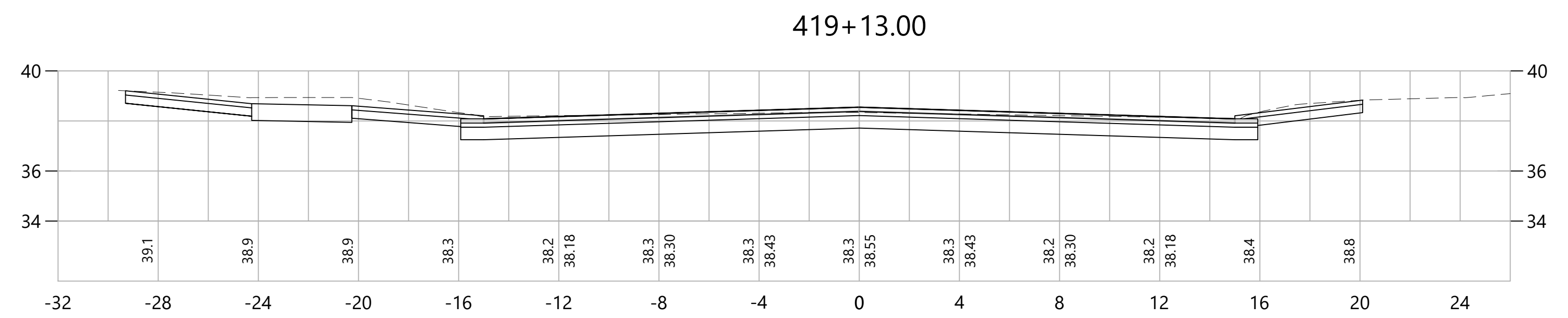
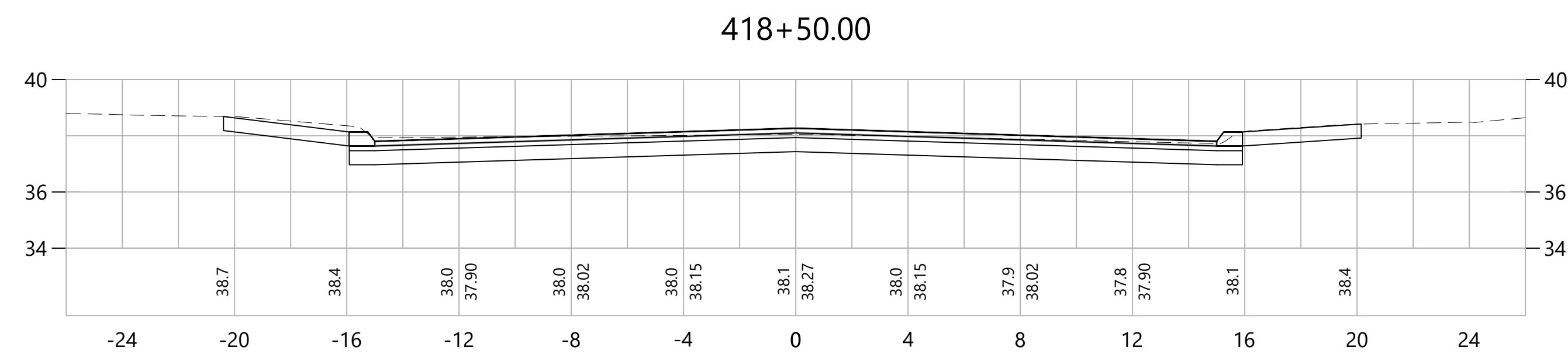
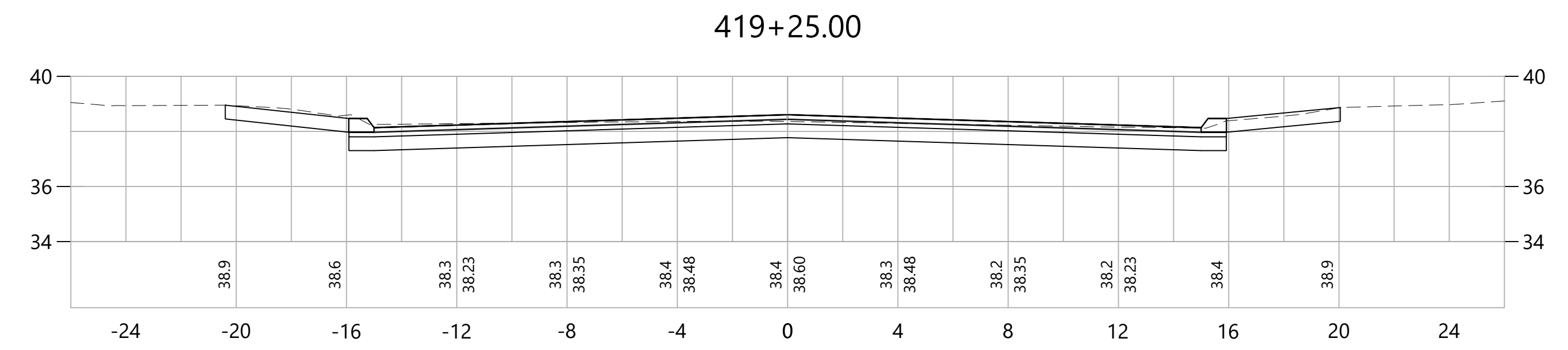
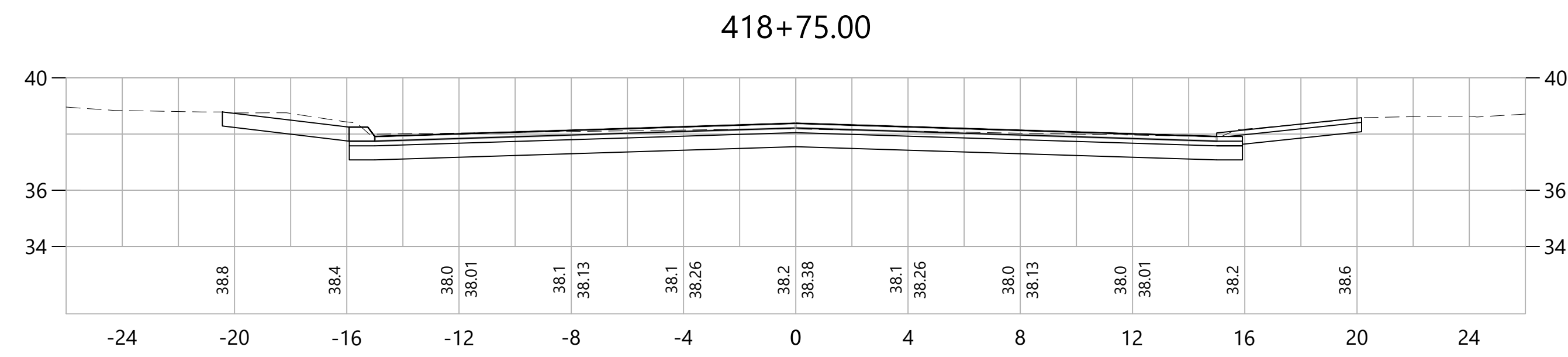
ISSUED FOR CONSTRUCTION DATE: JANUARY, 2020



PROJECT TITLE:
CAMBRIDGE DRIVE NEIGHBORHOOD
ROADWAY IMPROVEMENT PROJECT
VARIOUS LOCATIONS
CADD FILENAME: CRO-HOLL-JEFF-NASS-4241300.DWG

TOWN:
EAST HARTFORD, CONNECTICUT
DRAWING TITLE:
CROSS SECTIONS
JEFFERSON LANE

PROJECT NO.:
42413.00
DRAWING NO.:
CRO-095
SHEET NO.:
215 OF 294




REV.	DATE	DESCRIPTION	SHEET. NO.



DESIGNER:
JRE
DRAFTER:
TJM
CHECKED BY:
BAA
APPROVED BY: SON

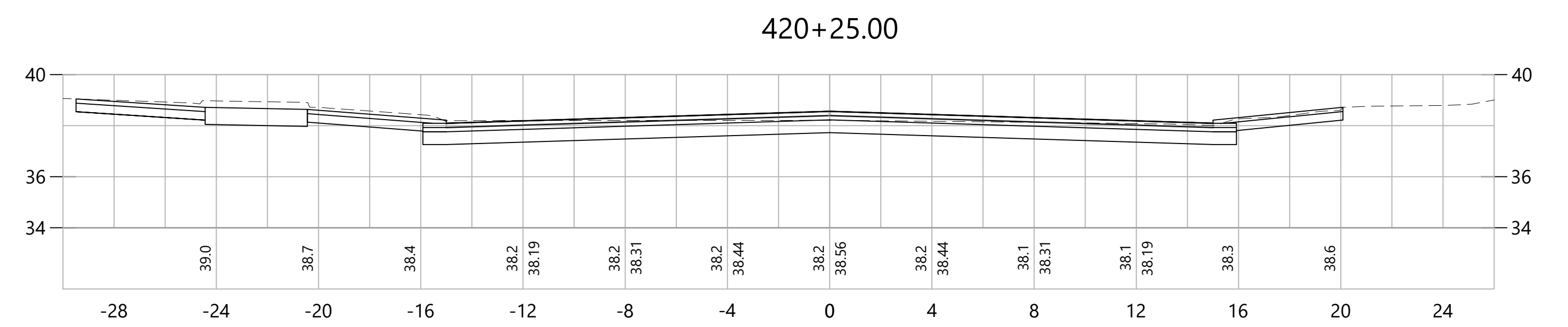
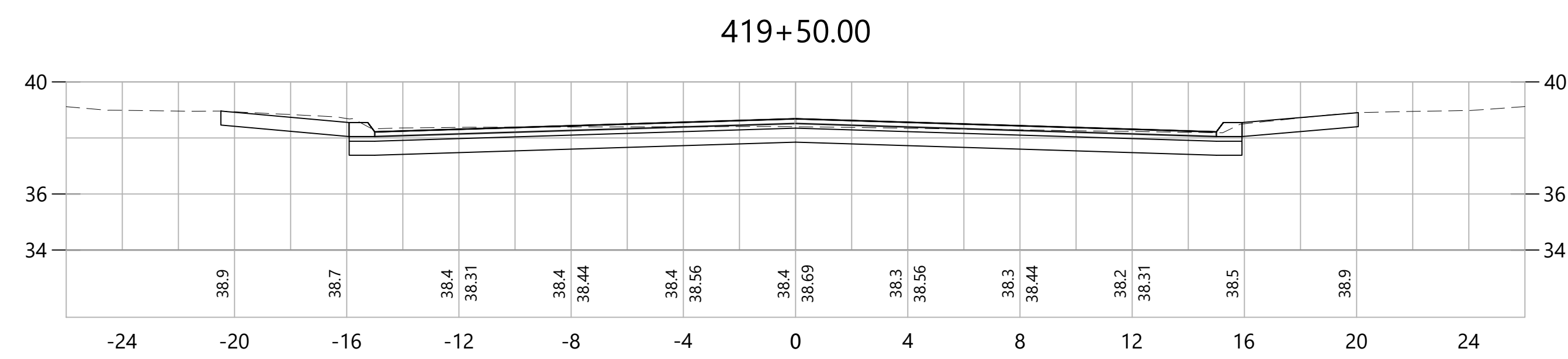
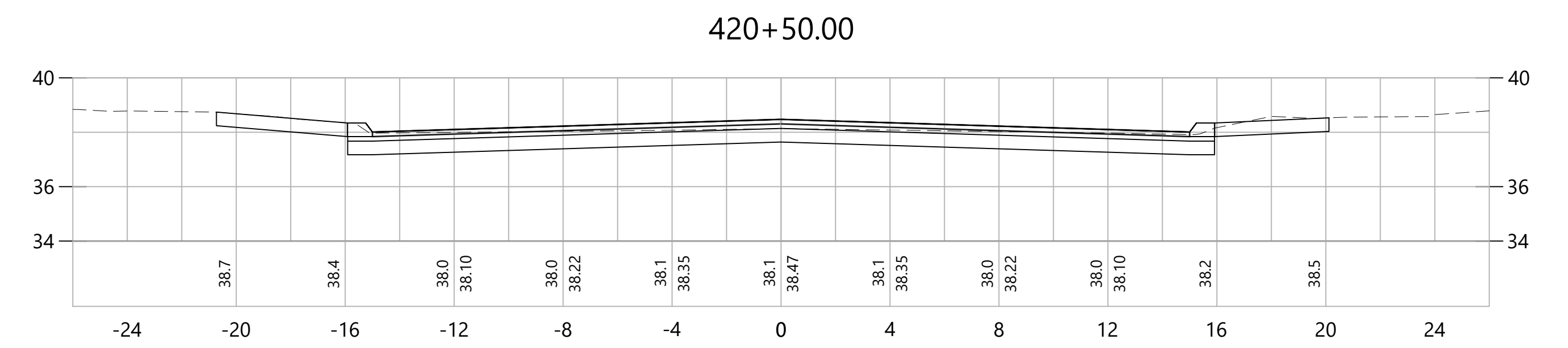
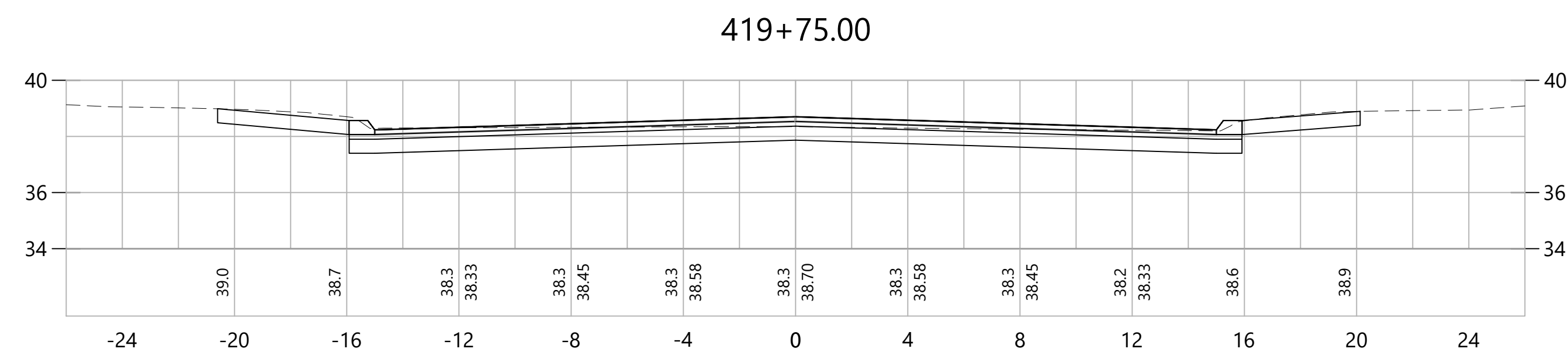
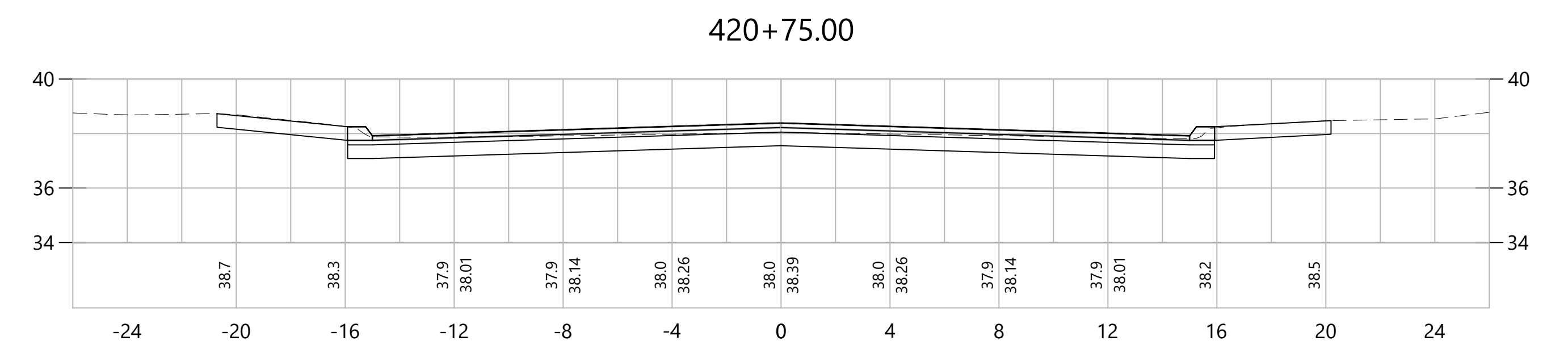
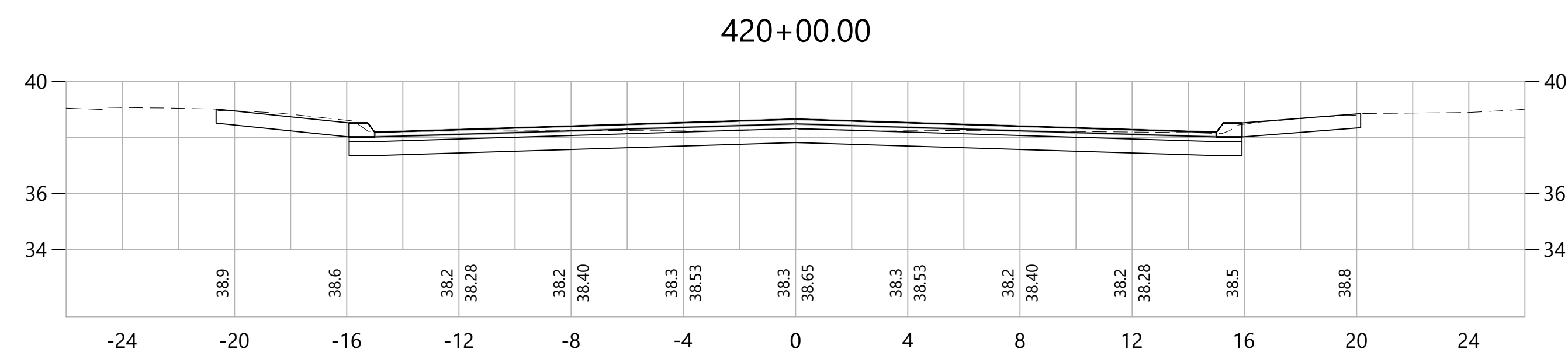
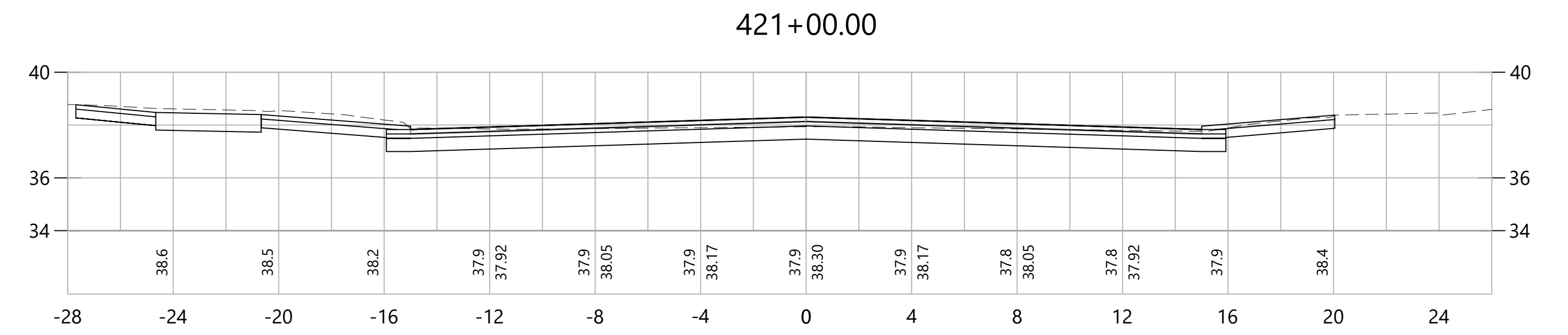
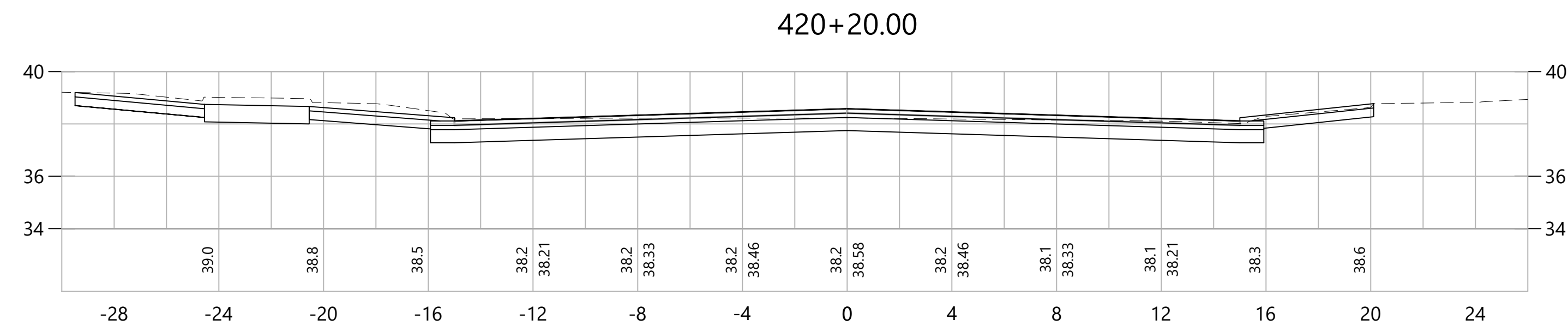
ISSUED FOR CONSTRUCTION DATE: JANUARY, 2020



PROJECT TITLE:
**CAMBRIDGE DRIVE NEIGHBORHOOD
ROADWAY IMPROVEMENT PROJECT
VARIOUS LOCATIONS**
CADD FILENAME: CRO-HOLL-JEFF-NASS-4241300.DWG

TOWN:
EAST HARTFORD, CONNECTICUT
DRAWING TITLE:
**CROSS SECTIONS
JEFFERSON LANE**

PROJECT NO.:
42413.00
DRAWING NO.:
CRO-096
SHEET NO.:
216 OF 294




REV.	DATE	DESCRIPTION	SHEET. NO.



DESIGNER:
JRE
DRAFTER:
TJM
CHECKED BY:
BAA
APPROVED BY: SON

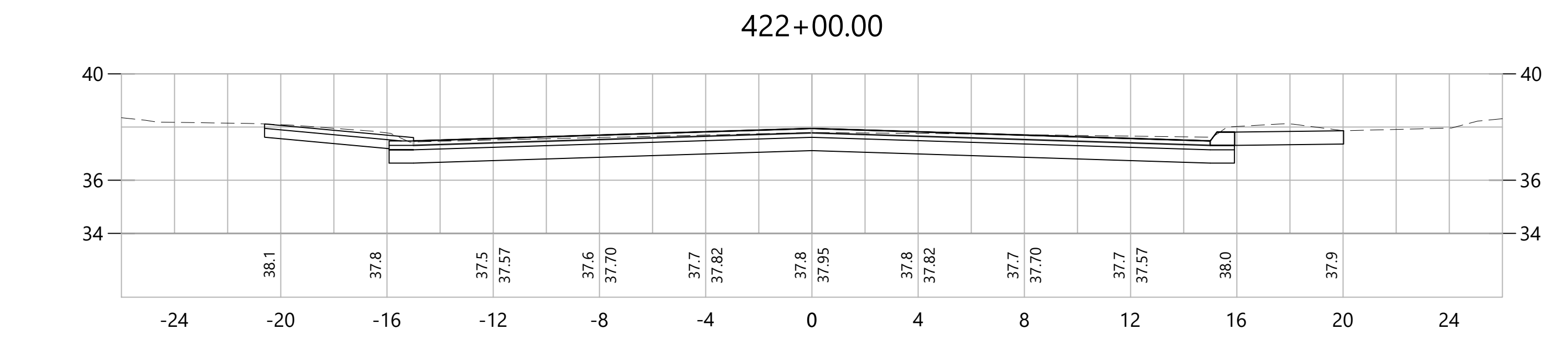
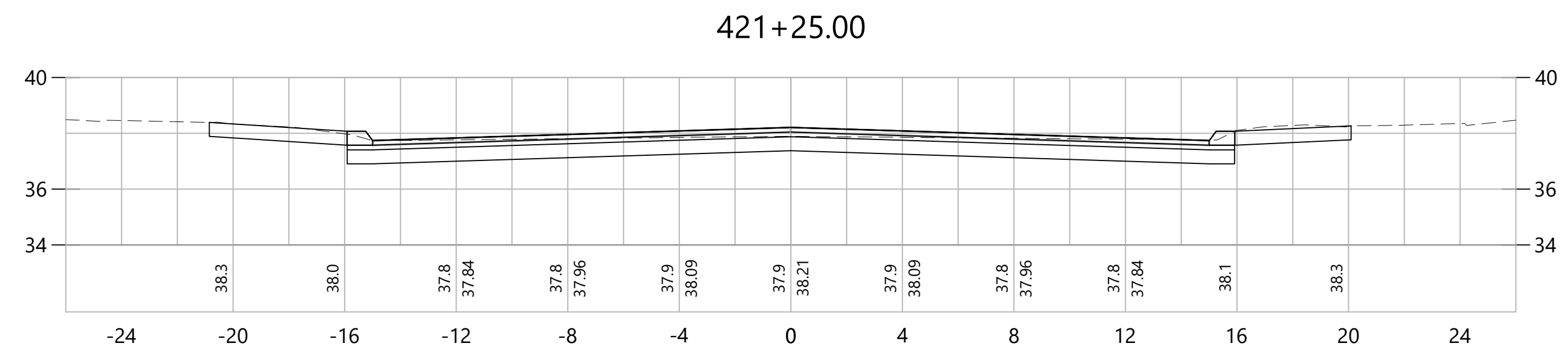
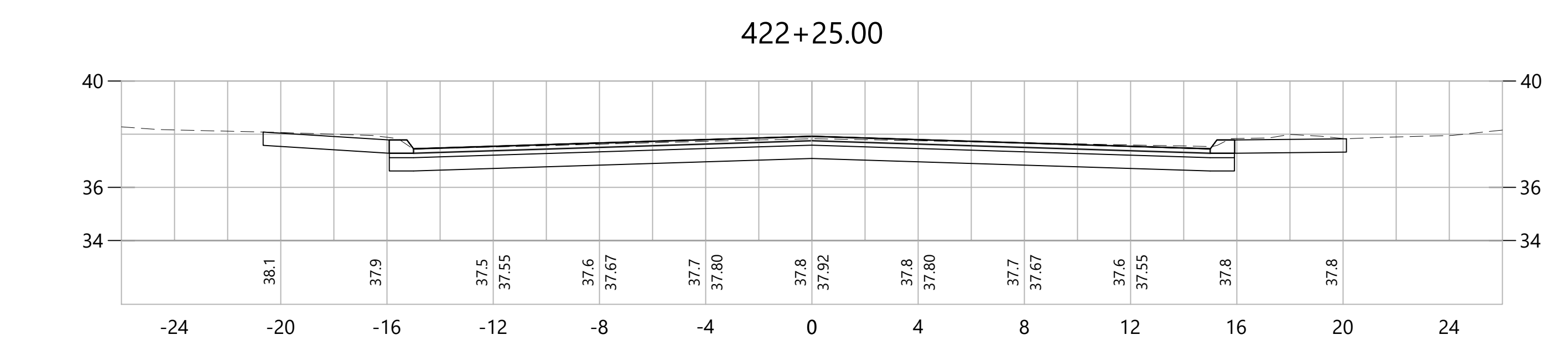
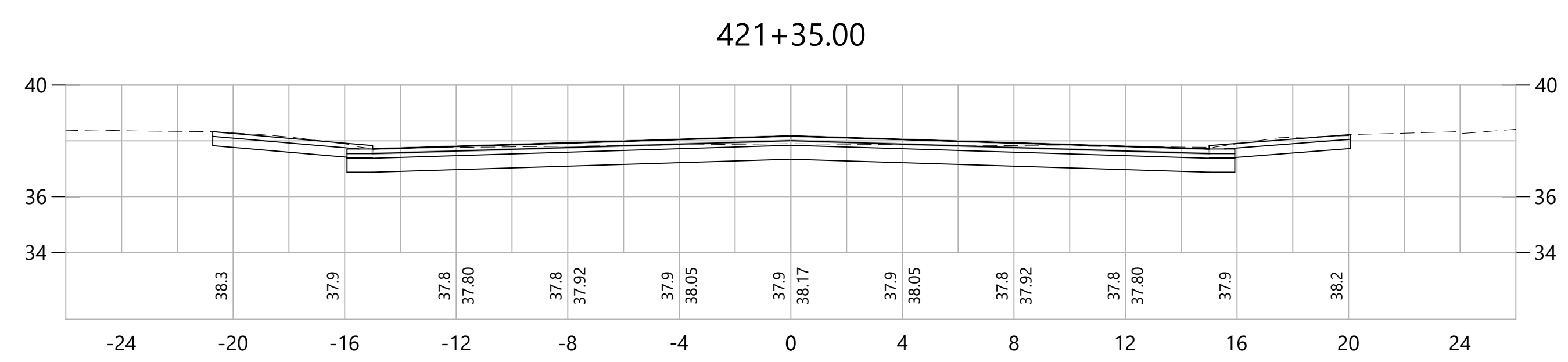
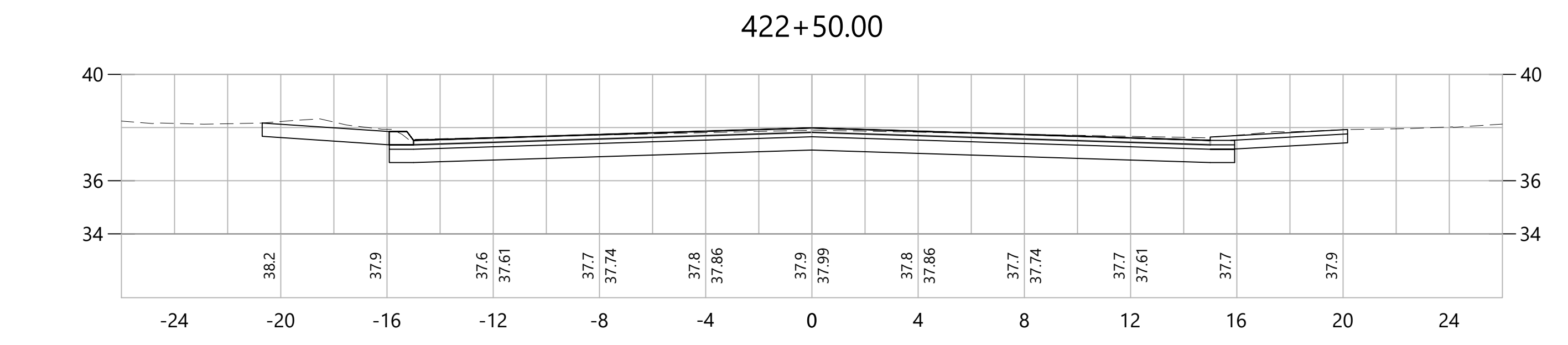
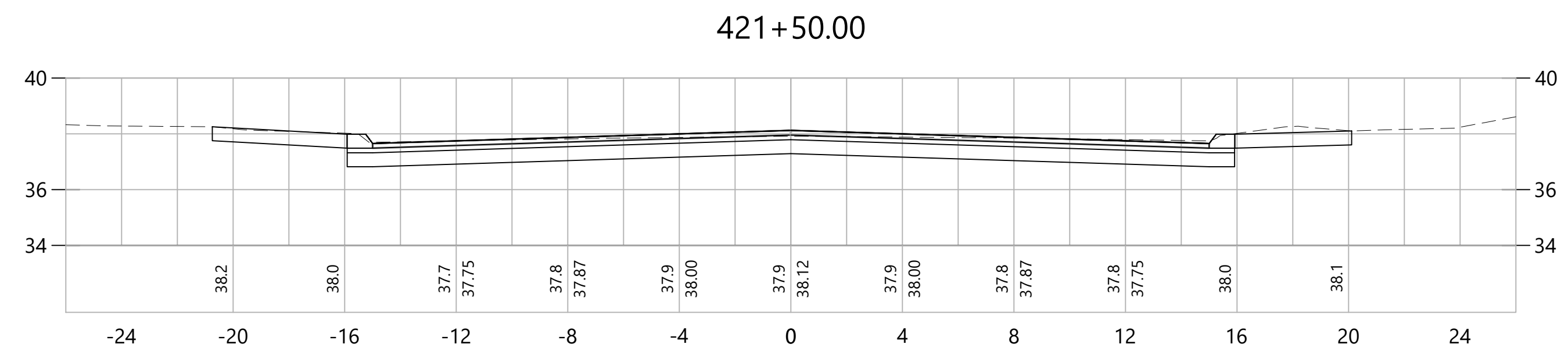
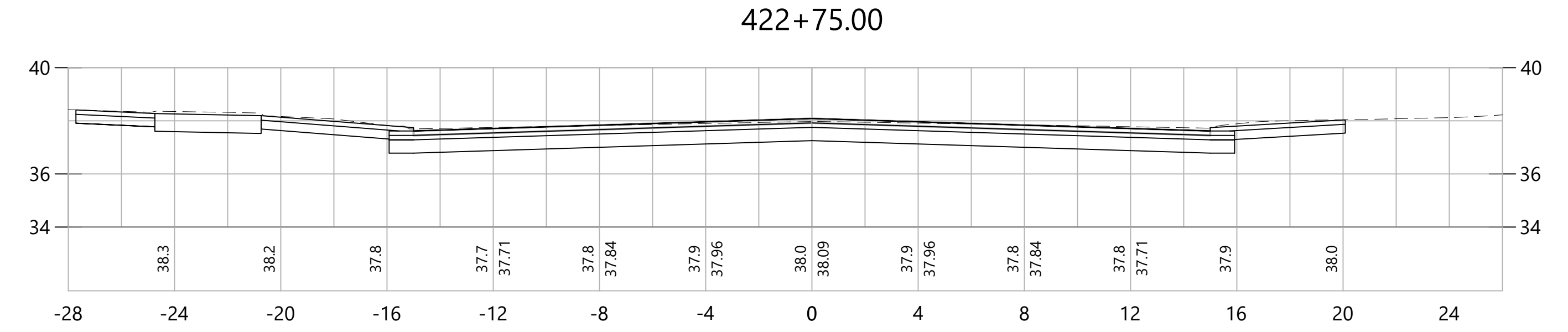
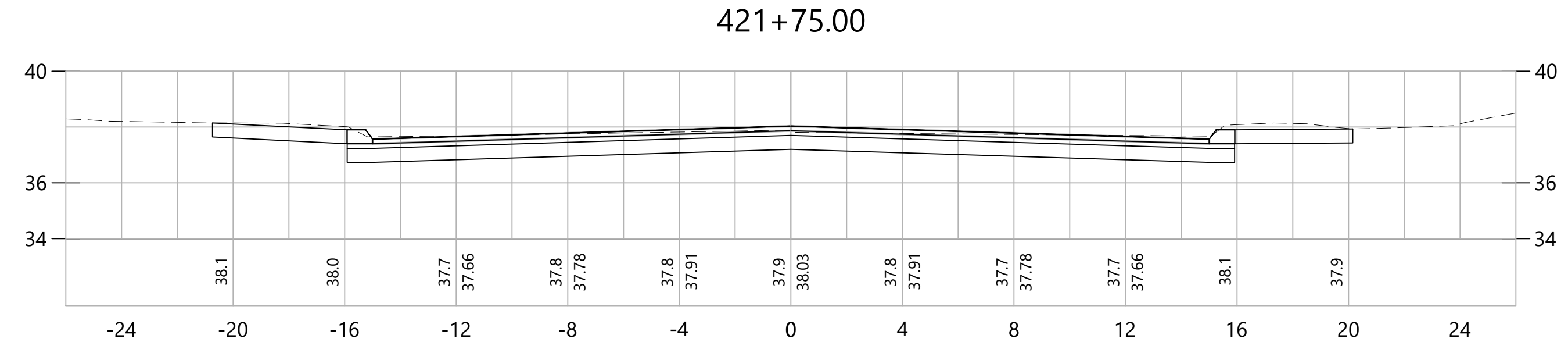
vhb
Engineers Scientists Planners Designers
ISSUED FOR CONSTRUCTION DATE: JANUARY, 2020



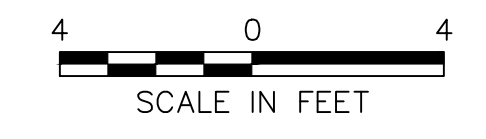
PROJECT TITLE:
**CAMBRIDGE DRIVE NEIGHBORHOOD
ROADWAY IMPROVEMENT PROJECT
VARIOUS LOCATIONS**
CADD FILENAME: CRO-HOLL-JEFF-NASS-4241300.DWG

TOWN:
EAST HARTFORD, CONNECTICUT
DRAWING TITLE:
**CROSS SECTIONS
JEFFERSON LANE**

PROJECT NO.:
42413.00
DRAWING NO.:
CRO-097
SHEET NO.:
217 OF 294




REV.	DATE	DESCRIPTION	SHEET. NO.



DESIGNER:
JRE
DRAFTER:
TJM
CHECKED BY:
BAA
APPROVED BY: SON

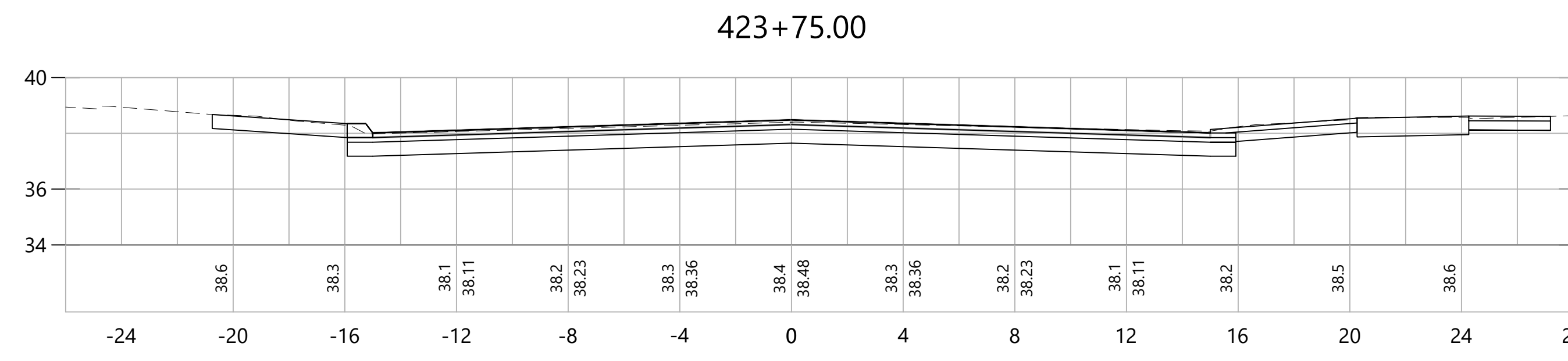
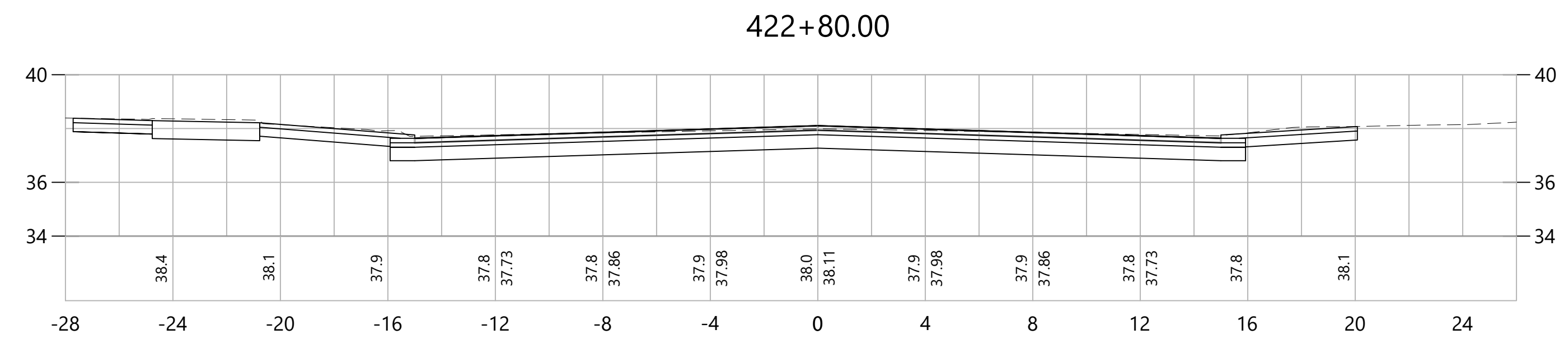
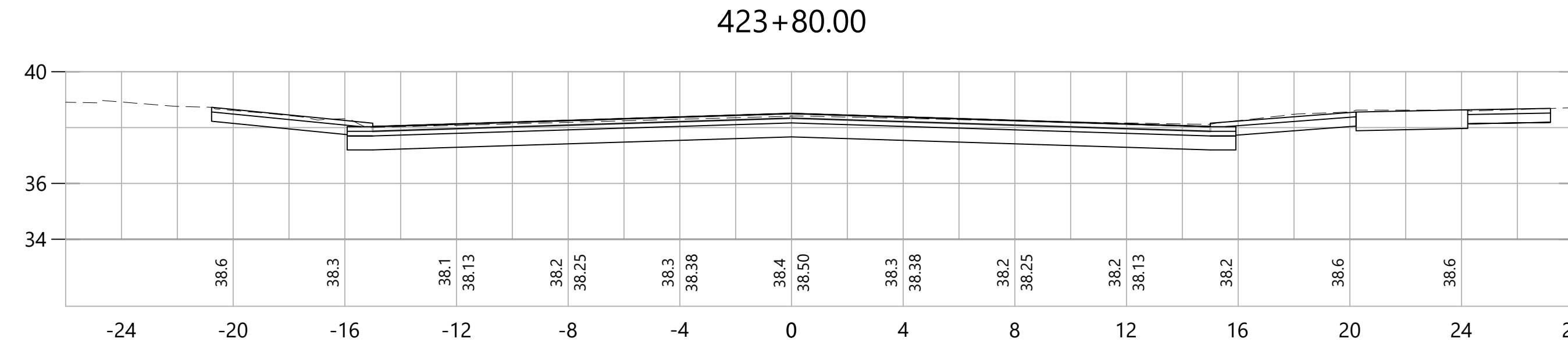
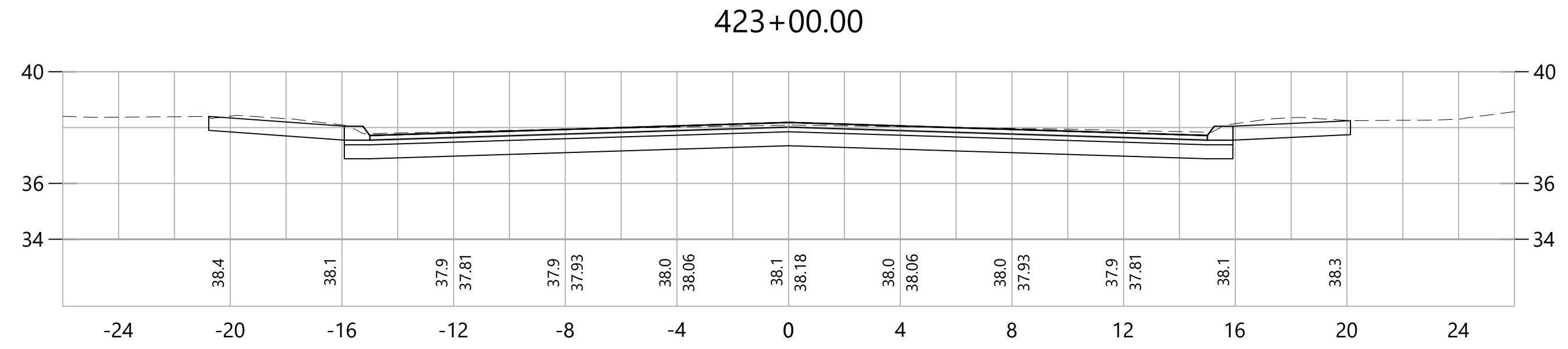
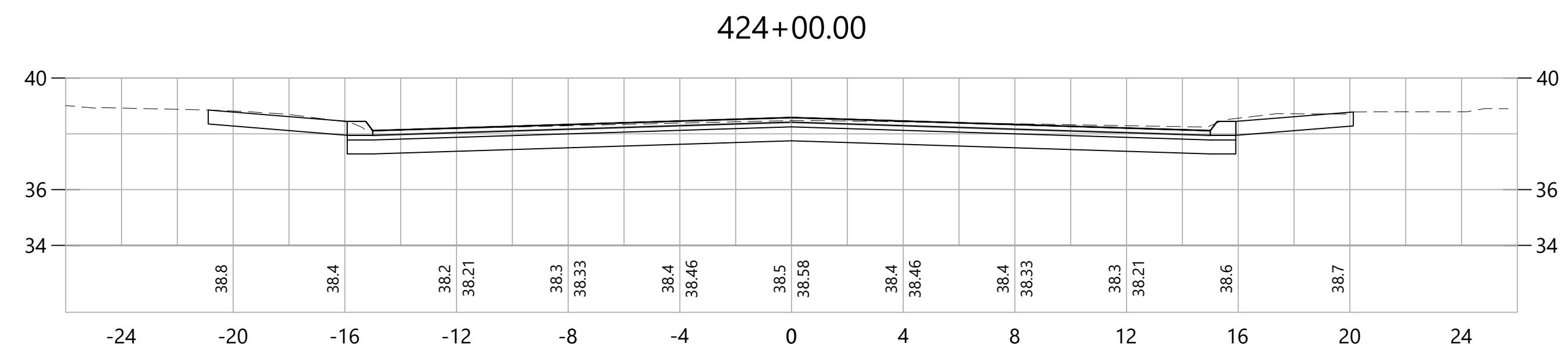
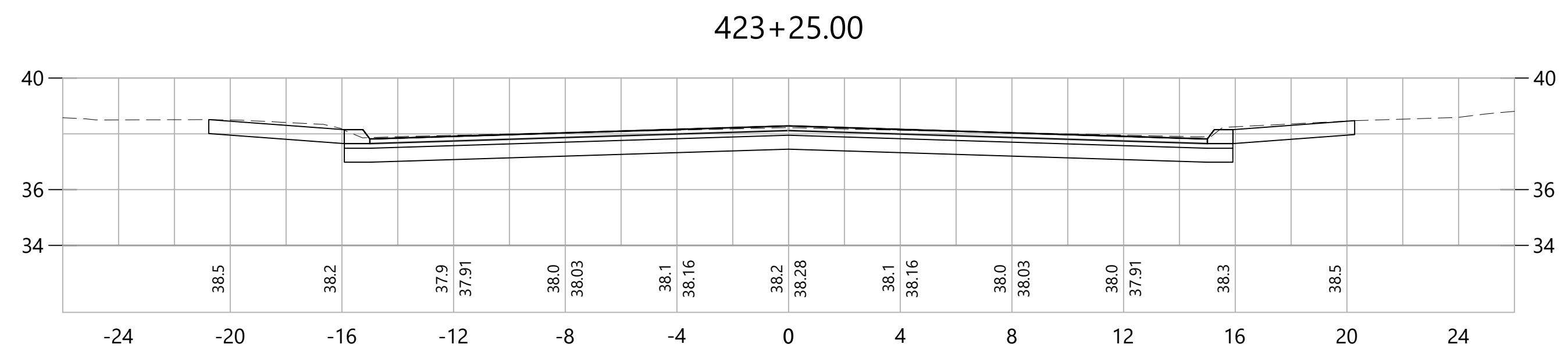
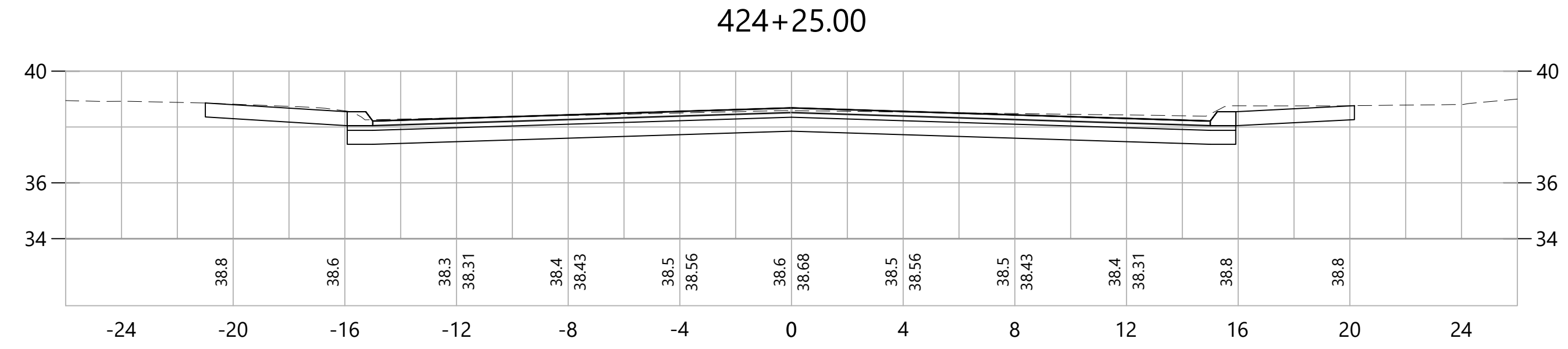
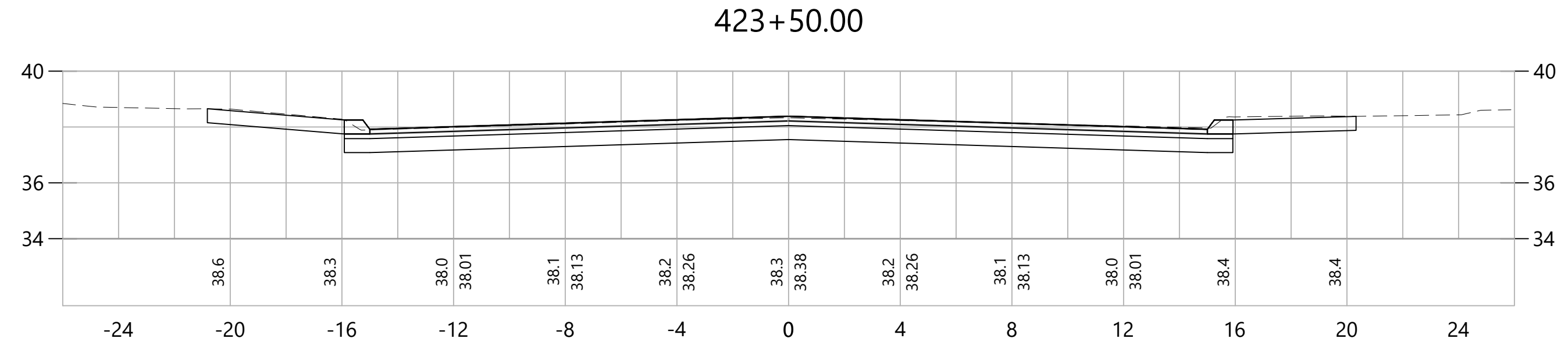
ISSUED FOR CONSTRUCTION DATE: JANUARY, 2020



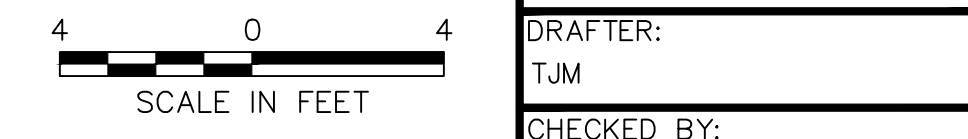
PROJECT TITLE:
**CAMBRIDGE DRIVE NEIGHBORHOOD
ROADWAY IMPROVEMENT PROJECT
VARIOUS LOCATIONS**
CADD FILENAME: CRO-HOLL-JEFF-NASS-4241300.DWG

TOWN:
EAST HARTFORD, CONNECTICUT
DRAWING TITLE:
**CROSS SECTIONS
JEFFERSON LANE**

PROJECT NO.:
42413.00
DRAWING NO.:
CRO-098
SHEET NO.:
218 OF 294




REV.	DATE	DESCRIPTION	REVISIONS	SHEET. NO.



DESIGNER:
JRE
DRAFTER:
TJM
CHECKED BY:
BAA
APPROVED BY: SON

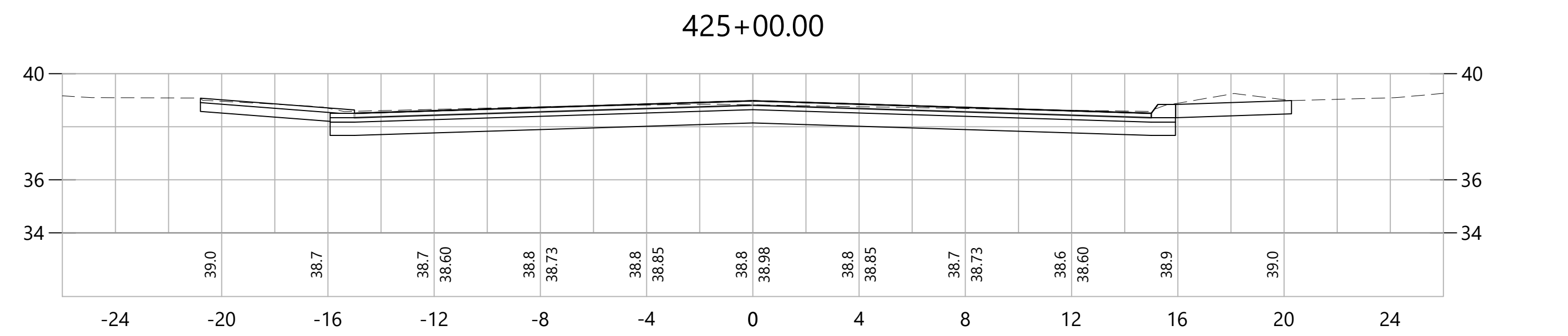
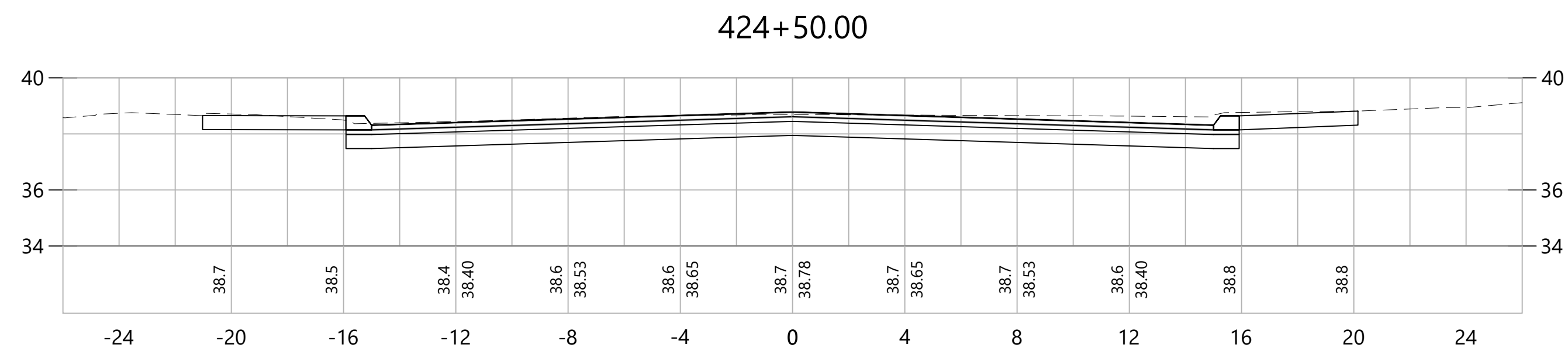
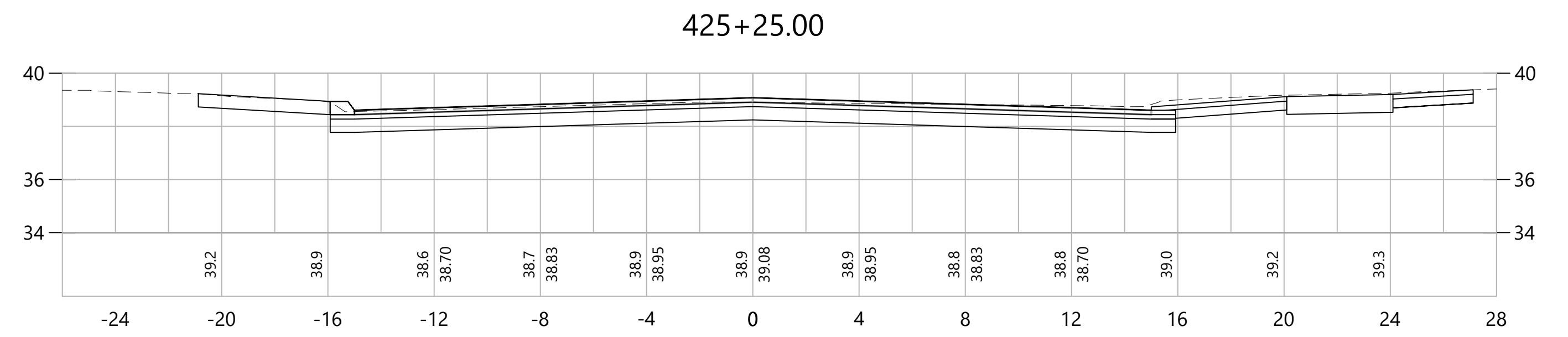
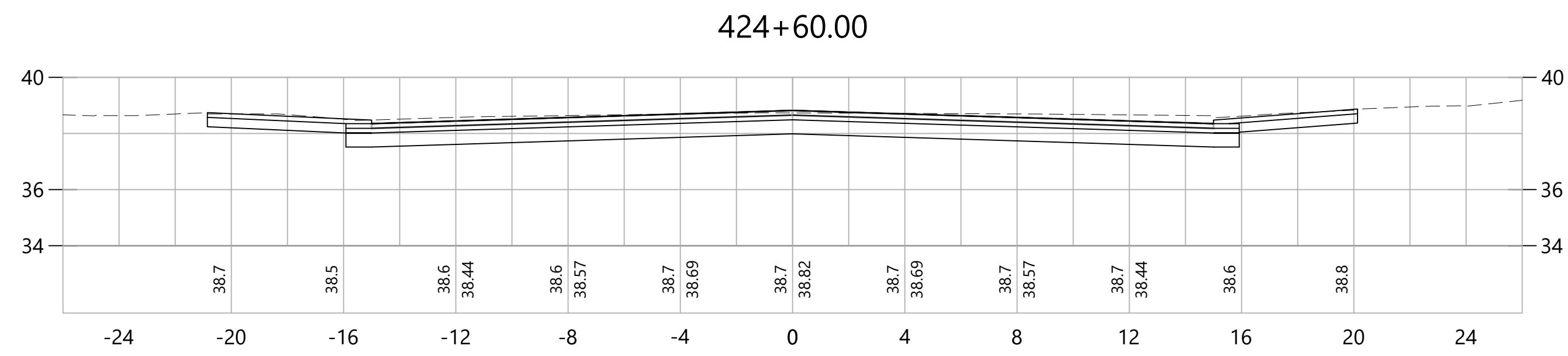
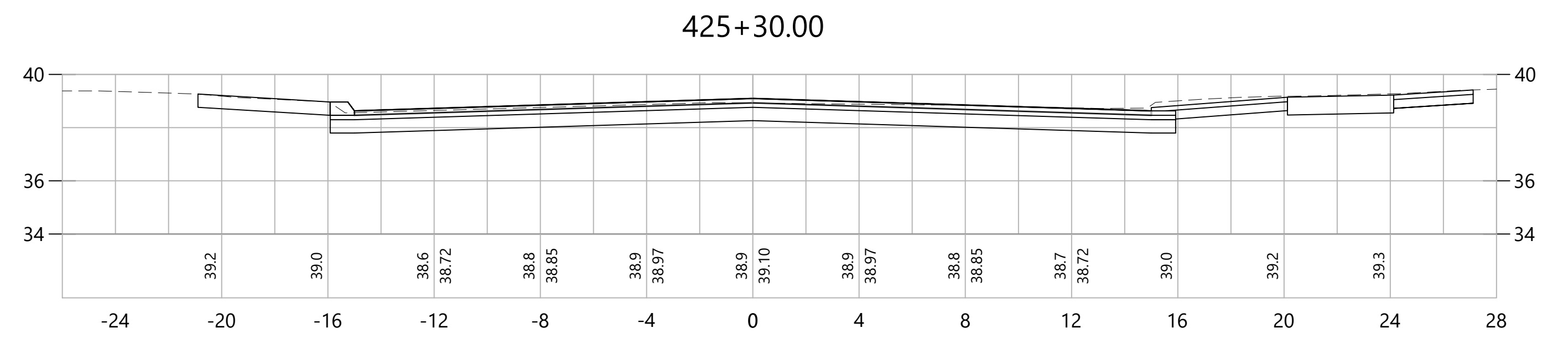
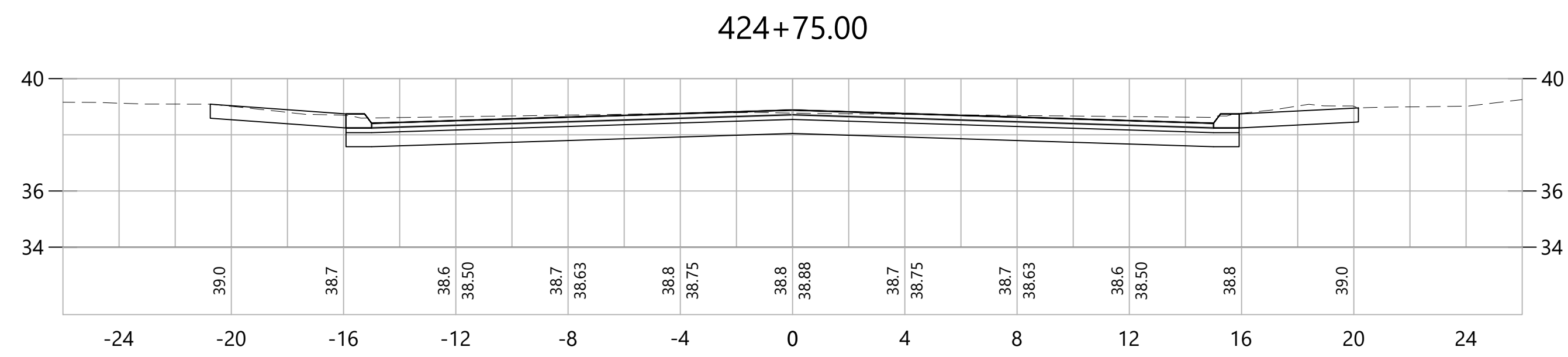
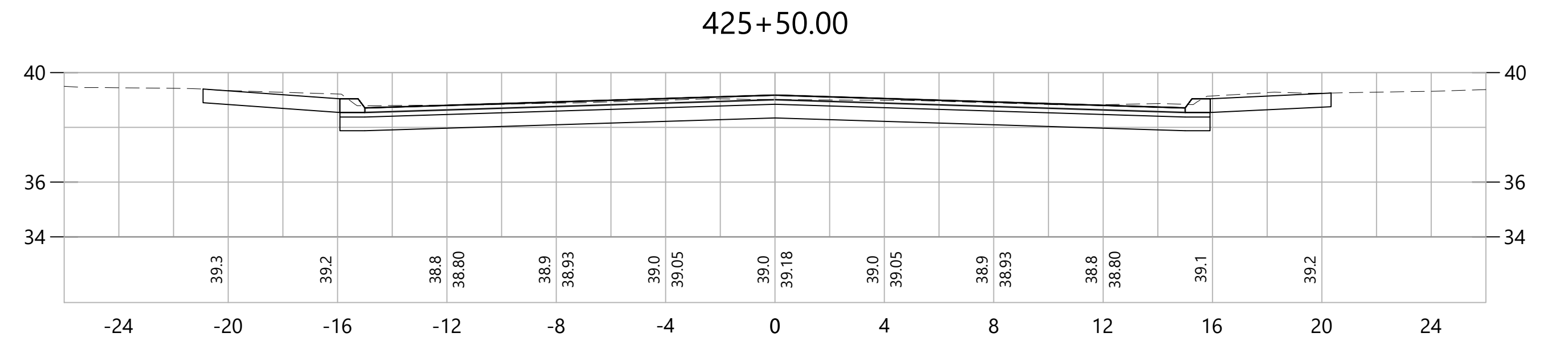
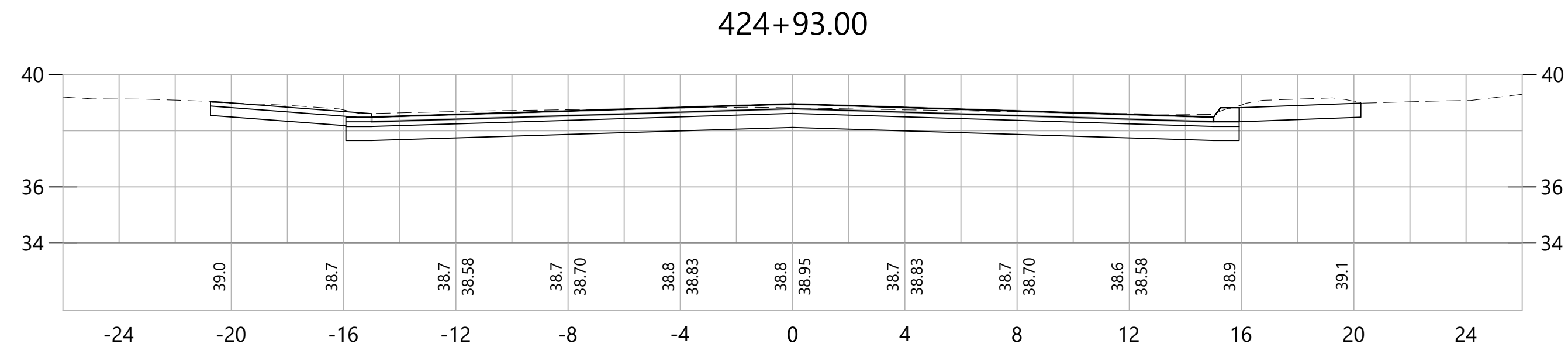
ISSUED FOR CONSTRUCTION DATE: JANUARY, 2020



PROJECT TITLE:
**CAMBRIDGE DRIVE NEIGHBORHOOD
ROADWAY IMPROVEMENT PROJECT
VARIOUS LOCATIONS**
CADD FILENAME: CRO-HOLL-JEFF-NASS-4241300.DWG

TOWN:
EAST HARTFORD, CONNECTICUT
DRAWING TITLE:
**CROSS SECTIONS
JEFFERSON LANE**

PROJECT NO.:
42413.00
DRAWING NO.:
CRO-099
SHEET NO.:
219 OF 294




REV.	DATE	DESCRIPTION	REVISIONS	SHEET. NO.



DESIGNER:
JRE
DRAFTER:
TJM
CHECKED BY:
BAA
APPROVED BY: SON

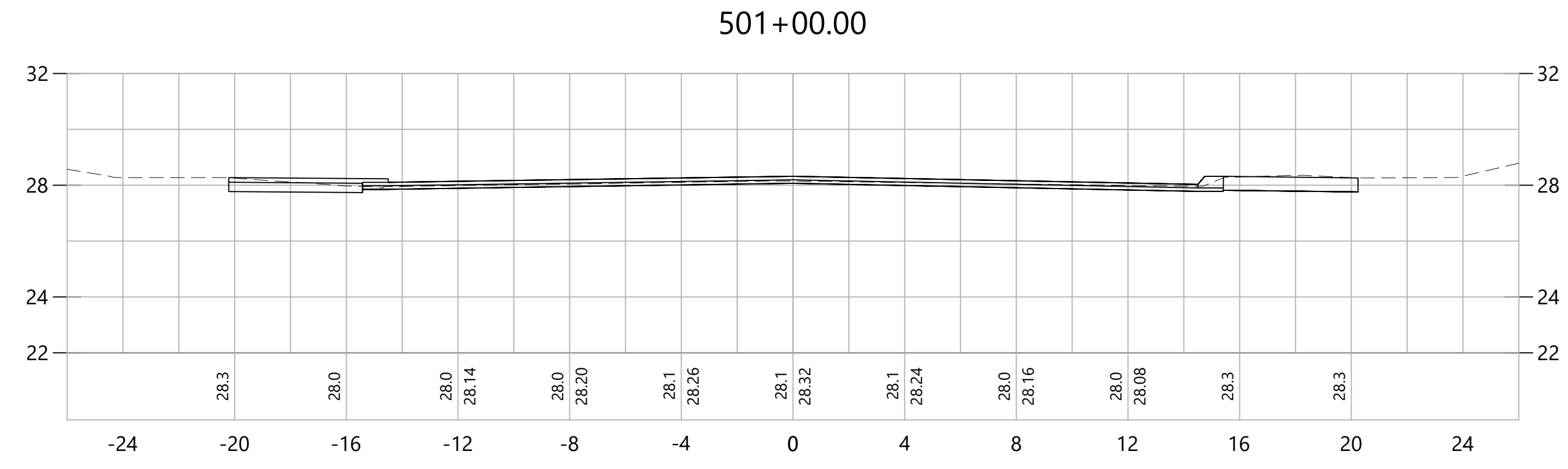
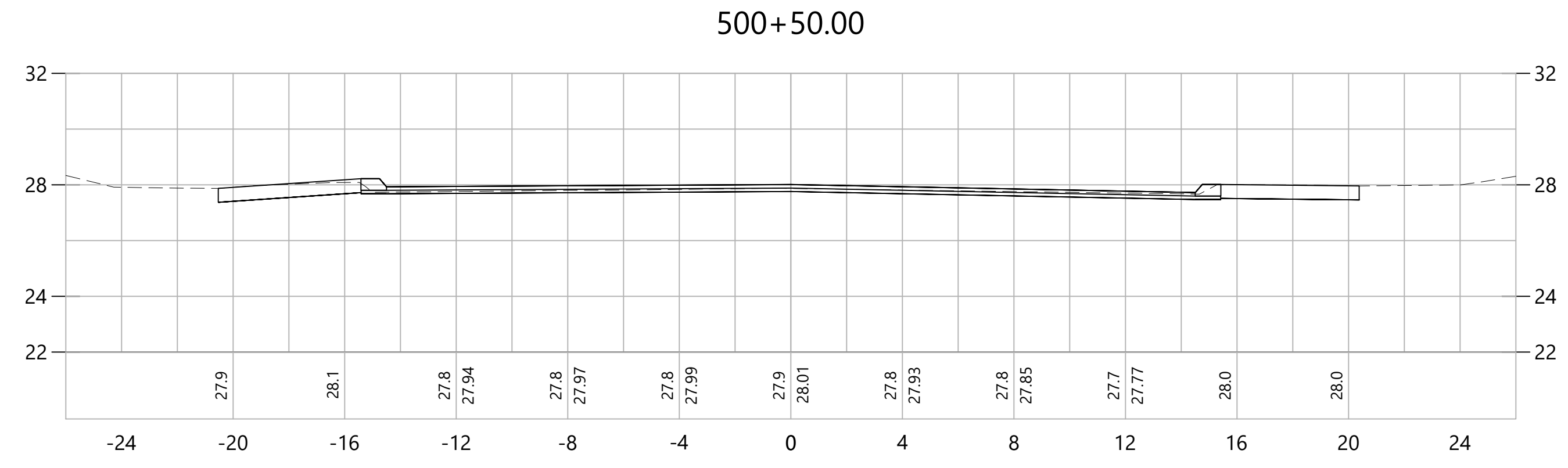
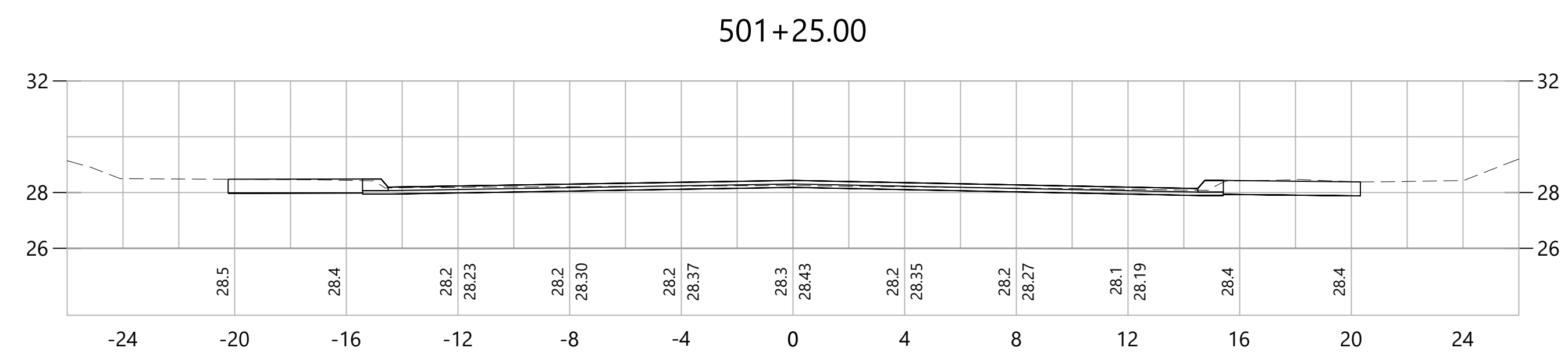
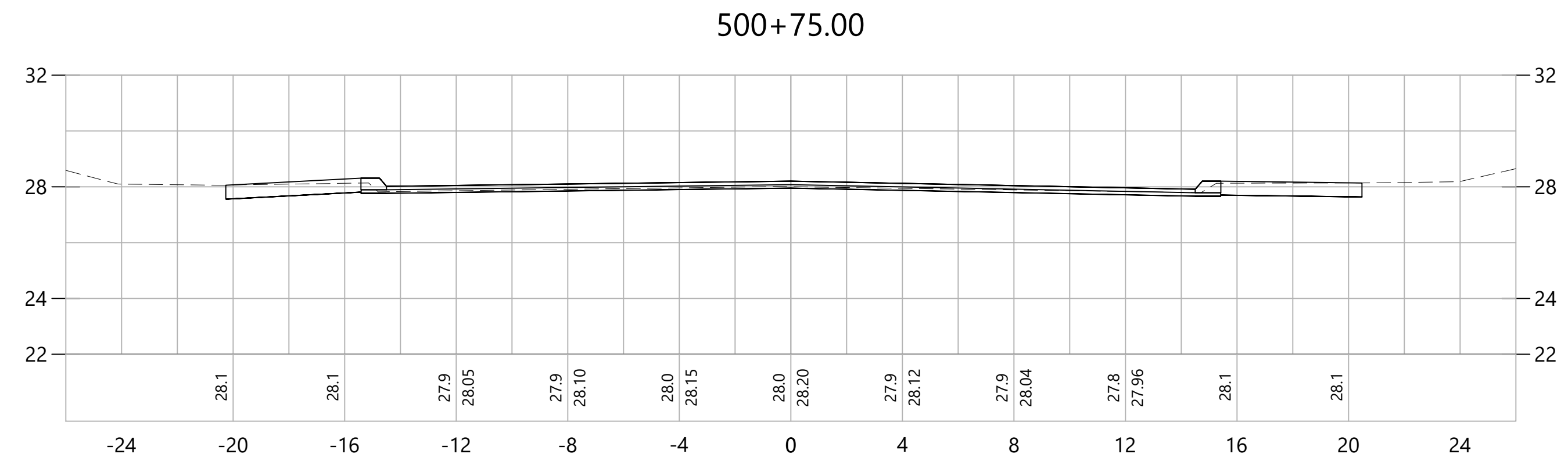
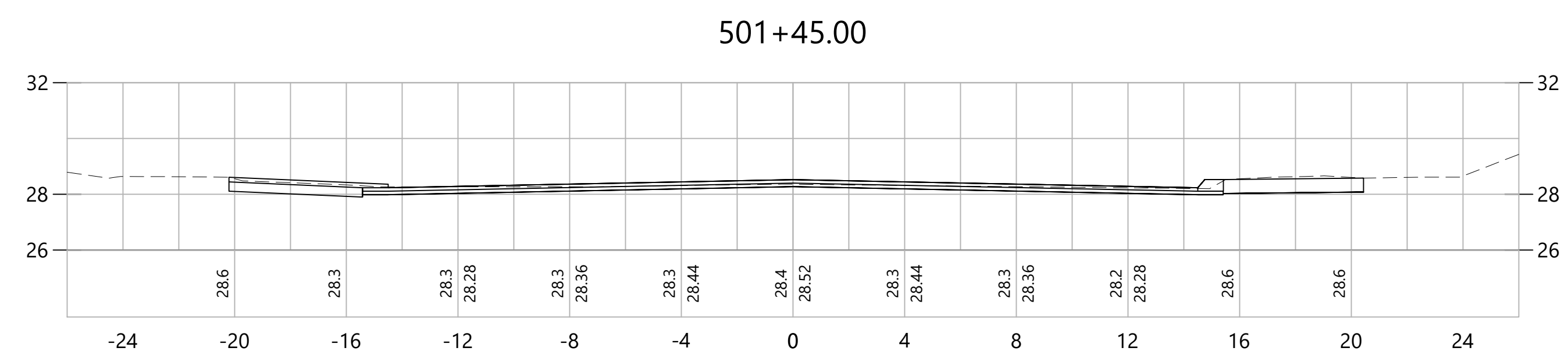
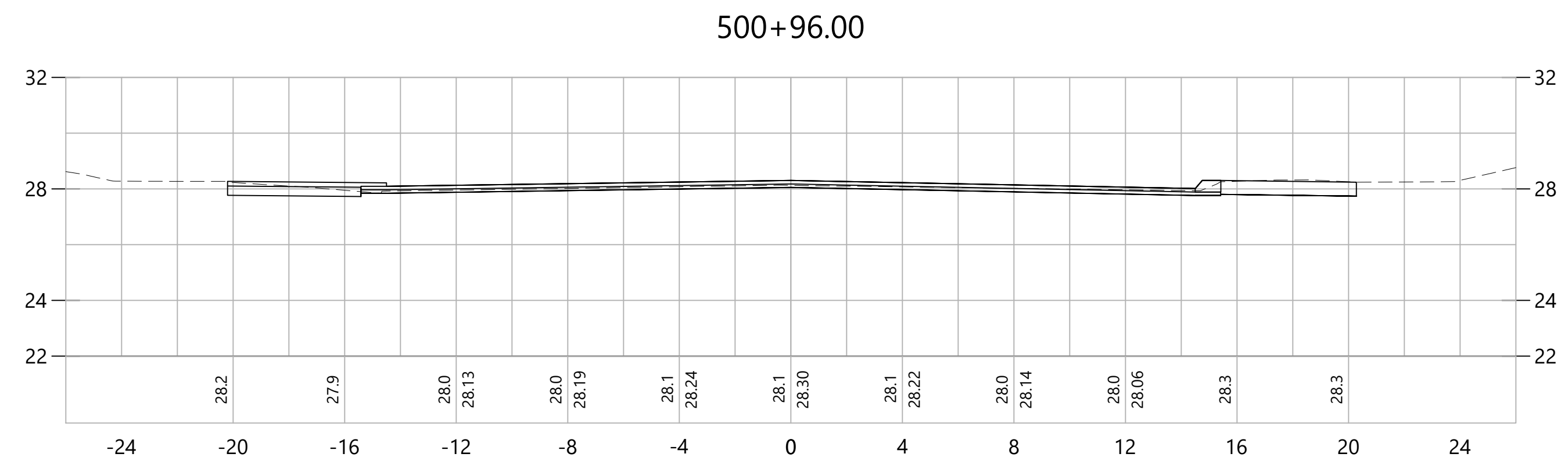
ISSUED FOR CONSTRUCTION DATE: JANUARY, 2020



PROJECT TITLE:
CAMBRIDGE DRIVE NEIGHBORHOOD
ROADWAY IMPROVEMENT PROJECT
VARIOUS LOCATIONS
CADD FILENAME: CRO-HOLL-JEFF-NASS-4241300.DWG

TOWN:
EAST HARTFORD, CONNECTICUT
DRAWING TITLE:
CROSS SECTIONS
JEFFERSON LANE

PROJECT NO.:
42413.00
DRAWING NO.:
CRO-100
SHEET NO.:
220 OF 294




REV.	DATE	DESCRIPTION	SHEET. NO.

SCALE IN FEET

DESIGNER: JRE
DRAFTER: TJM
CHECKED BY: BAA
APPROVED BY: SON

ISSUED FOR CONSTRUCTION DATE: JANUARY, 2020



PROJECT TITLE:
**CAMBRIDGE DRIVE NEIGHBORHOOD
ROADWAY IMPROVEMENT PROJECT
VARIOUS LOCATIONS**

CADD FILENAME: CRO-HAN-EVANS-MIL-4241300.DWG

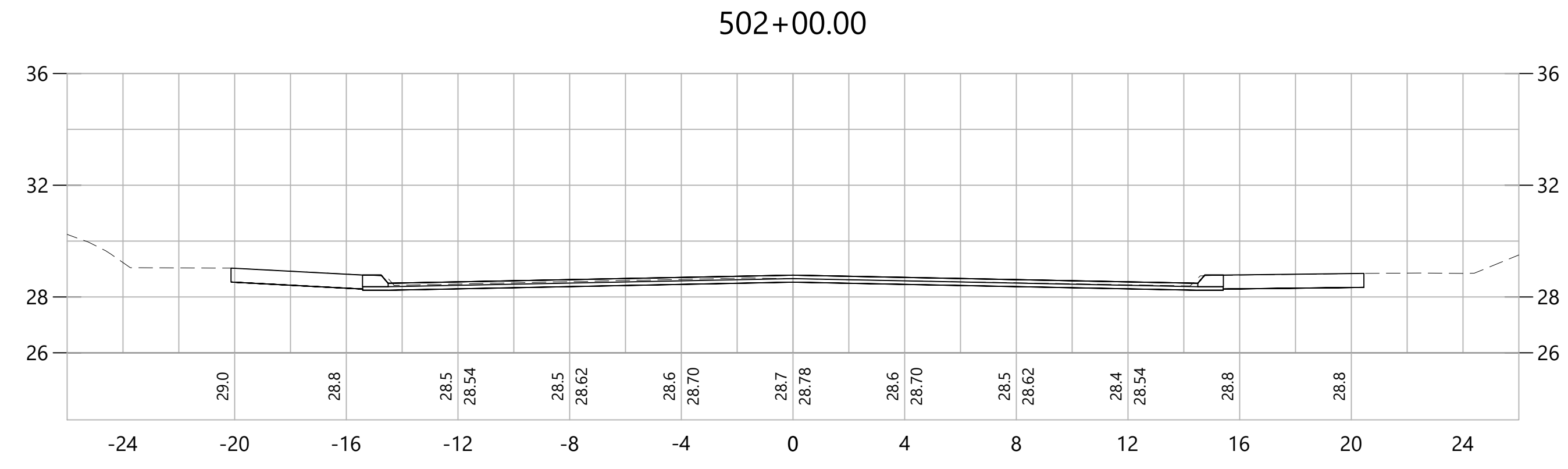
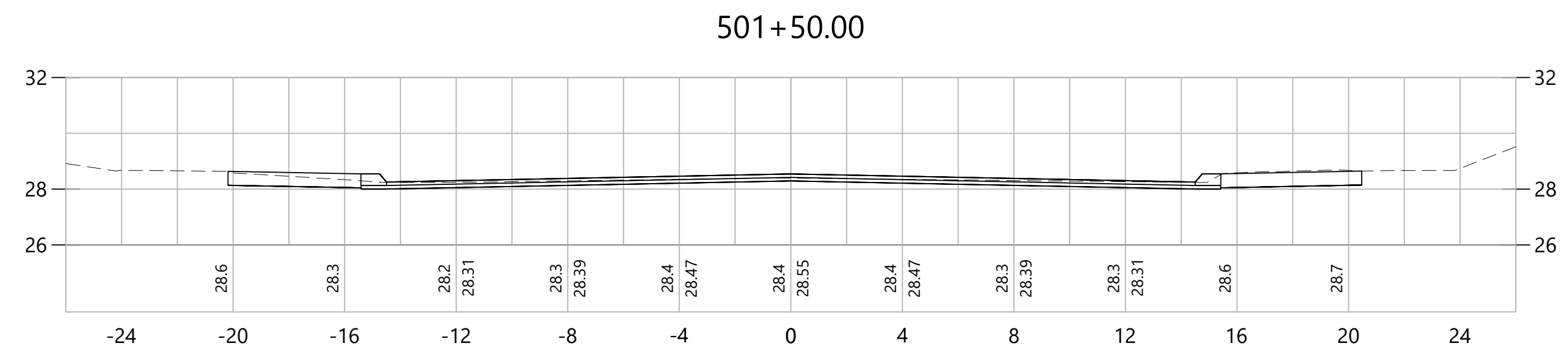
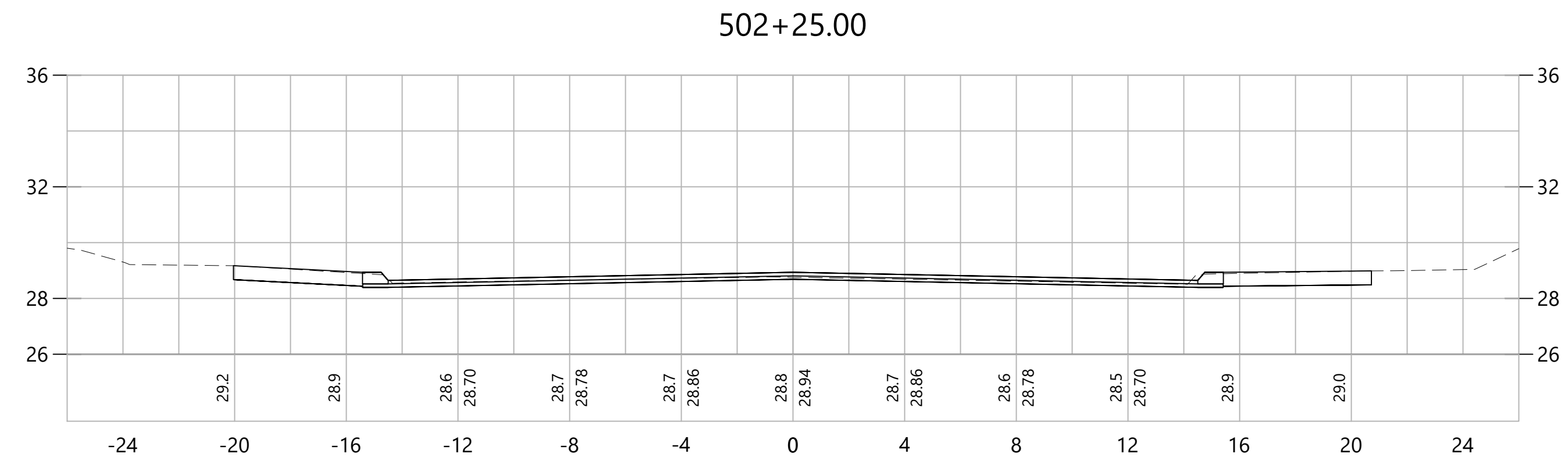
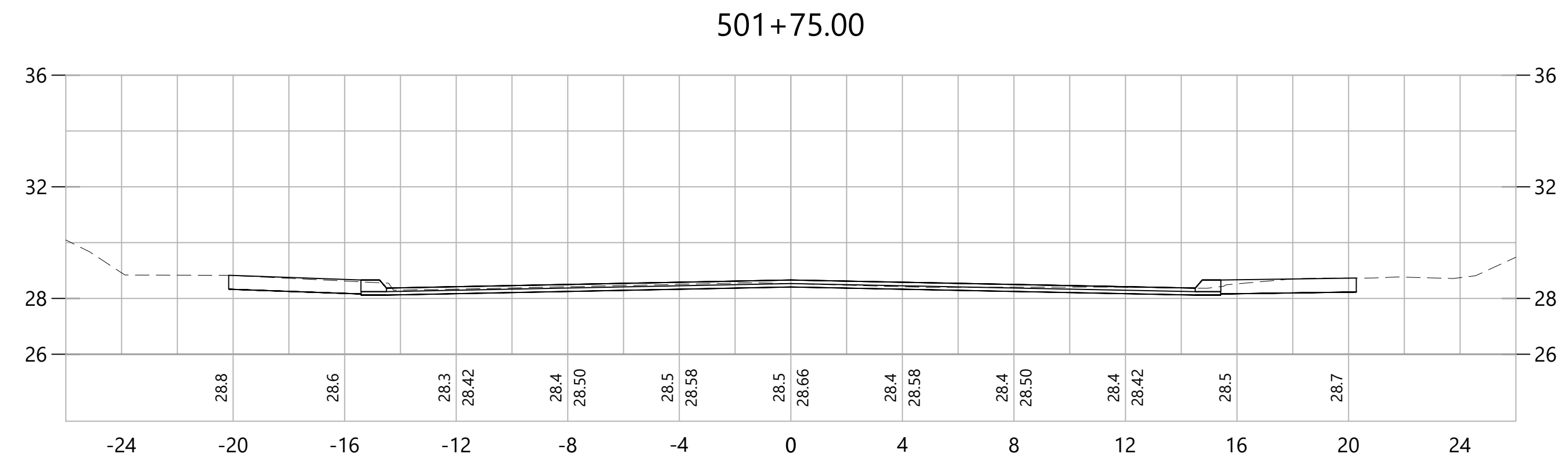
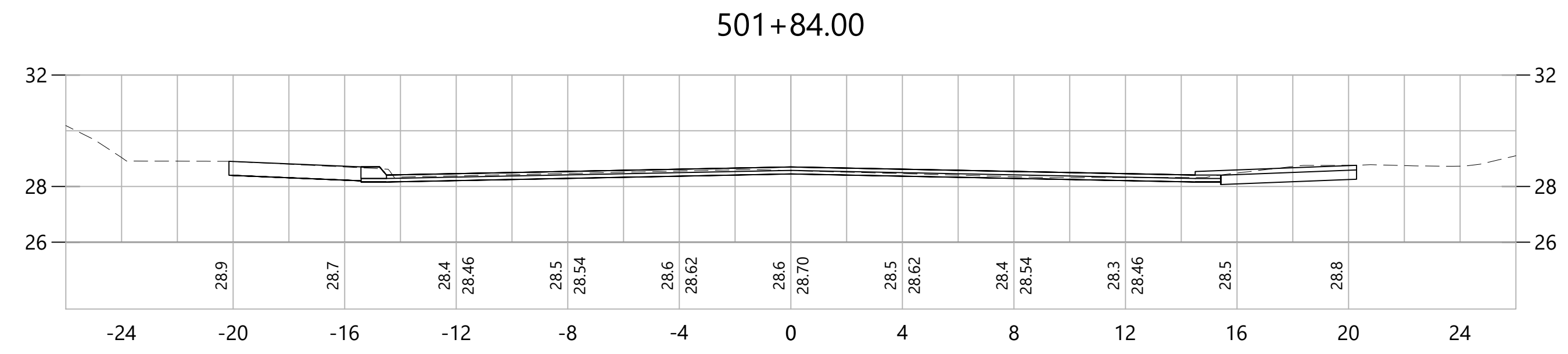
TOWN:
EAST HARTFORD, CONNECTICUT

DRAWING TITLE:
**CROSS SECTIONS
MILBROOK DRIVE**

PROJECT NO.:
42413.00

DRAWING NO.:
CRO-101

SHEET NO.:
221 OF 294




REV.	DATE	DESCRIPTION	SHEET. NO.



DESIGNER:
JRE
DRAFTER:
TJM
CHECKED BY:
BAA
APPROVED BY: SON

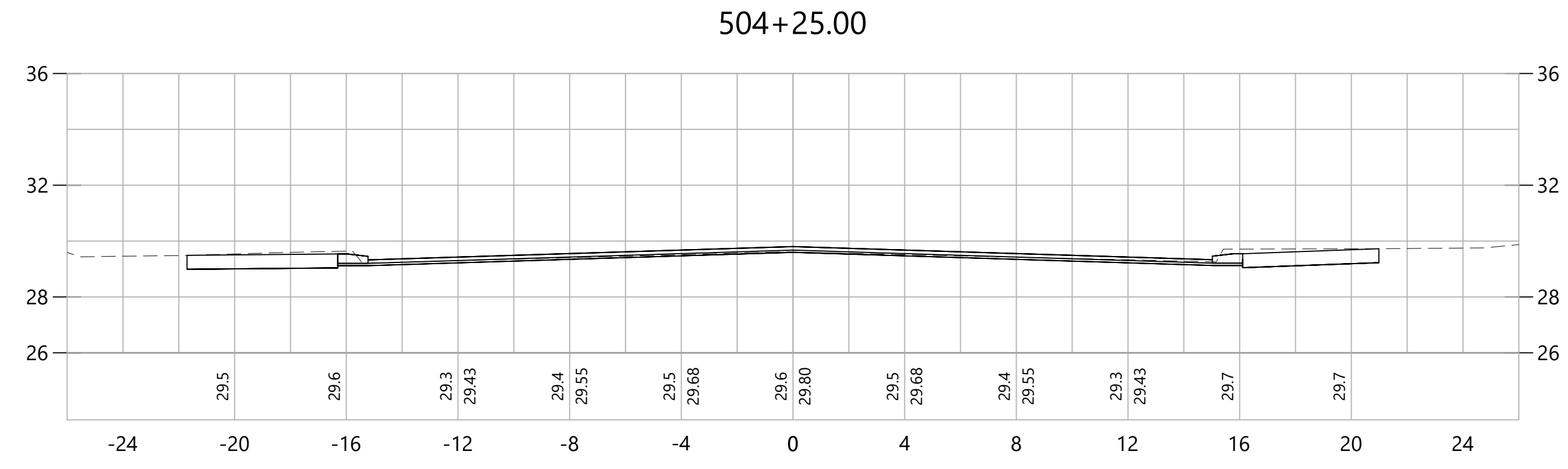
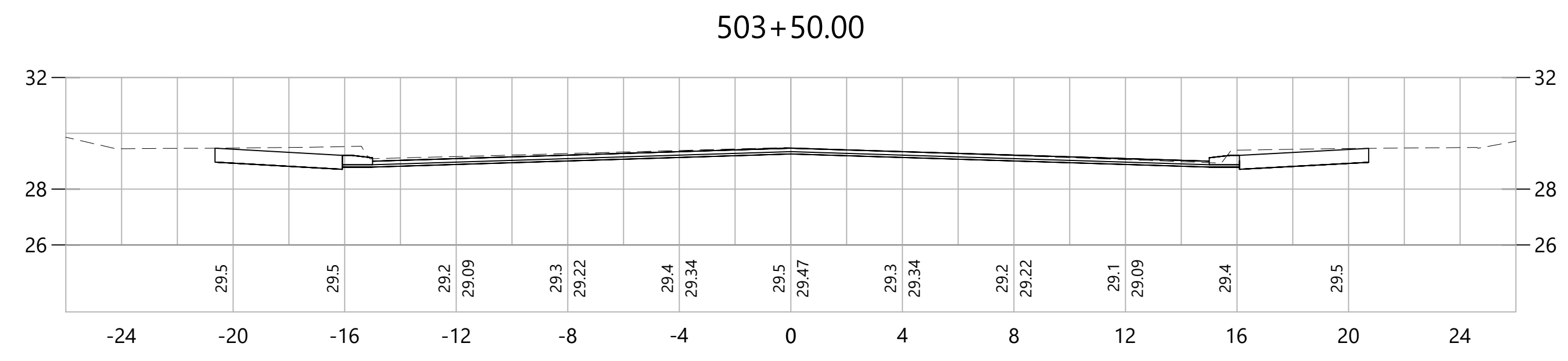
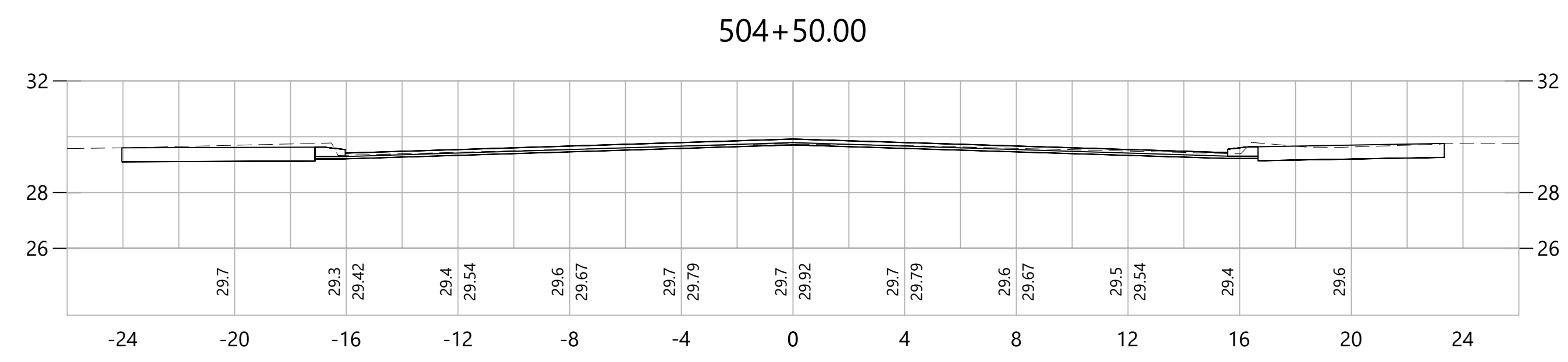
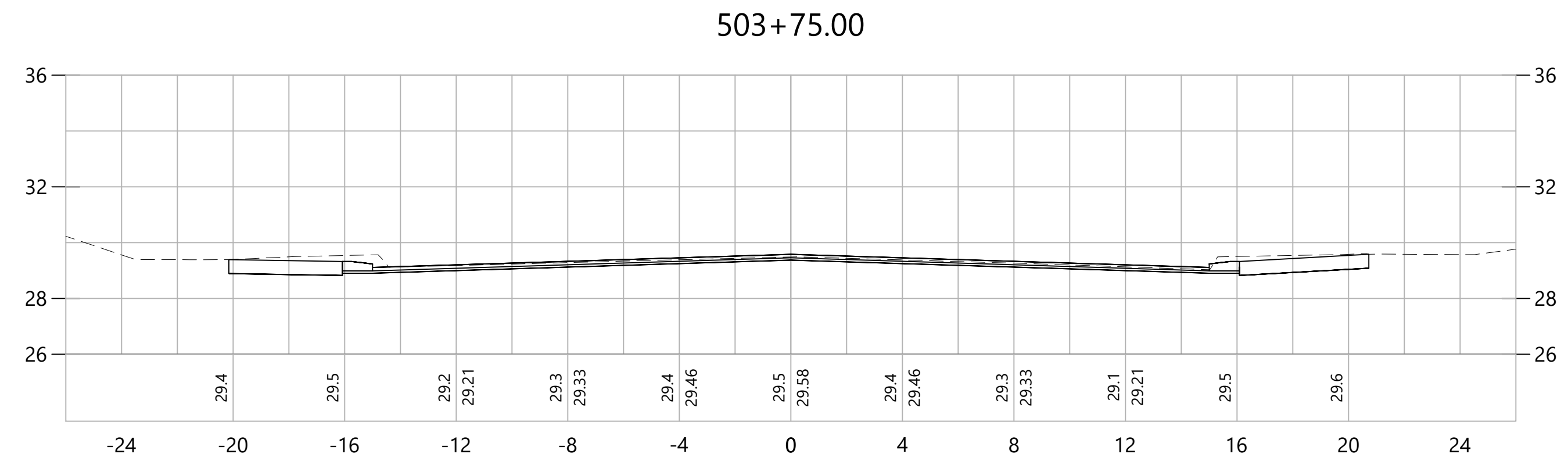
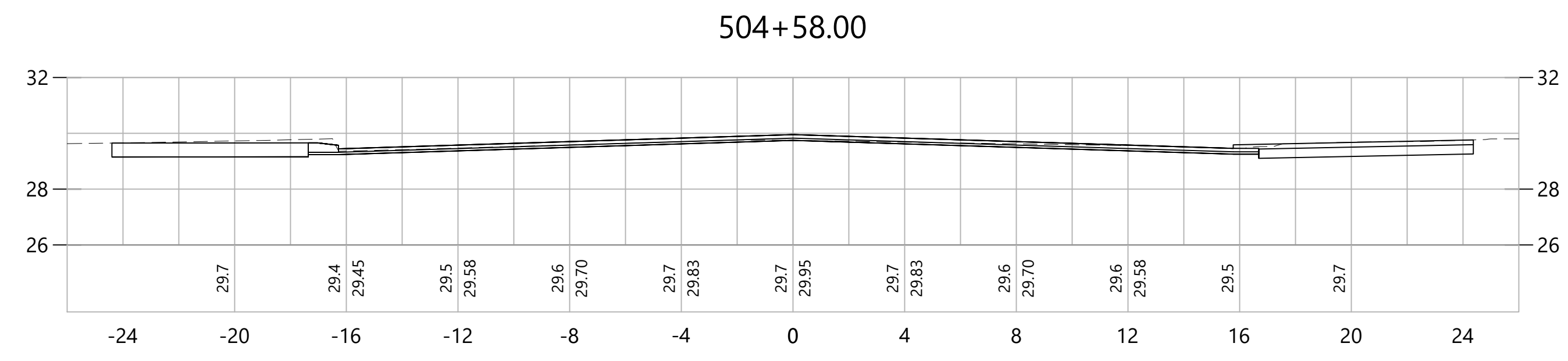
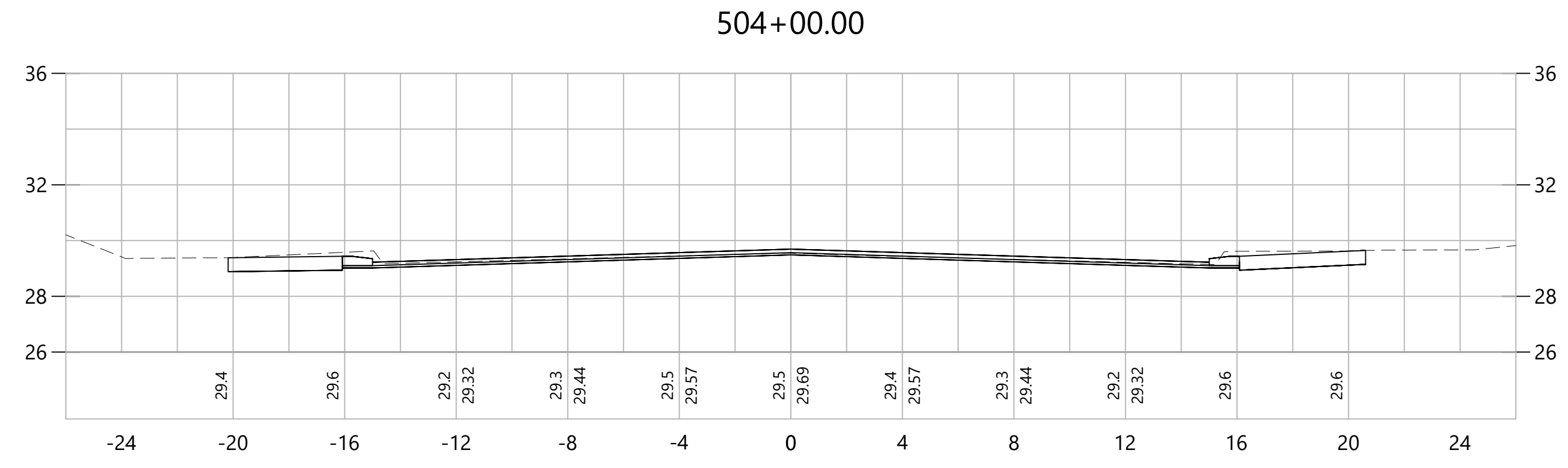
ISSUED FOR CONSTRUCTION DATE: JANUARY, 2020



PROJECT TITLE:
**CAMBRIDGE DRIVE NEIGHBORHOOD
ROADWAY IMPROVEMENT PROJECT
VARIOUS LOCATIONS**
CADD FILENAME: CRO-HAN-EVANS-MIL-4241300.DWG

TOWN:
EAST HARTFORD, CONNECTICUT
DRAWING TITLE:
**CROSS SECTIONS
MILBROOK DRIVE**

PROJECT NO.:
42413.00
DRAWING NO.:
CRO-102
SHEET NO.:
222 OF 294



REV.	DATE	DESCRIPTION	SHEET. NO.

SCALE IN FEET

DESIGNER: JRE
 DRAFTER: TJM
 CHECKED BY: BAA
 APPROVED BY: SON

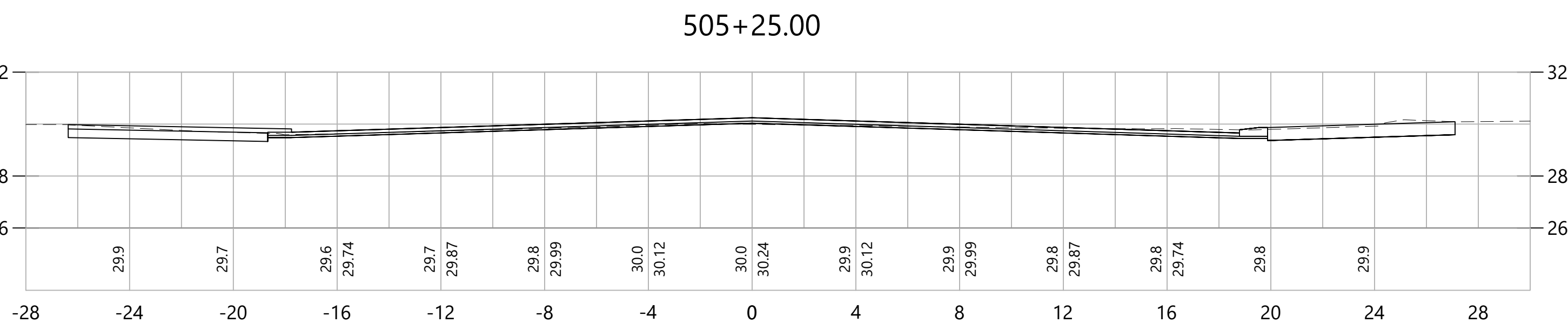
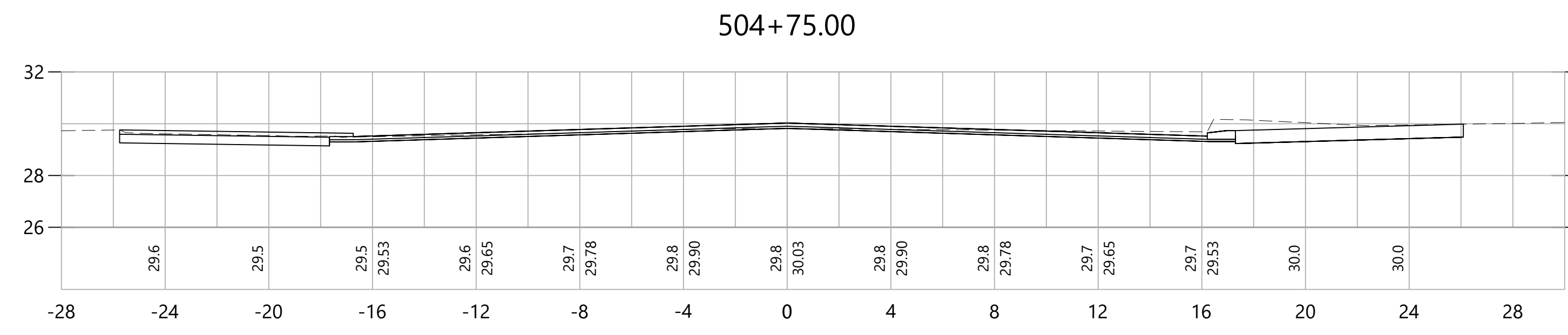
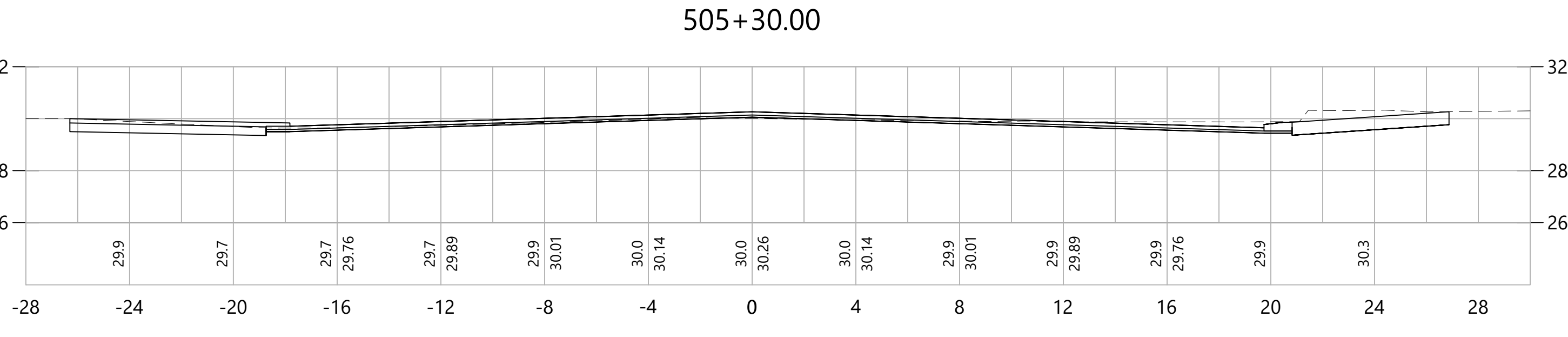
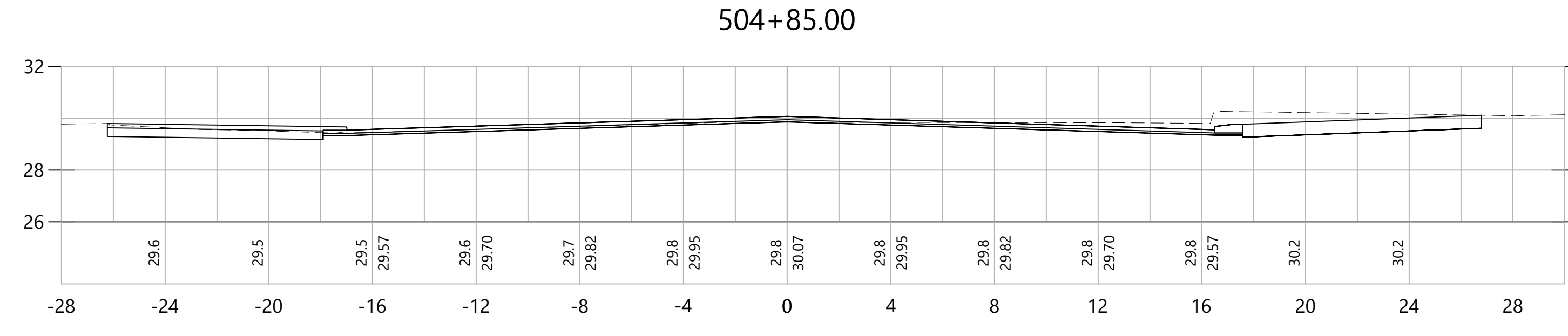
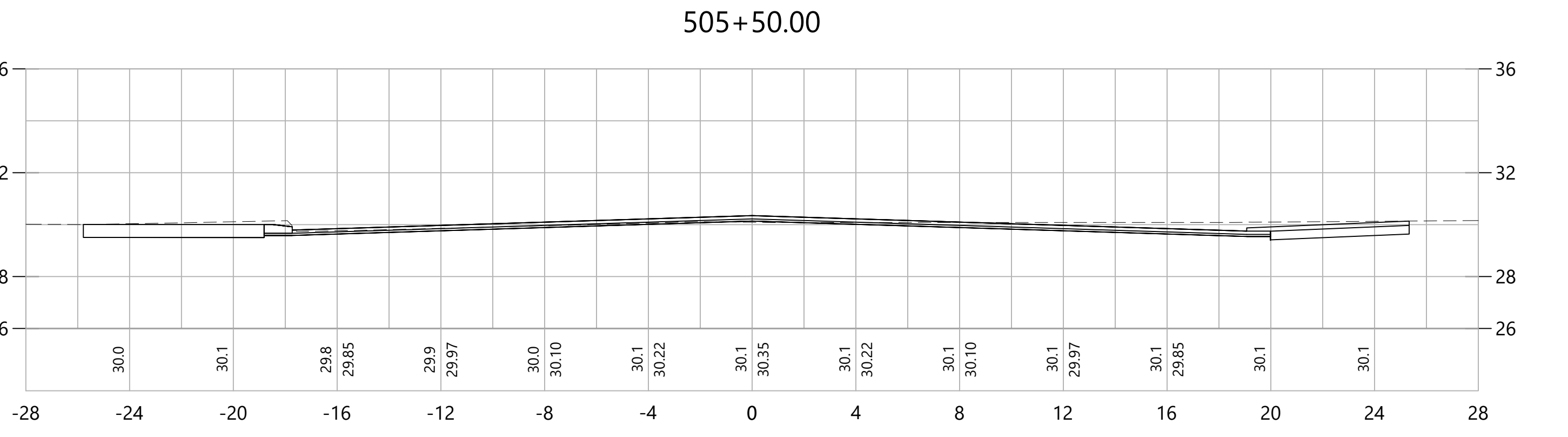
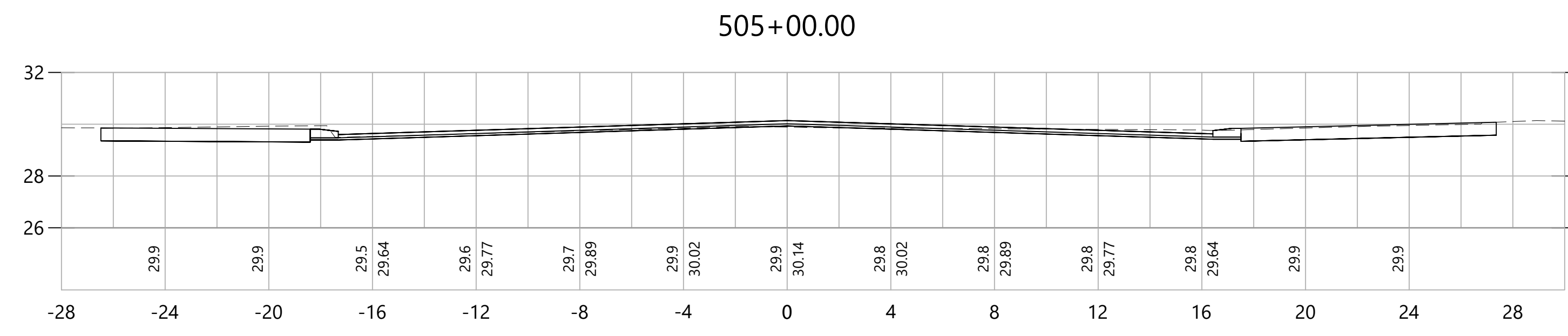
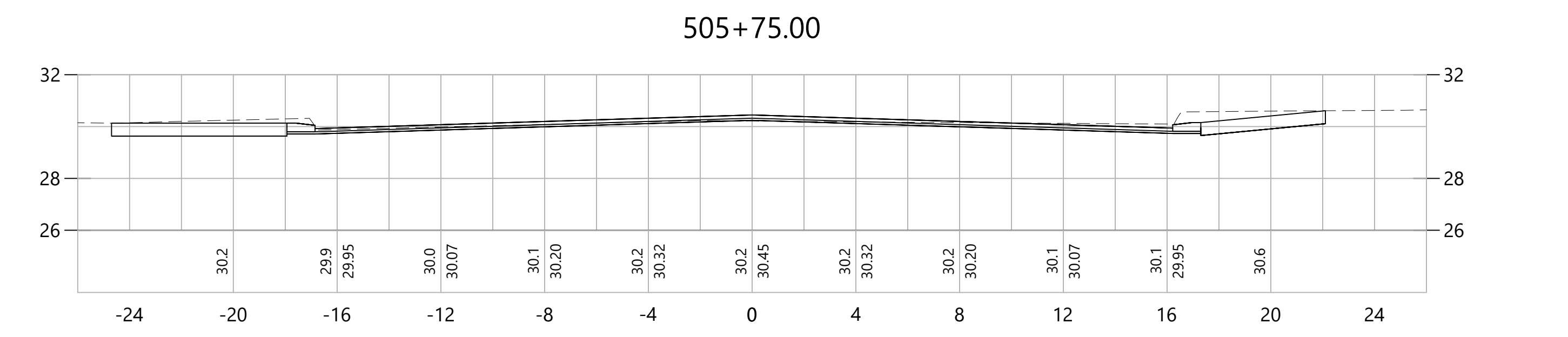
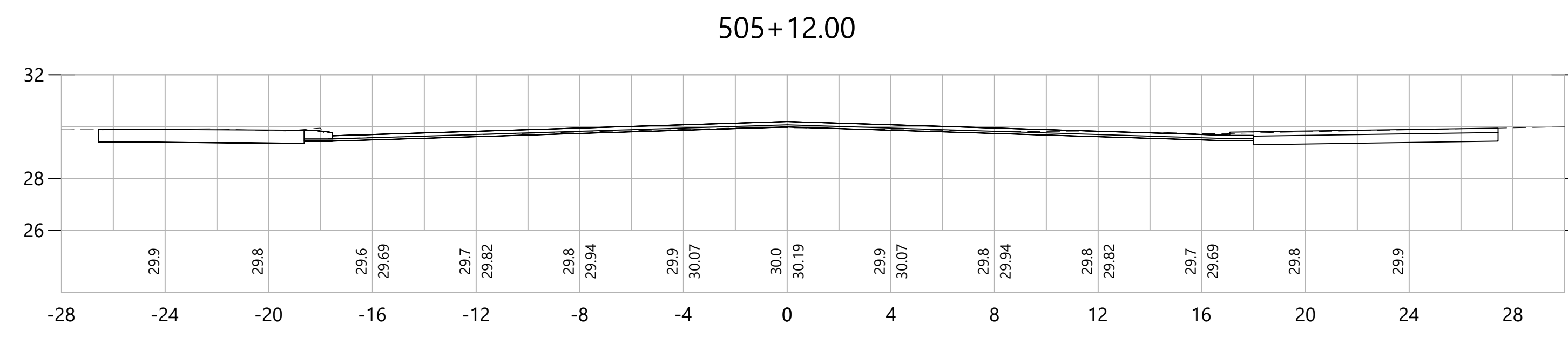
vhb
 Engineers Scientists Planners Designers
 ISSUED FOR CONSTRUCTION DATE: JANUARY, 2020



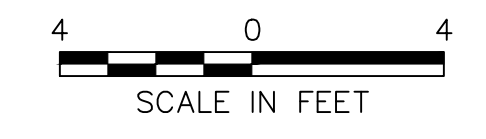
PROJECT TITLE:
**CAMBRIDGE DRIVE NEIGHBORHOOD
 ROADWAY IMPROVEMENT PROJECT
 VARIOUS LOCATIONS**
 CADD FILENAME: CRO-HAN-EVANS-MIL-4241300.DWG

TOWN:
EAST HARTFORD, CONNECTICUT
 DRAWING TITLE:
**CROSS SECTIONS
 MILBROOK DRIVE**

PROJECT NO.: **42413.00**
 DRAWING NO.: **CRO-103**
 SHEET NO.: **223 OF 294**




REV.	DATE	DESCRIPTION	REVISIONS	SHEET. NO.



DESIGNER:
JRE
DRAFTER:
TJM
CHECKED BY:
BAA
APPROVED BY: SON

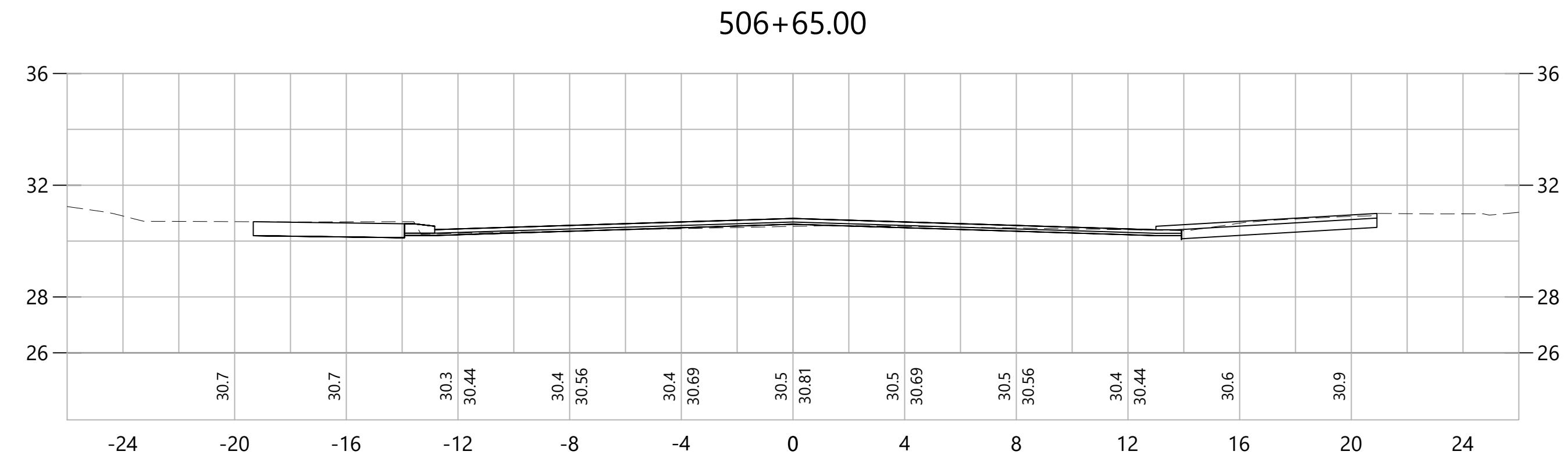
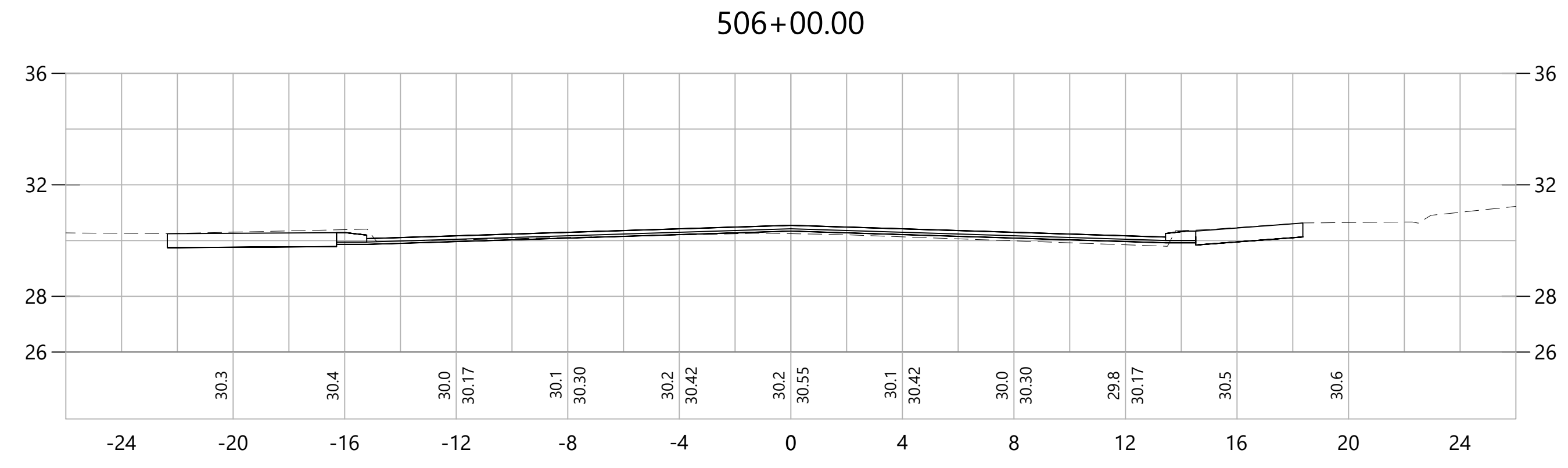
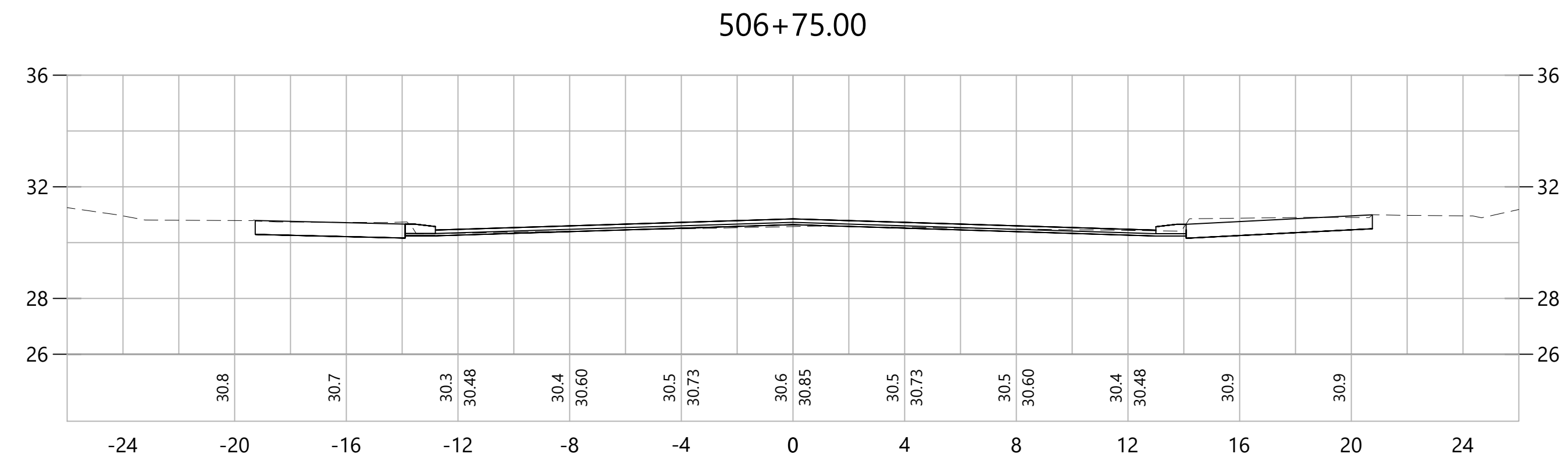
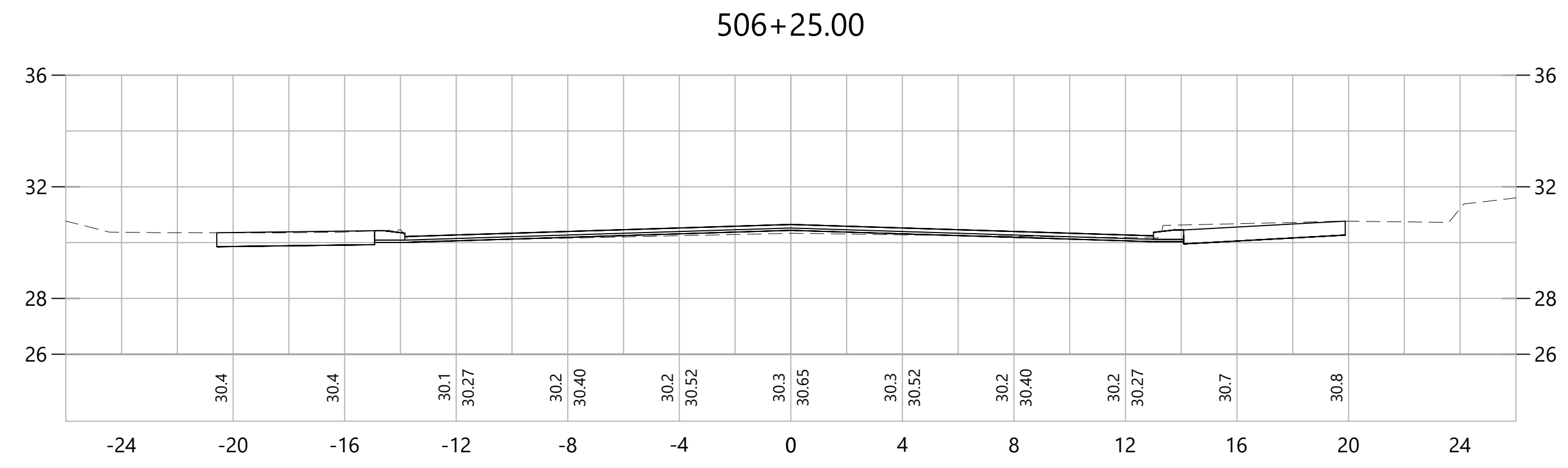
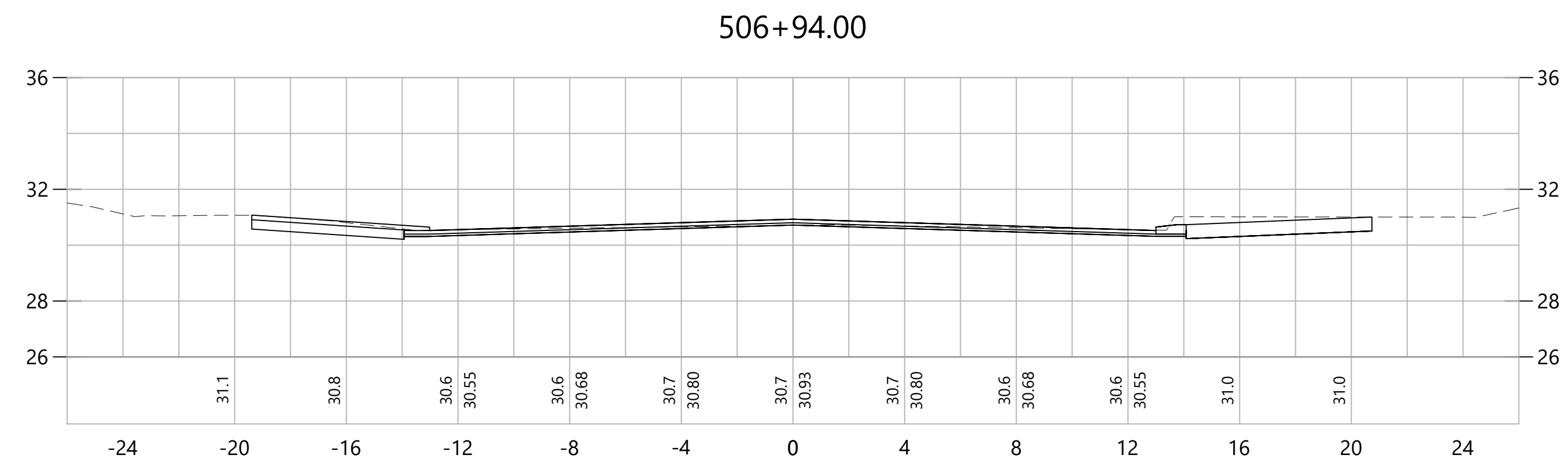
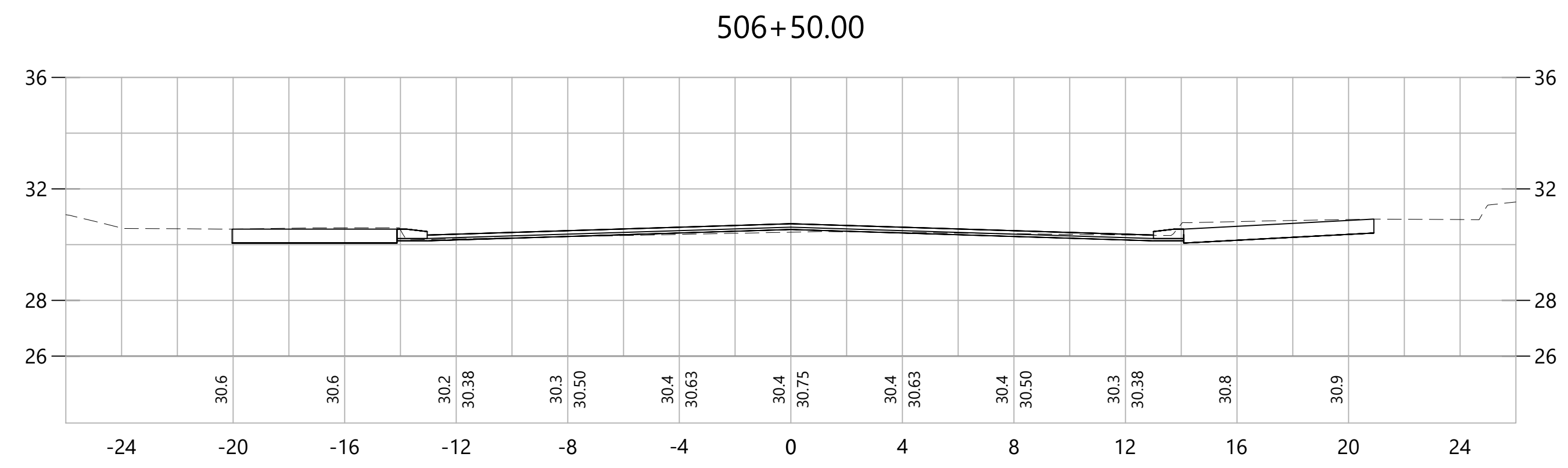
vhb
Engineers Scientists Planners Designers
ISSUED FOR CONSTRUCTION DATE: JANUARY, 2020



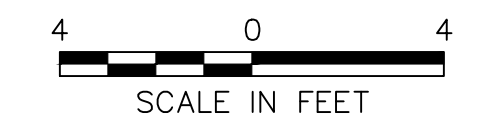
PROJECT TITLE:
**CAMBRIDGE DRIVE NEIGHBORHOOD
ROADWAY IMPROVEMENT PROJECT
VARIOUS LOCATIONS**
CADD FILENAME: CRO-HAN-EVANS-MIL-4241300.DWG

TOWN:
EAST HARTFORD, CONNECTICUT
DRAWING TITLE:
**CROSS SECTIONS
MILBROOK DRIVE**

PROJECT NO.:
42413.00
DRAWING NO.:
CRO-104
SHEET NO.:
224 OF 294




REV.	DATE	DESCRIPTION	SHEET. NO.



DESIGNER:
JRE
DRAFTER:
TJM
CHECKED BY:
BAA
APPROVED BY: SON

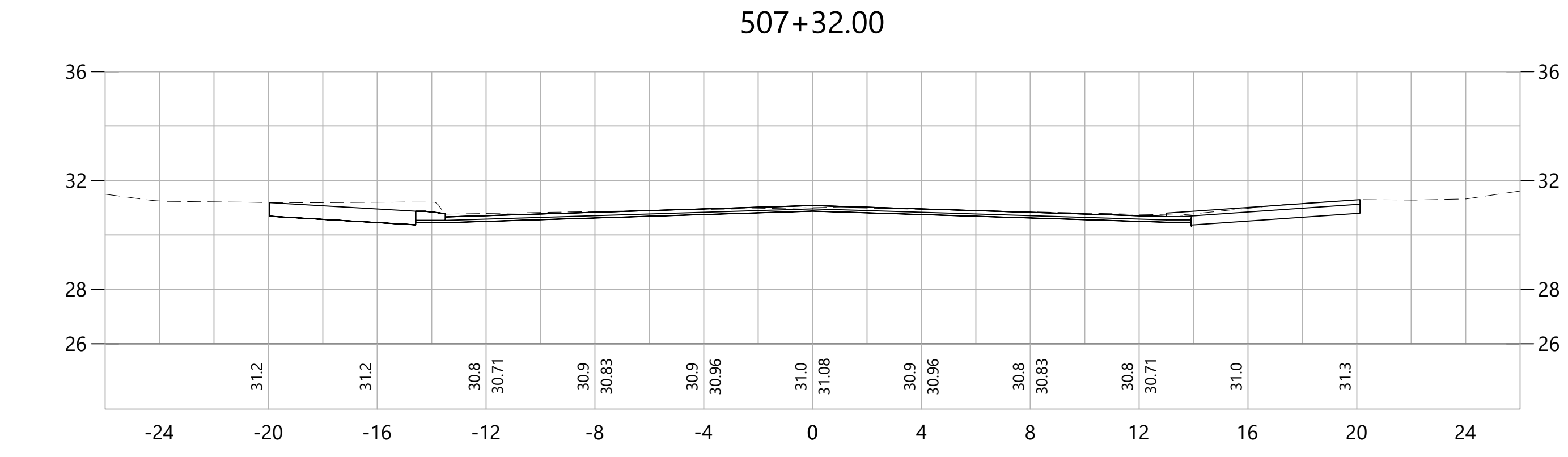
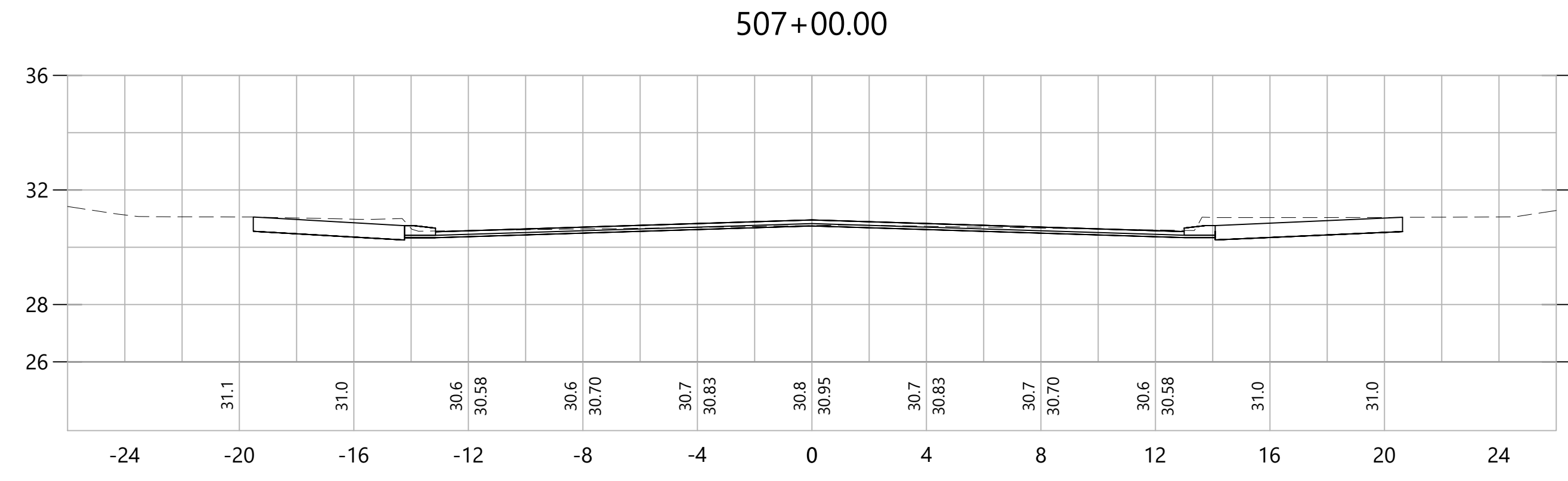
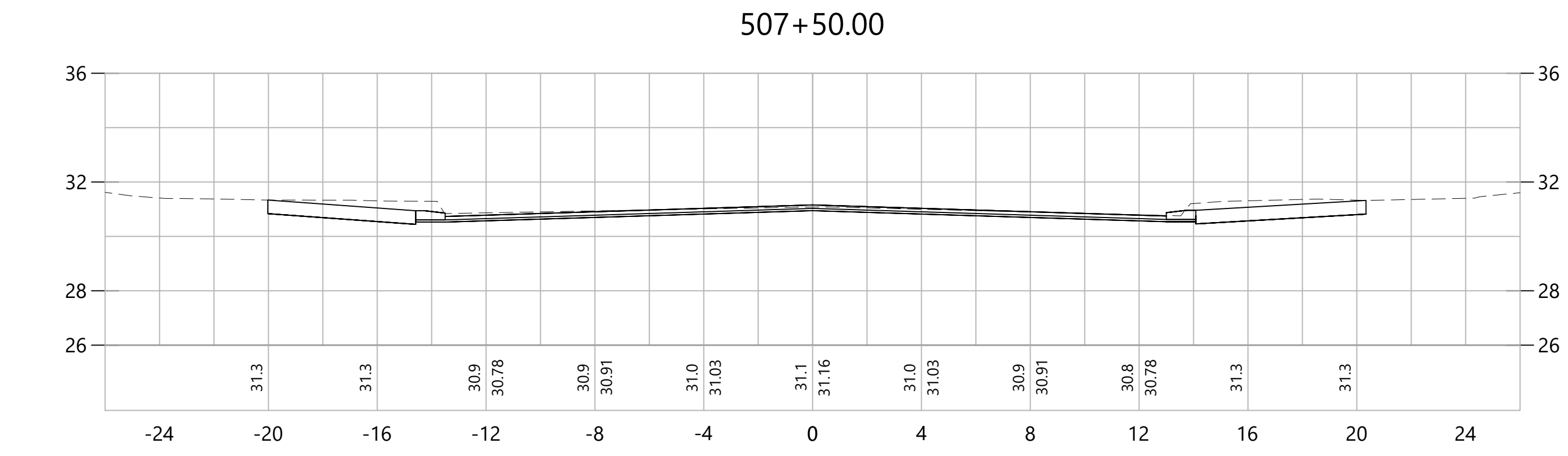
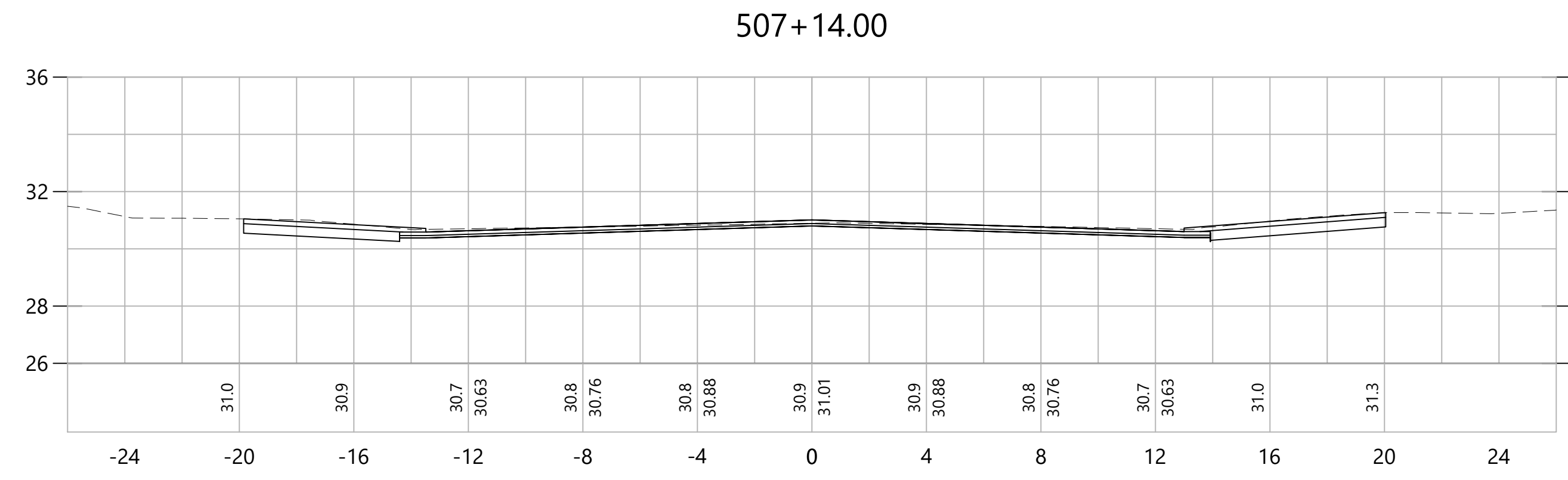
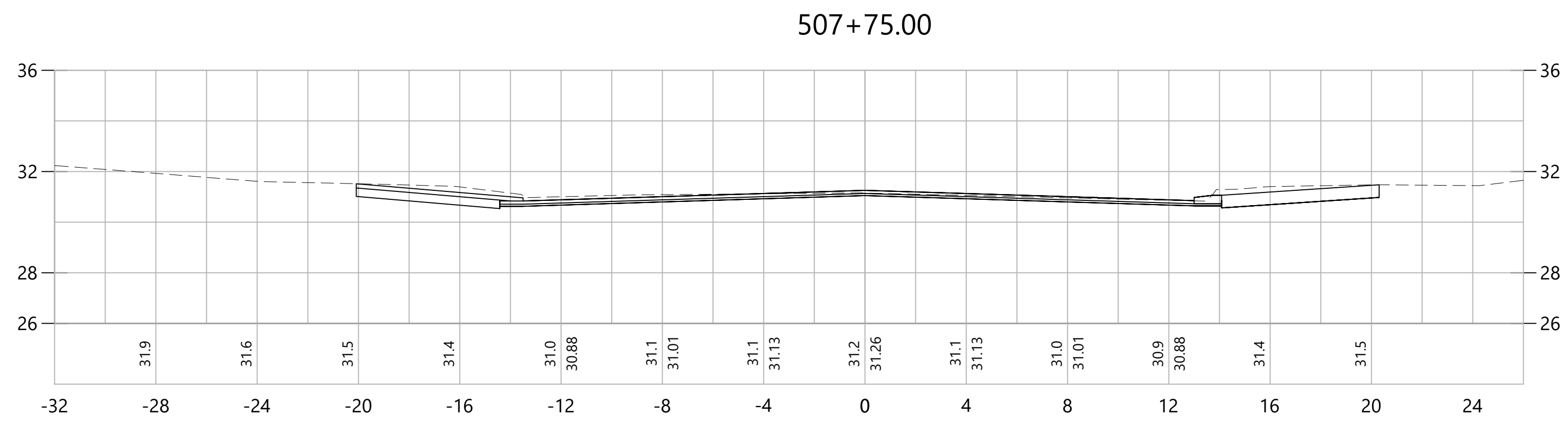
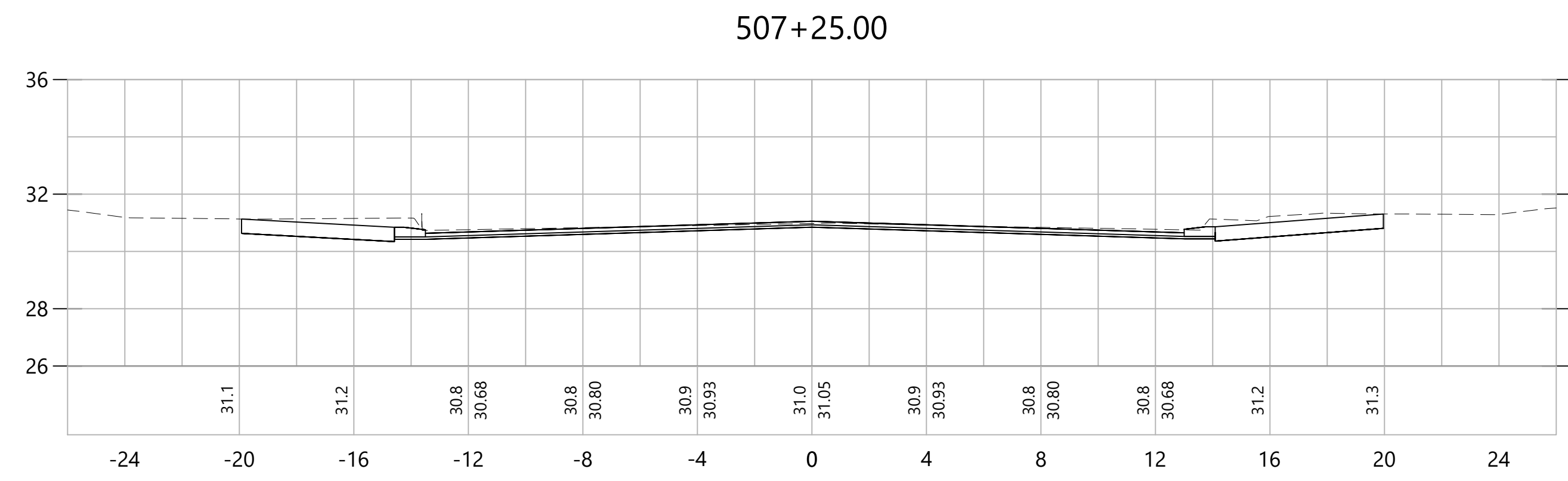
ISSUED FOR CONSTRUCTION DATE: JANUARY, 2020



PROJECT TITLE:
CAMBRIDGE DRIVE NEIGHBORHOOD ROADWAY IMPROVEMENT PROJECT VARIOUS LOCATIONS
CADD FILENAME: CRO-HAN-EVANS-MIL-4241300.DWG

TOWN:
EAST HARTFORD, CONNECTICUT
DRAWING TITLE:
CROSS SECTIONS MILBROOK DRIVE

PROJECT NO.:
42413.00
DRAWING NO.:
CRO-105
SHEET NO.:
225 OF 294



REV.	DATE	DESCRIPTION	SHEET. NO.

SCALE IN FEET

DESIGNER: JRE
 DRAFTER: TJM
 CHECKED BY: BAA
 APPROVED BY: SON

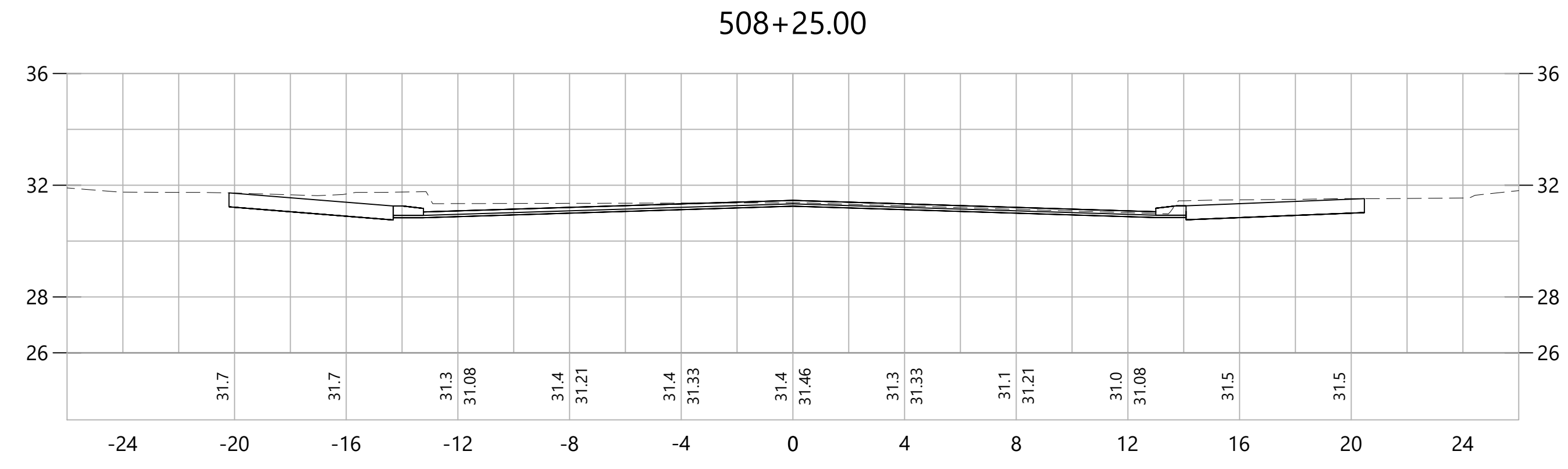
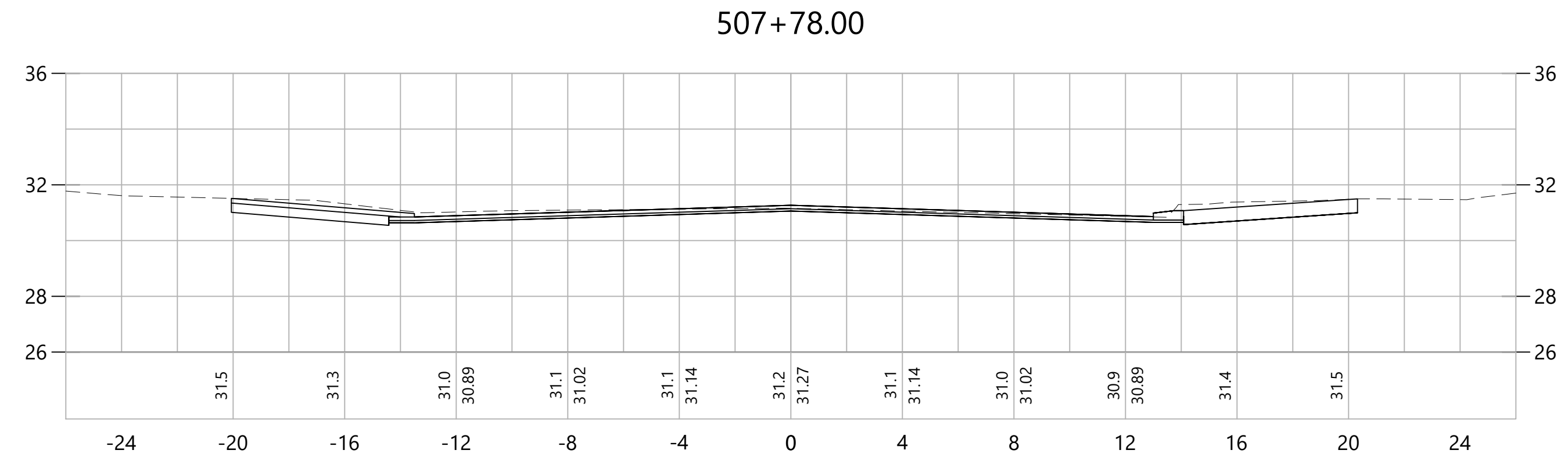
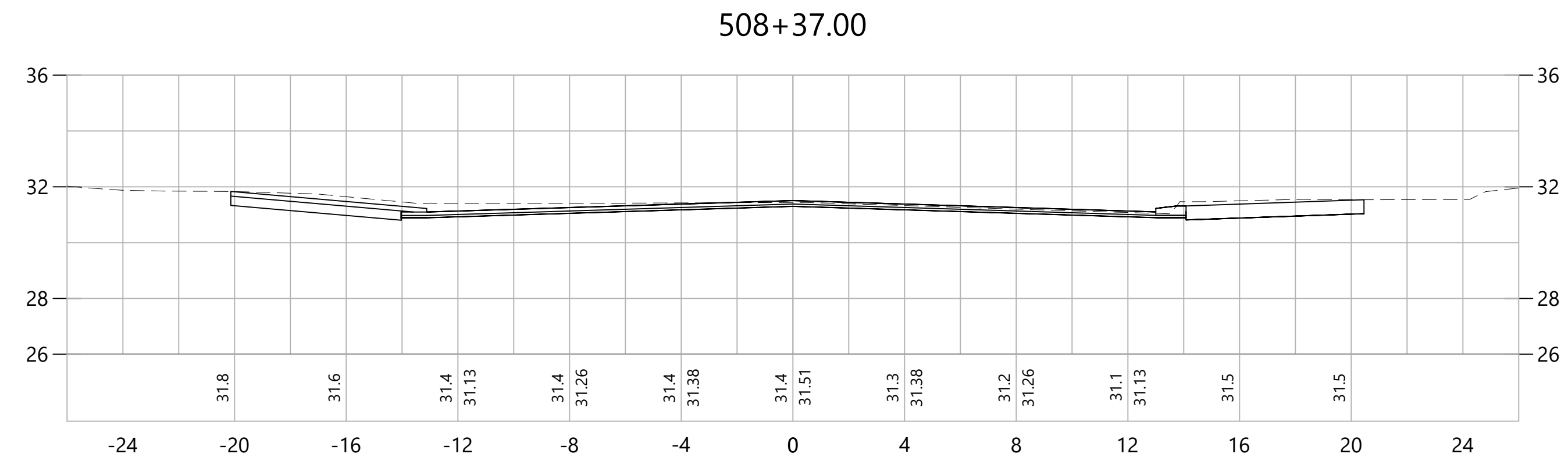
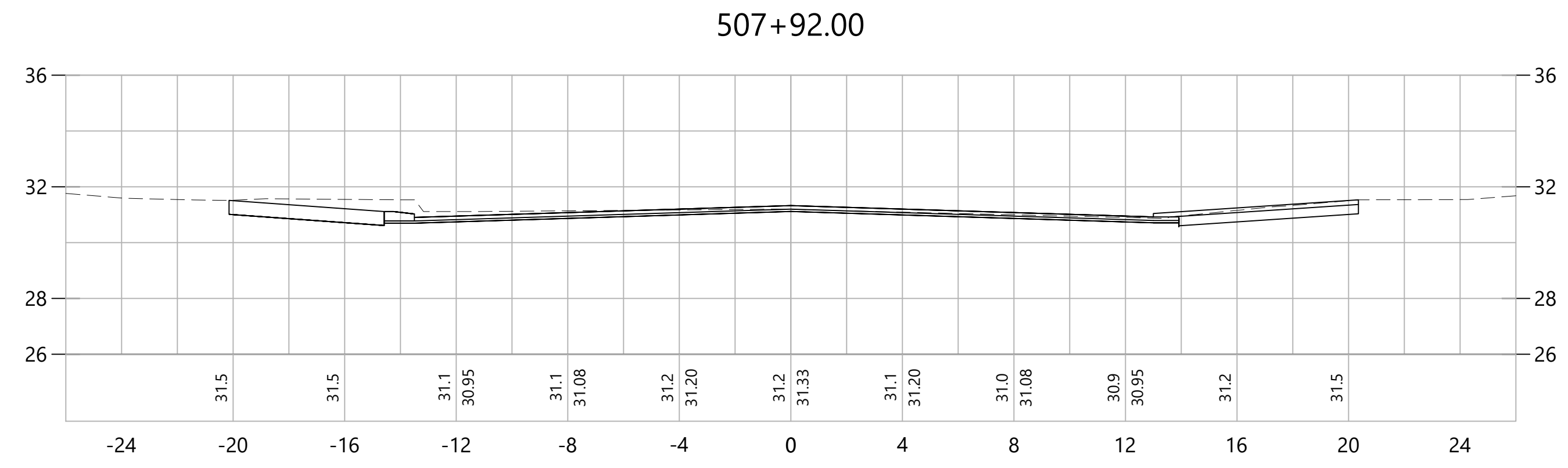
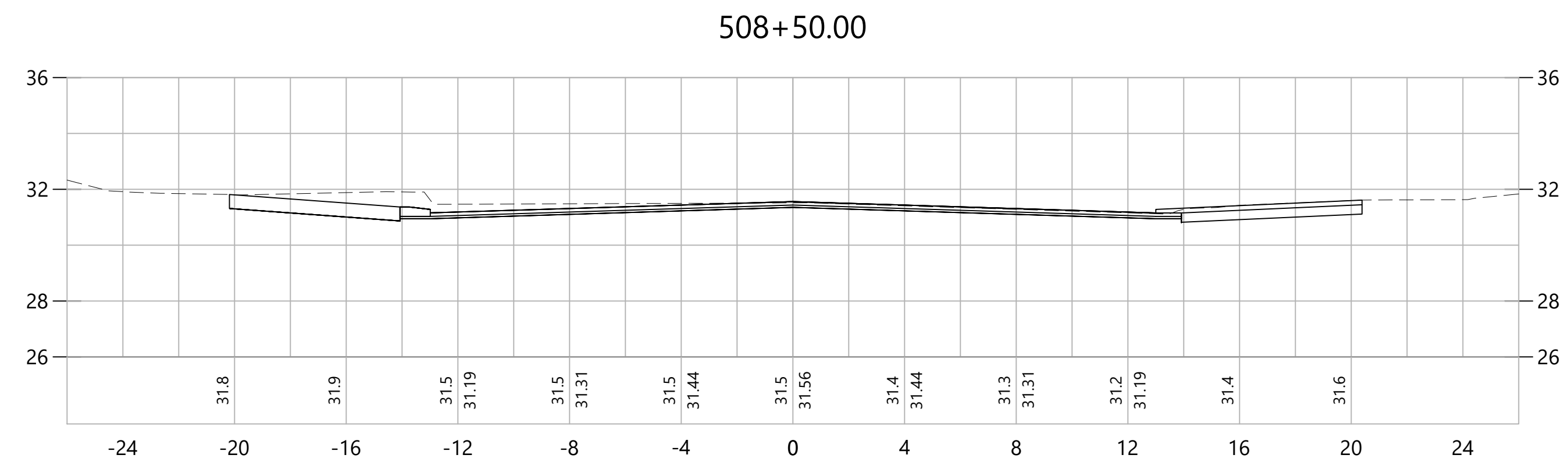
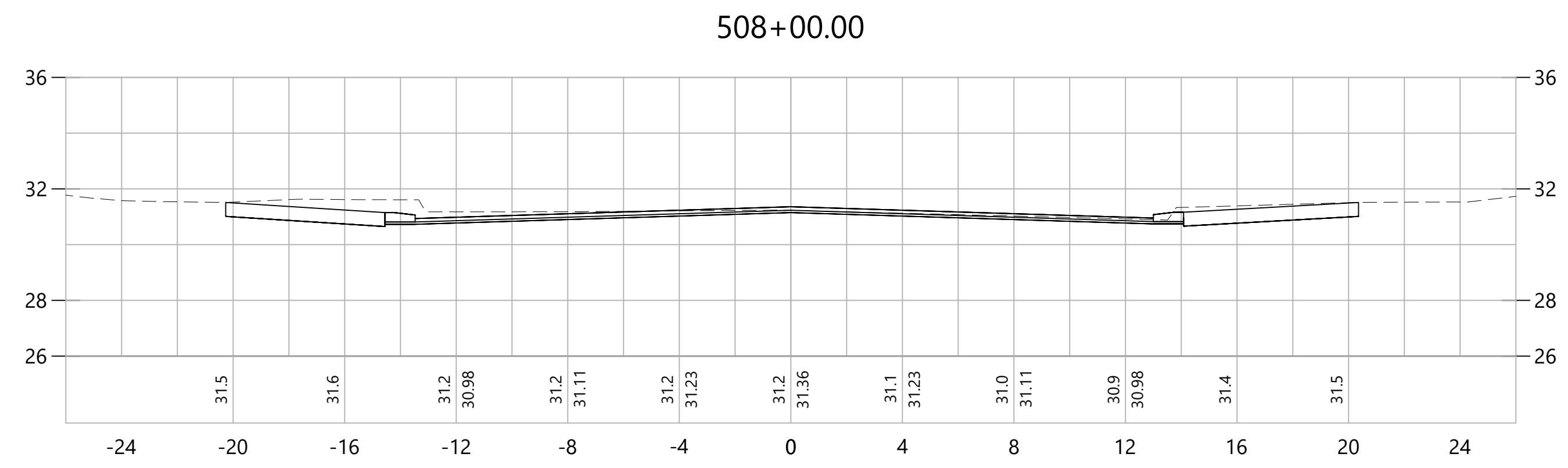
vhb
 Engineers Scientists Planners Designers
 ISSUED FOR CONSTRUCTION DATE: JANUARY, 2020



PROJECT TITLE:
**CAMBRIDGE DRIVE NEIGHBORHOOD
 ROADWAY IMPROVEMENT PROJECT
 VARIOUS LOCATIONS**
 CADD FILENAME: CRO-HAN-EVANS-MIL-4241300.DWG

TOWN: EAST HARTFORD, CONNECTICUT
 DRAWING TITLE:
**CROSS SECTIONS
 MILBROOK DRIVE**

PROJECT NO.: **42413.00**
 DRAWING NO.: **CRO-106**
 SHEET NO.: **226 OF 294**




REV.	DATE	DESCRIPTION	SHEET. NO.

SCALE IN FEET

DESIGNER: JRE
 DRAFTER: TJM
 CHECKED BY: BAA
 APPROVED BY: SON

Engineers Scientists Planners Designers

 ISSUED FOR CONSTRUCTION DATE: JANUARY, 2020

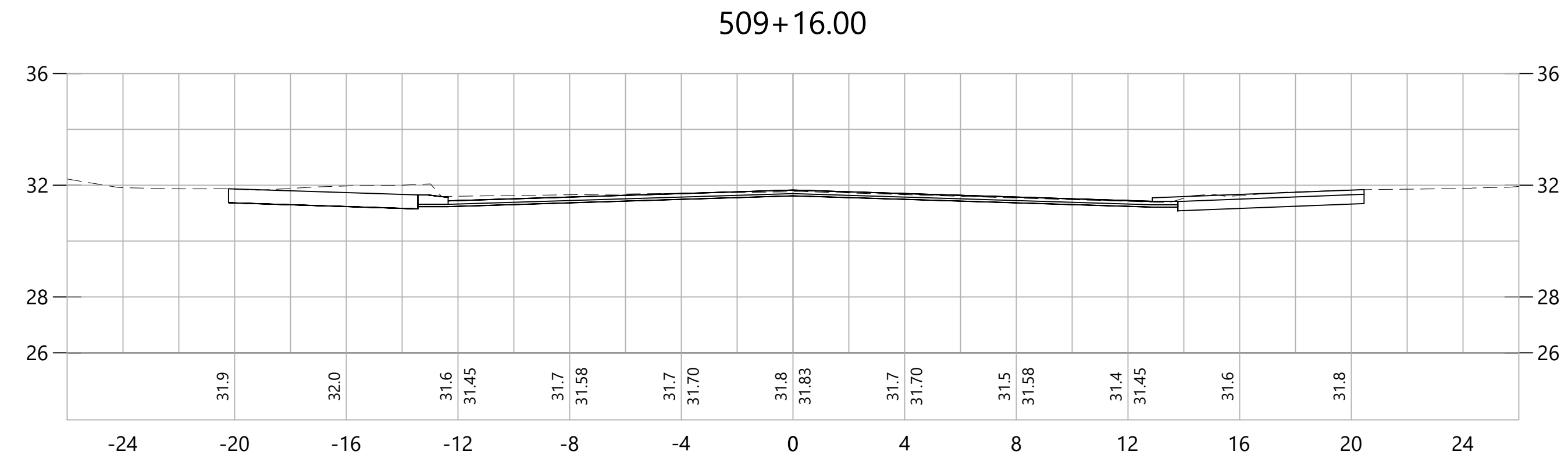
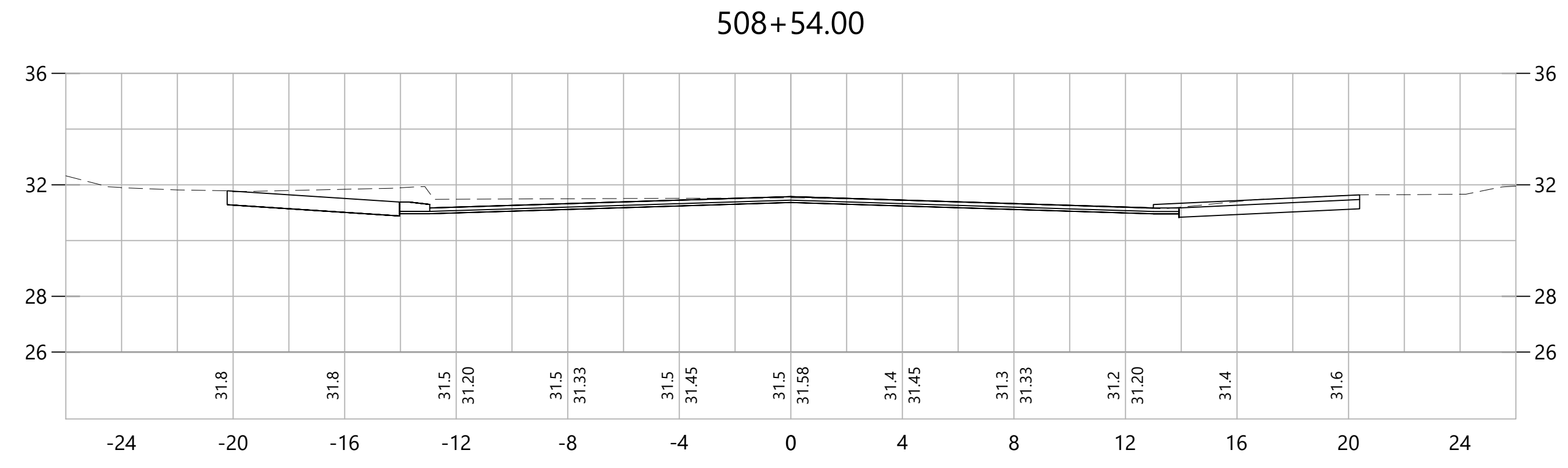
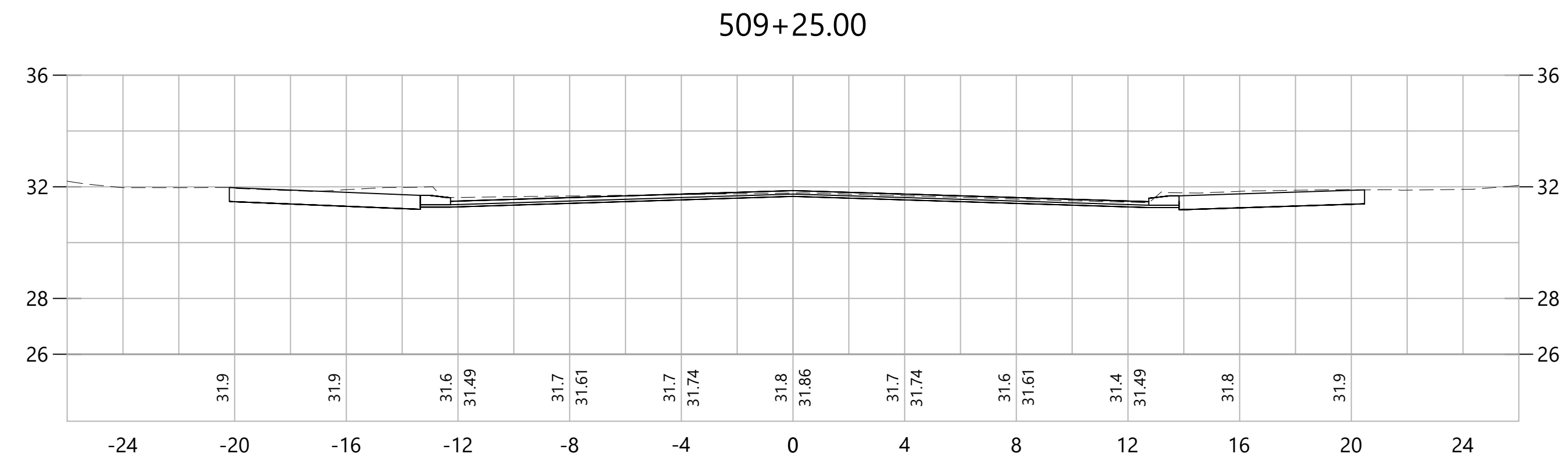
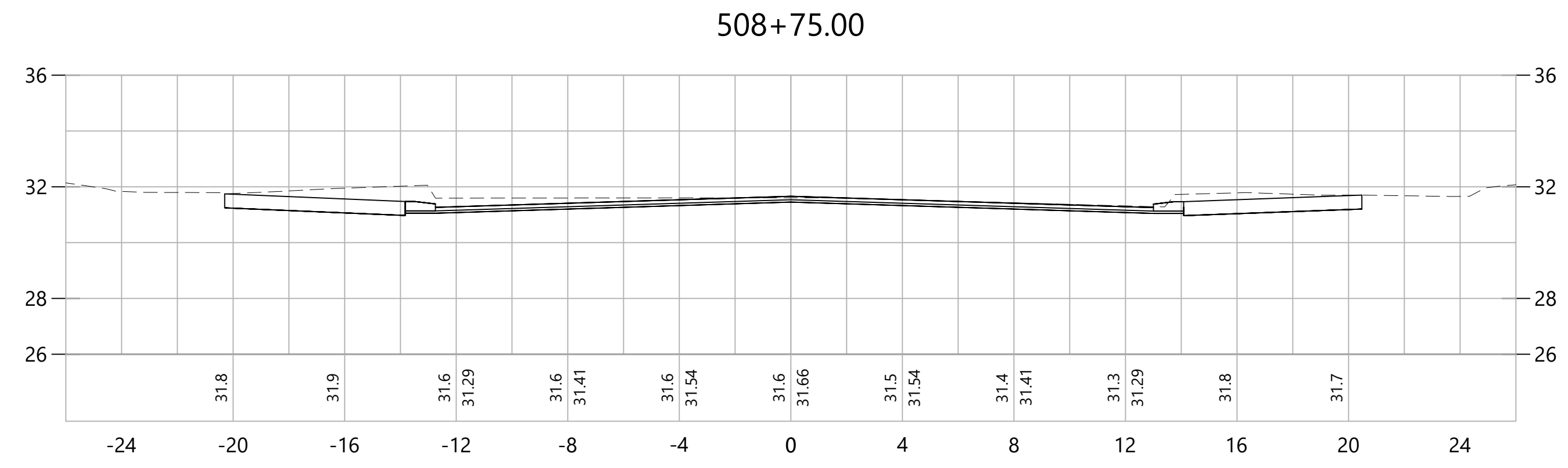
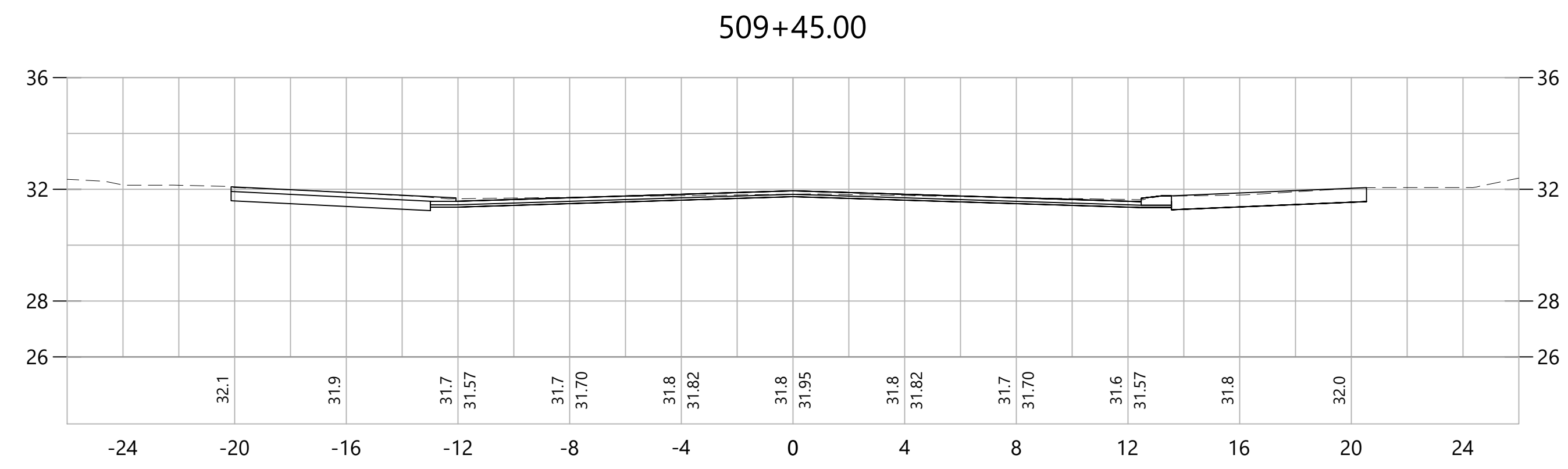
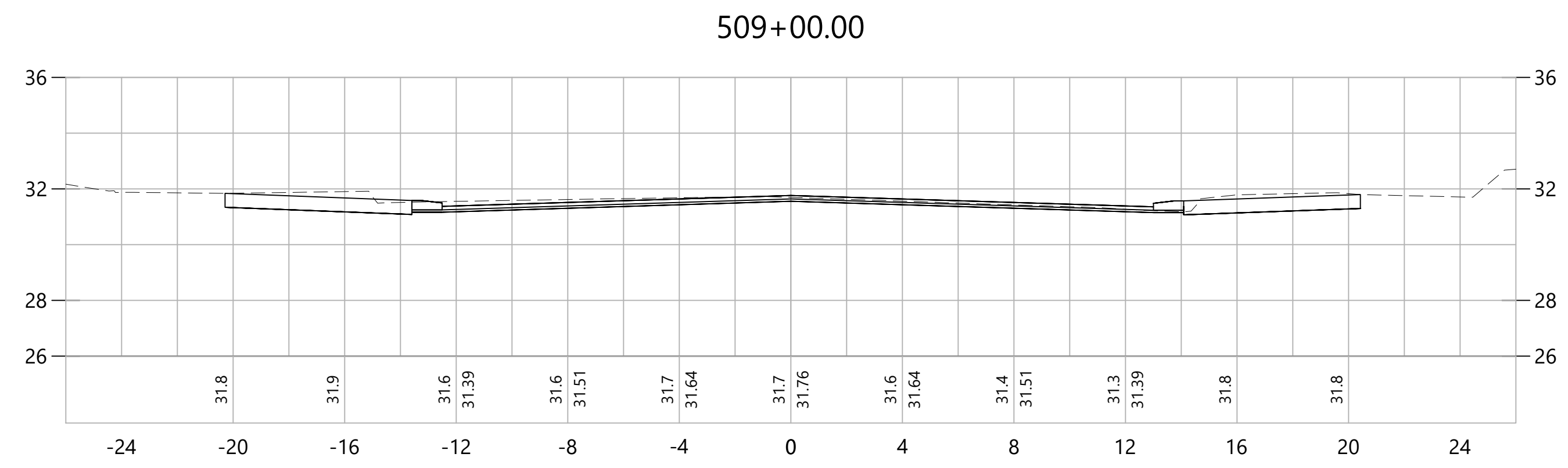


PROJECT TITLE:
**CAMBRIDGE DRIVE NEIGHBORHOOD
 ROADWAY IMPROVEMENT PROJECT
 VARIOUS LOCATIONS**

 CADD FILENAME: CRO-HAN-EVANS-MIL-4241300.DWG

TOWN: EAST HARTFORD, CONNECTICUT
 DRAWING TITLE:
**CROSS SECTIONS
 MILBROOK DRIVE**

PROJECT NO.: **42413.00**
 DRAWING NO.: **CRO-107**
 SHEET NO.: **227 OF 294**




REV.	DATE	DESCRIPTION	SHEET. NO.

SCALE IN FEET

DESIGNER: JRE
 DRAFTER: TJM
 CHECKED BY: BAA
 APPROVED BY: SON

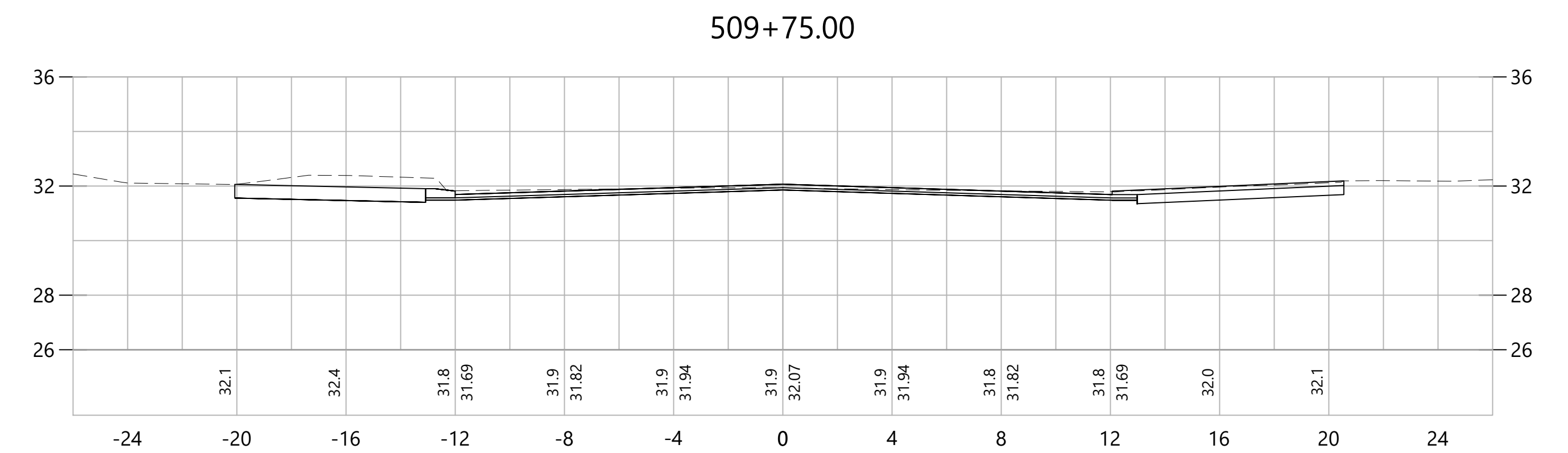
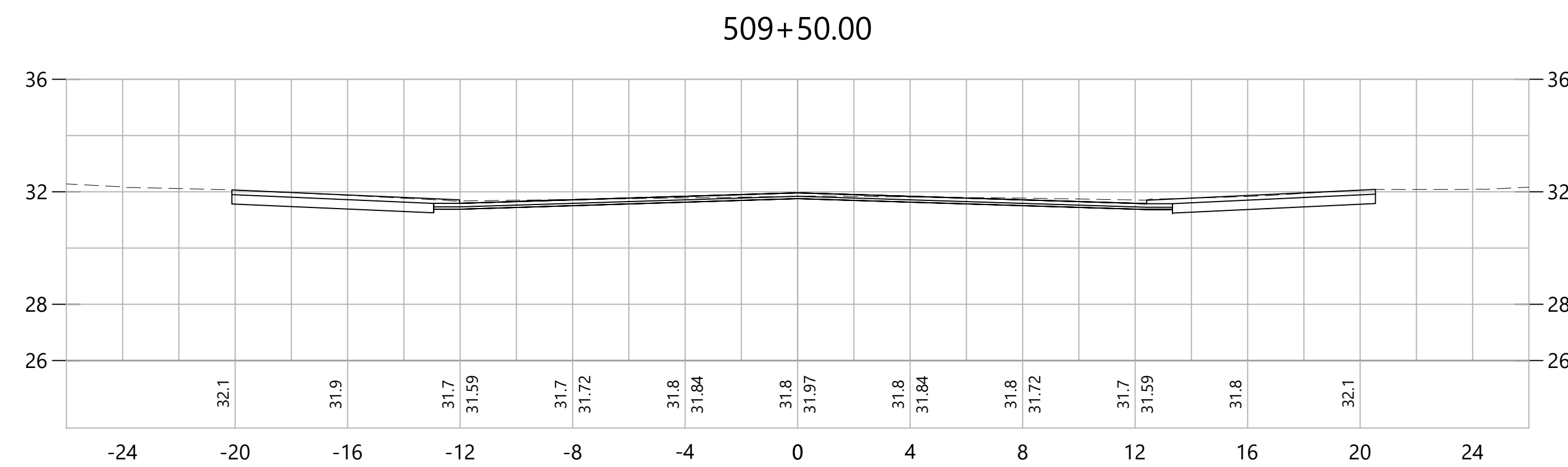
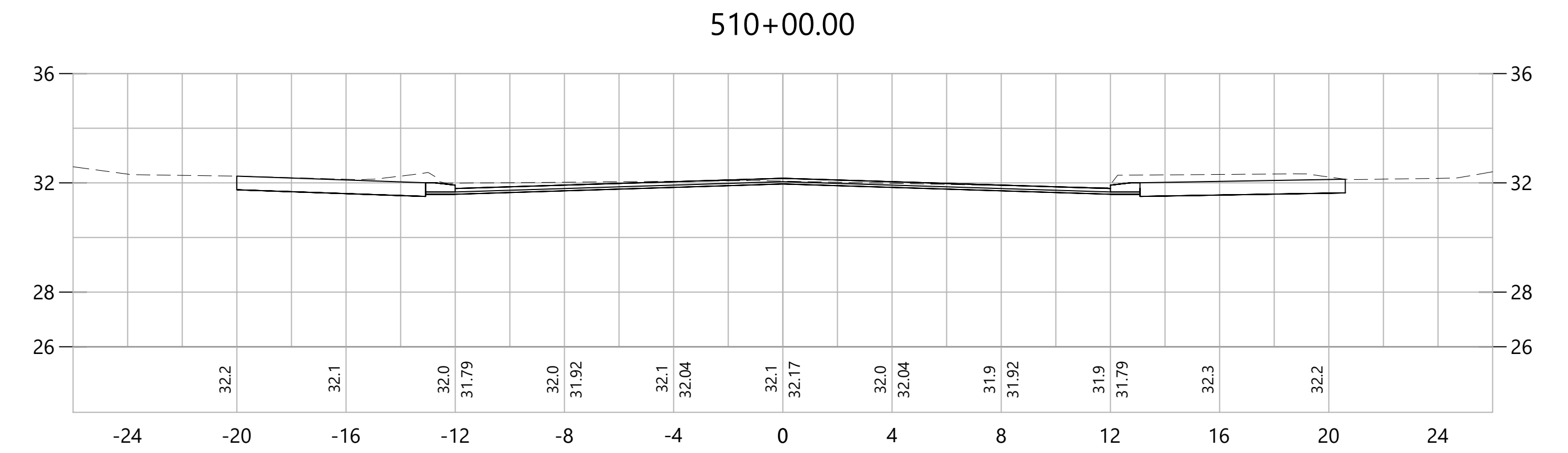
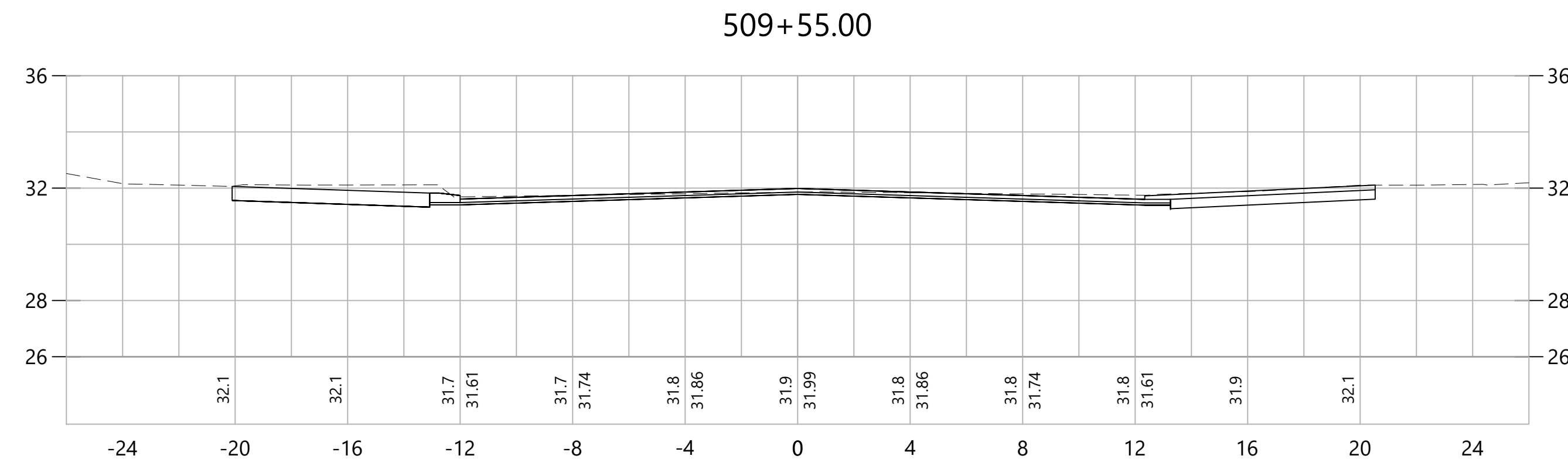
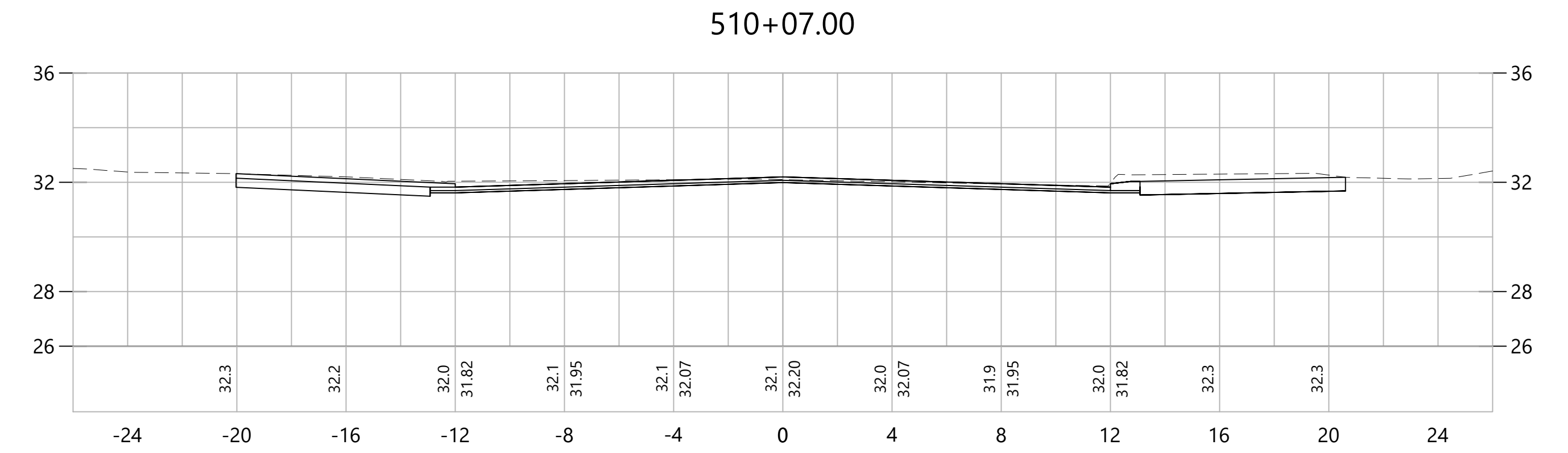
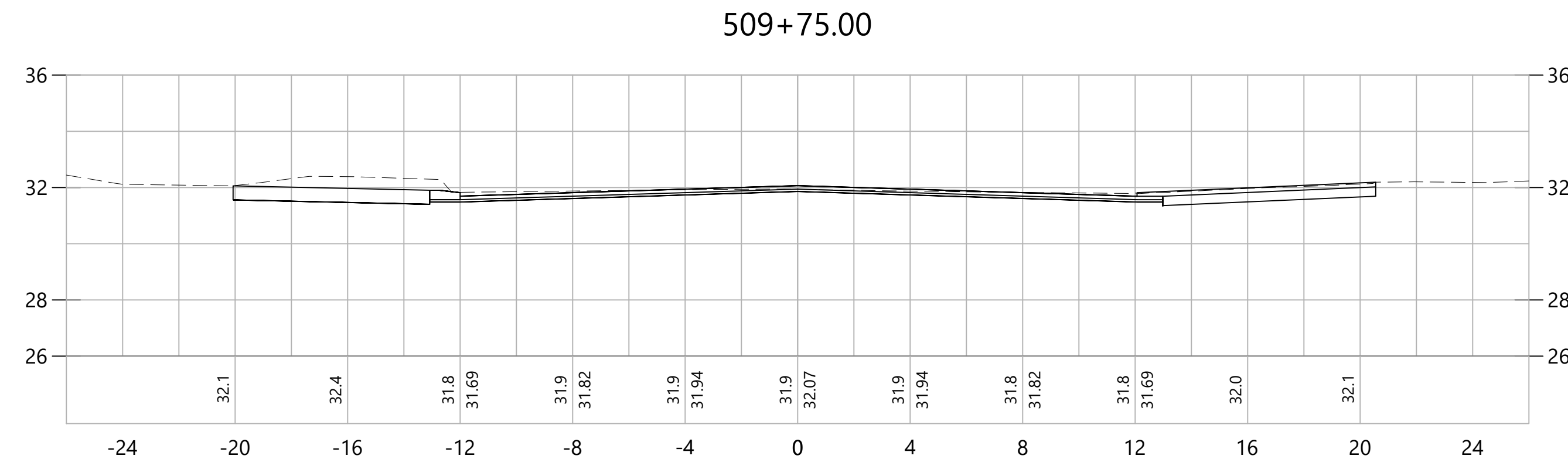
vhb
 Engineers Scientists Planners Designers
 ISSUED FOR CONSTRUCTION DATE: JANUARY, 2020



PROJECT TITLE:
**CAMBRIDGE DRIVE NEIGHBORHOOD
 ROADWAY IMPROVEMENT PROJECT
 VARIOUS LOCATIONS**
 CADD FILENAME: CRO-HAN-EVANS-MIL-4241300.DWG

TOWN: EAST HARTFORD, CONNECTICUT
 DRAWING TITLE:
**CROSS SECTIONS
 MILBROOK DRIVE**

PROJECT NO.: **42413.00**
 DRAWING NO.: **CRO-108**
 SHEET NO.: **228 OF 294**




REV.	DATE	DESCRIPTION	SHEET. NO.



DESIGNER:
JRE
DRAFTER:
TJM
CHECKED BY:
BAA
APPROVED BY: SON

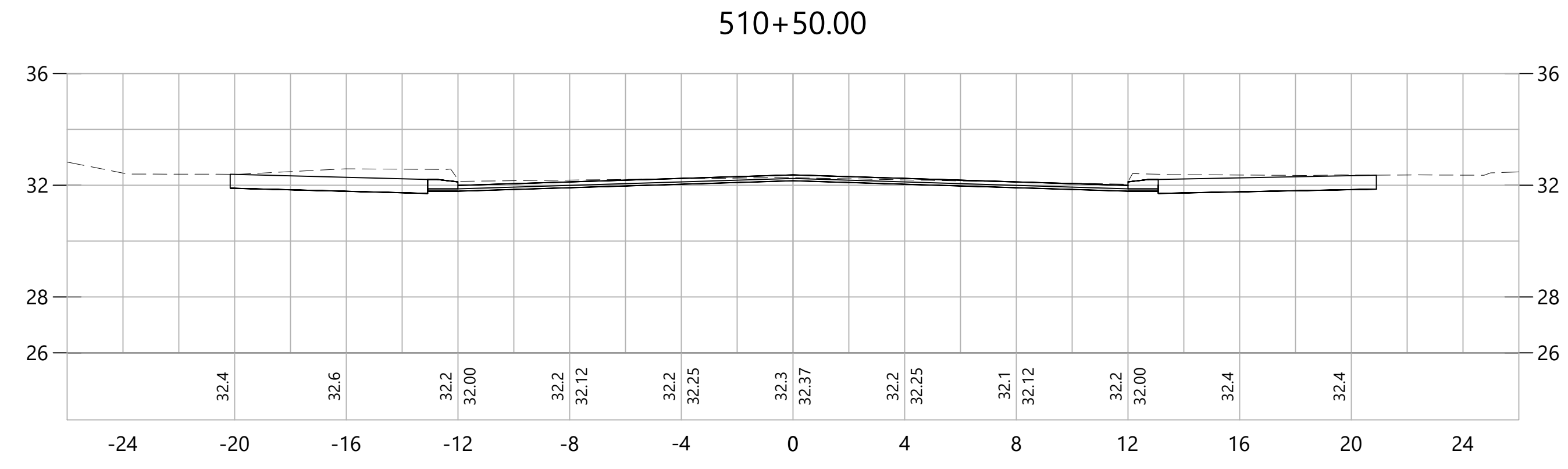
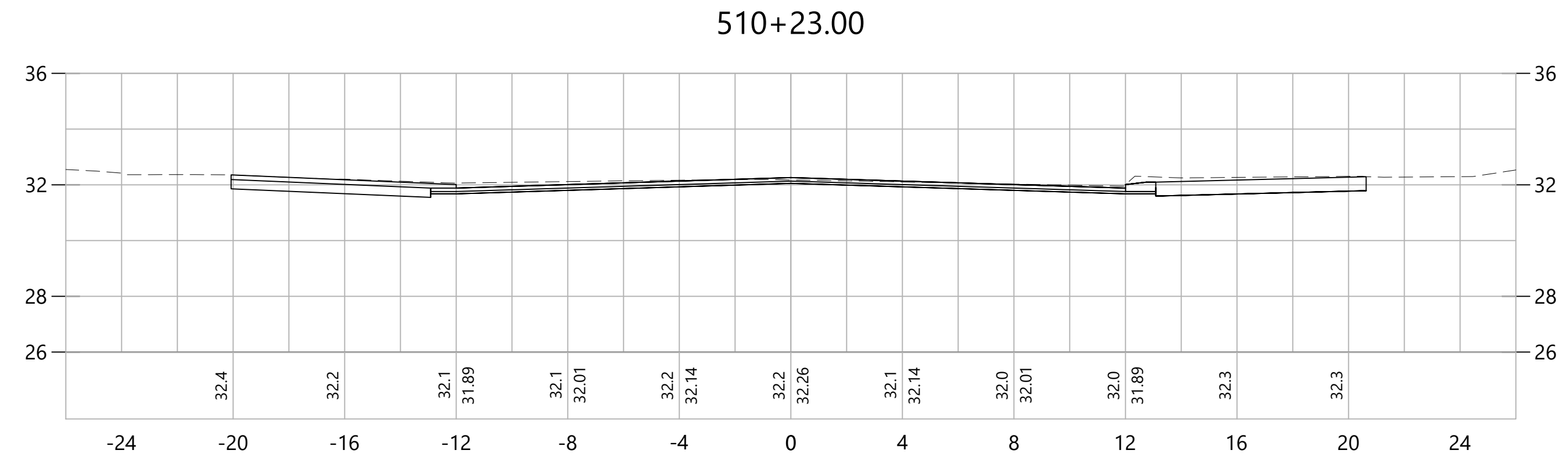
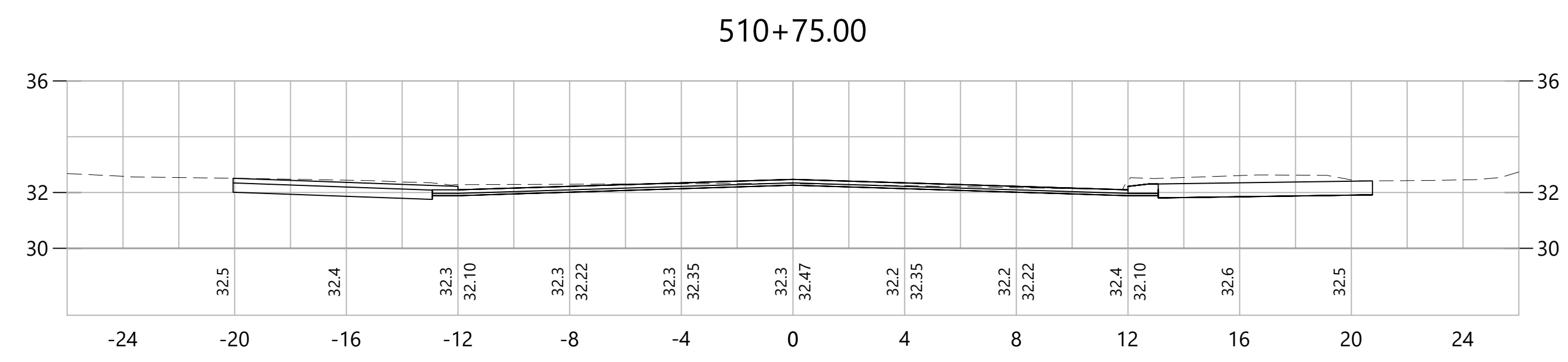
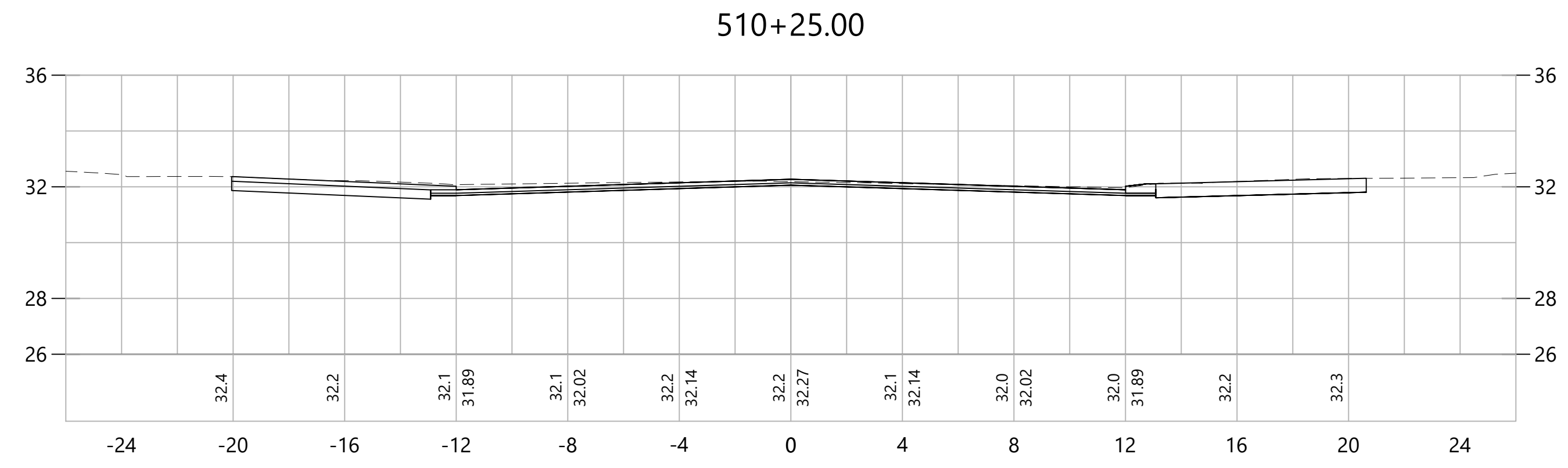
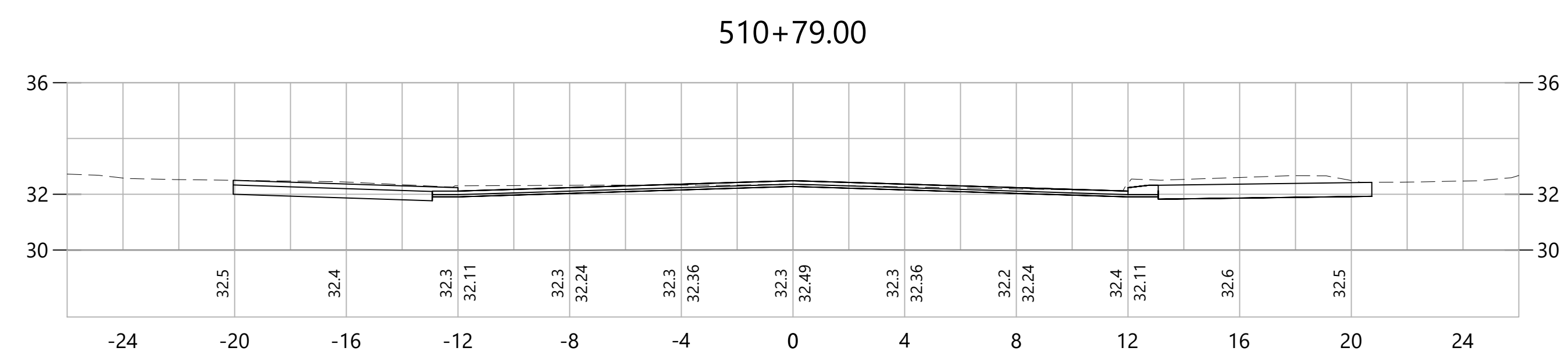
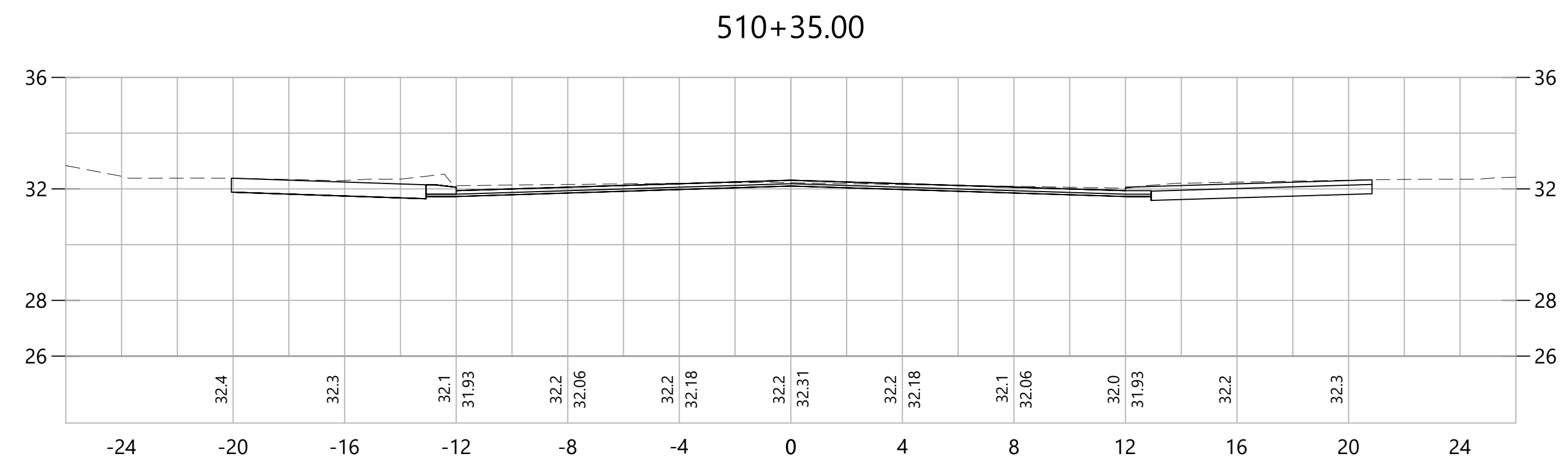
ISSUED FOR CONSTRUCTION DATE: JANUARY, 2020



PROJECT TITLE:
CAMBRIDGE DRIVE NEIGHBORHOOD
ROADWAY IMPROVEMENT PROJECT
VARIOUS LOCATIONS
CADD FILENAME: CRO-HAN-EVANS-MIL-4241300.DWG

TOWN:
EAST HARTFORD, CONNECTICUT
DRAWING TITLE:
CROSS SECTIONS
MILBROOK DRIVE

PROJECT NO.:
42413.00
DRAWING NO.:
CRO-109
SHEET NO.:
229 OF 294



REV.	DATE	DESCRIPTION	SHEET. NO.

4 0 4
SCALE IN FEET


DESIGNER:
JRE

DRAFTER:
TJM

CHECKED BY:
BAA

APPROVED BY: SON

ISSUED FOR CONSTRUCTION DATE: JANUARY, 2020



PROJECT TITLE:
**CAMBRIDGE DRIVE NEIGHBORHOOD
ROADWAY IMPROVEMENT PROJECT
VARIOUS LOCATIONS**

CADD FILENAME: CRO-HAN-EVANS-MIL-4241300.DWG

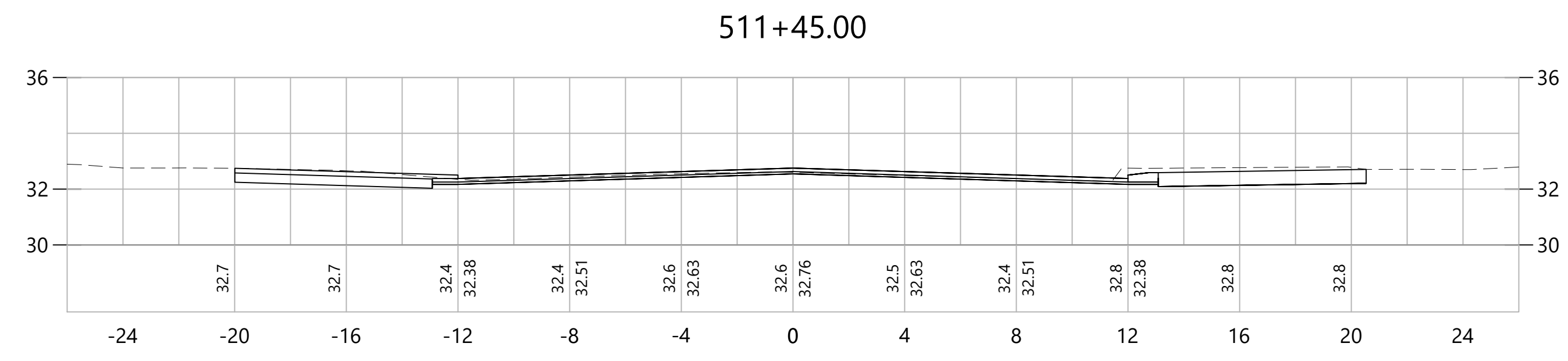
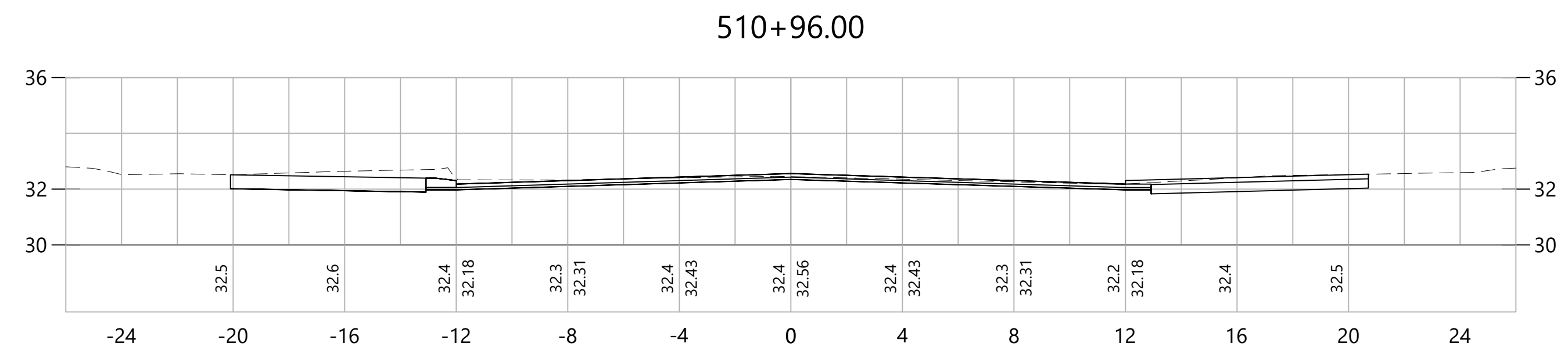
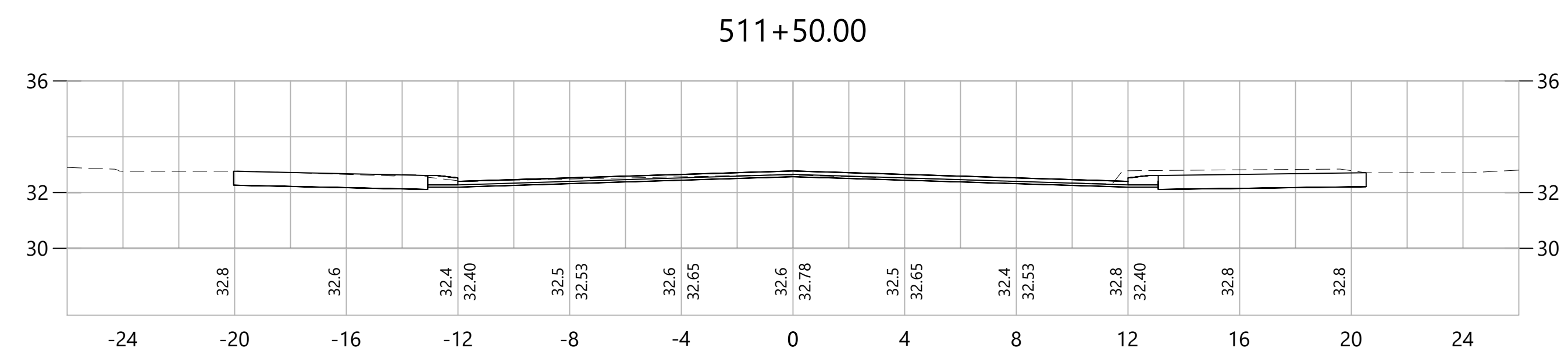
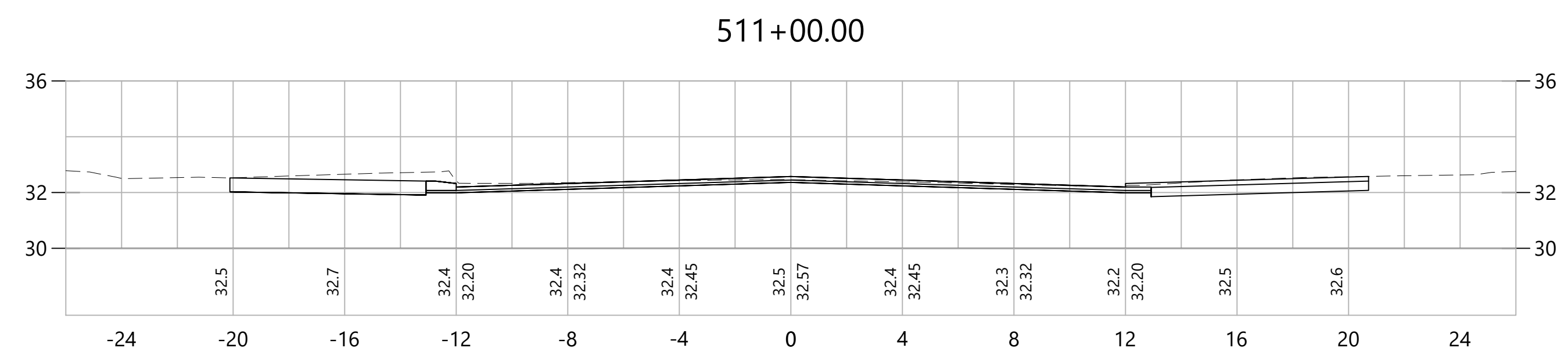
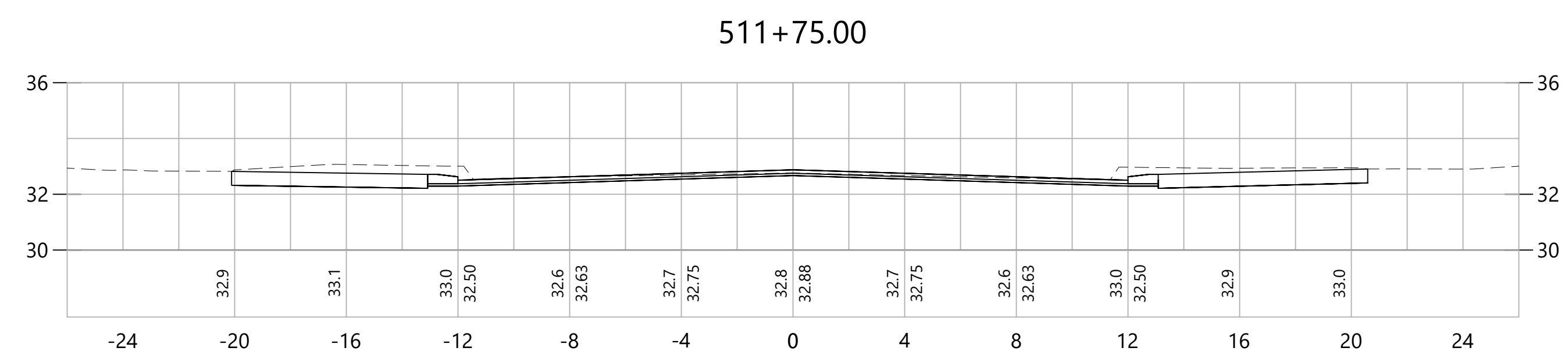
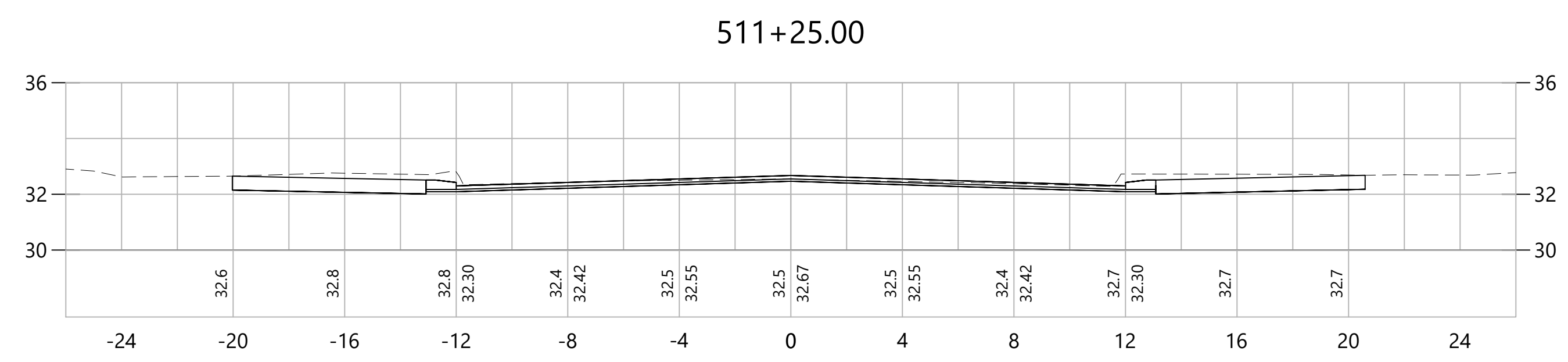
TOWN:
EAST HARTFORD, CONNECTICUT

DRAWING TITLE:
**CROSS SECTIONS
MILBROOK DRIVE**

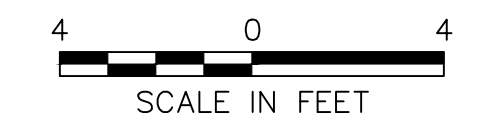
PROJECT NO.:
42413.00

DRAWING NO.:
CRO-110

SHEET NO.:
230 OF 294




REV.	DATE	DESCRIPTION	SHEET. NO.



DESIGNER:
JRE
DRAFTER:
TJM
CHECKED BY:
BAA
APPROVED BY: SON

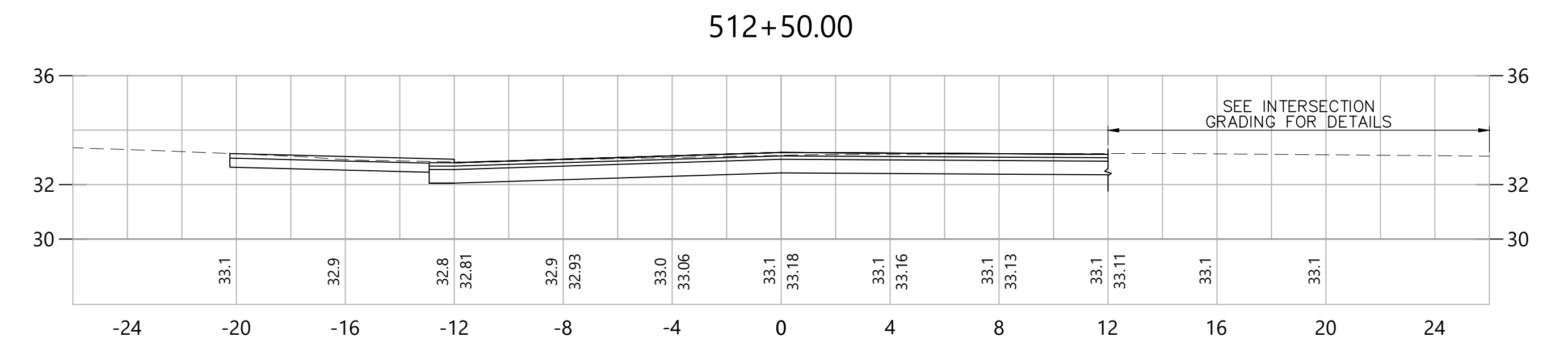
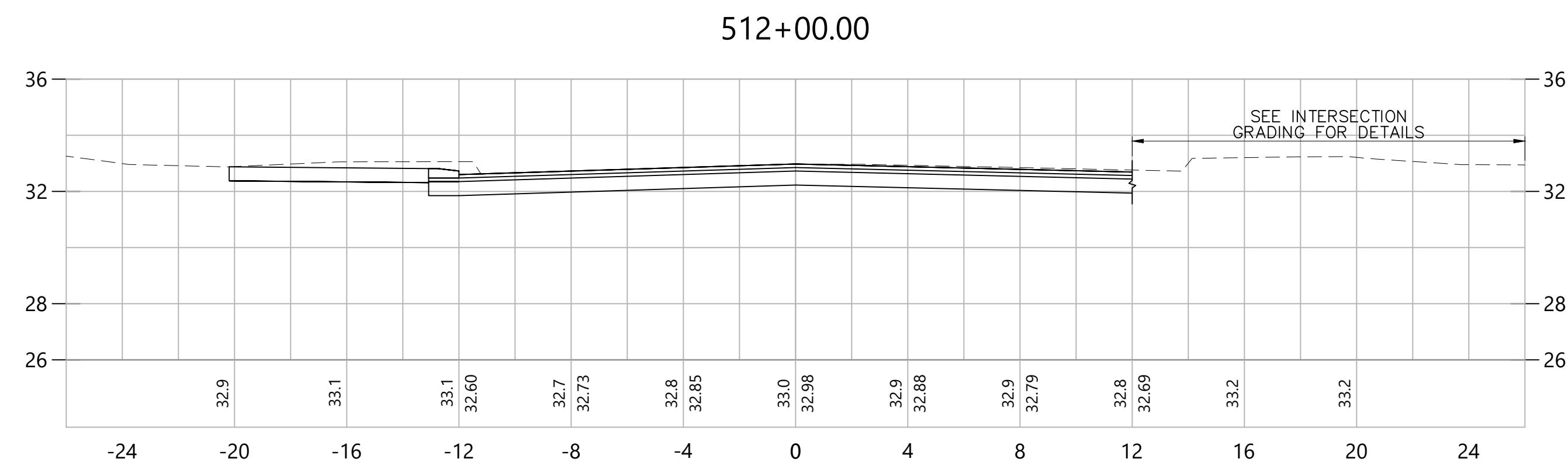
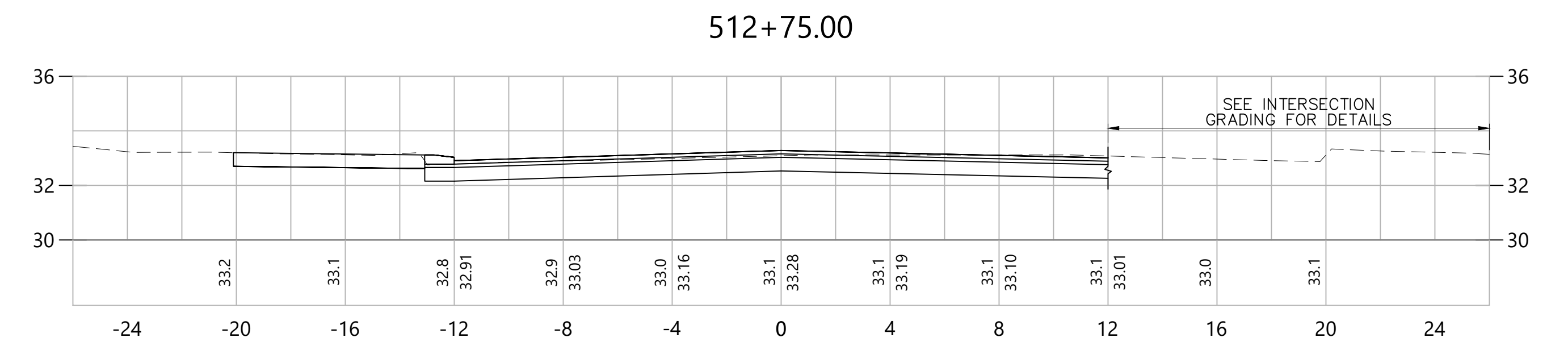
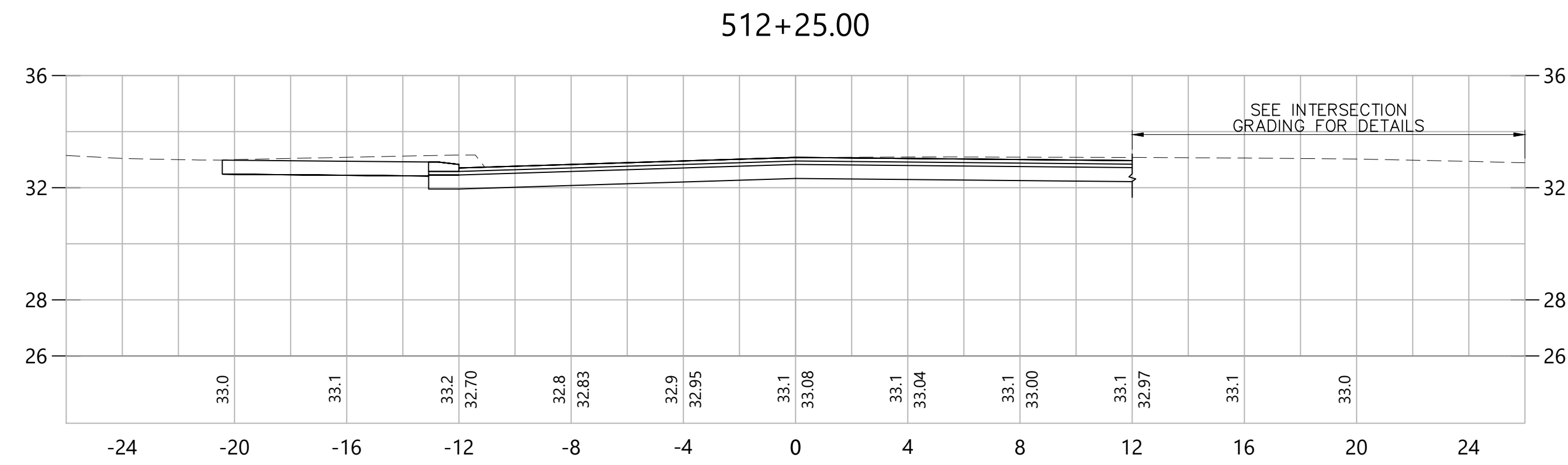
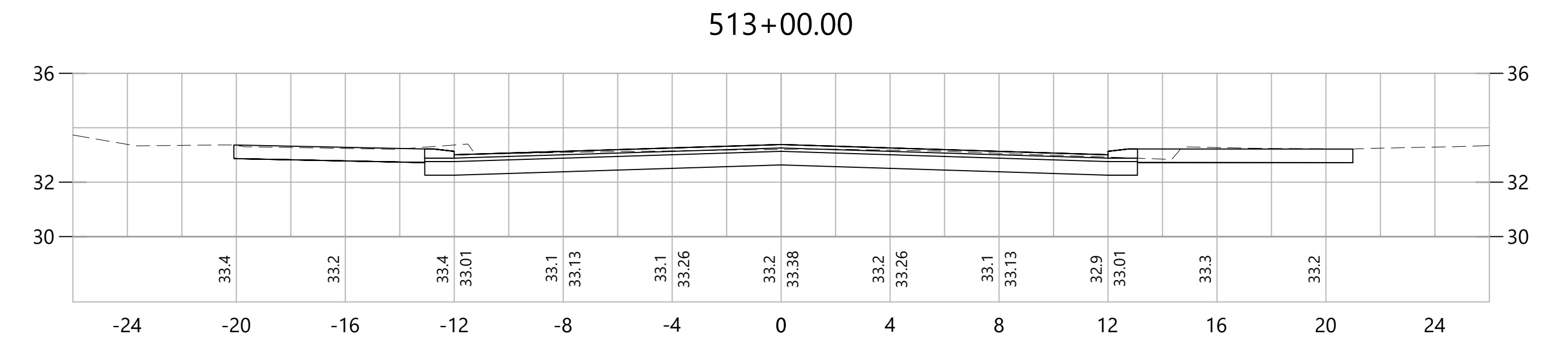
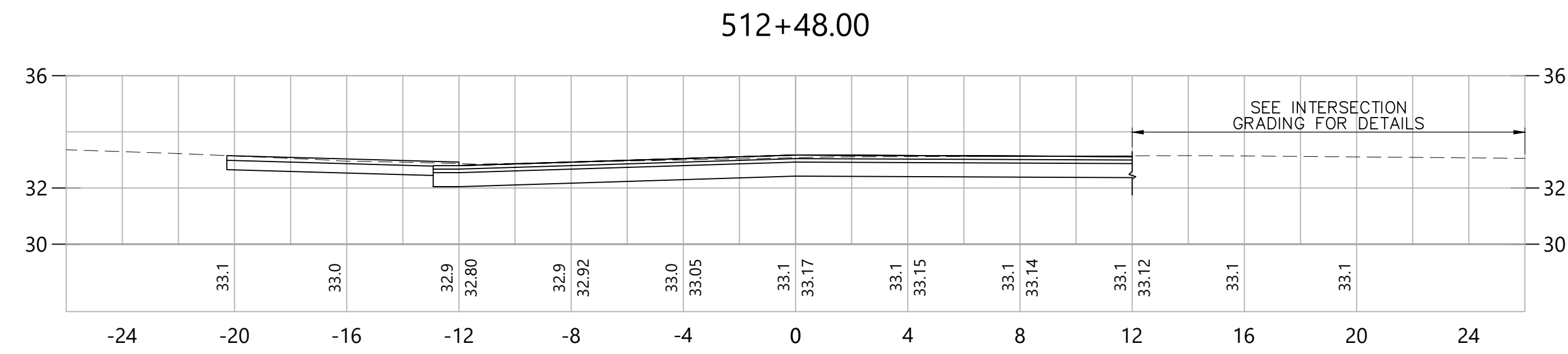
vhb
Engineers Scientists Planners Designers
ISSUED FOR CONSTRUCTION DATE: JANUARY, 2020



PROJECT TITLE:
**CAMBRIDGE DRIVE NEIGHBORHOOD
ROADWAY IMPROVEMENT PROJECT
VARIOUS LOCATIONS**
CADD FILENAME: CRO-HAN-EVANS-MIL-4241300.DWG

TOWN:
EAST HARTFORD, CONNECTICUT
DRAWING TITLE:
**CROSS SECTIONS
MILBROOK DRIVE**

PROJECT NO.:
42413.00
DRAWING NO.:
CRO-111
SHEET NO.:
231 OF 294




REV.	DATE	DESCRIPTION	SHEET. NO.



DESIGNER:
JRE
DRAFTER:
TJM
CHECKED BY:
BAA
APPROVED BY: SON

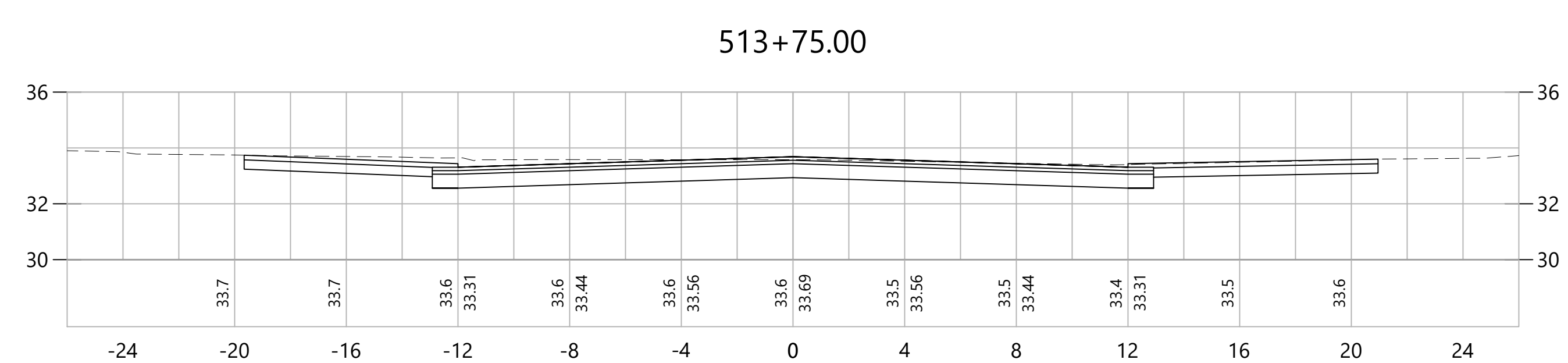
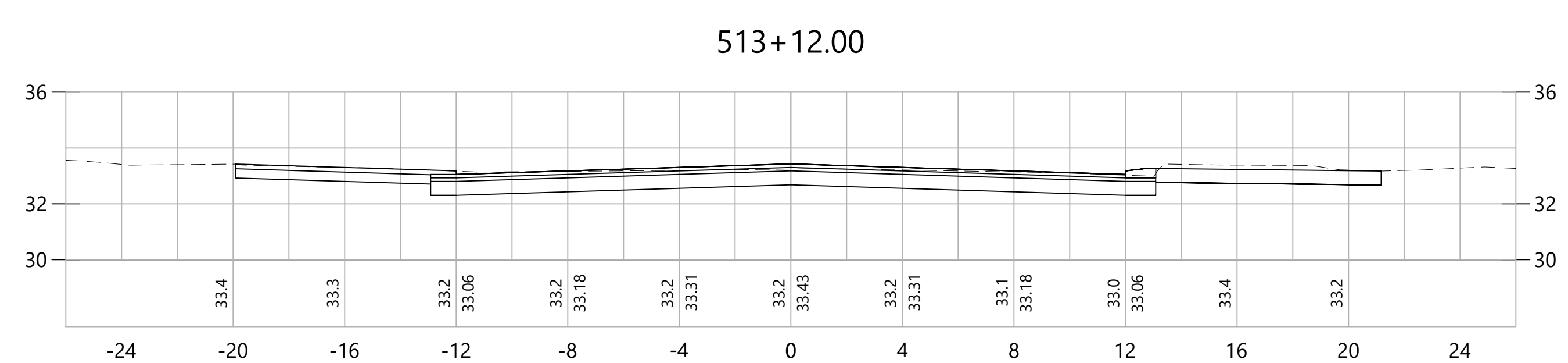
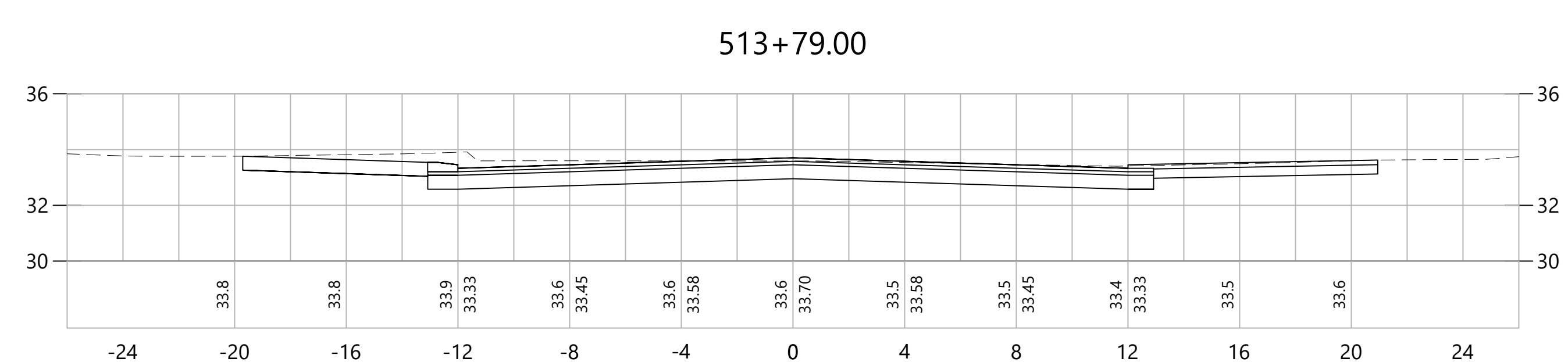
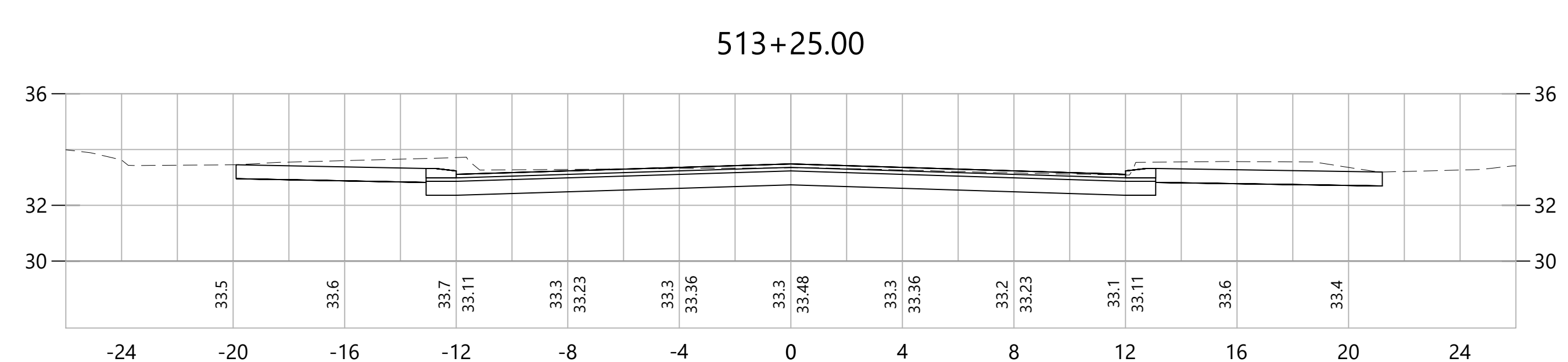
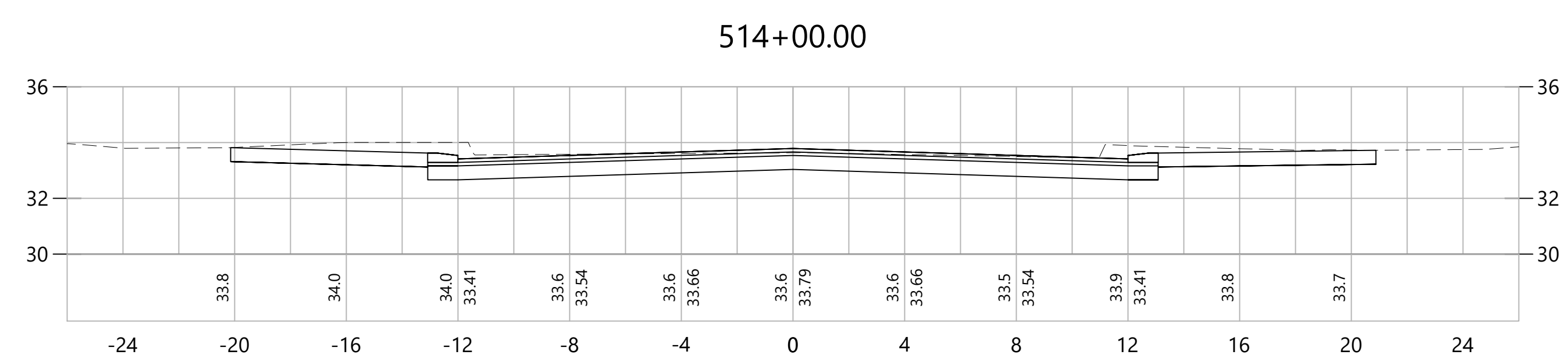
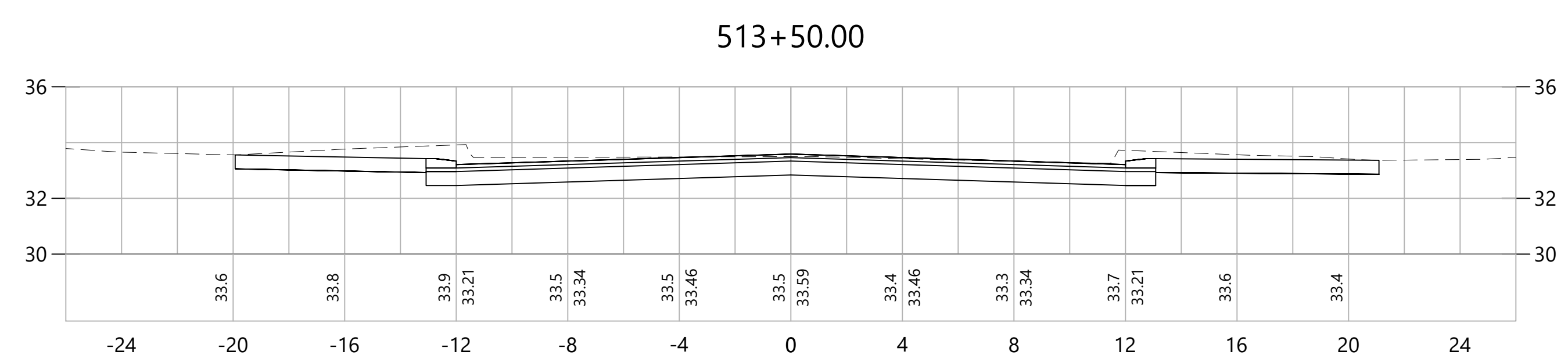
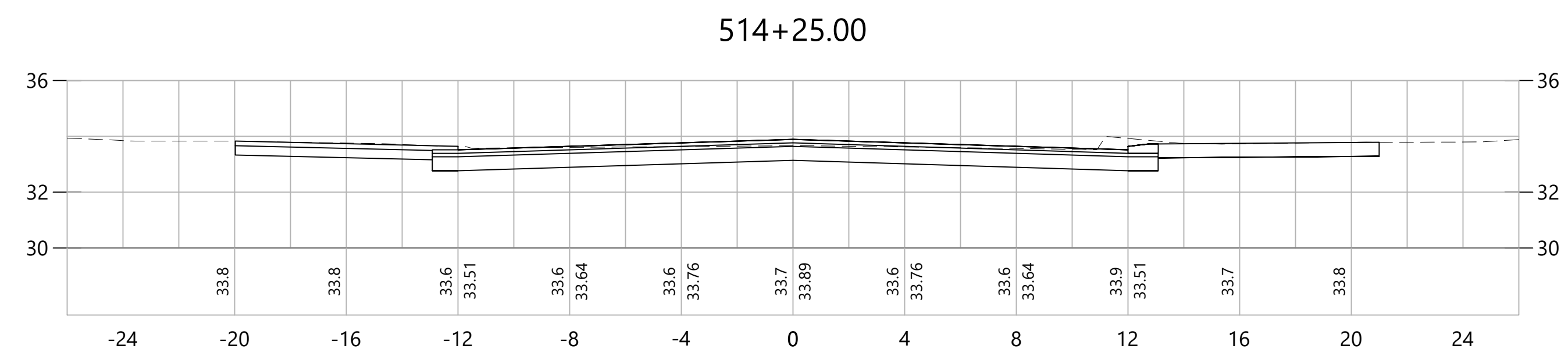
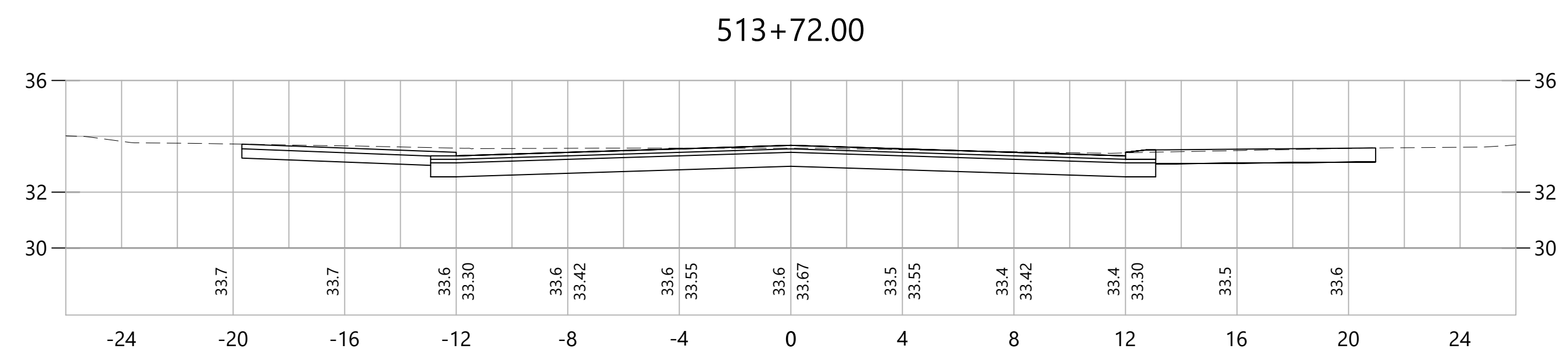
ISSUED FOR CONSTRUCTION DATE: JANUARY, 2020



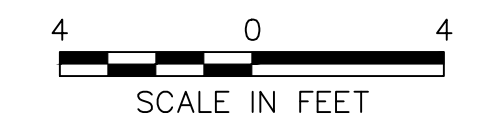
PROJECT TITLE:
**CAMBRIDGE DRIVE NEIGHBORHOOD
ROADWAY IMPROVEMENT PROJECT
VARIOUS LOCATIONS**
CADD FILENAME: CRO-HAN-EVANS-MIL-4241300.DWG

TOWN:
EAST HARTFORD, CONNECTICUT
DRAWING TITLE:
**CROSS SECTIONS
MILBROOK DRIVE**

PROJECT NO.:
42413.00
DRAWING NO.:
CRO-112
SHEET NO.:
232 OF 294




REV.	DATE	DESCRIPTION	SHEET. NO.



DESIGNER:
JRE
DRAFTER:
TJM
CHECKED BY:
BAA
APPROVED BY: SON

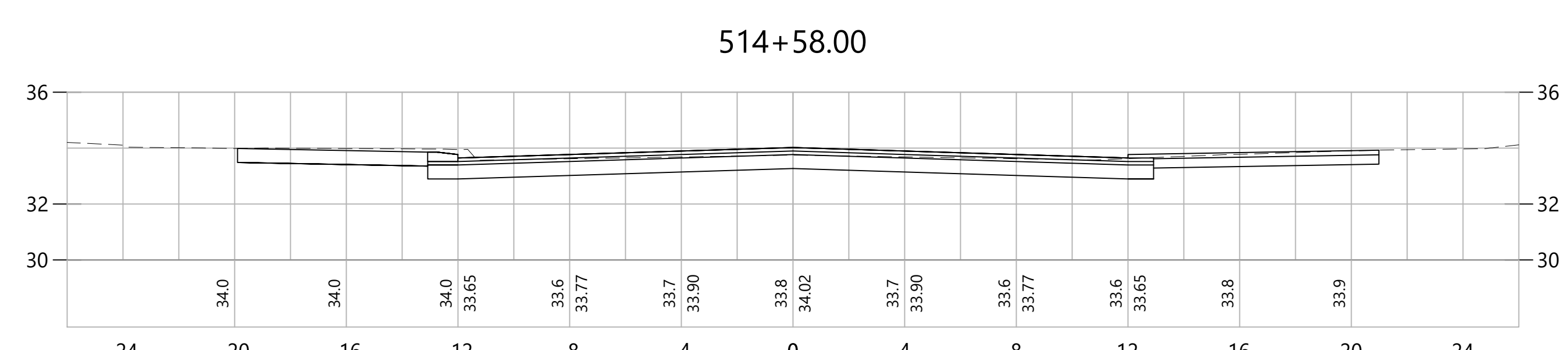
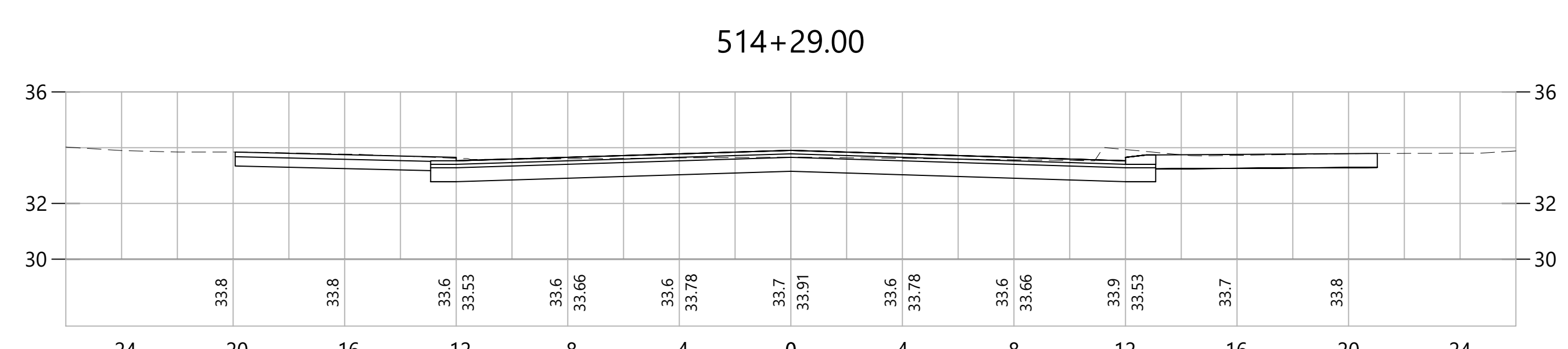
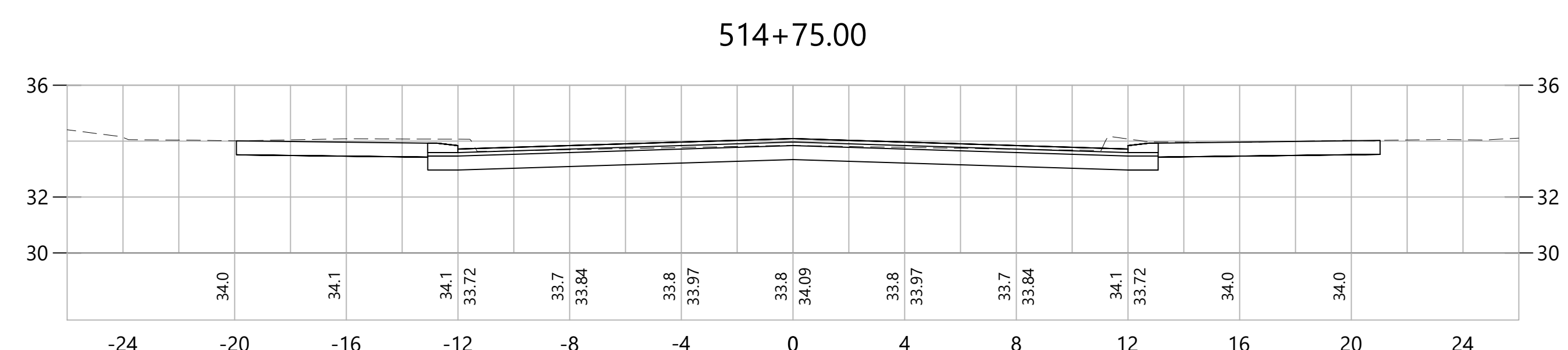
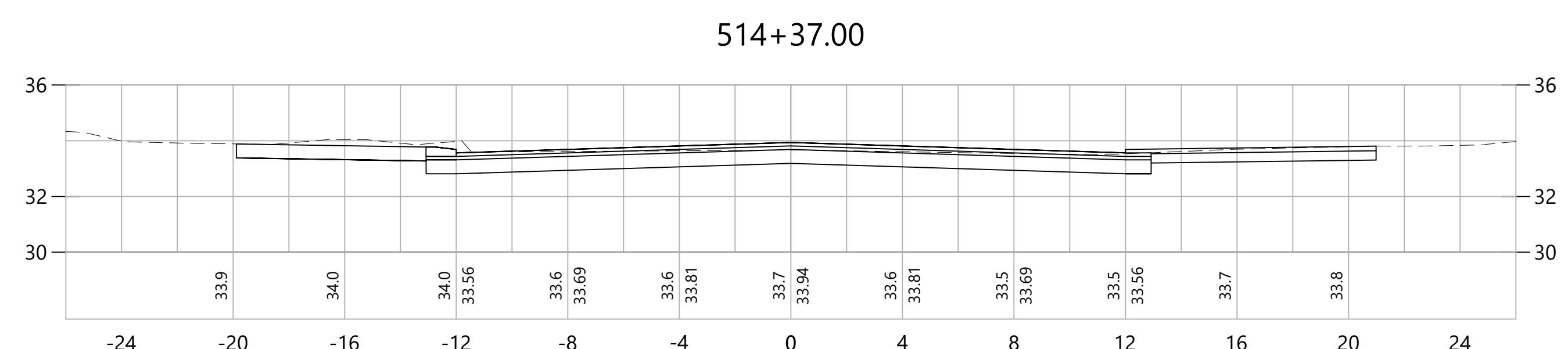
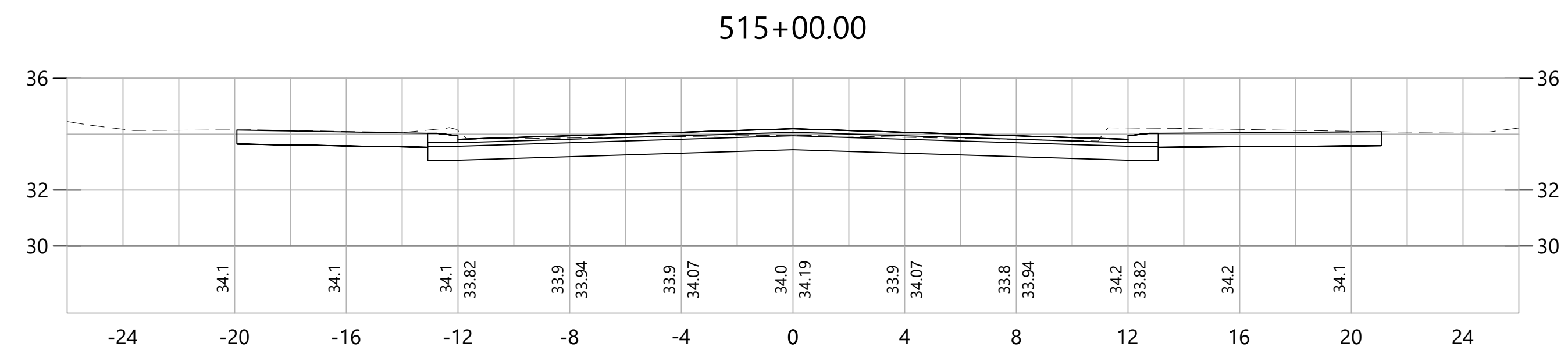
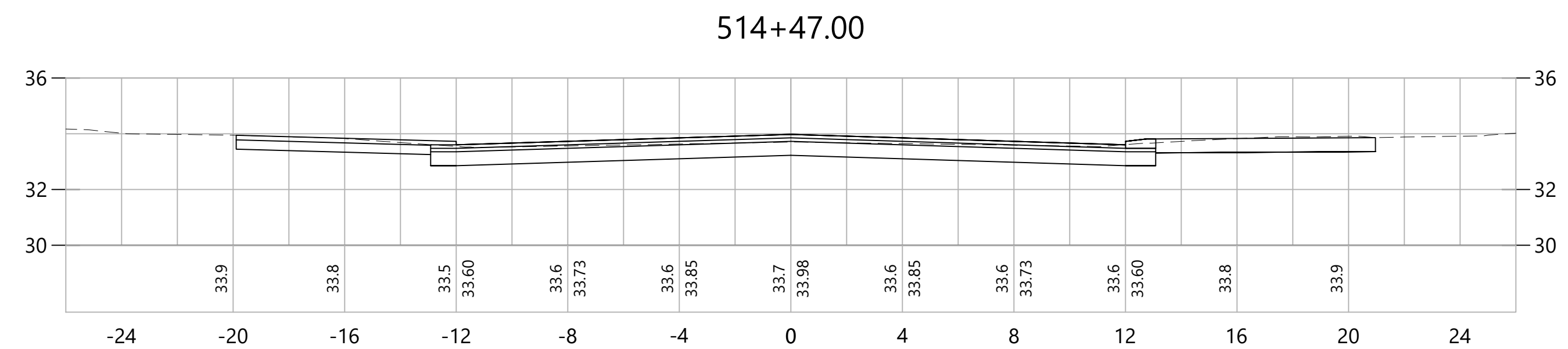
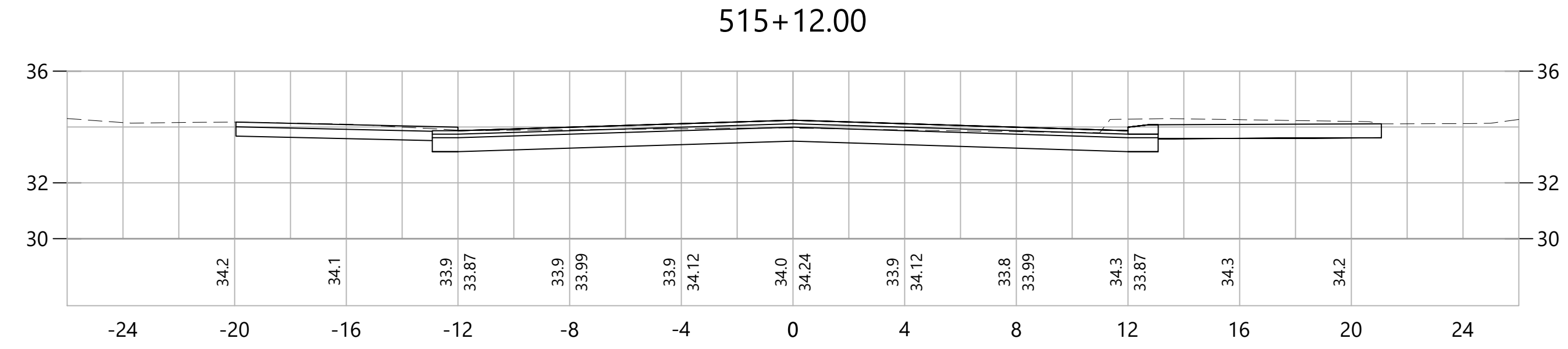
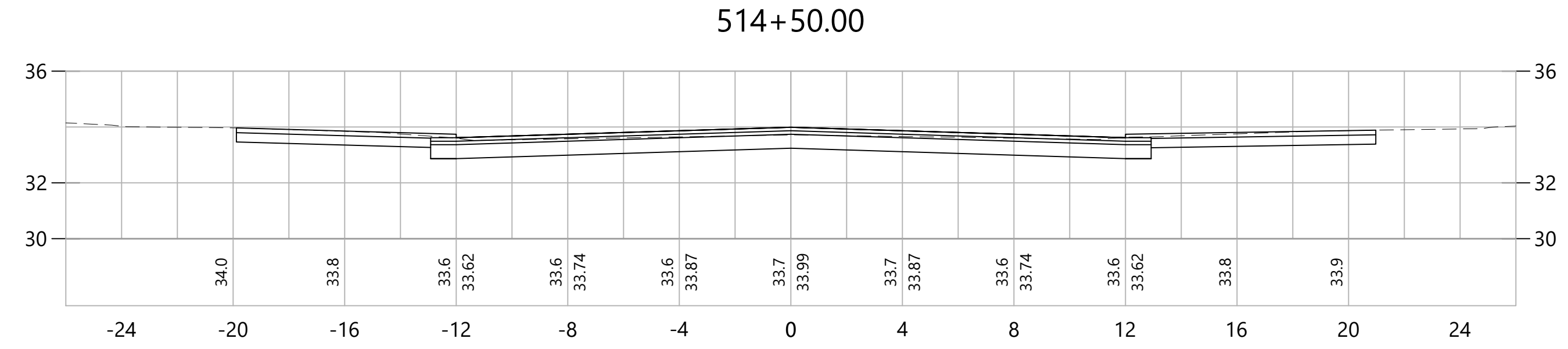
ISSUED FOR CONSTRUCTION DATE: JANUARY, 2020



PROJECT TITLE:
CAMBRIDGE DRIVE NEIGHBORHOOD
ROADWAY IMPROVEMENT PROJECT
VARIOUS LOCATIONS
CADD FILENAME: CRO-HAN-EVANS-MIL-4241300.DWG

TOWN:
EAST HARTFORD, CONNECTICUT
DRAWING TITLE:
CROSS SECTIONS
MILBROOK DRIVE

PROJECT NO.:
42413.00
DRAWING NO.:
CRO-113
SHEET NO.:
233 OF 294



REV.	DATE	DESCRIPTION	SHEET. NO.

SCALE IN FEET

DESIGNER: JRE
 DRAFTER: TJM
 CHECKED BY: BAA
 APPROVED BY: SON

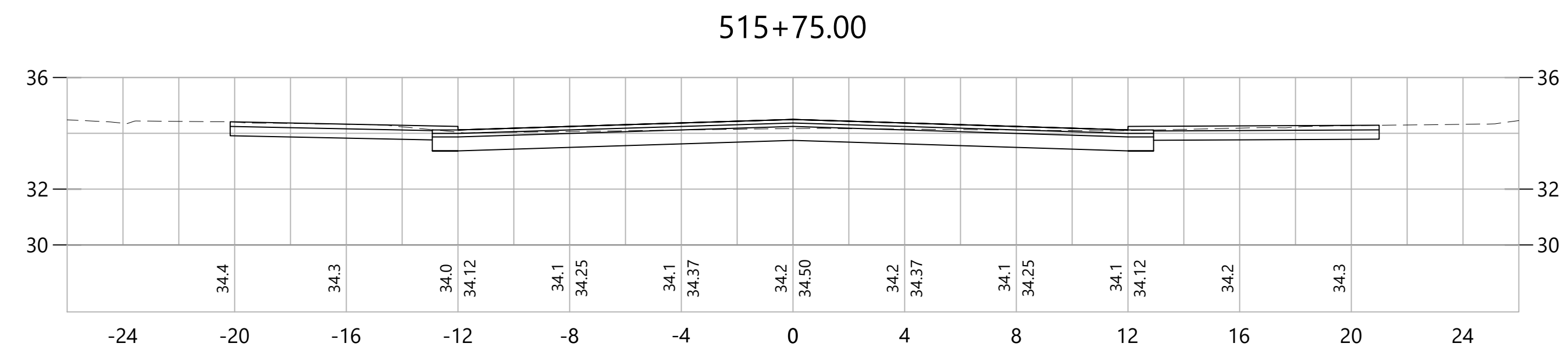
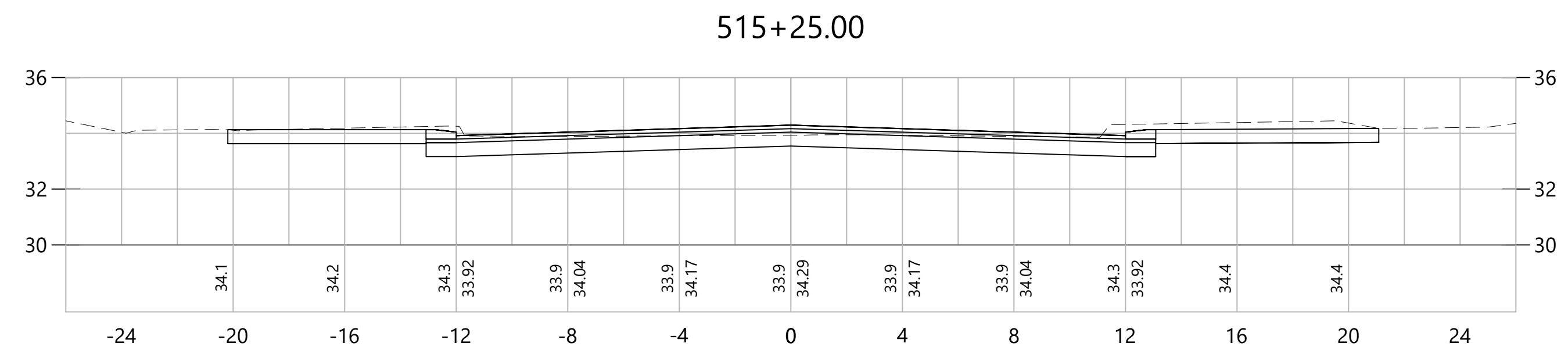
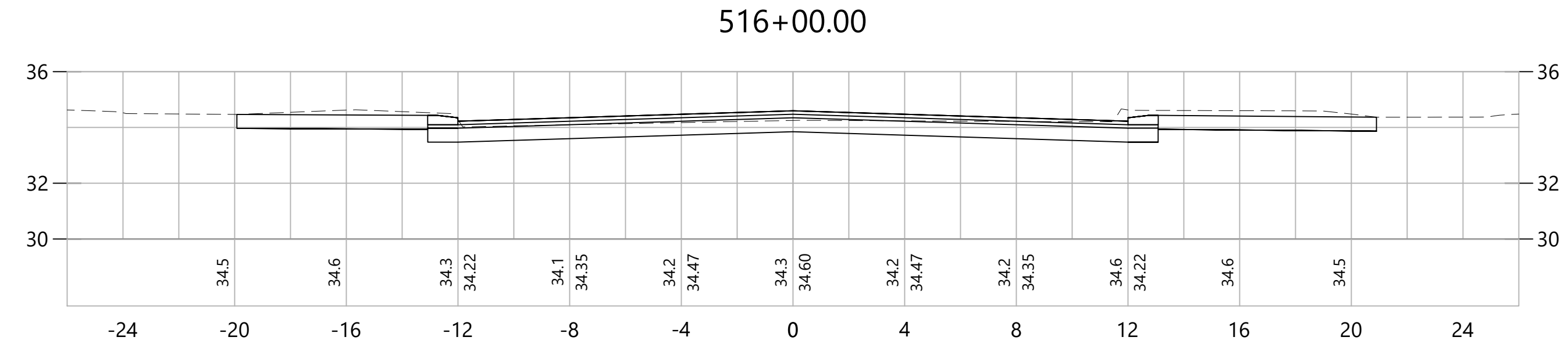
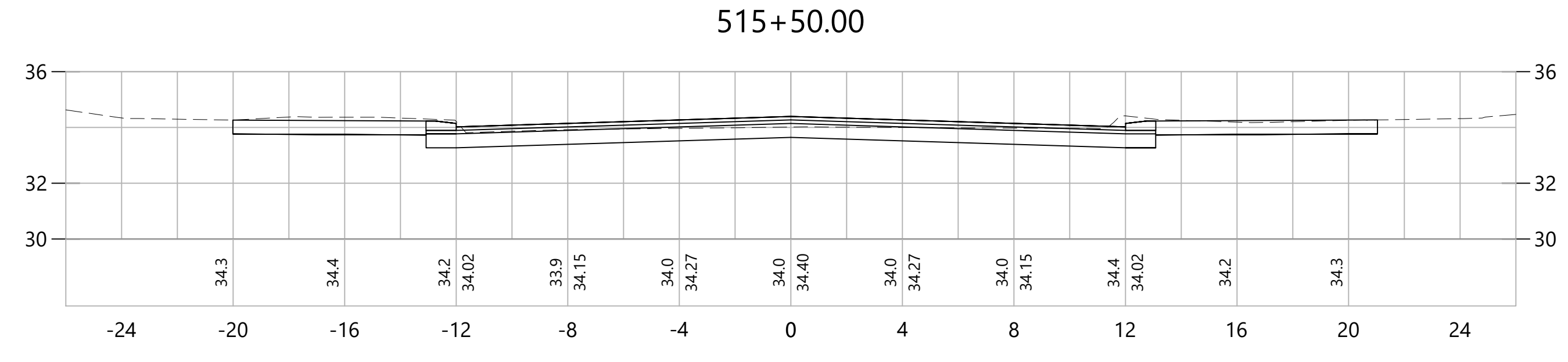
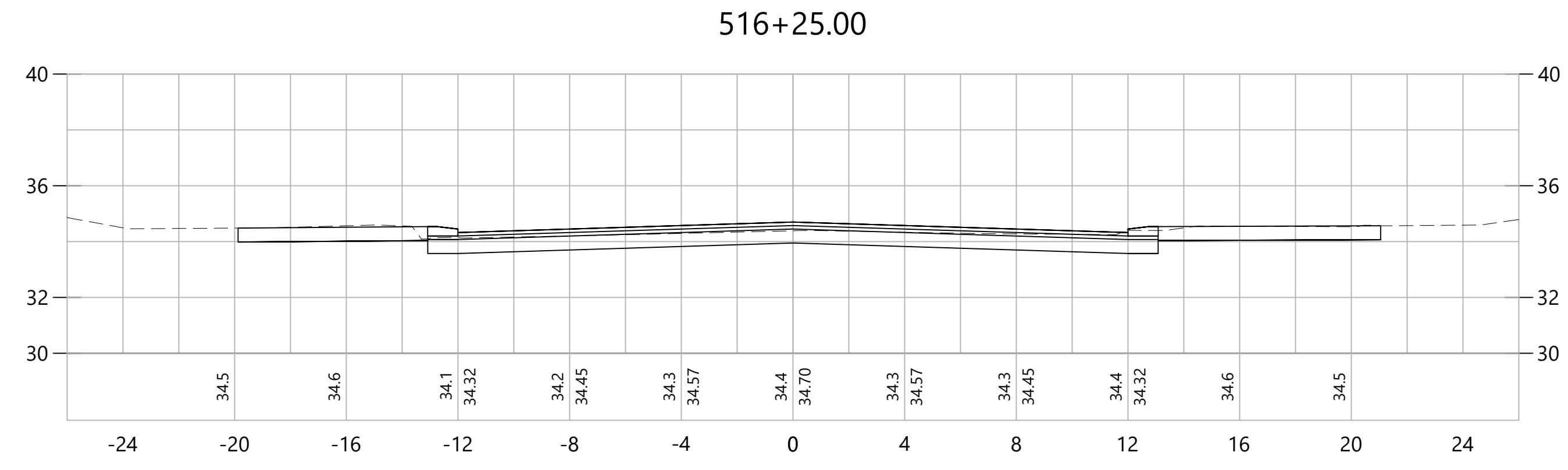
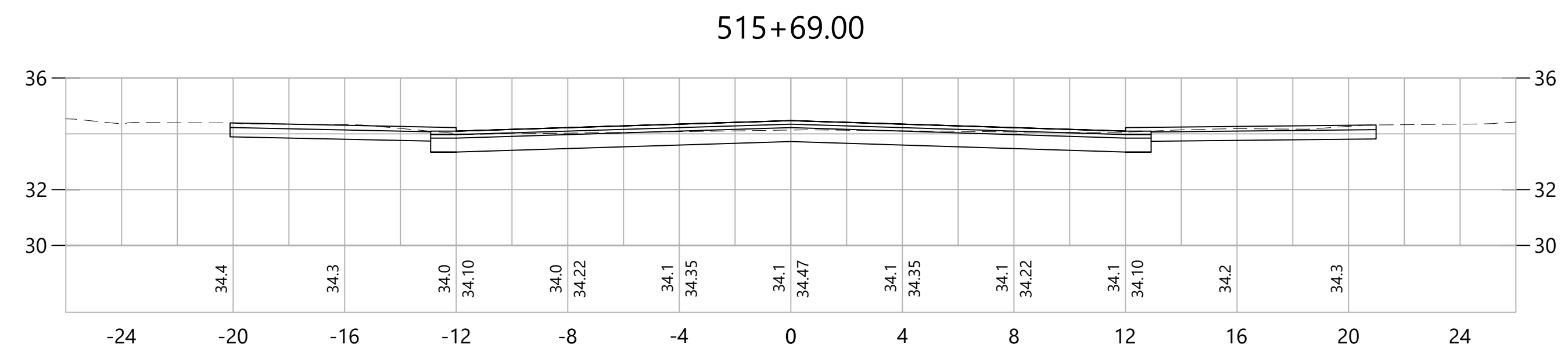
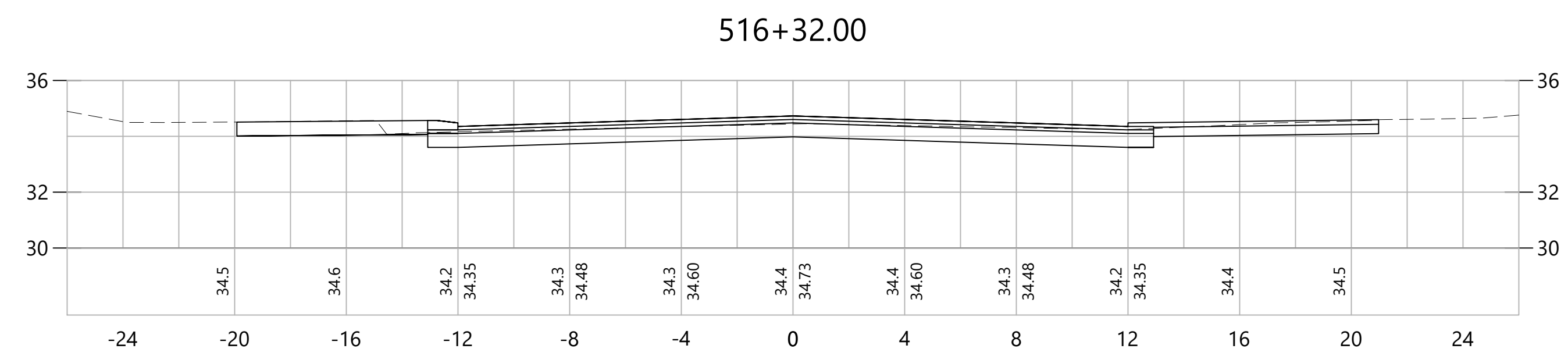
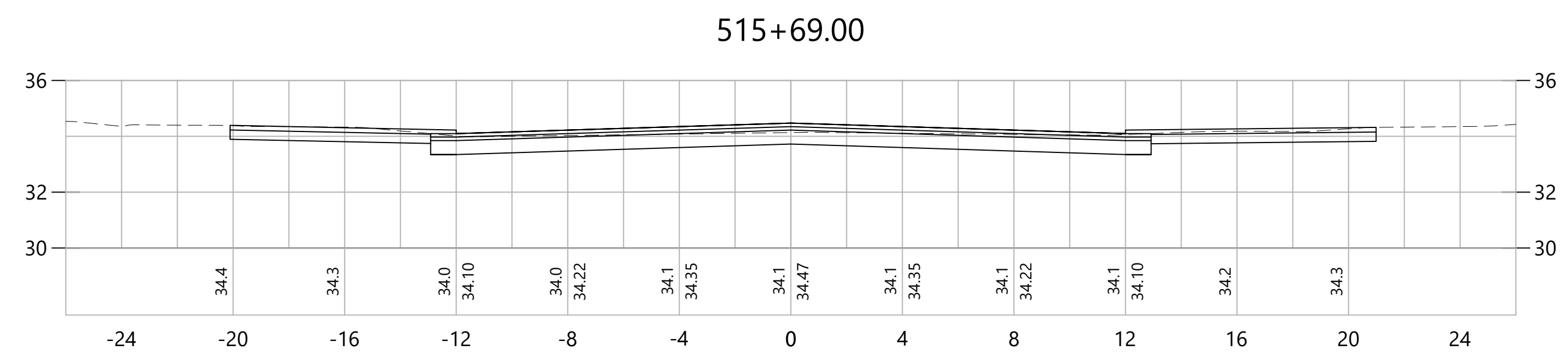
ISSUED FOR CONSTRUCTION DATE: JANUARY, 2020



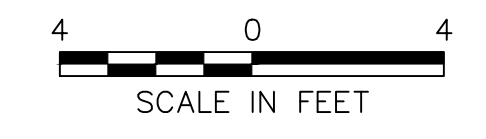
PROJECT TITLE:
CAMBRIDGE DRIVE NEIGHBORHOOD ROADWAY IMPROVEMENT PROJECT
 VARIOUS LOCATIONS
 CADD FILENAME: CRO-HAN-EVANS-MIL-4241300.DWG

TOWN: EAST HARTFORD, CONNECTICUT
 DRAWING TITLE:
CROSS SECTIONS
 MILBROOK DRIVE

PROJECT NO.: 42413.00
 DRAWING NO.: CRO-114
 SHEET NO.: 234 OF 294




REV.	DATE	DESCRIPTION	REVISIONS	SHEET. NO.



DESIGNER:
JRE
DRAFTER:
TJM
CHECKED BY:
BAA
APPROVED BY: SON

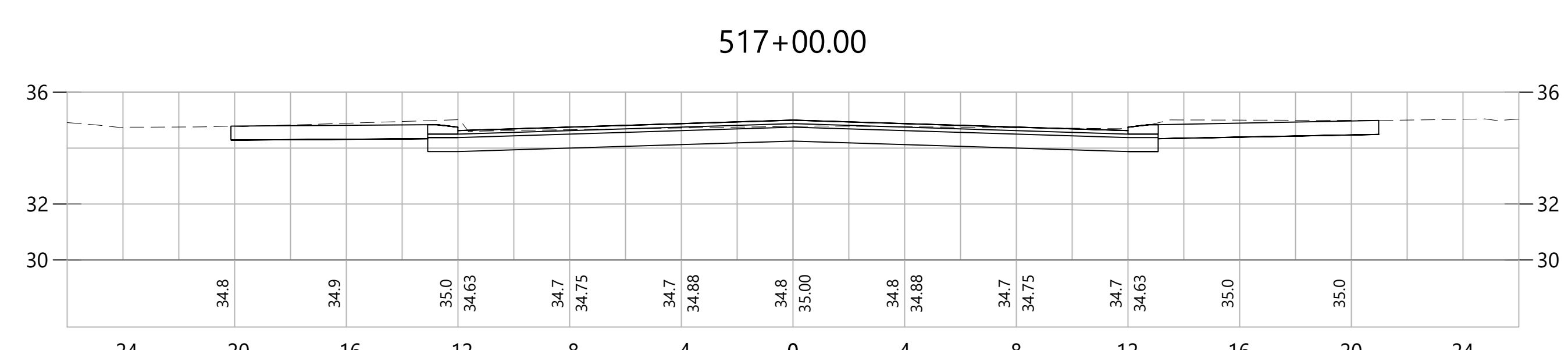
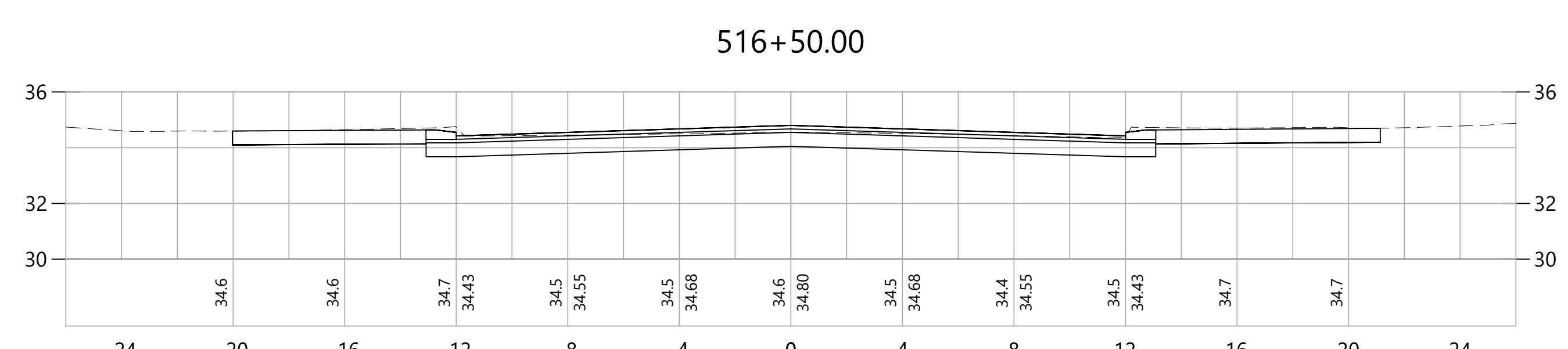
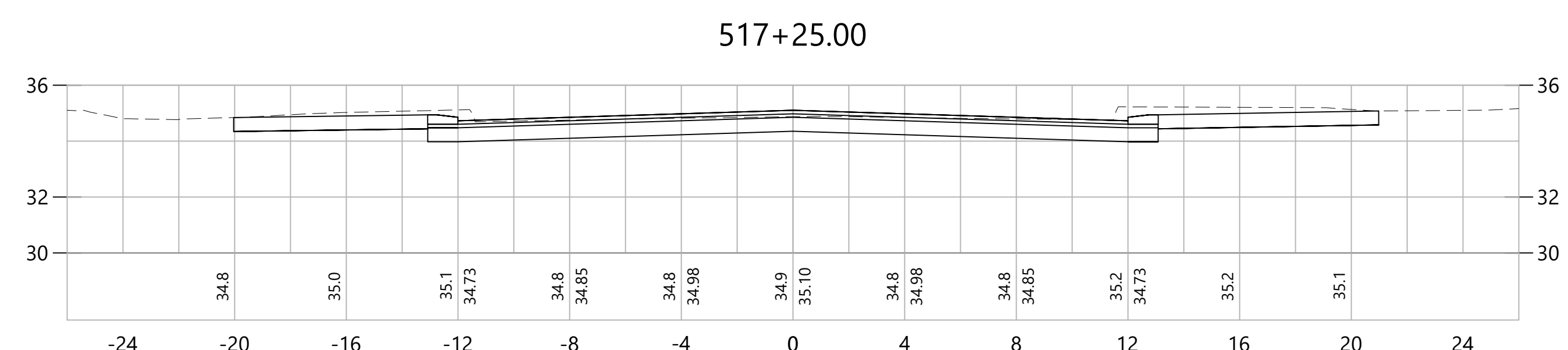
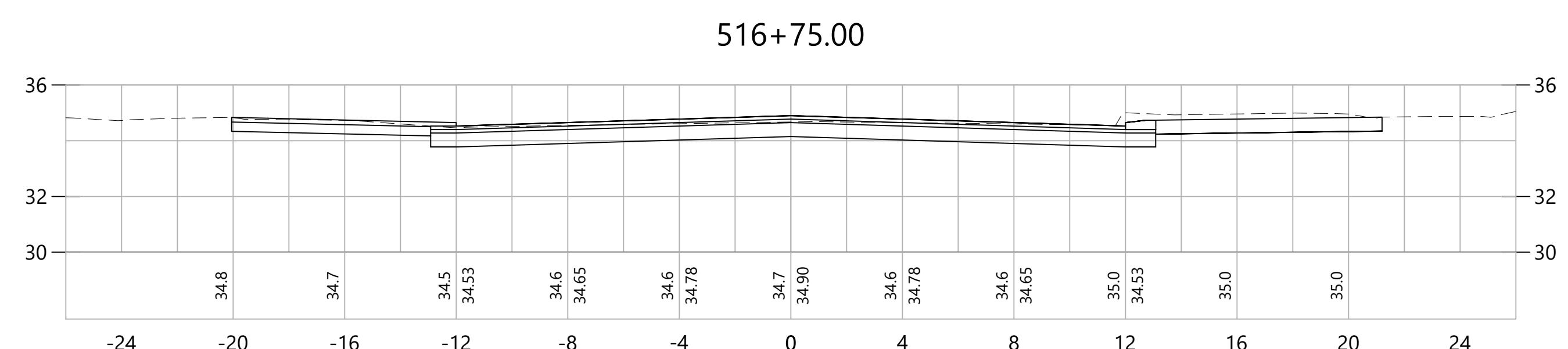
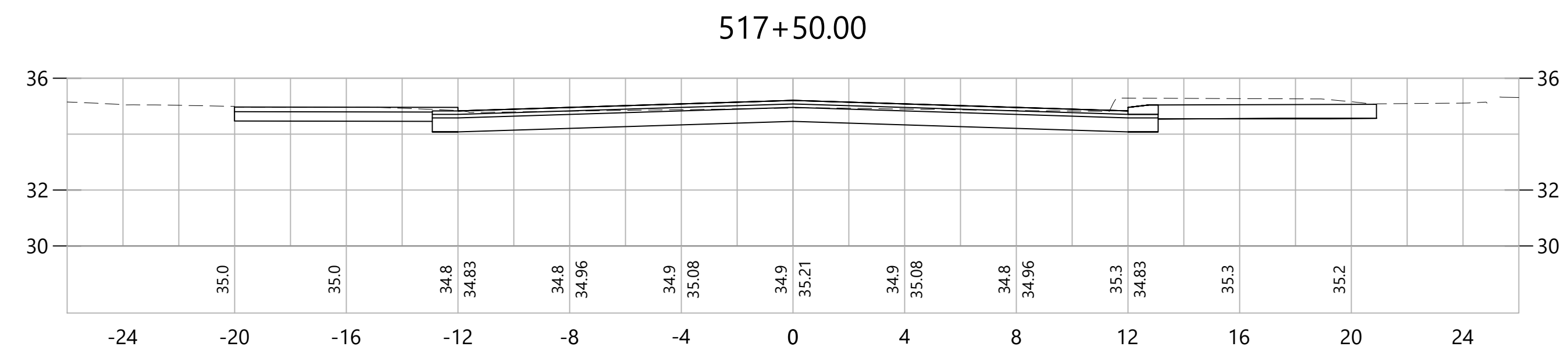
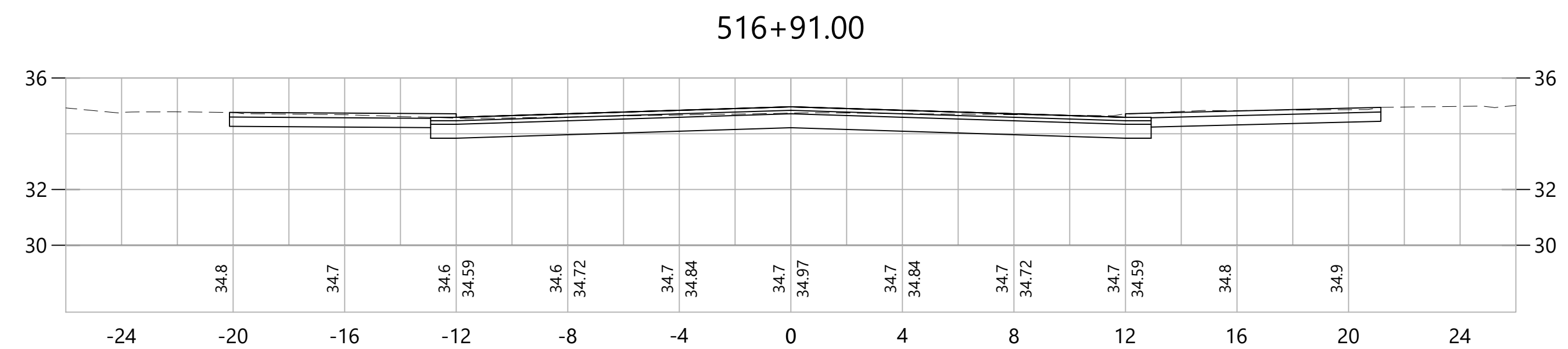
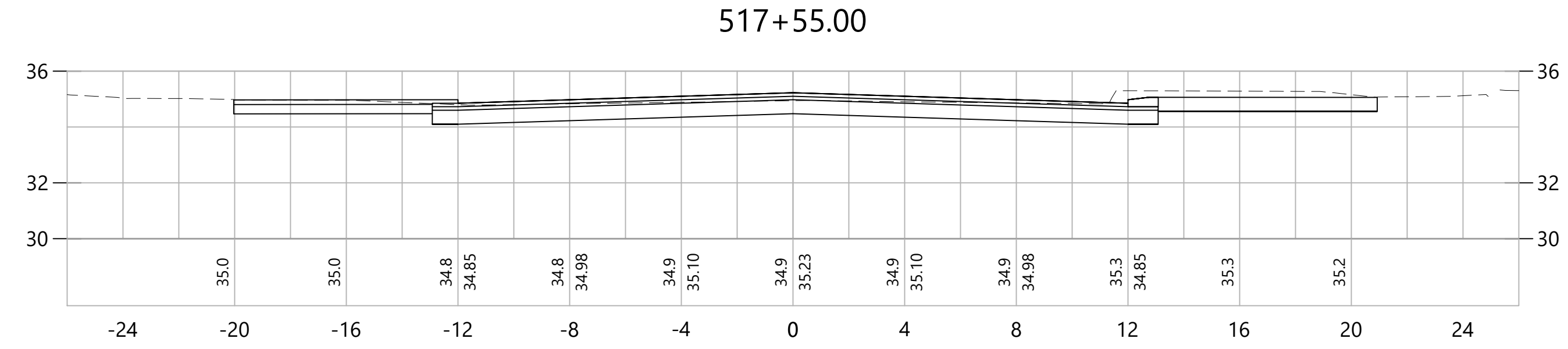
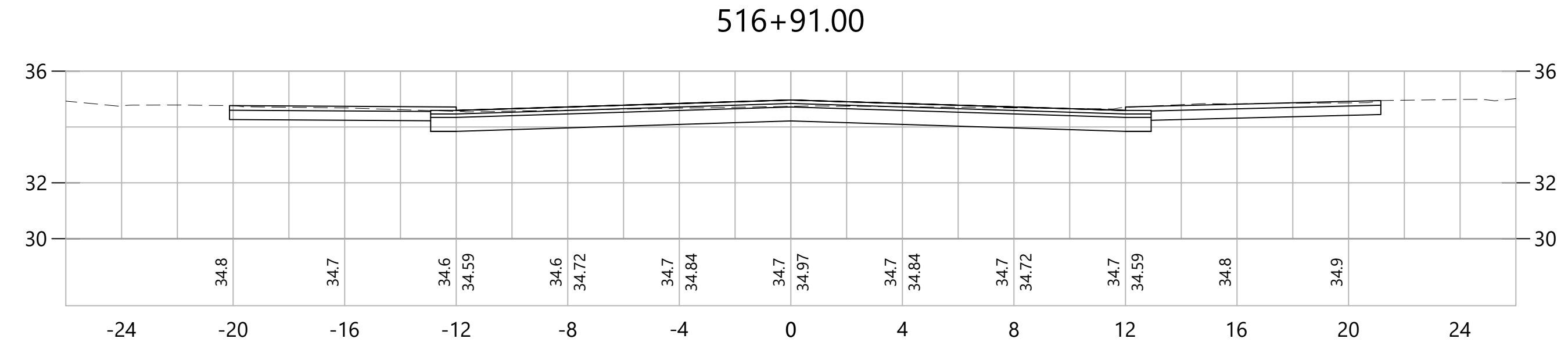
ISSUED FOR CONSTRUCTION DATE: JANUARY, 2020



PROJECT TITLE:
CAMBRIDGE DRIVE NEIGHBORHOOD
ROADWAY IMPROVEMENT PROJECT
VARIOUS LOCATIONS
CADD FILENAME: CRO-HAN-EVANS-MIL-4241300.DWG

TOWN:
EAST HARTFORD, CONNECTICUT
DRAWING TITLE:
CROSS SECTIONS
MILBROOK DRIVE

PROJECT NO.:
42413.00
DRAWING NO.:
CRO-115
SHEET NO.:
235 OF 294



REV.	DATE	DESCRIPTION	SHEET. NO.

4 0 4
SCALE IN FEET

DESIGNER:
JRE
DRAFTER:
TJM
CHECKED BY:
BAA
APPROVED BY: SON

ISSUED FOR CONSTRUCTION DATE: JANUARY, 2020



PROJECT TITLE:
**CAMBRIDGE DRIVE NEIGHBORHOOD
ROADWAY IMPROVEMENT PROJECT
VARIOUS LOCATIONS**

CADD FILENAME: CRO-HAN-EVANS-MIL-4241300.DWG

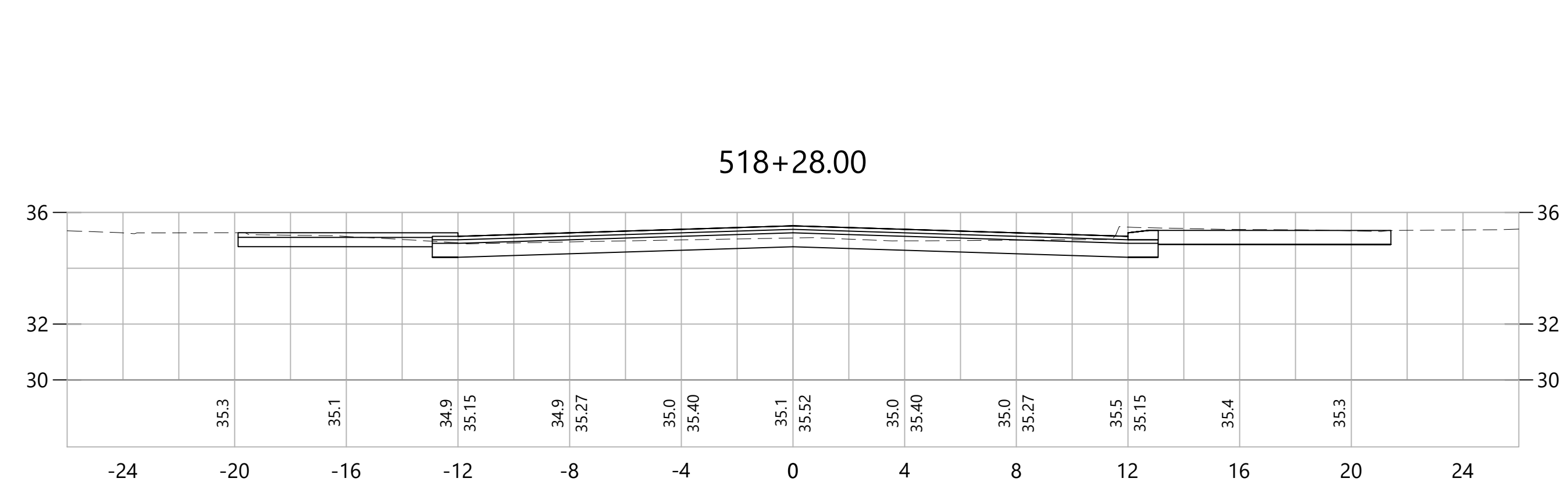
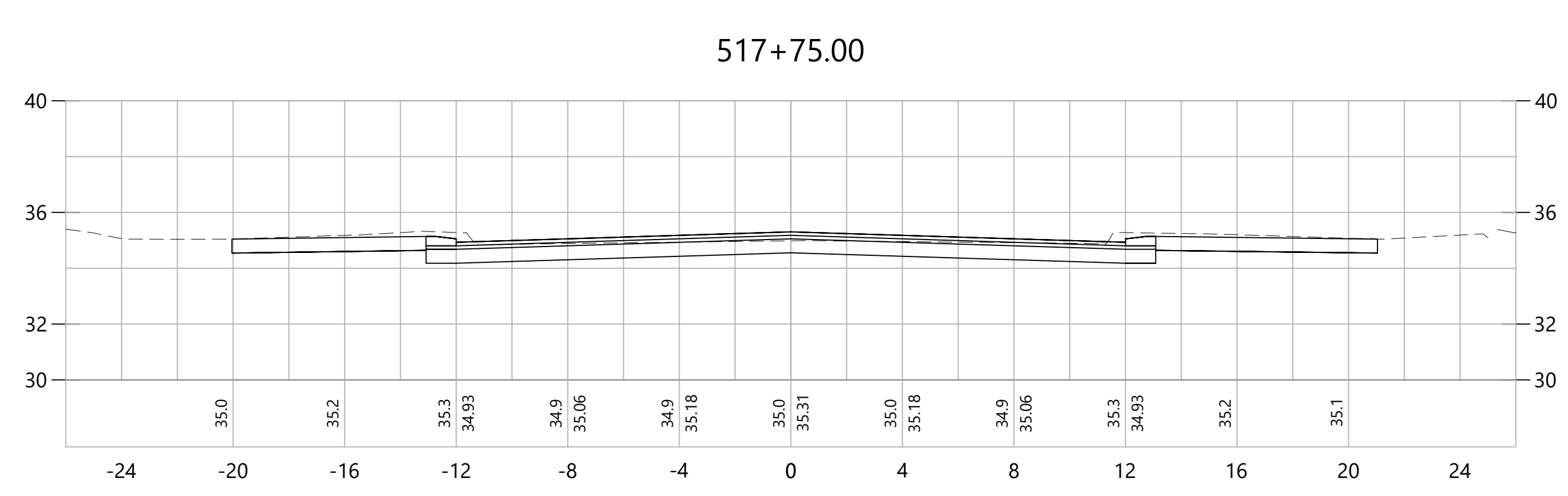
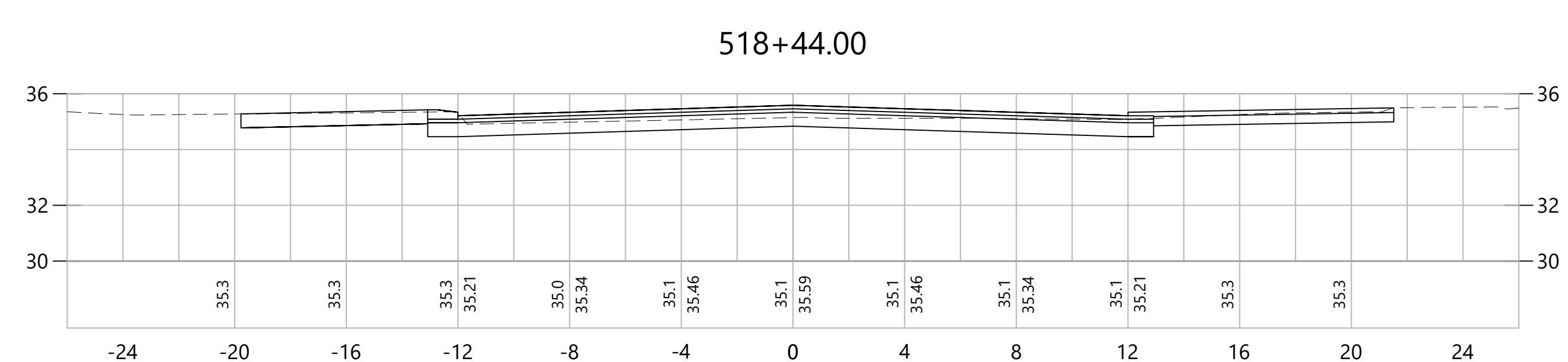
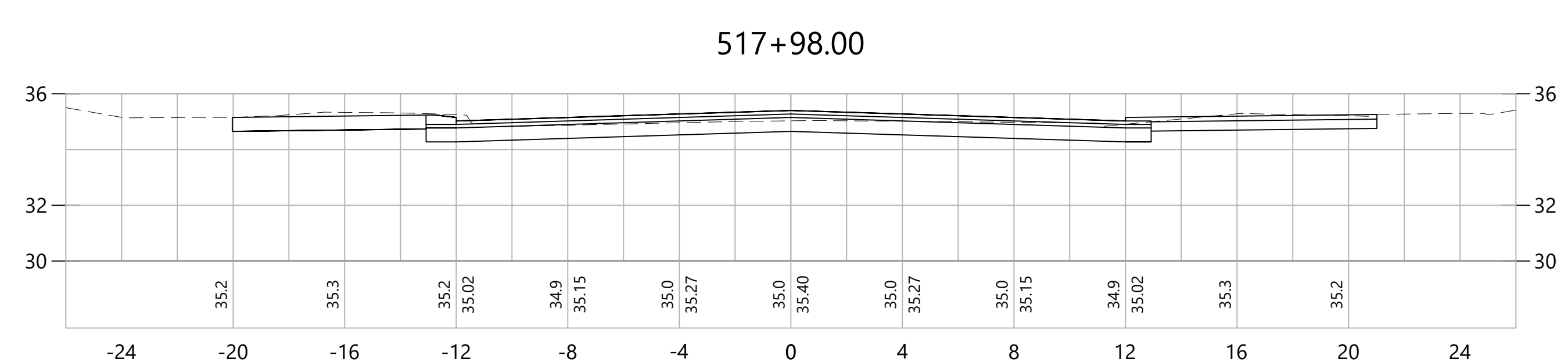
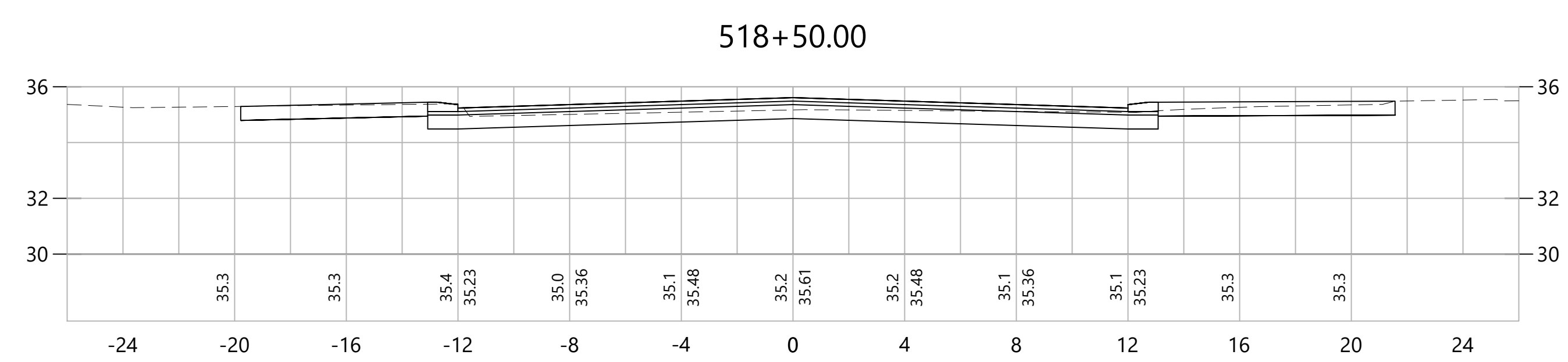
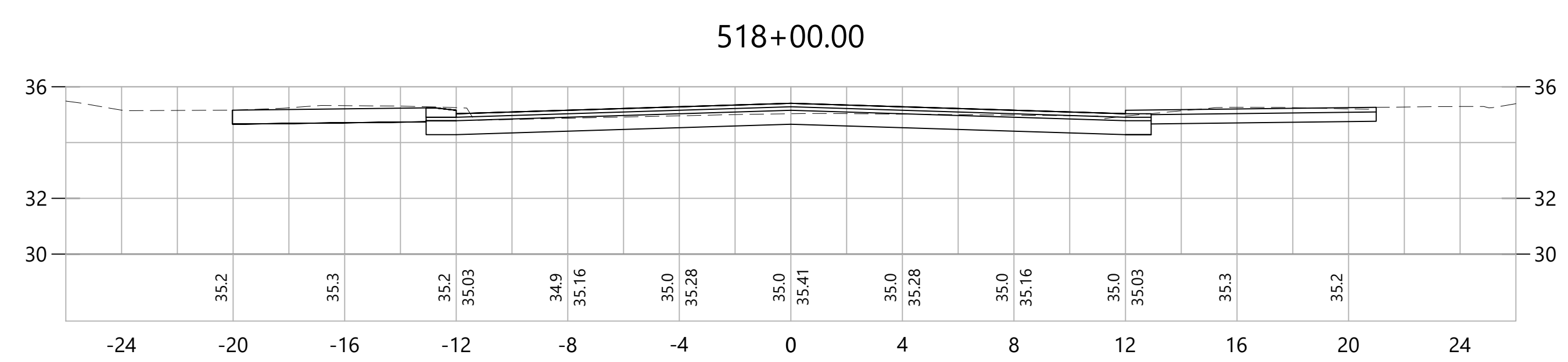
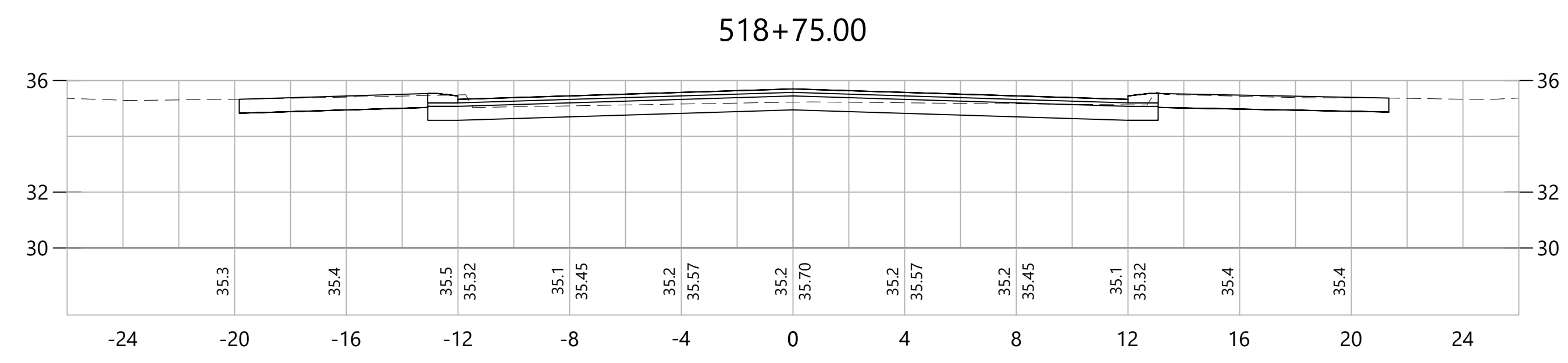
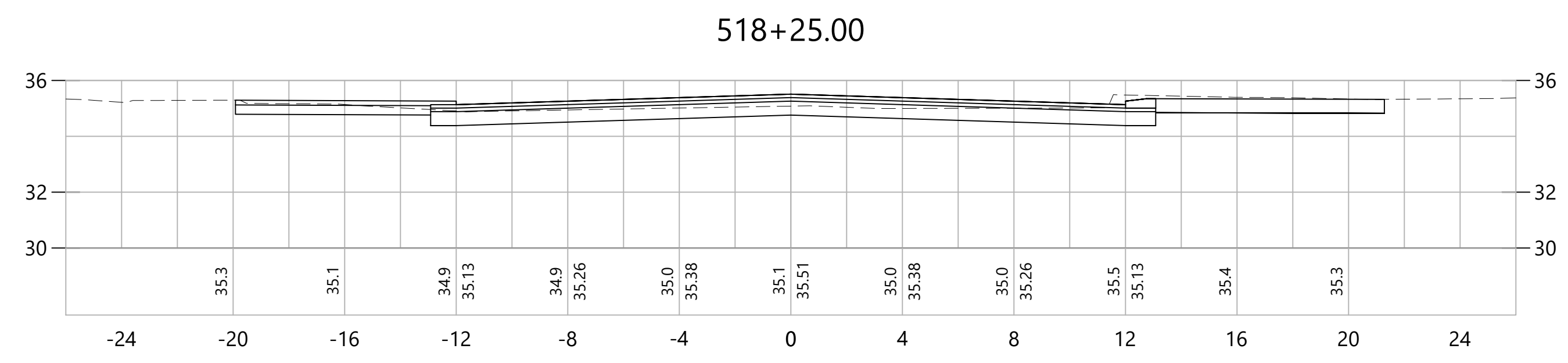
TOWN:
EAST HARTFORD, CONNECTICUT

DRAWING TITLE:
**CROSS SECTIONS
MILBROOK DRIVE**

PROJECT NO.:
42413.00

DRAWING NO.:
CRO-116

SHEET NO.:
236 OF 294



REV.	DATE	DESCRIPTION	REVISIONS	SHEET. NO.

SCALE IN FEET

DESIGNER: JRE
 DRAFTER: TJM
 CHECKED BY: BAA
 APPROVED BY: SON

Engineers Scientists Planners Designers

 ISSUED FOR CONSTRUCTION DATE: JANUARY, 2020

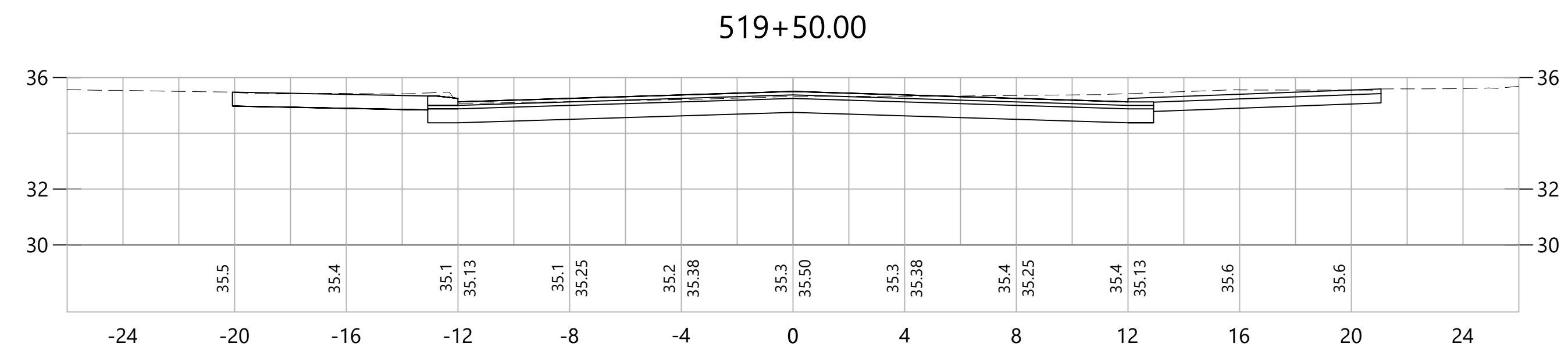
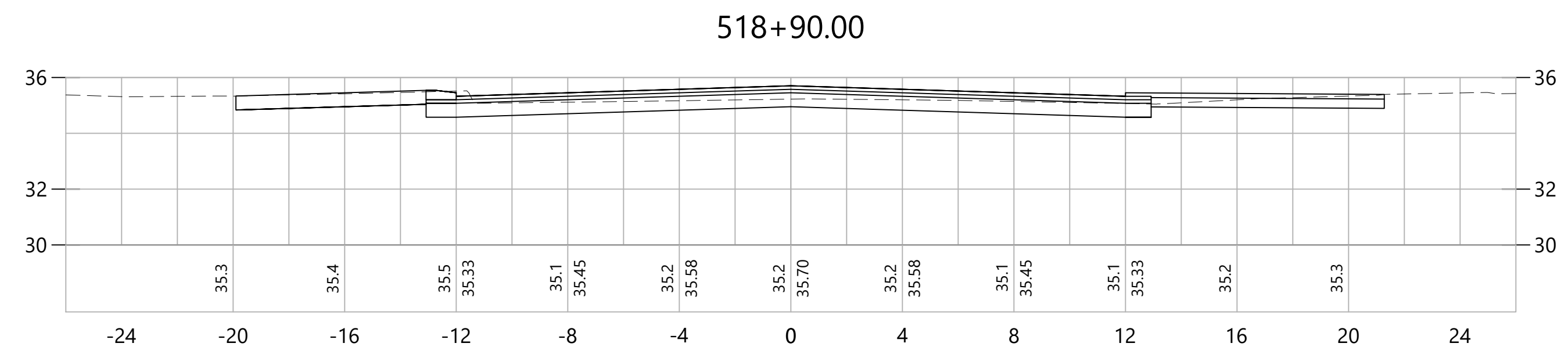
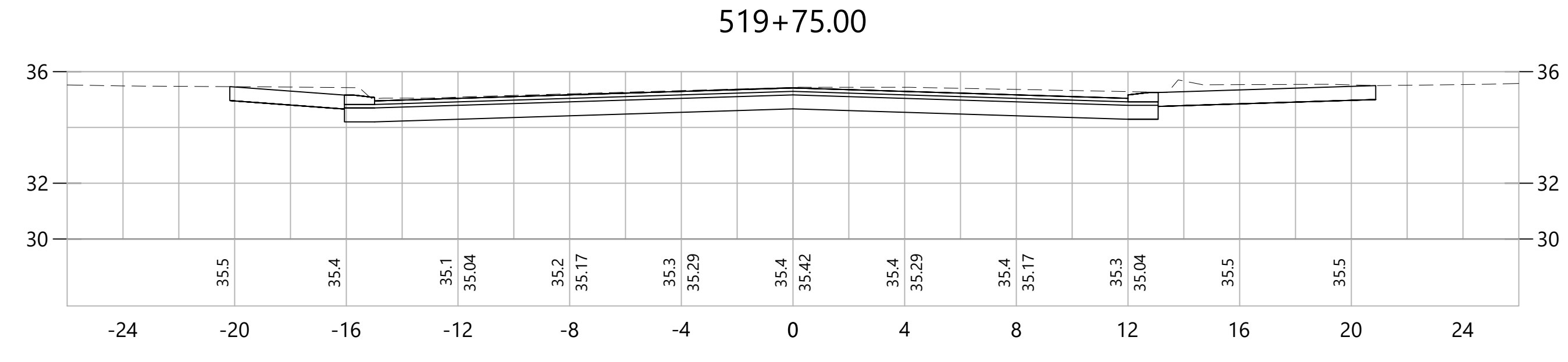
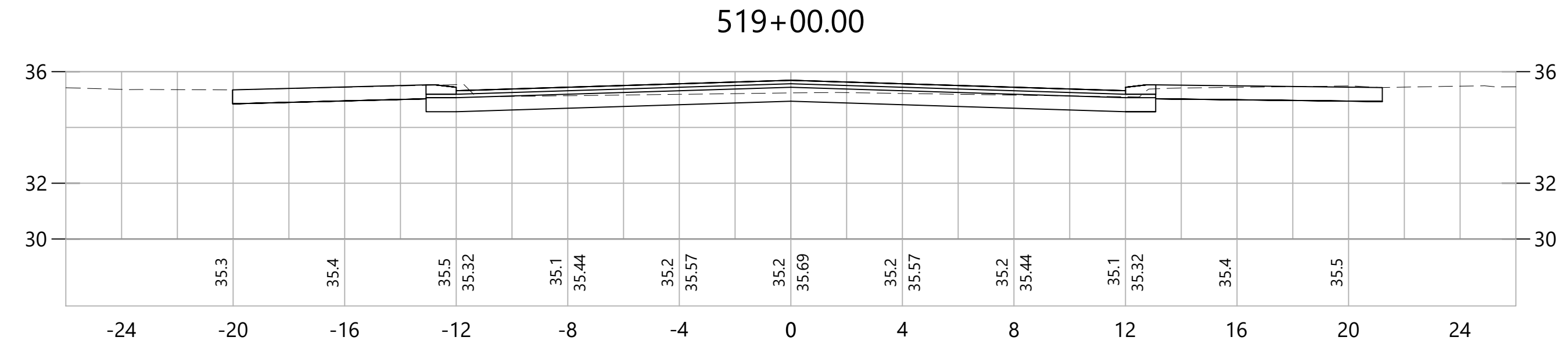
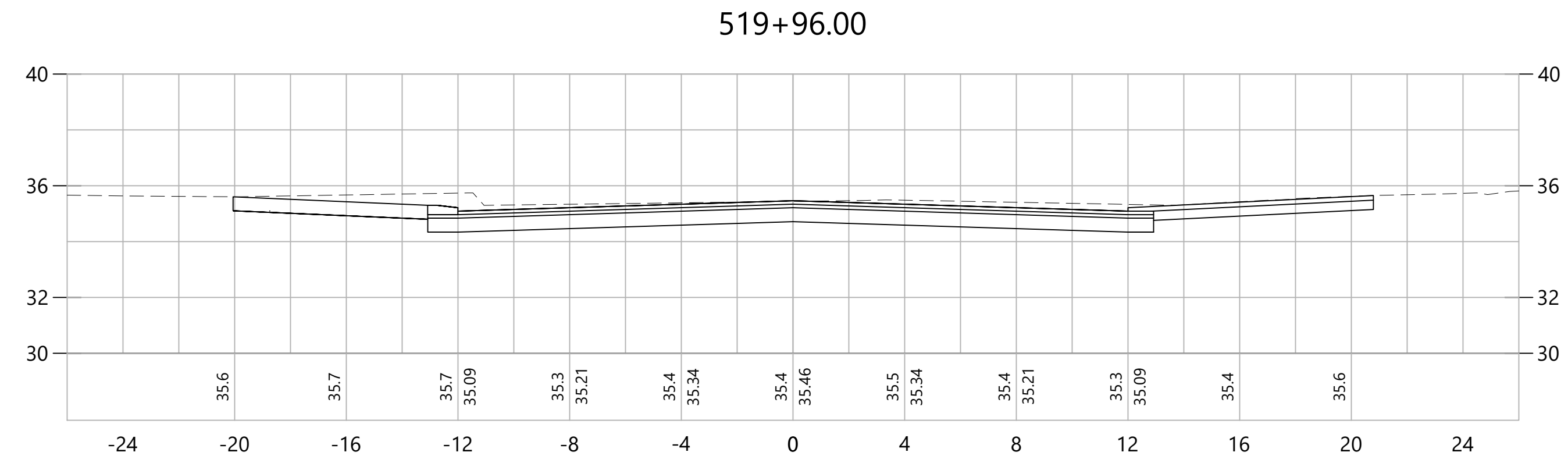
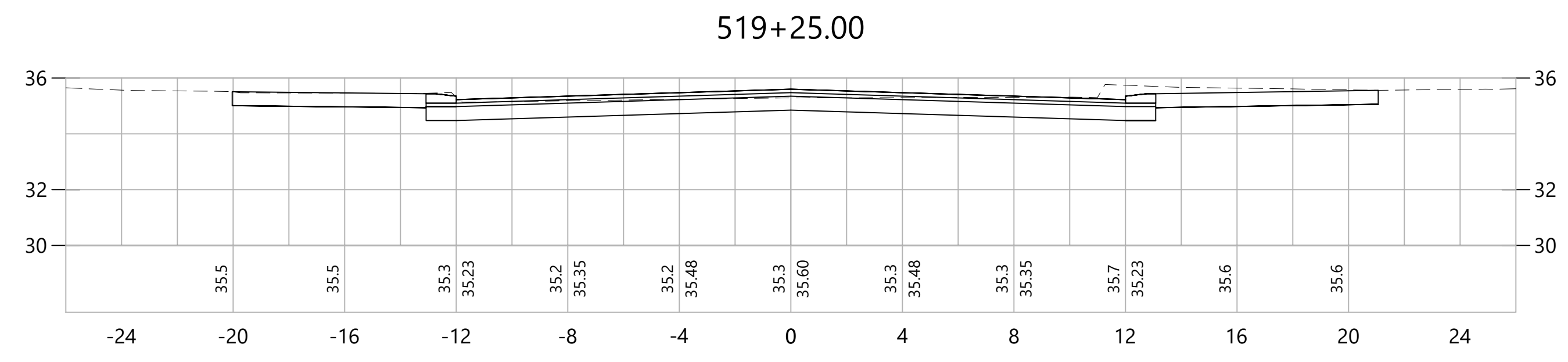
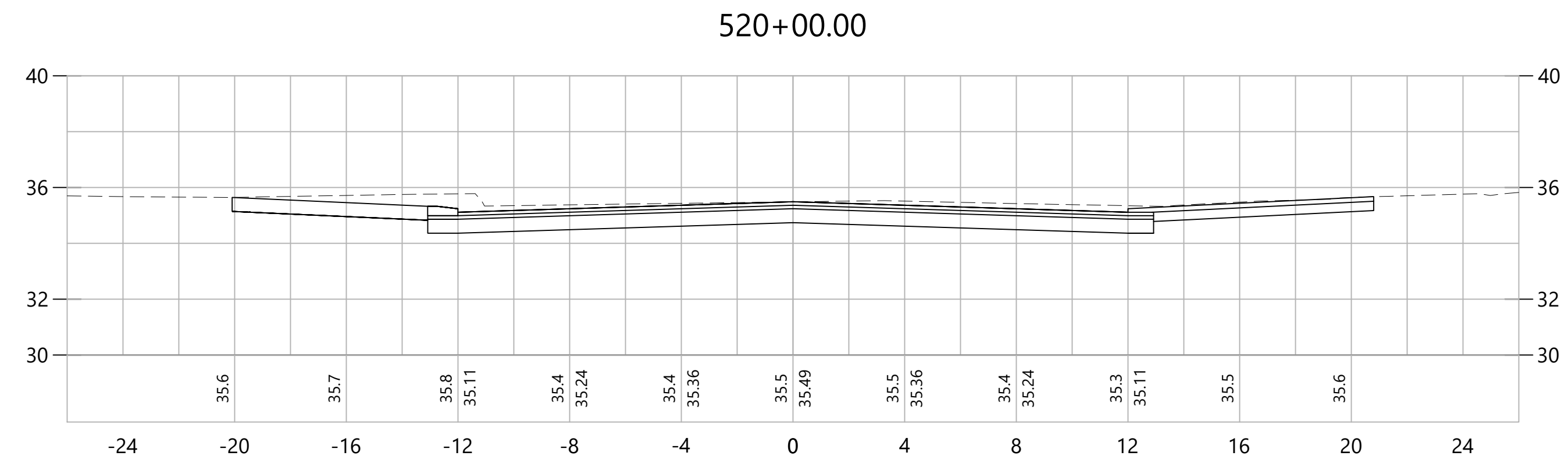
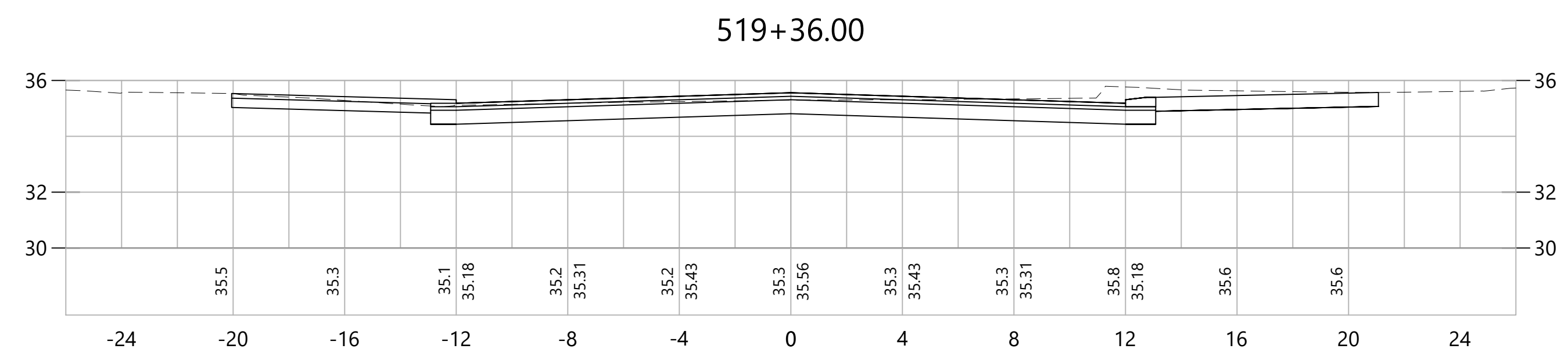
PROJECT TITLE:
**CAMBRIDGE DRIVE NEIGHBORHOOD
 ROADWAY IMPROVEMENT PROJECT
 VARIOUS LOCATIONS**

 CADD FILENAME: CRO-HAN-EVANS-MIL-4241300.DWG

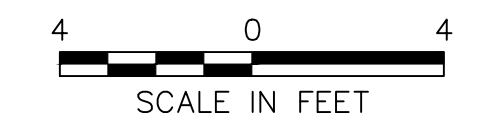
TOWN:
EAST HARTFORD, CONNECTICUT

 DRAWING TITLE:
**CROSS SECTIONS
 MILBROOK DRIVE**

PROJECT NO.: **42413.00**
 DRAWING NO.: **CRO-117**
 SHEET NO.: **237 OF 294**




REV.	DATE	DESCRIPTION	REVISIONS	SHEET. NO.



DESIGNER:
JRE
DRAFTER:
TJM
CHECKED BY:
BAA
APPROVED BY: SON

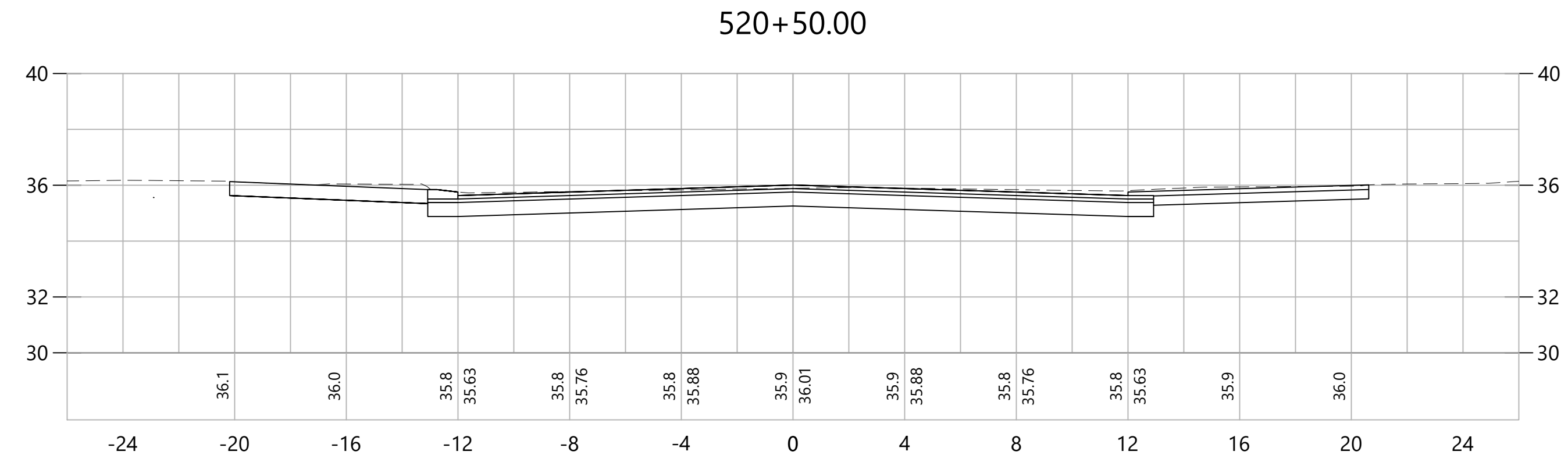
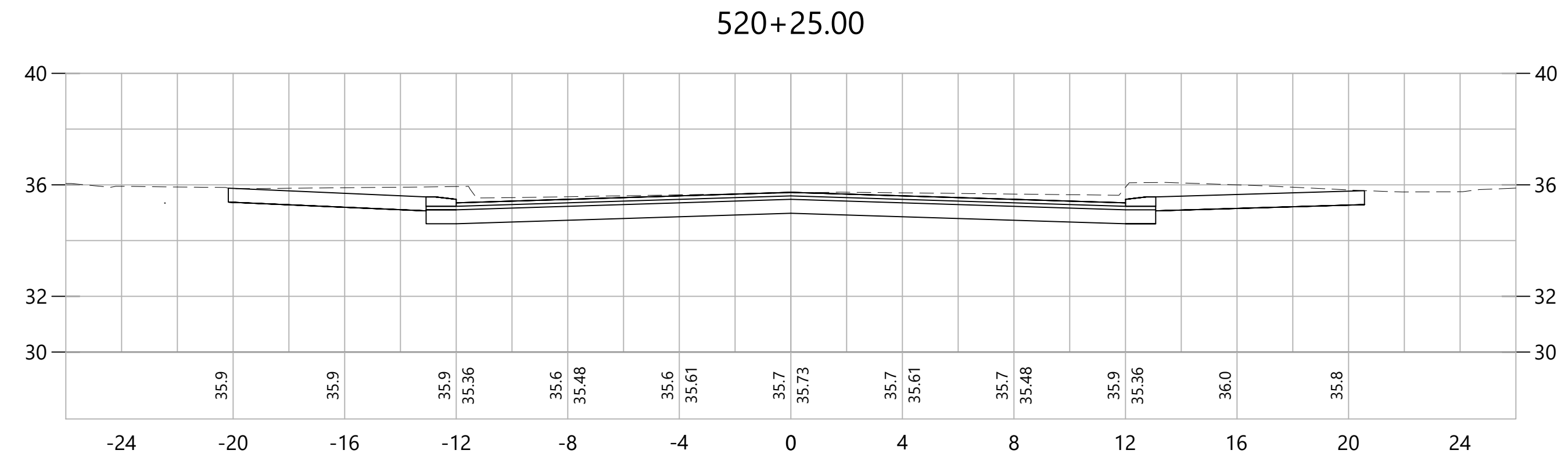
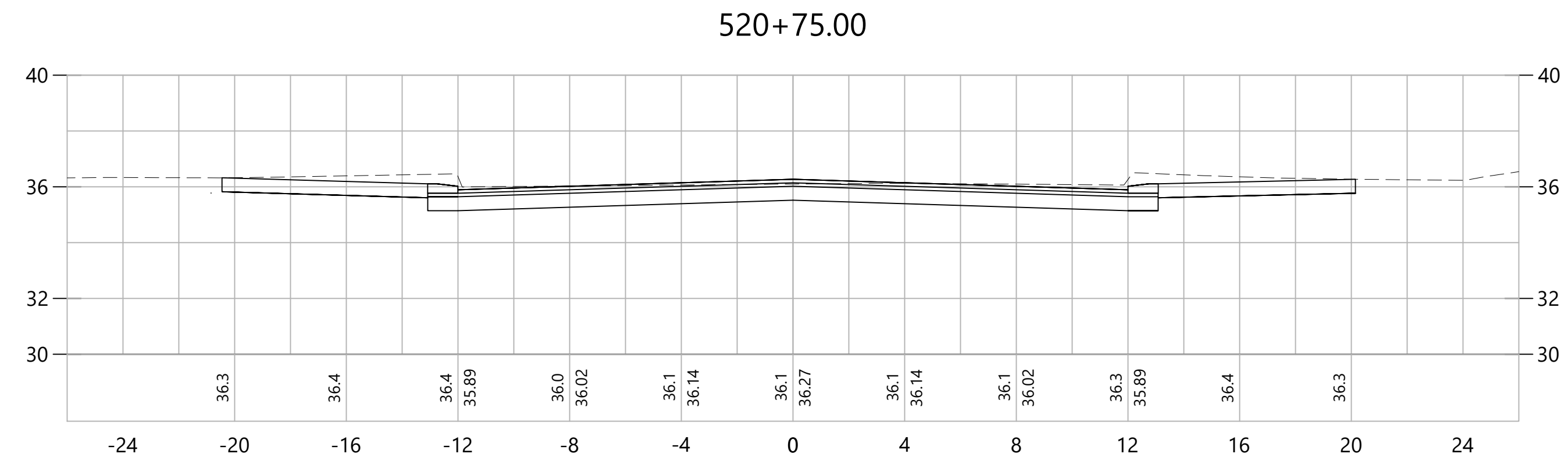
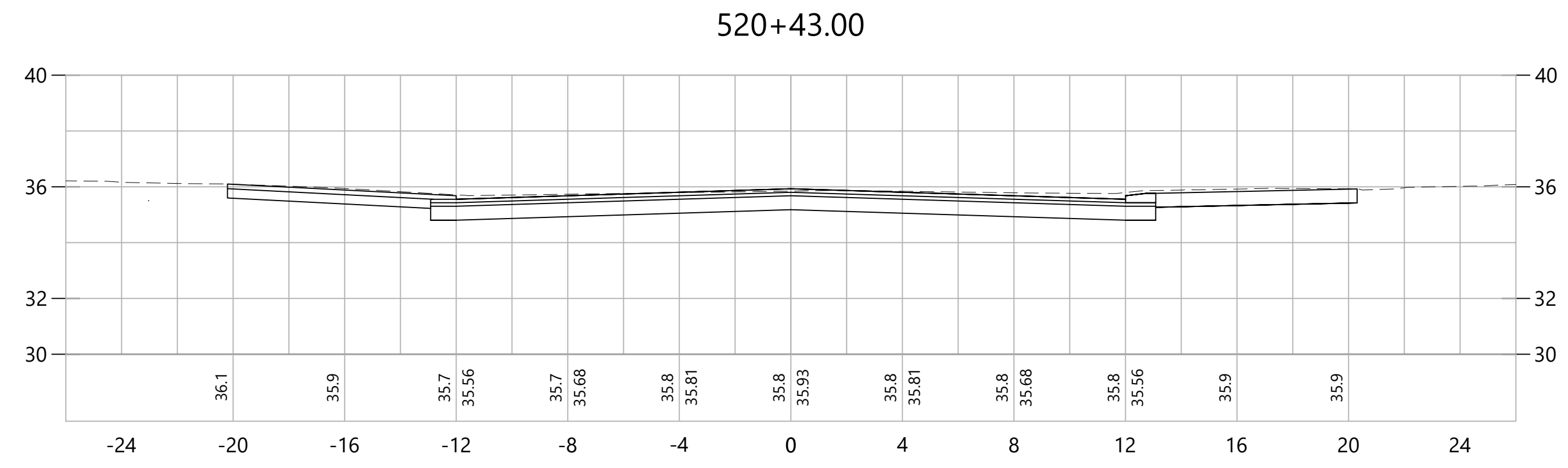
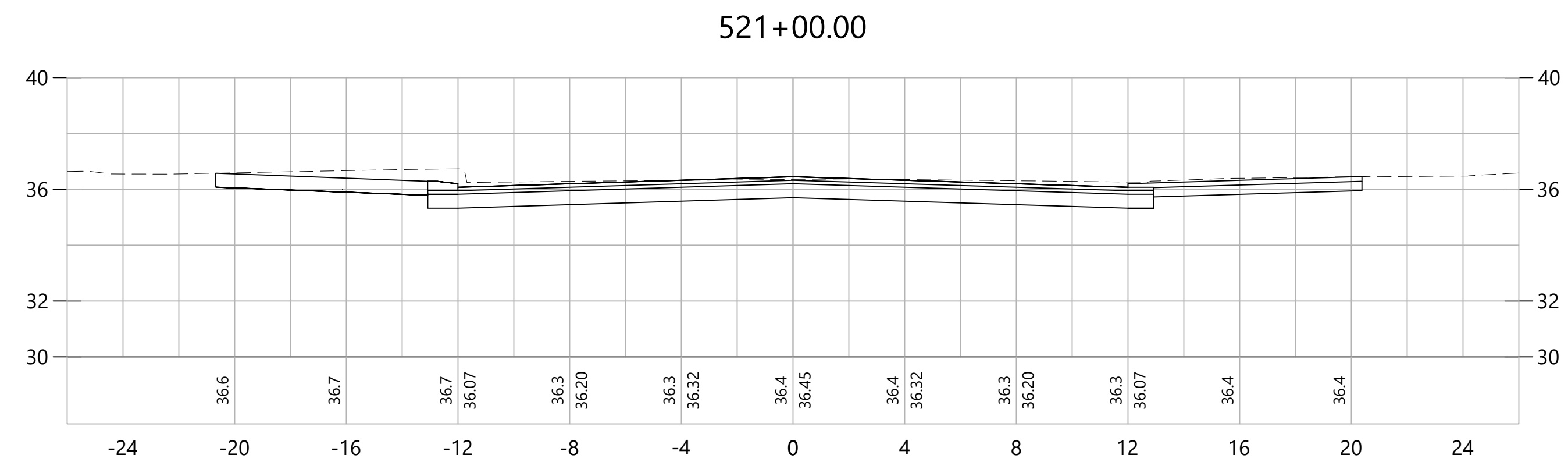
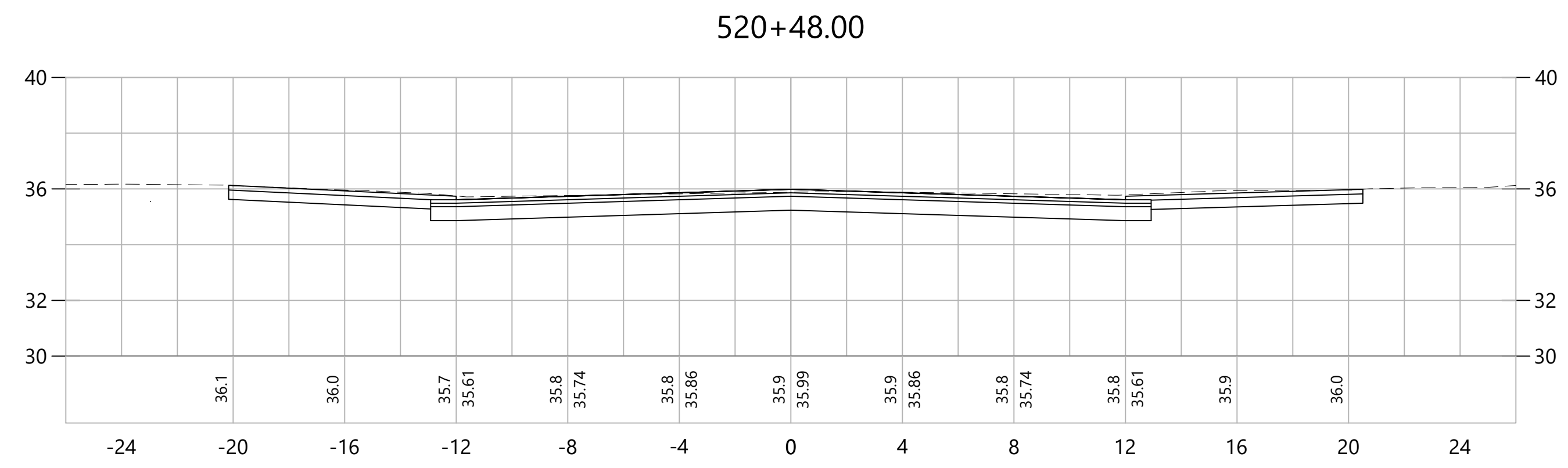
ISSUED FOR CONSTRUCTION DATE: JANUARY, 2020



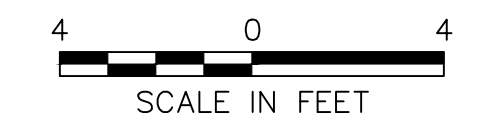
PROJECT TITLE:
CAMBRIDGE DRIVE NEIGHBORHOOD
ROADWAY IMPROVEMENT PROJECT
VARIOUS LOCATIONS
CADD FILENAME: CRO-HAN-EVANS-MIL-4241300.DWG

TOWN:
EAST HARTFORD, CONNECTICUT
DRAWING TITLE:
CROSS SECTIONS
MILBROOK DRIVE

PROJECT NO.:
42413.00
DRAWING NO.:
CRO-118
SHEET NO.:
238 OF 294




REV.	DATE	DESCRIPTION	REVISIONS	SHEET. NO.



DESIGNER:
JRE
DRAFTER:
TJM
CHECKED BY:
BAA
APPROVED BY: SON

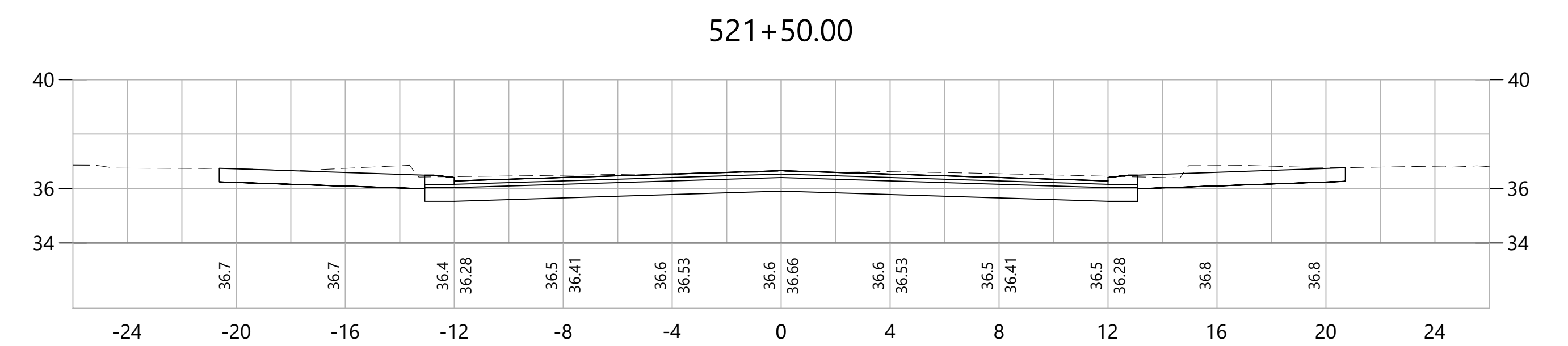
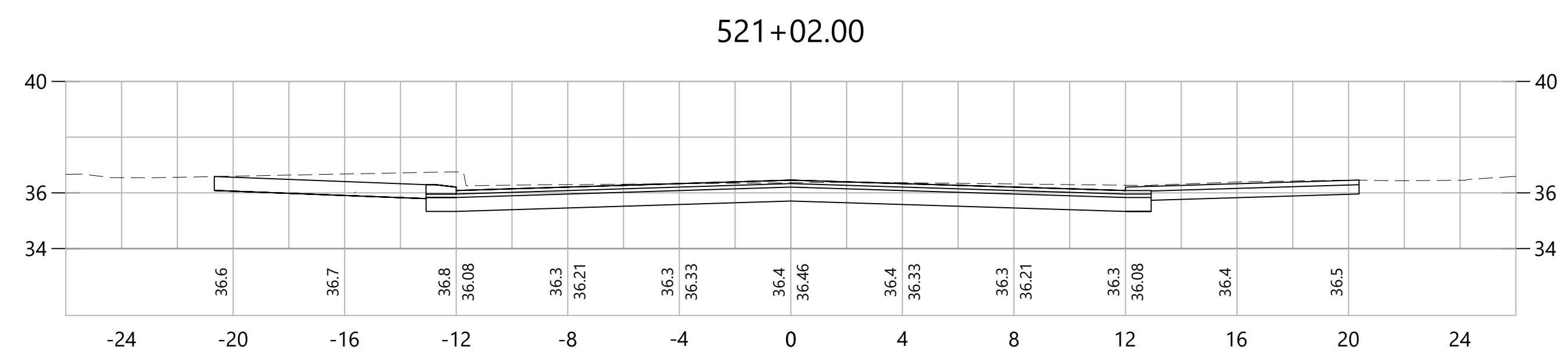
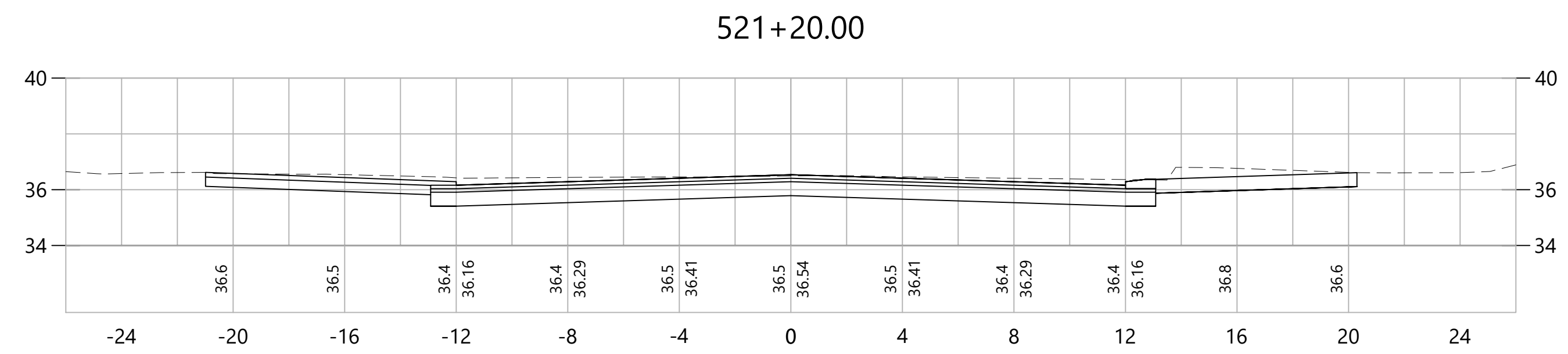
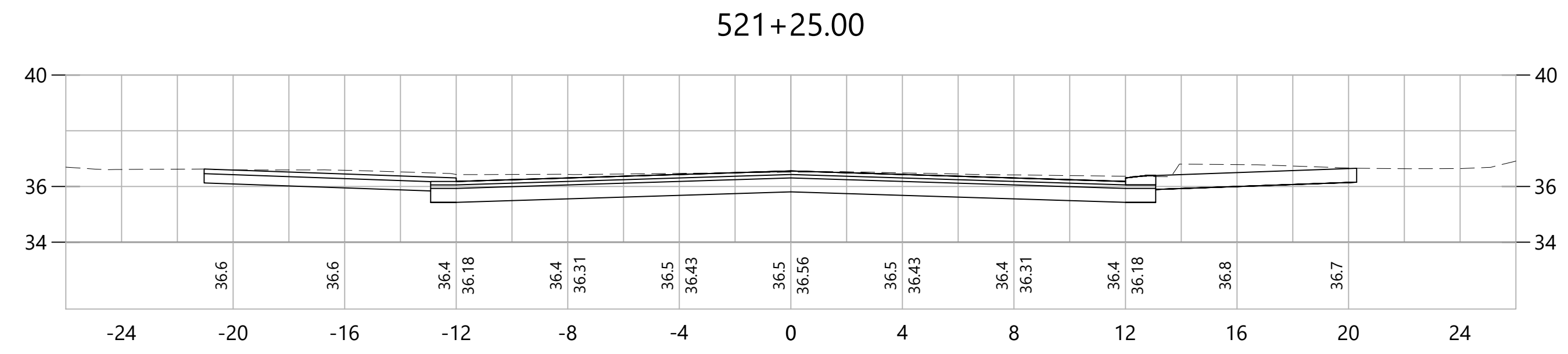
ISSUED FOR CONSTRUCTION DATE: JANUARY, 2020



PROJECT TITLE:
**CAMBRIDGE DRIVE NEIGHBORHOOD
ROADWAY IMPROVEMENT PROJECT
VARIOUS LOCATIONS**
CADD FILENAME: CRO-HAN-EVANS-MIL-4241300.DWG

TOWN:
EAST HARTFORD, CONNECTICUT
DRAWING TITLE:
**CROSS SECTIONS
MILBROOK DRIVE**


PROJECT NO.:
42413.00
DRAWING NO.:
CRO-119
SHEET NO.:
239 OF 294



REV.	DATE	DESCRIPTION	SHEET. NO.




DESIGNER:
JRE
DRAFTER:
TJM
CHECKED BY:
BAA
APPROVED BY: SON



Engineers Scientists Planners Designers

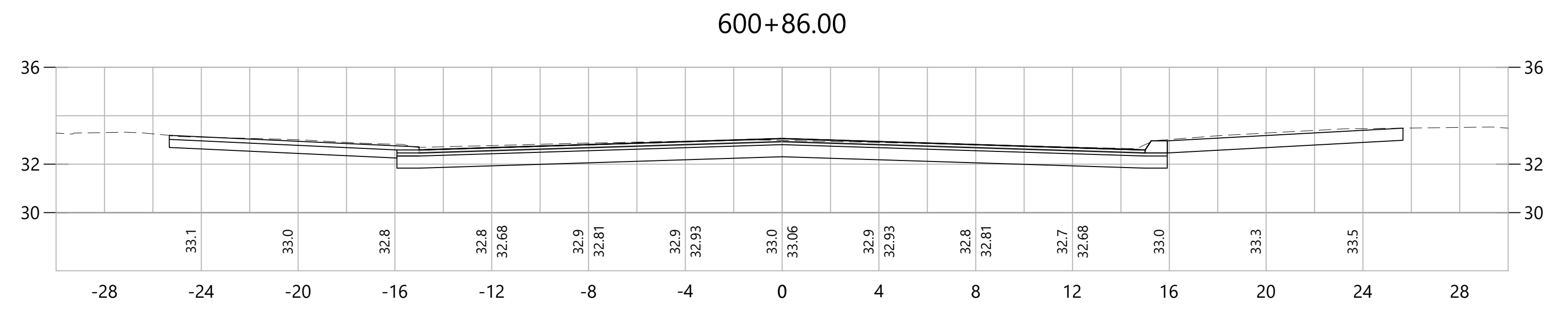
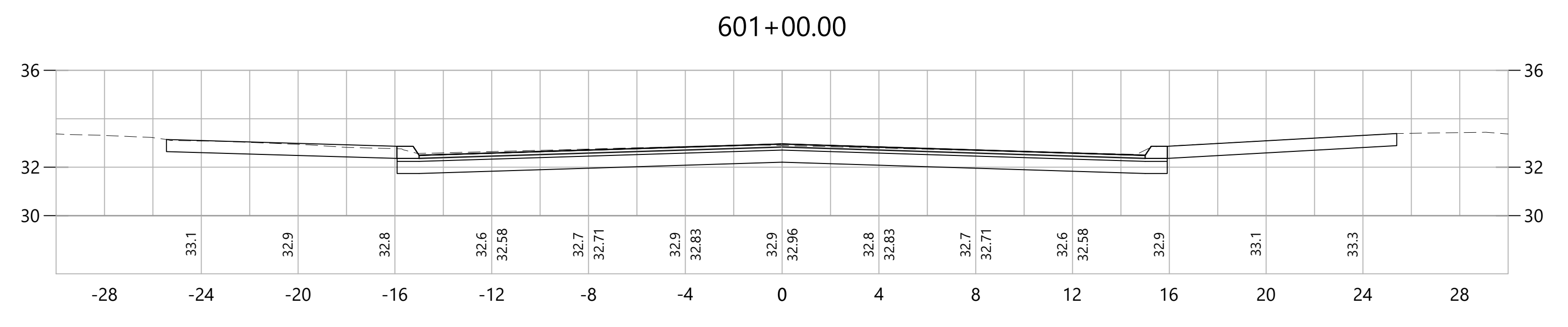
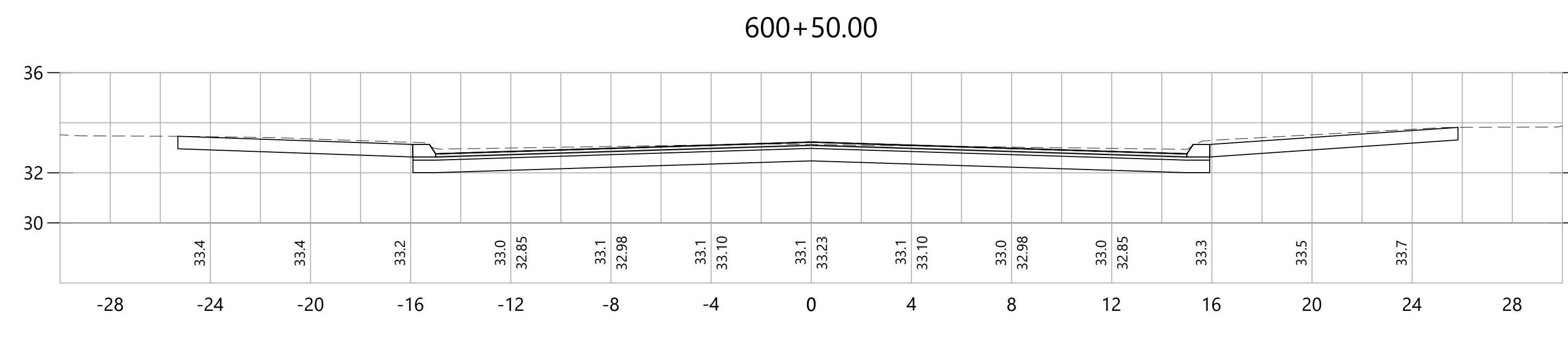
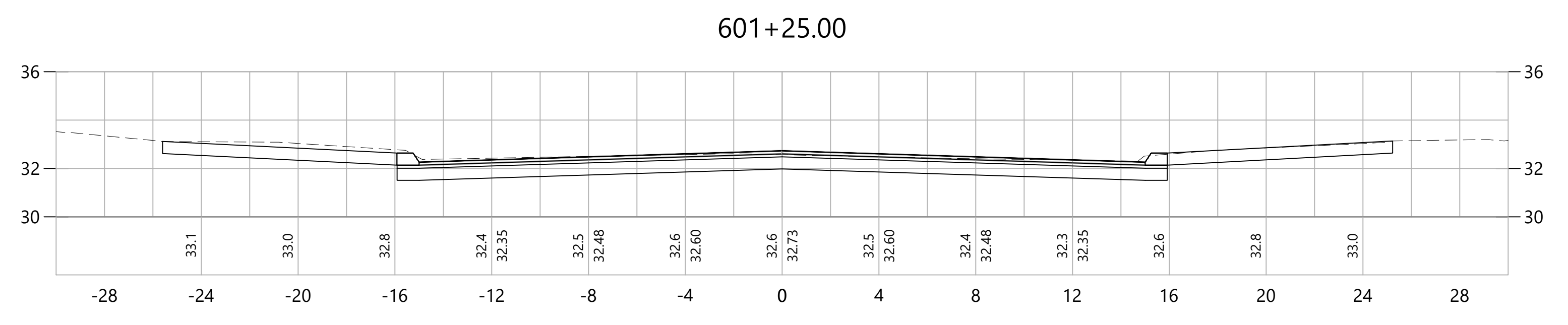
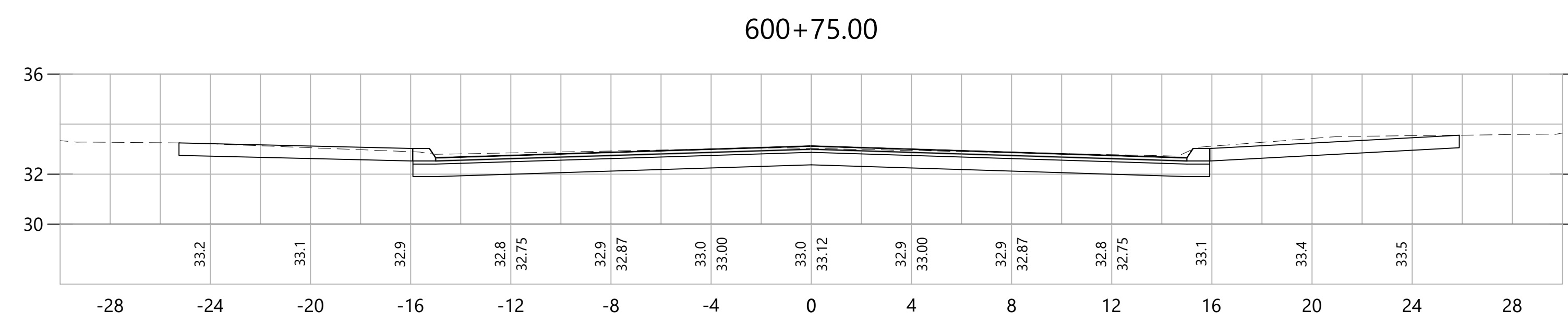
ISSUED FOR CONSTRUCTION DATE: JANUARY, 2020



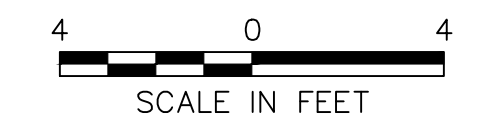
PROJECT TITLE:
**CAMBRIDGE DRIVE NEIGHBORHOOD
ROADWAY IMPROVEMENT PROJECT
VARIOUS LOCATIONS**
CADD FILENAME: CRO-HAN-EVANS-MIL-4241300.DWG

TOWN:
EAST HARTFORD, CONNECTICUT
DRAWING TITLE:
**CROSS SECTIONS
MILBROOK DRIVE**

PROJECT NO.:
42413.00
DRAWING NO.:
CRO-120
SHEET NO.:
240 OF 294




REV.	DATE	DESCRIPTION	SHEET. NO.



DESIGNER:
JRE
DRAFTER:
TJM
CHECKED BY:
BAA
APPROVED BY: SON

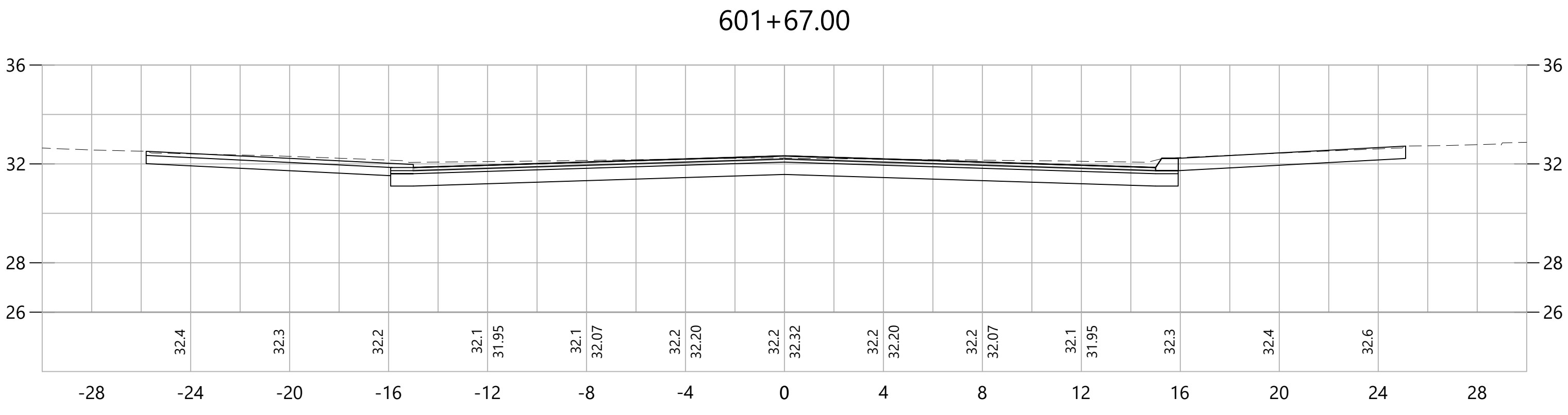
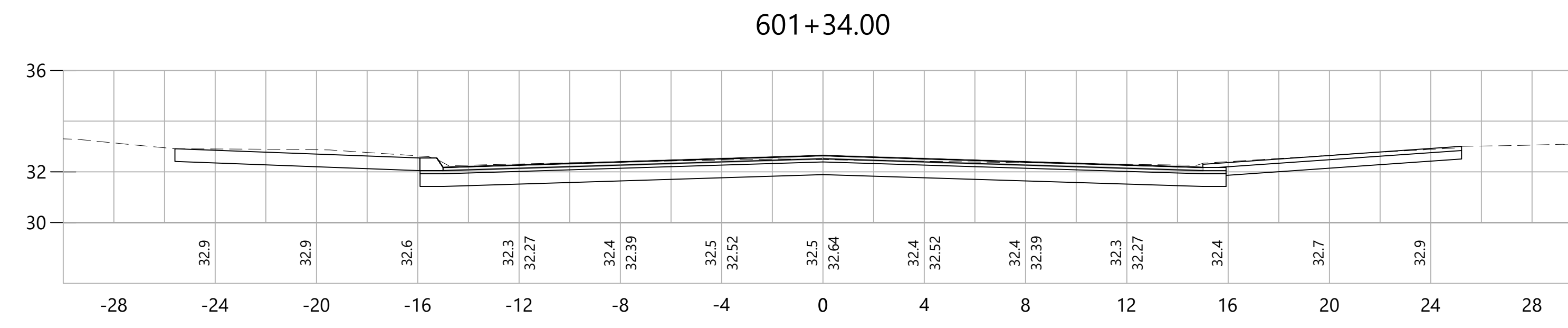
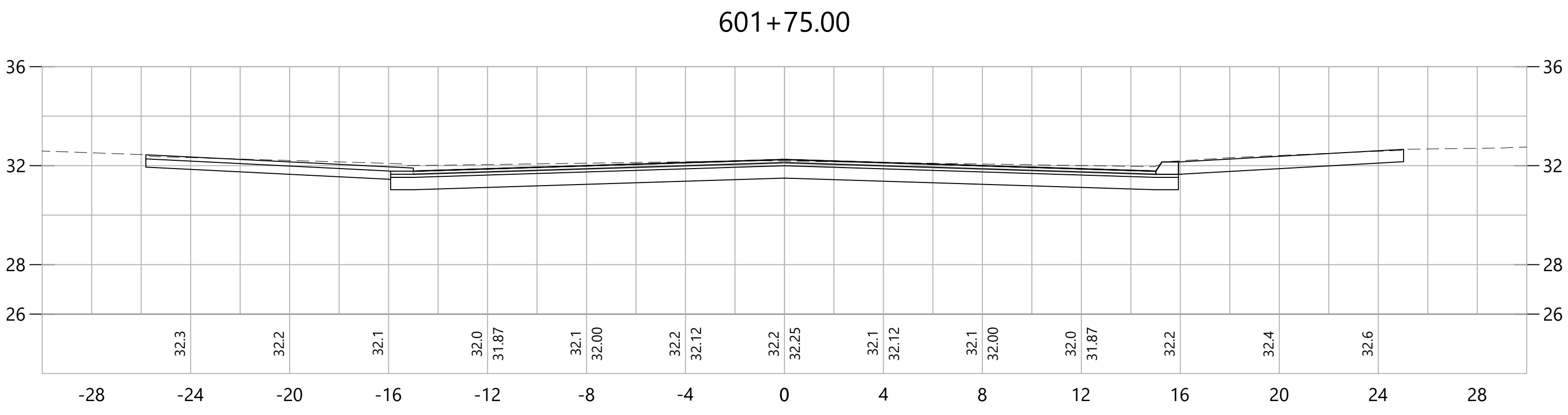
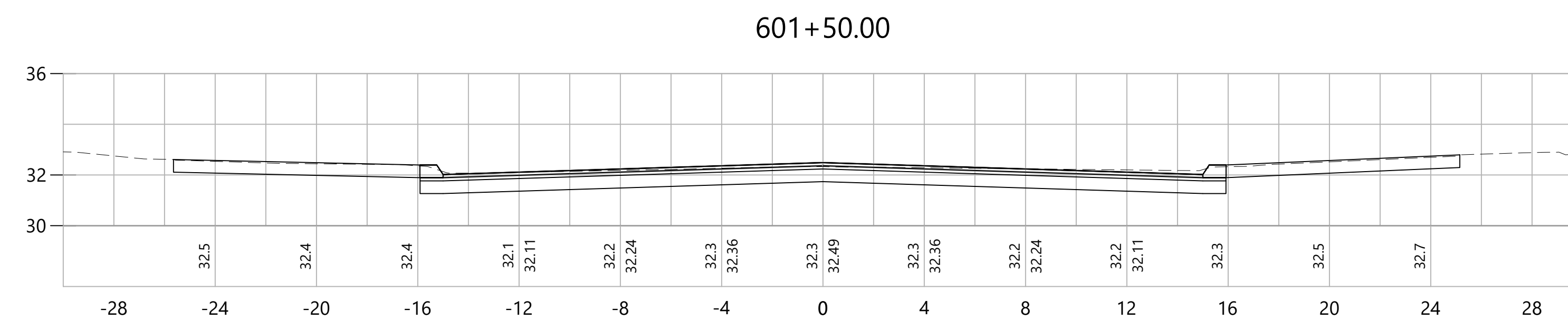
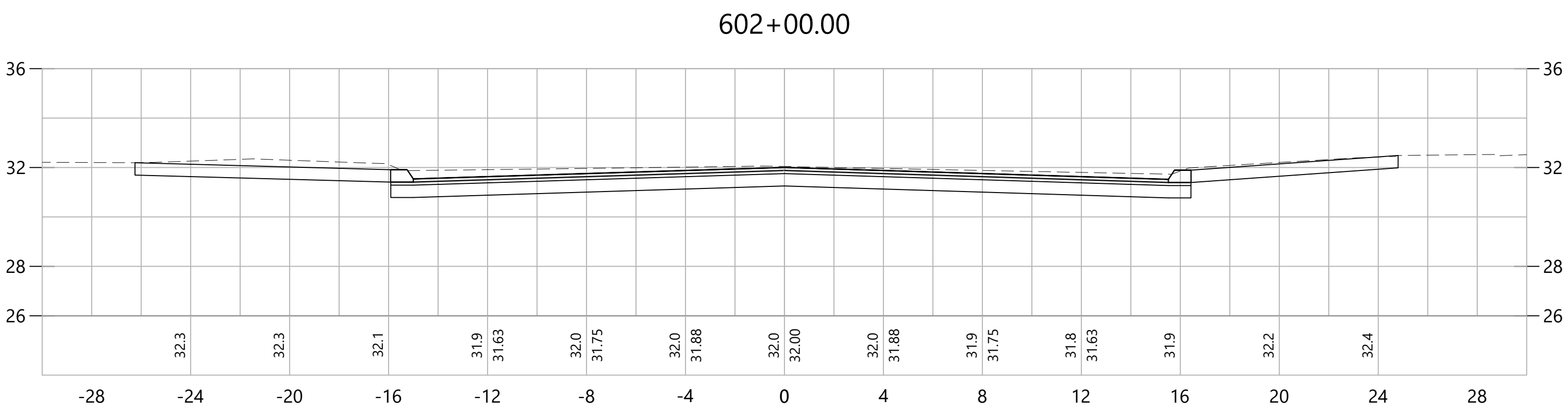
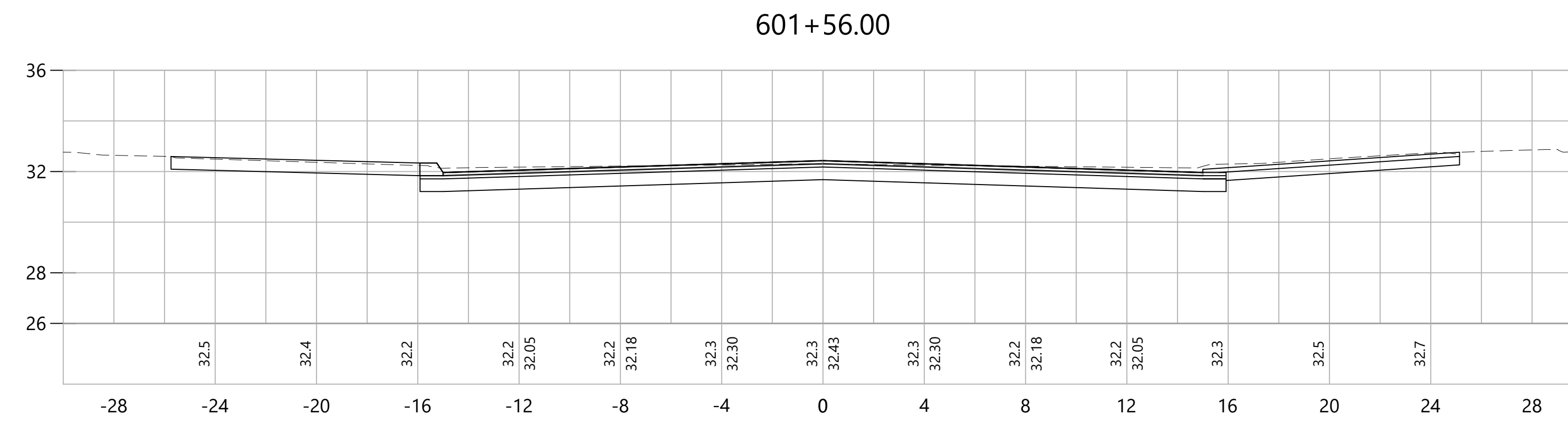
ISSUED FOR CONSTRUCTION DATE: JANUARY, 2020



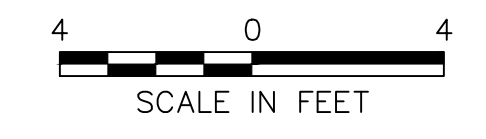
PROJECT TITLE:
**CAMBRIDGE DRIVE NEIGHBORHOOD
ROADWAY IMPROVEMENT PROJECT
VARIOUS LOCATIONS**
CADD FILENAME: CRO-HOLL-JEFF-NASS-4241300.DWG

TOWN:
EAST HARTFORD, CONNECTICUT
DRAWING TITLE:
**CROSS SECTIONS
NASSAU LANE**

PROJECT NO.:
42413.00
DRAWING NO.:
CRO-121
SHEET NO.:
241 OF 294




REV.	DATE	DESCRIPTION	SHEET. NO.



DESIGNER:
JRE
DRAFTER:
TJM
CHECKED BY:
BAA
APPROVED BY: SON

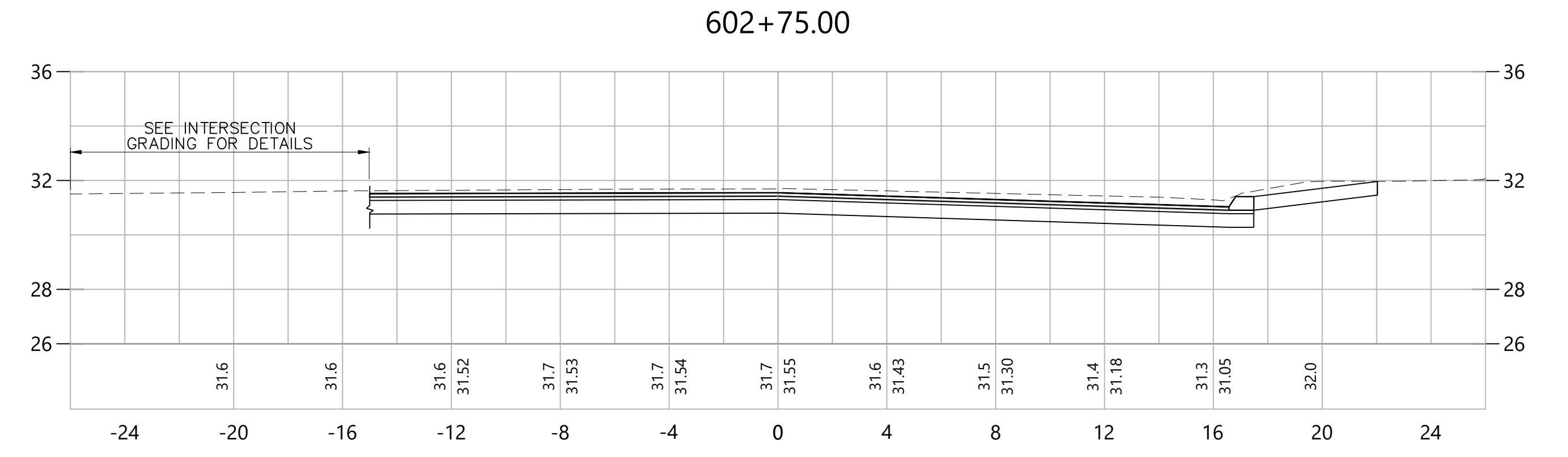
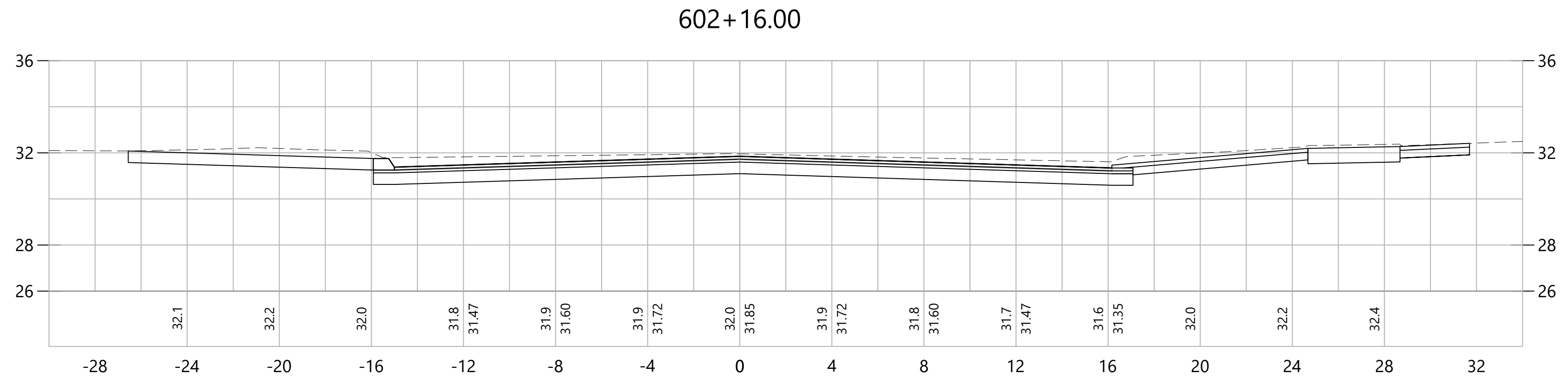
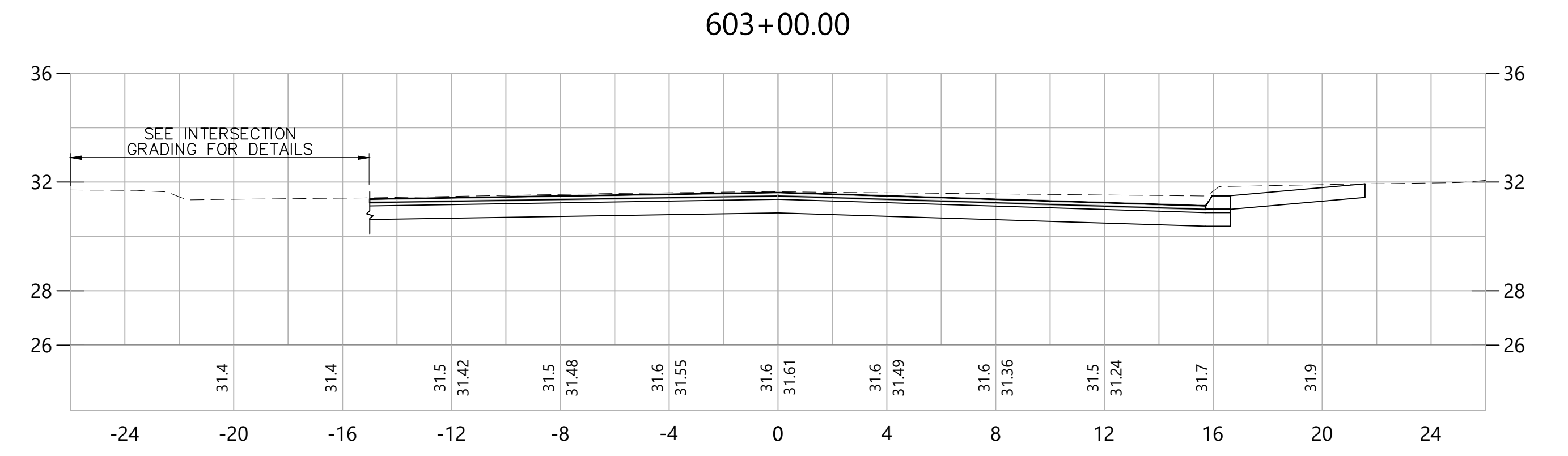
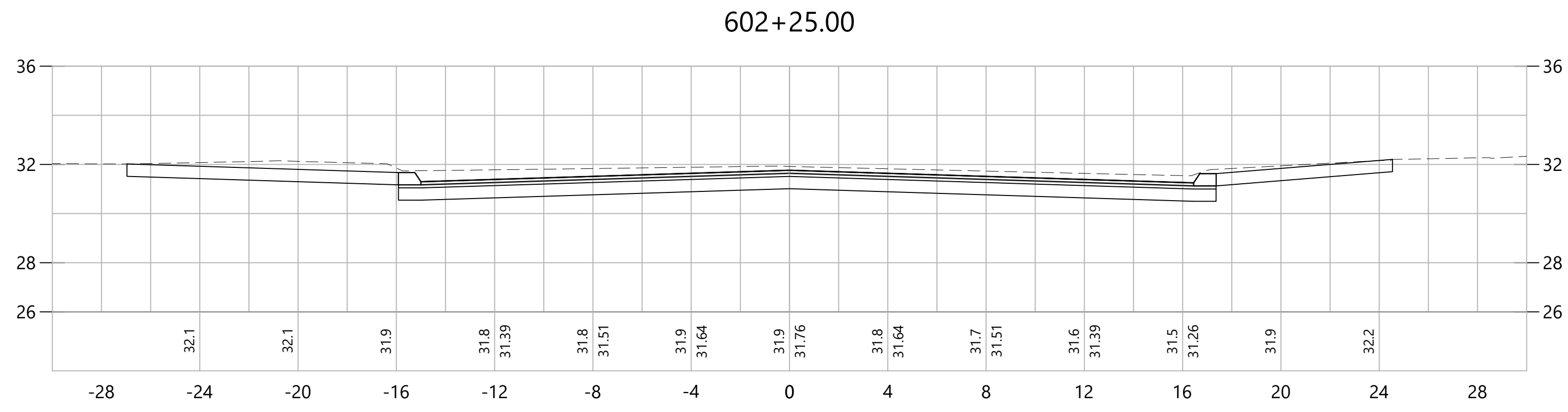
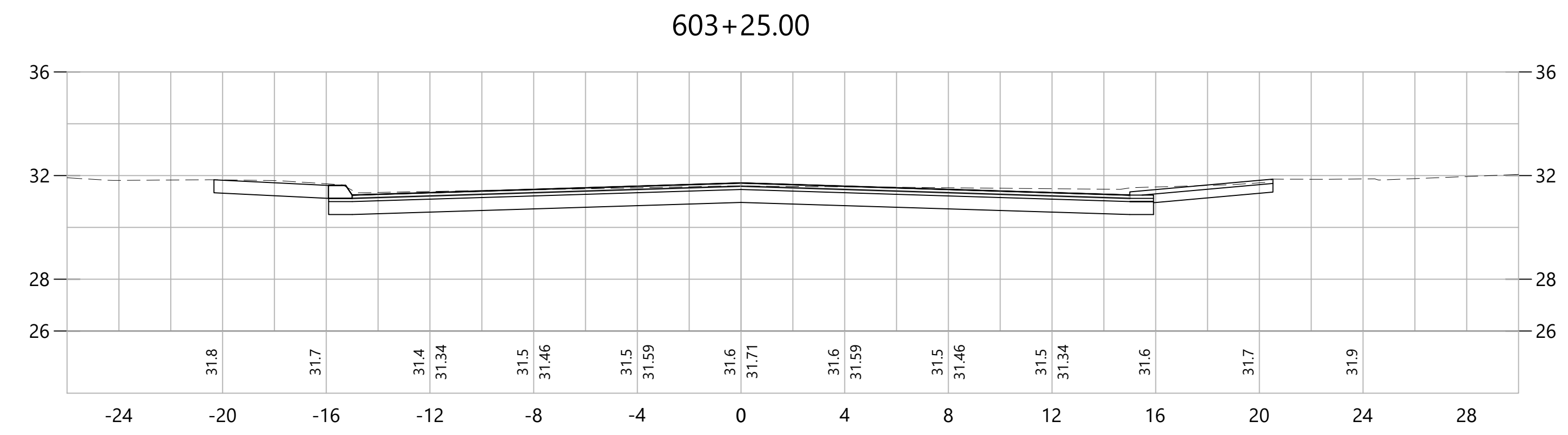
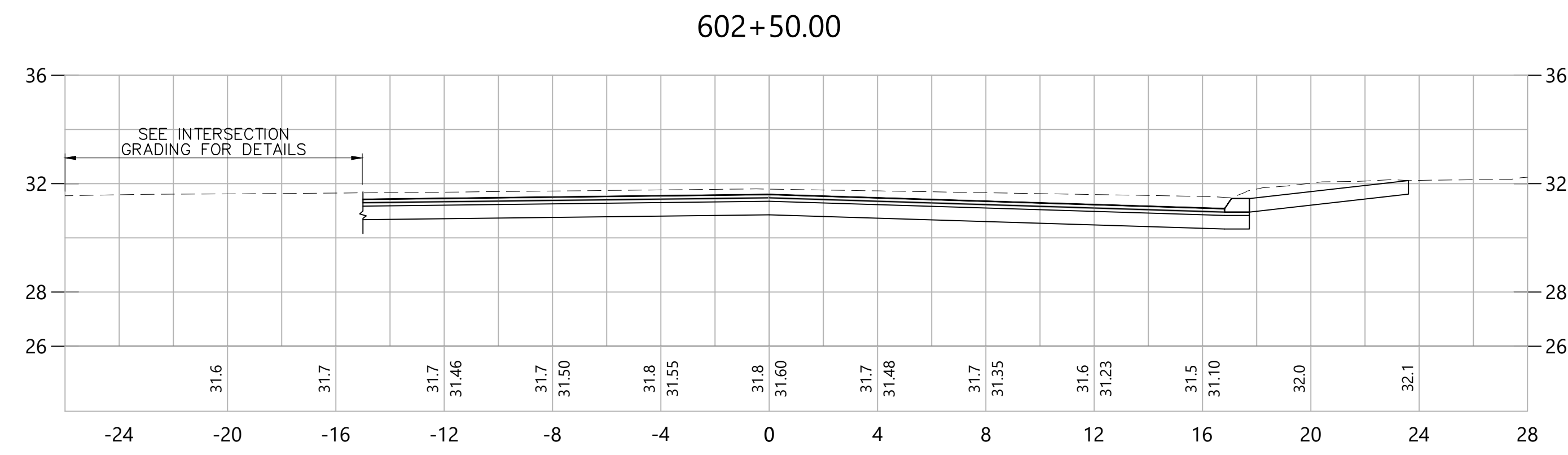
ISSUED FOR CONSTRUCTION DATE: JANUARY, 2020



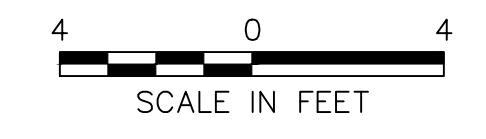
PROJECT TITLE:
**CAMBRIDGE DRIVE NEIGHBORHOOD
ROADWAY IMPROVEMENT PROJECT
VARIOUS LOCATIONS**
CADD FILENAME: CRO-HOLL-JEFF-NASS-4241300.DWG

TOWN:
EAST HARTFORD, CONNECTICUT
DRAWING TITLE:
**CROSS SECTIONS
NASSAU LANE**

PROJECT NO.:
42413.00
DRAWING NO.:
CRO-122
SHEET NO.:
242 OF 294




REV.	DATE	DESCRIPTION	REVISIONS	SHEET. NO.



DESIGNER:
JRE
DRAFTER:
TJM
CHECKED BY:
BAA
APPROVED BY: SON

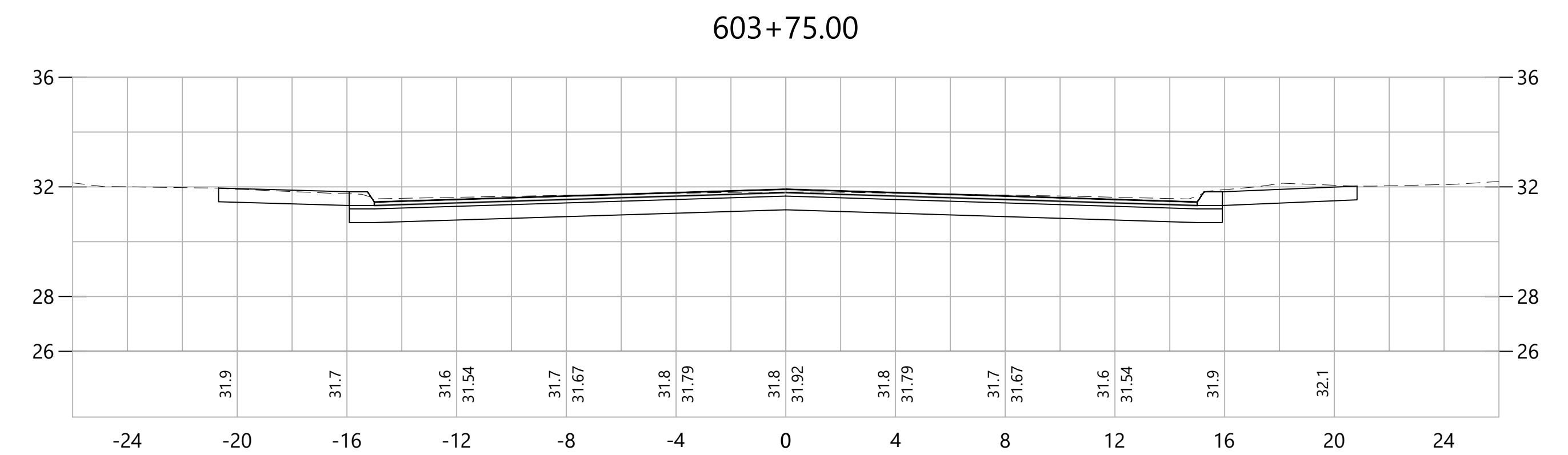
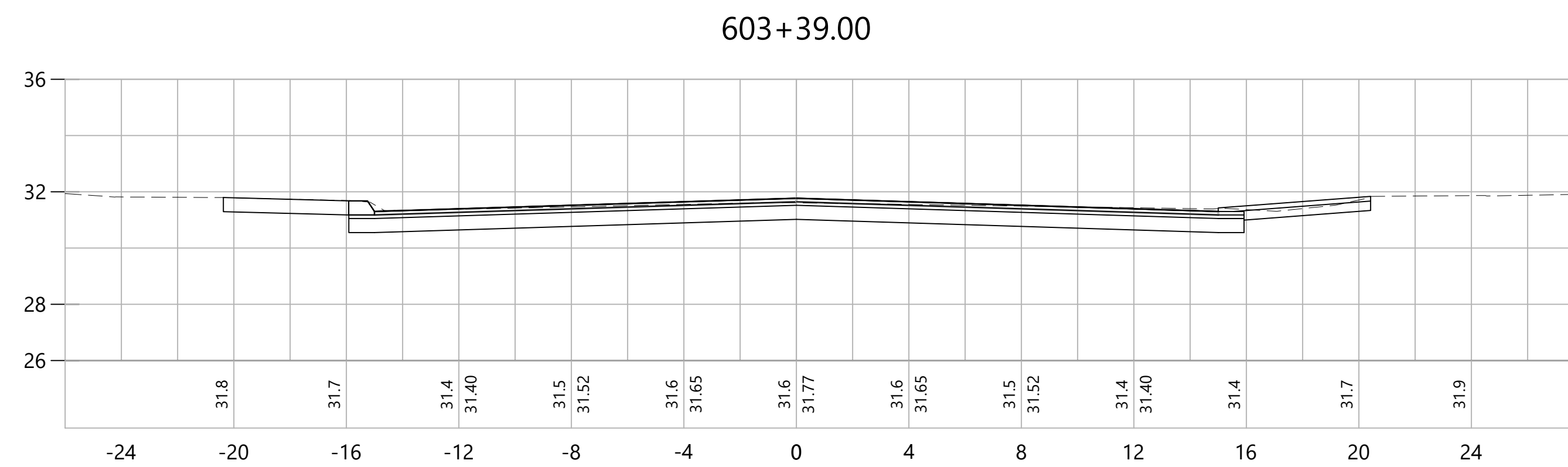
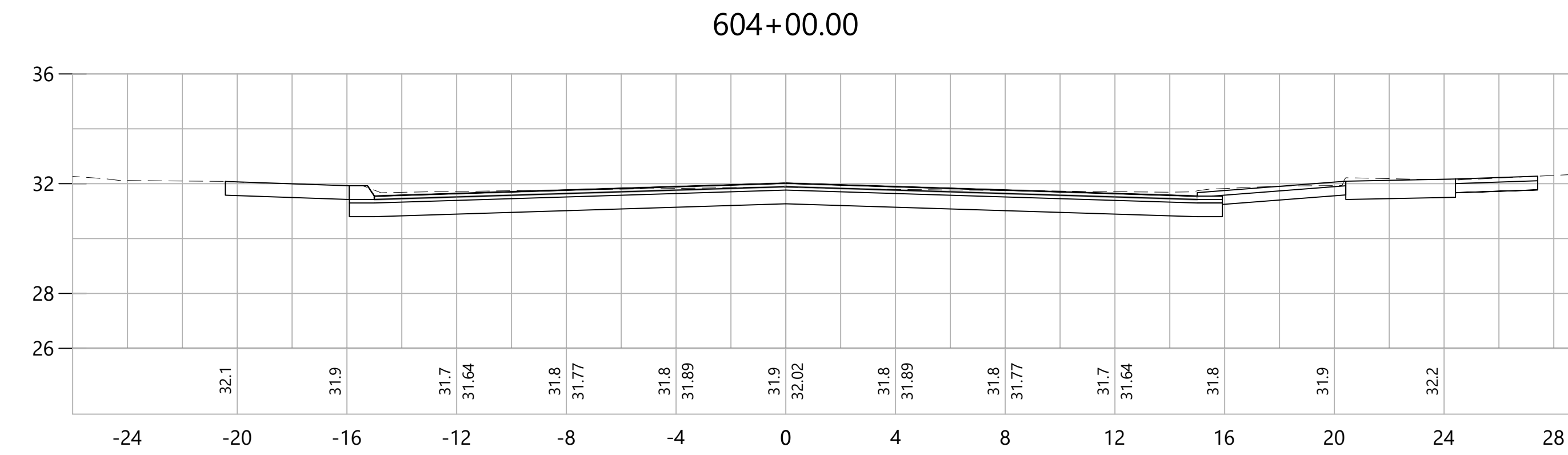
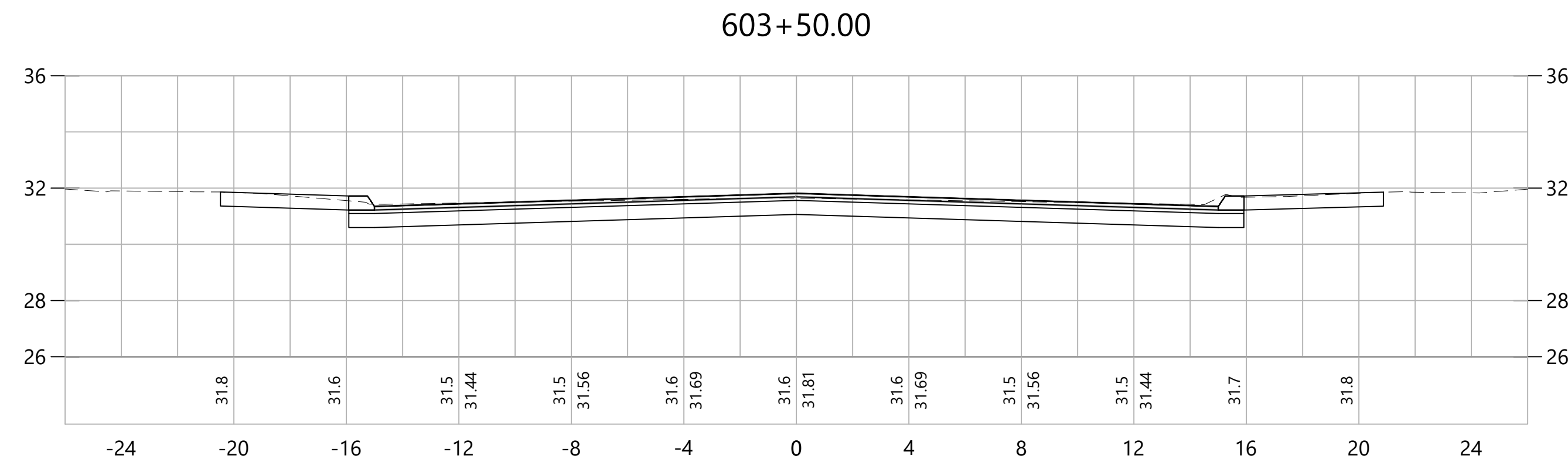
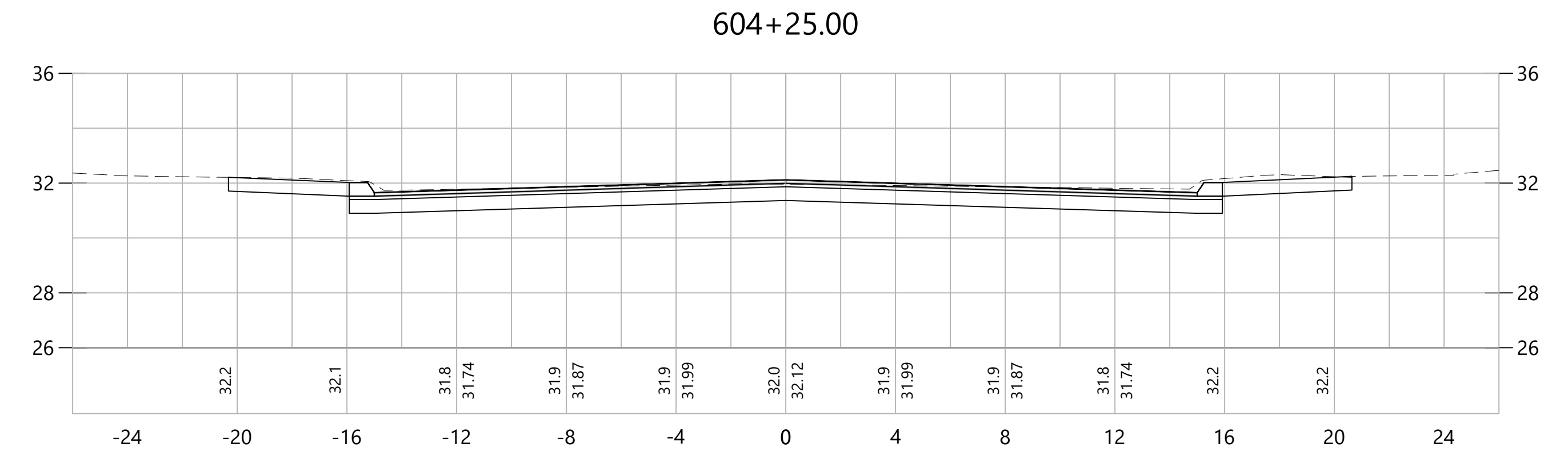
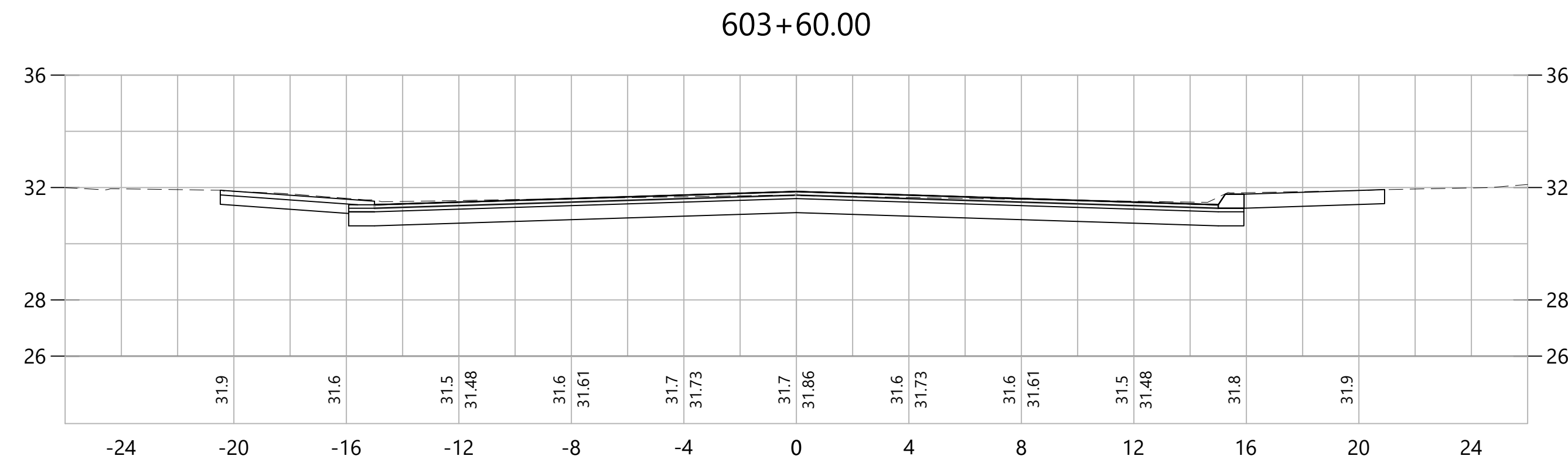
vhb
Engineers Scientists Planners Designers
ISSUED FOR CONSTRUCTION DATE: JANUARY, 2020



PROJECT TITLE:
CAMBRIDGE DRIVE NEIGHBORHOOD ROADWAY IMPROVEMENT PROJECT VARIOUS LOCATIONS
CADD FILENAME: CRO-HOLL-JEFF-NASS-4241300.DWG

TOWN:
EAST HARTFORD, CONNECTICUT
DRAWING TITLE:
CROSS SECTIONS NASSAU LANE

PROJECT NO.:
42413.00
DRAWING NO.:
CRO-123
SHEET NO.:
243 OF 294



REV.	DATE	DESCRIPTION	SHEET. NO.

SCALE IN FEET

DESIGNER: JRE
 DRAFTER: TJM
 CHECKED BY: BAA
 APPROVED BY: SON

Engineers Scientists Planners Designers

 ISSUED FOR CONSTRUCTION DATE: JANUARY, 2020

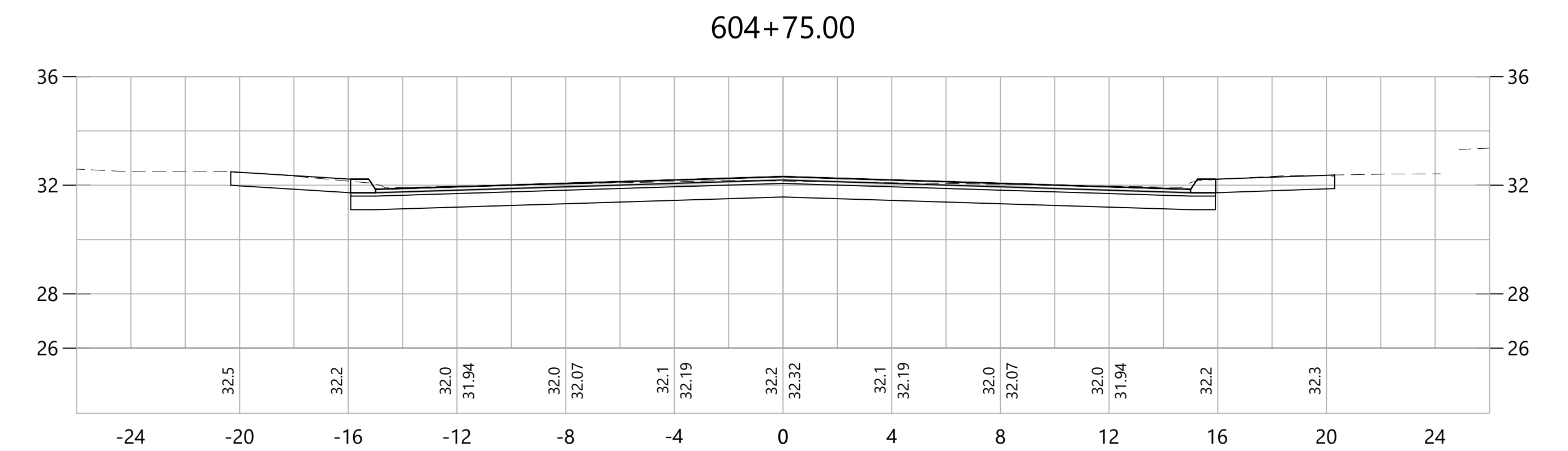
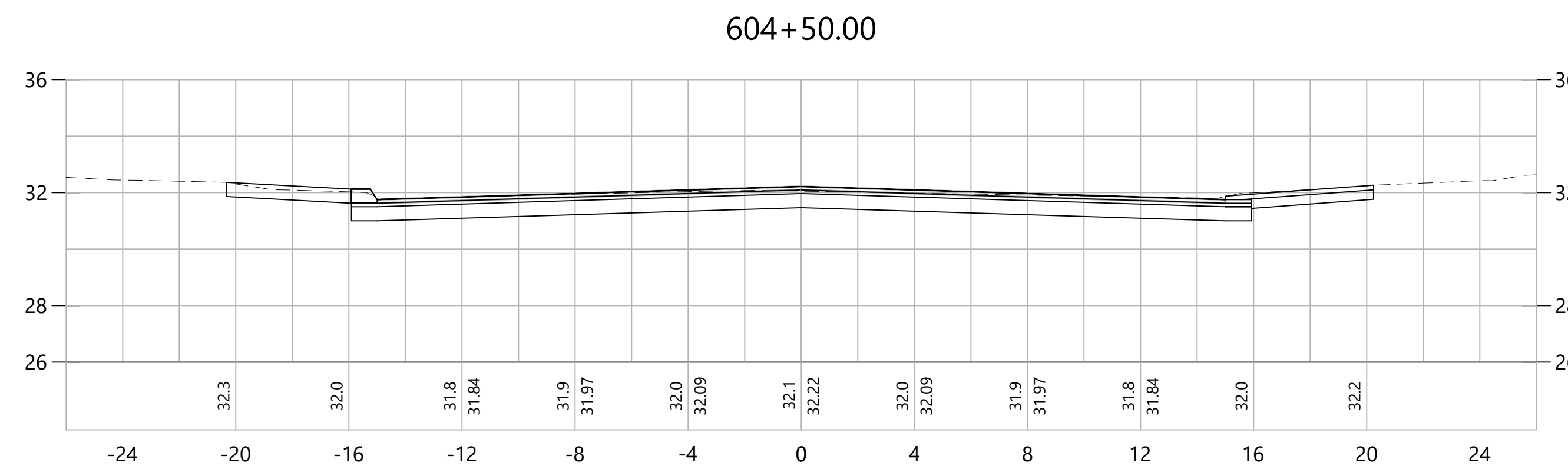
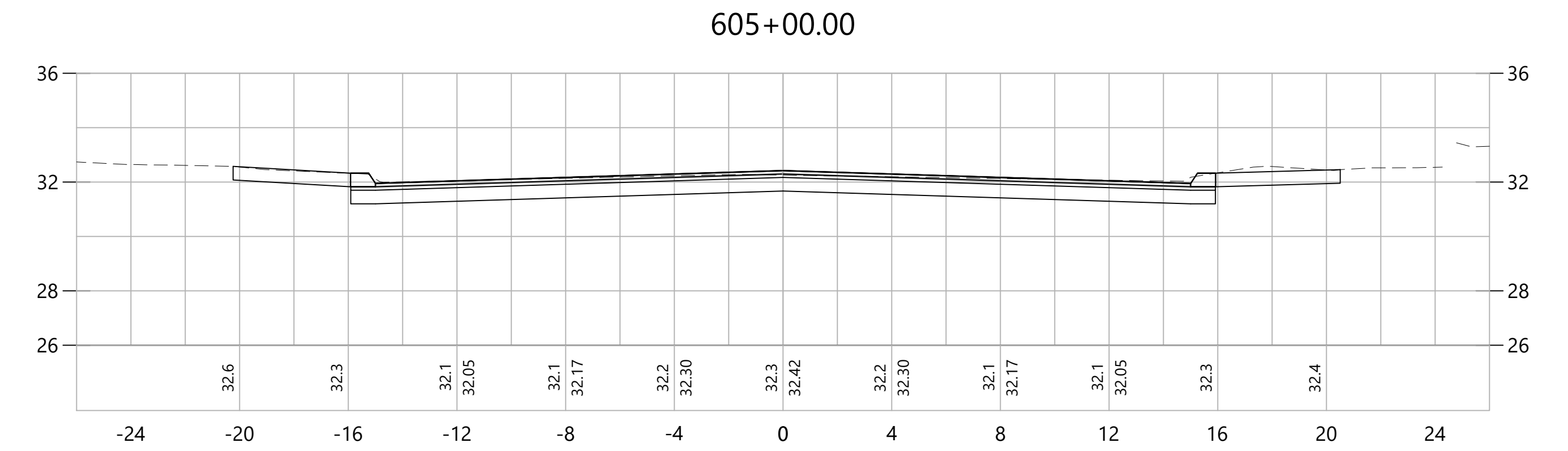
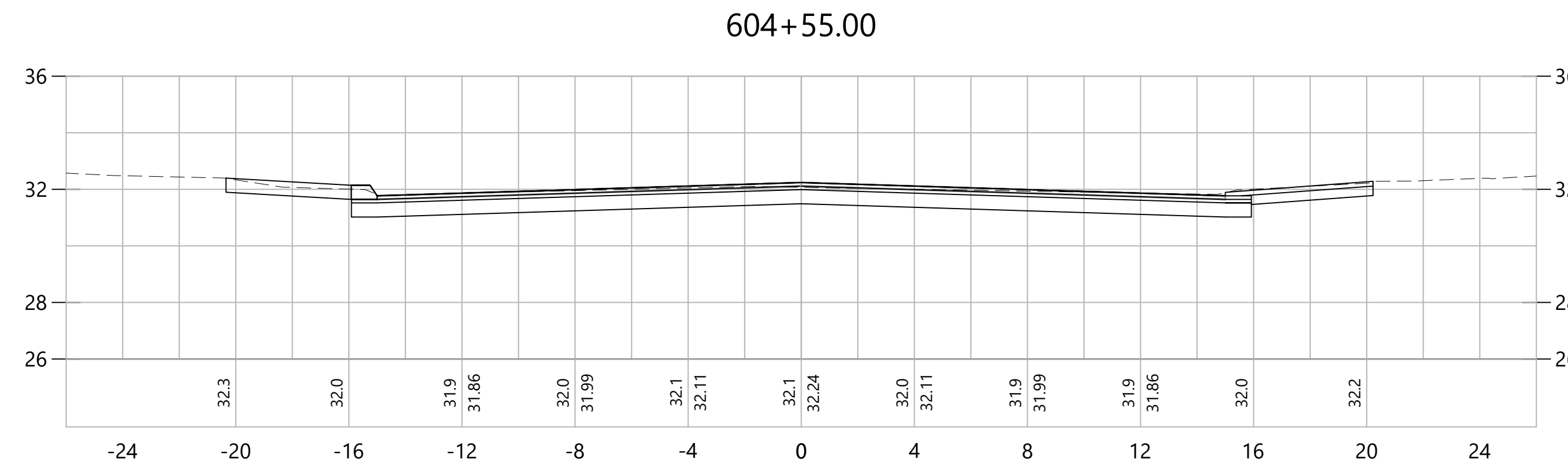
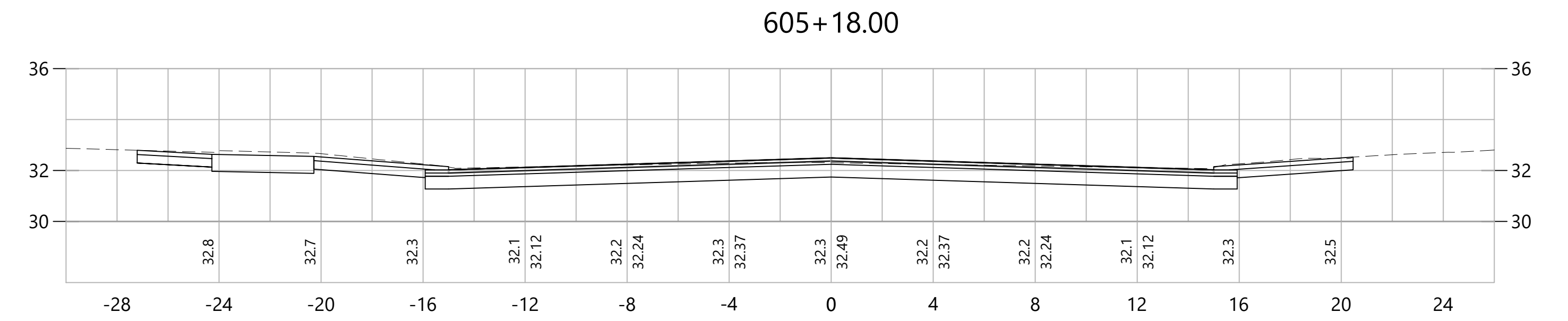
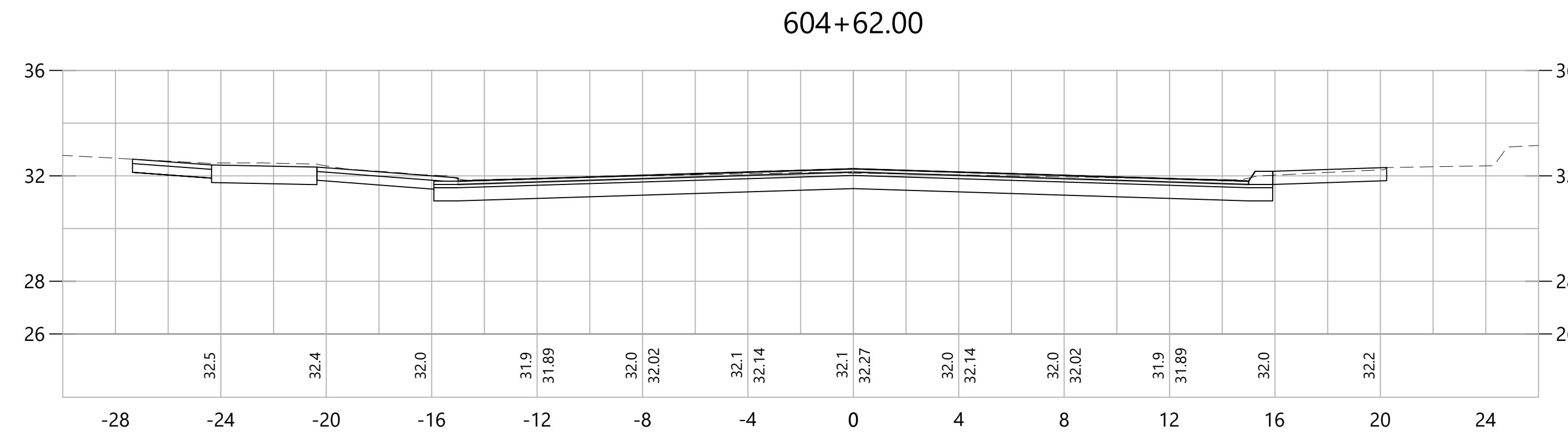


PROJECT TITLE:
**CAMBRIDGE DRIVE NEIGHBORHOOD
 ROADWAY IMPROVEMENT PROJECT
 VARIOUS LOCATIONS**

 CADD FILENAME: CRO-HOLL-JEFF-NASS-4241300.DWG

TOWN: EAST HARTFORD, CONNECTICUT
 DRAWING TITLE:
**CROSS SECTIONS
 NASSAU LANE**

PROJECT NO.: **42413.00**
 DRAWING NO.: **CRO-124**
 SHEET NO.: **244 OF 294**




REV.	DATE	DESCRIPTION	SHEET. NO.



DESIGNER:
JRE
DRAFTER:
TJM
CHECKED BY:
BAA
APPROVED BY: SON

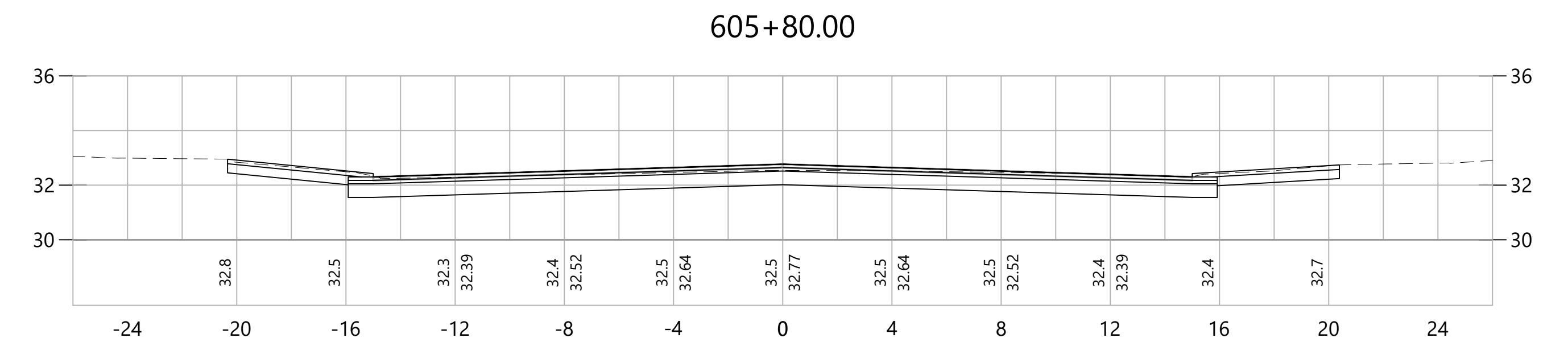
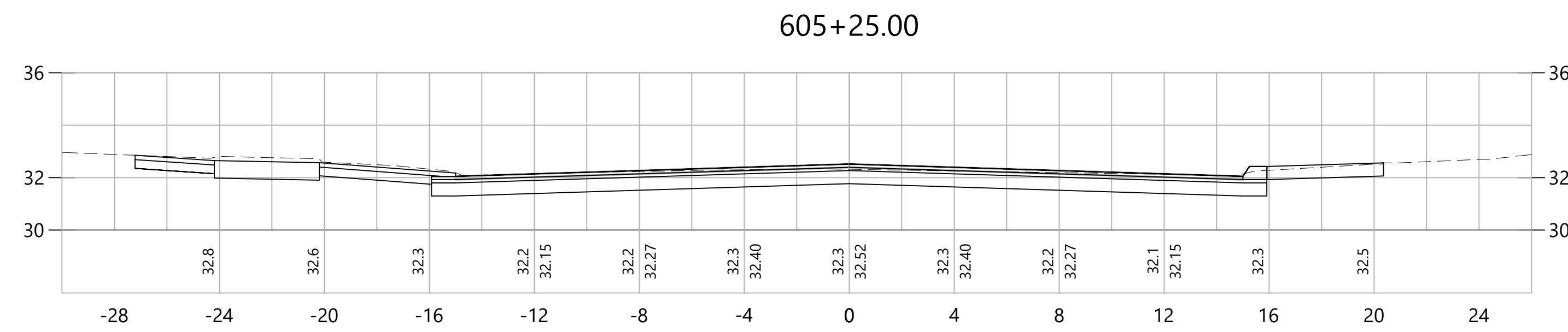
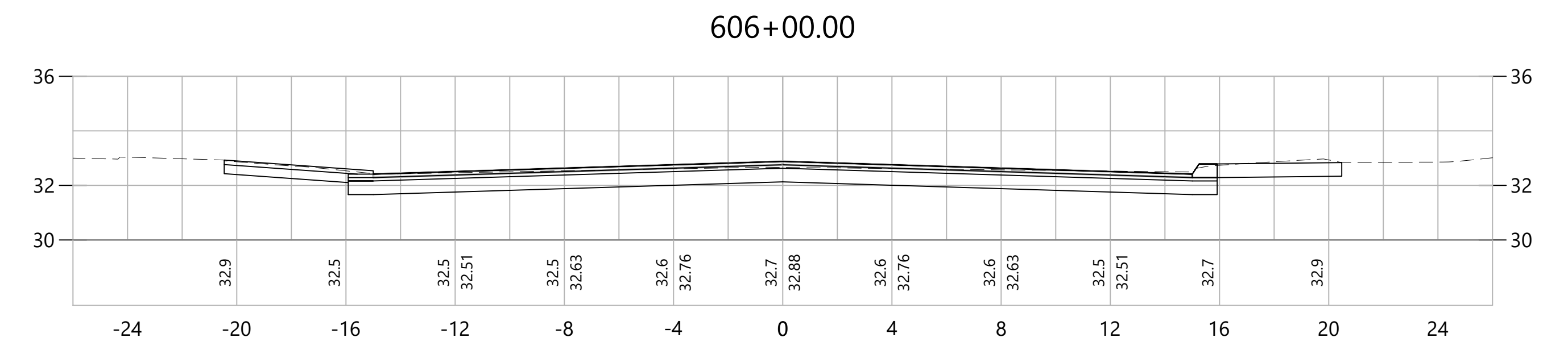
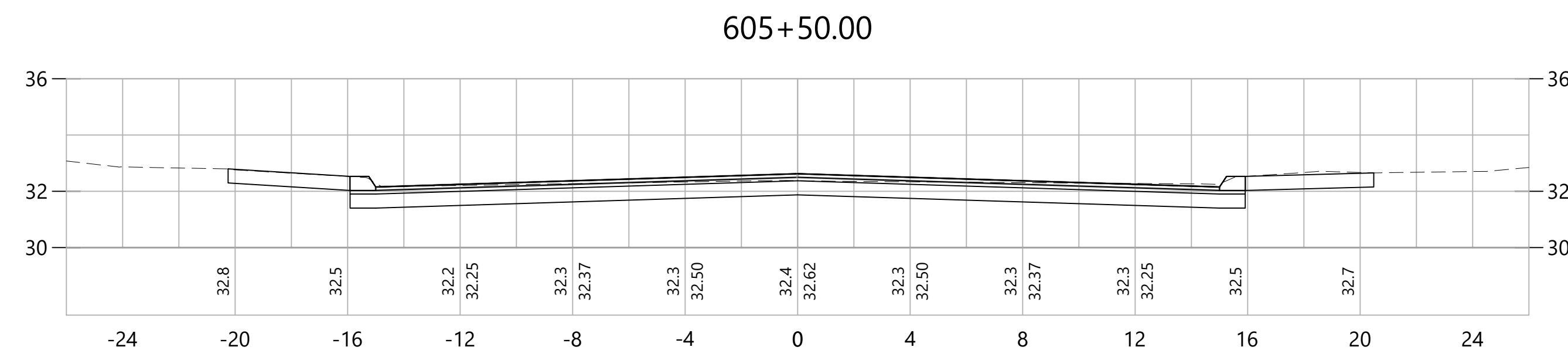
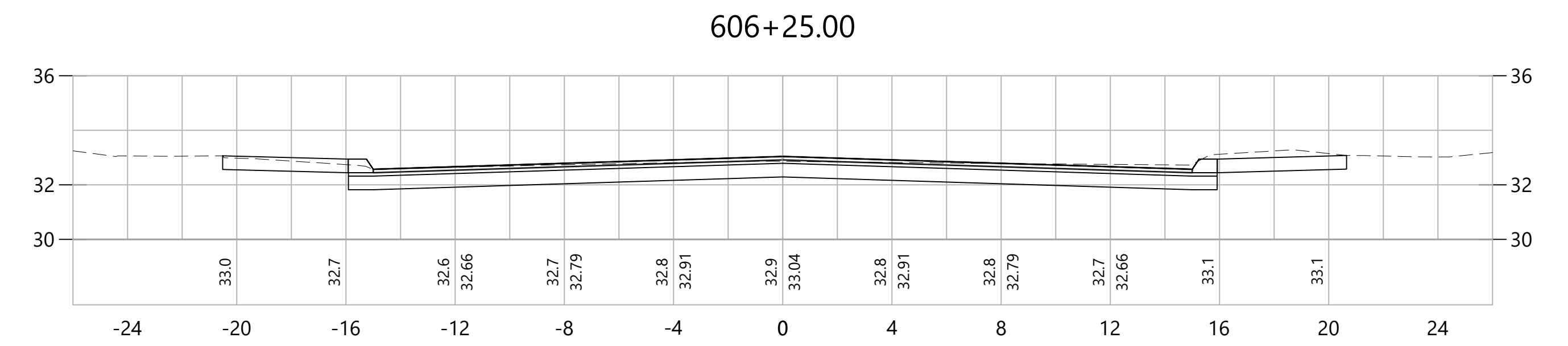
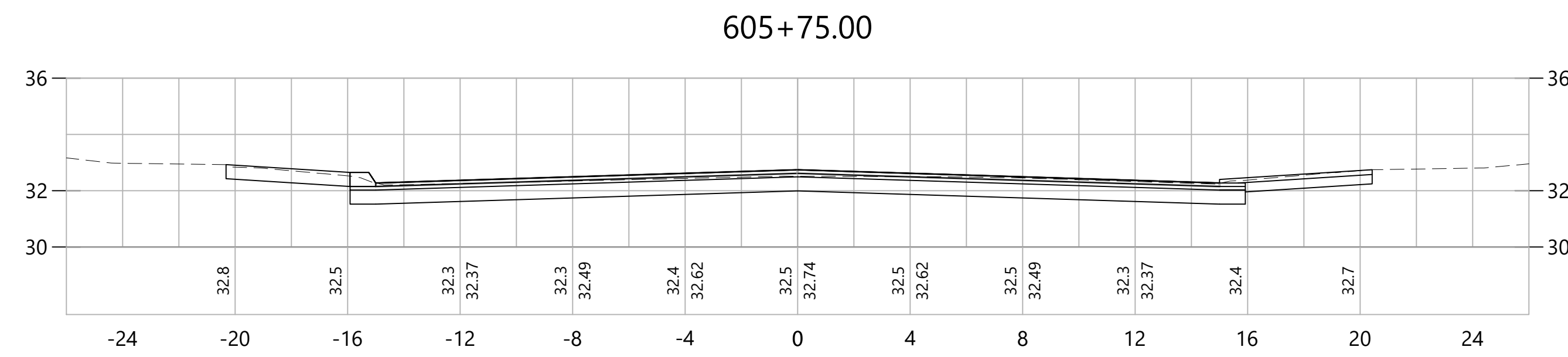
ISSUED FOR CONSTRUCTION DATE: JANUARY, 2020



PROJECT TITLE:
CAMBRIDGE DRIVE NEIGHBORHOOD
ROADWAY IMPROVEMENT PROJECT
VARIOUS LOCATIONS
CADD FILENAME: CRO-HOLL-JEFF-NASS-4241300.DWG

TOWN:
EAST HARTFORD, CONNECTICUT
DRAWING TITLE:
CROSS SECTIONS
NASSAU LANE


PROJECT NO.:
42413.00
DRAWING NO.:
CRO-125
SHEET NO.:
245 OF 294



REV.	DATE	DESCRIPTION	SHEET. NO.



DESIGNER:
JRE
DRAFTER:
TJM
CHECKED BY:
BAA
APPROVED BY: SON



Engineers Scientists Planners Designers

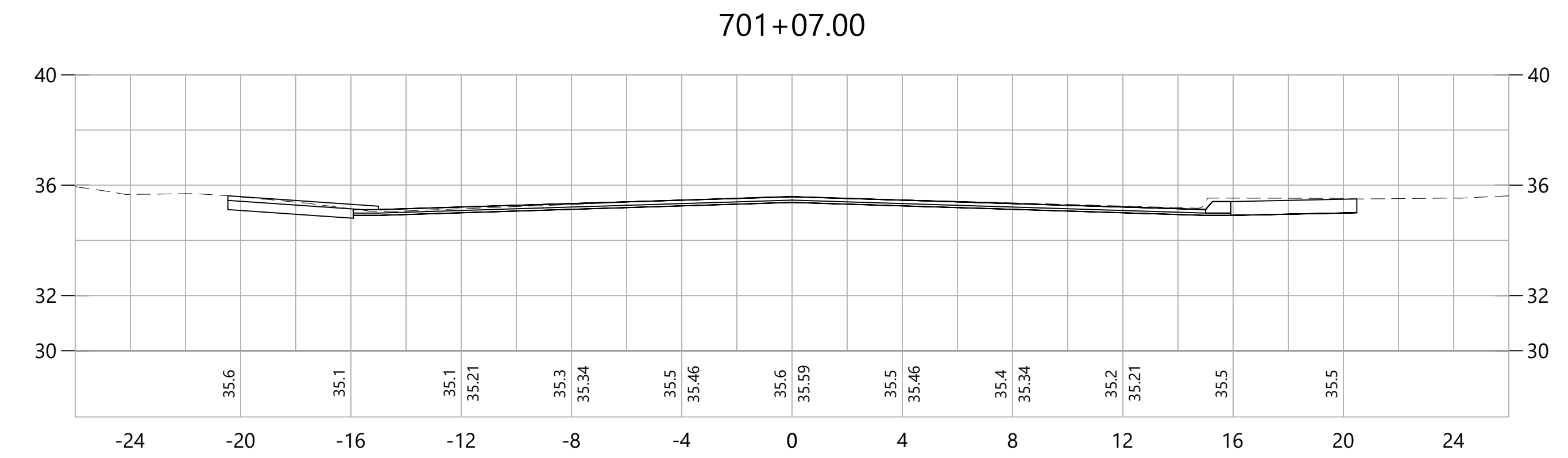
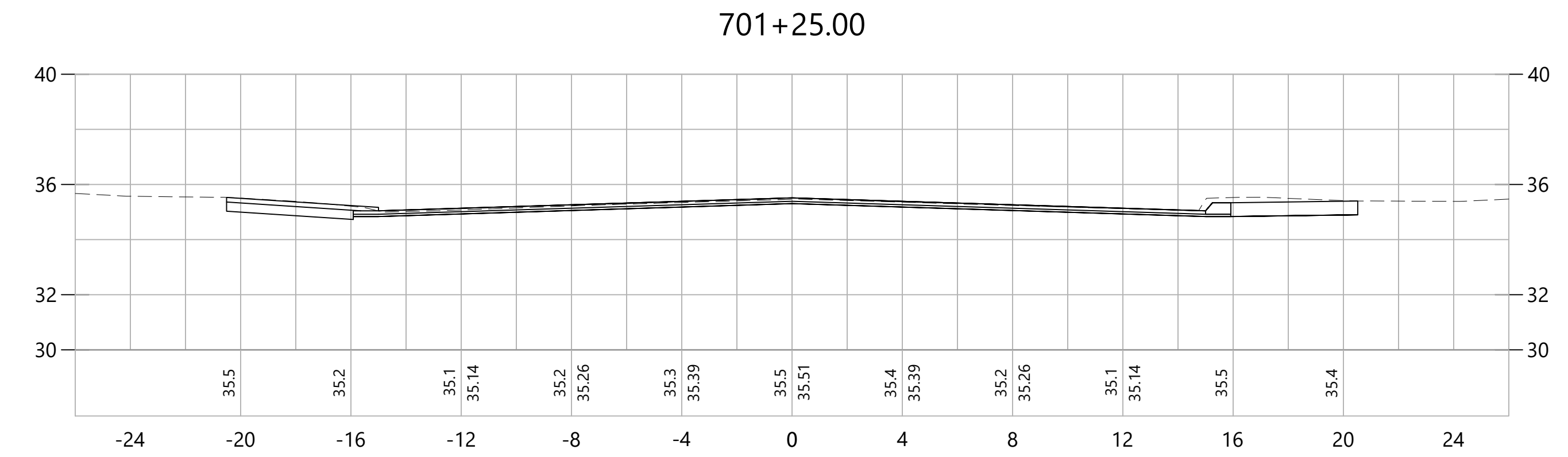
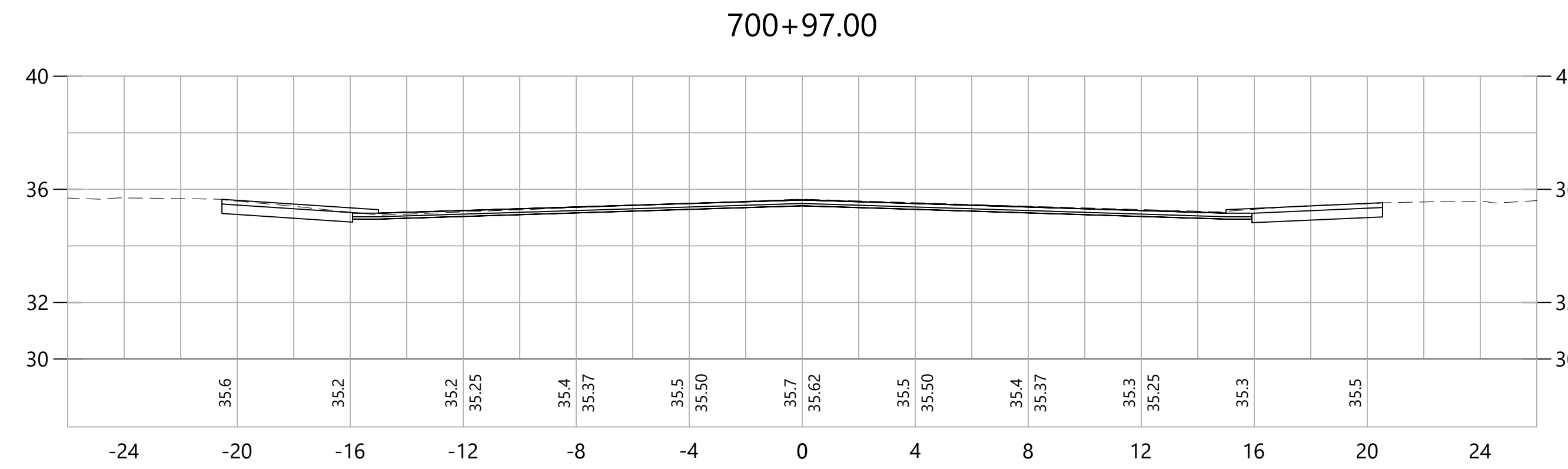
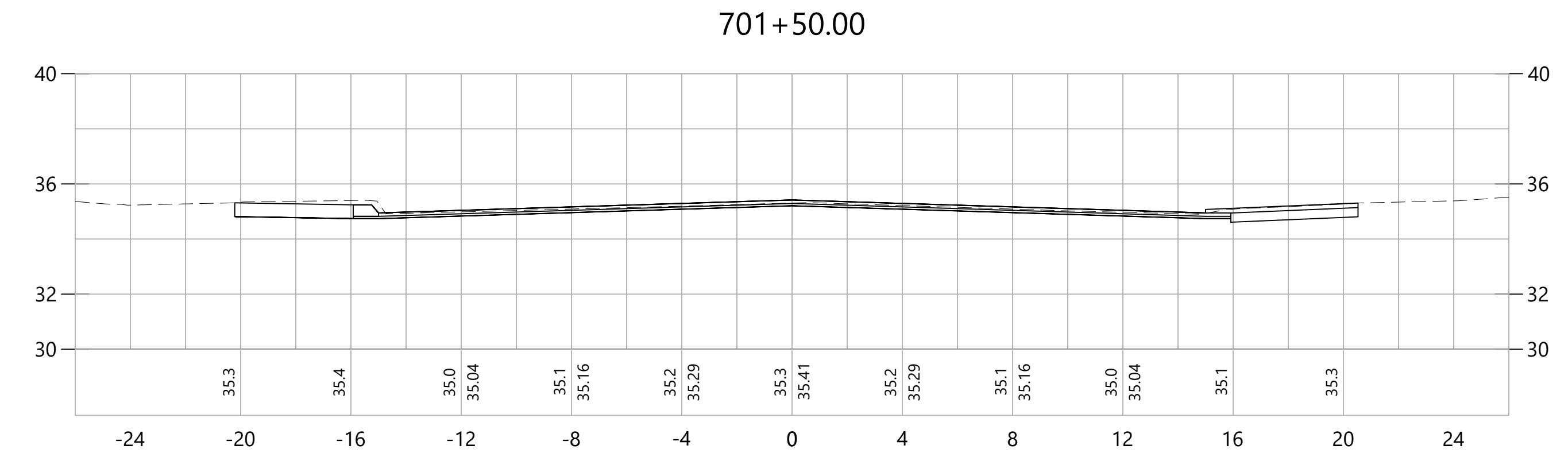
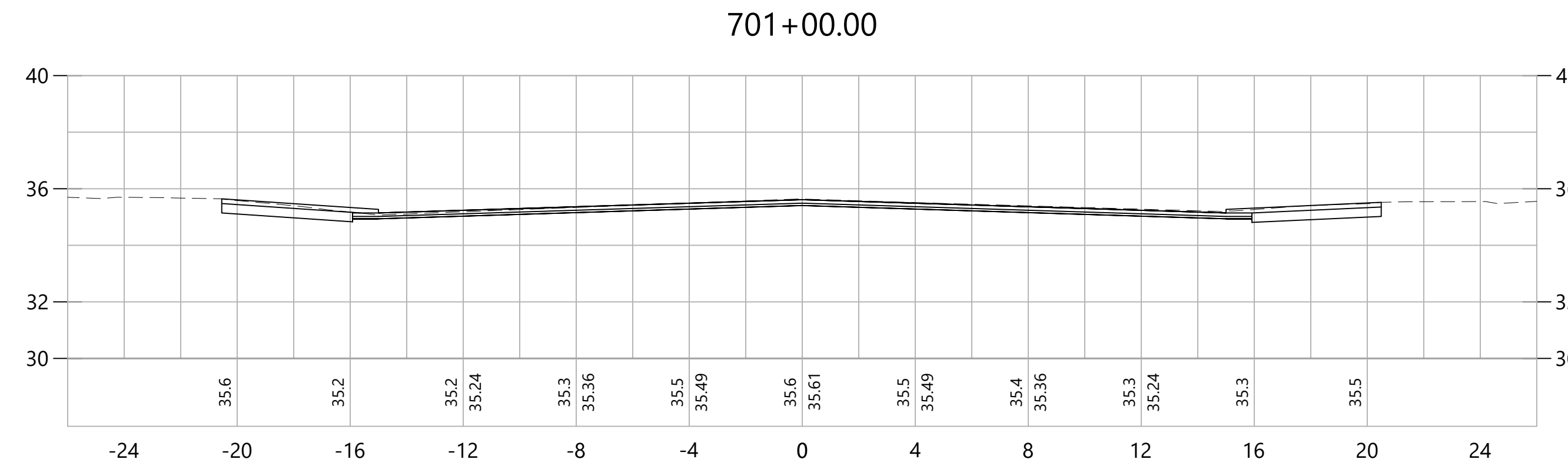
ISSUED FOR CONSTRUCTION DATE: JANUARY, 2020



PROJECT TITLE:
**CAMBRIDGE DRIVE NEIGHBORHOOD
ROADWAY IMPROVEMENT PROJECT
VARIOUS LOCATIONS**
CADD FILENAME: CRO-HOLL-JEFF-NASS-4241300.DWG

TOWN:
EAST HARTFORD, CONNECTICUT
DRAWING TITLE:
**CROSS SECTIONS
NASSAU LANE**

PROJECT NO.:
42413.00
DRAWING NO.:
CRO-126
SHEET NO.:
246 OF 294



REV.	DATE	DESCRIPTION	SHEET. NO.

SCALE IN FEET

DESIGNER: JRE
 DRAFTER: TJM
 CHECKED BY: BAA
 APPROVED BY: SON

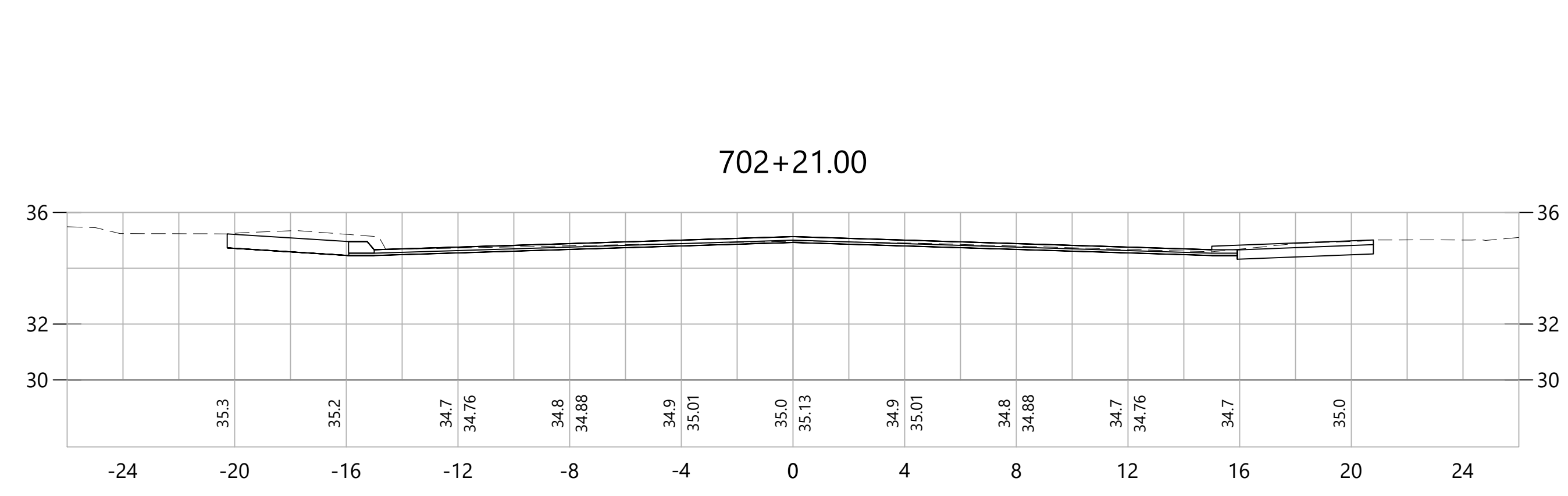
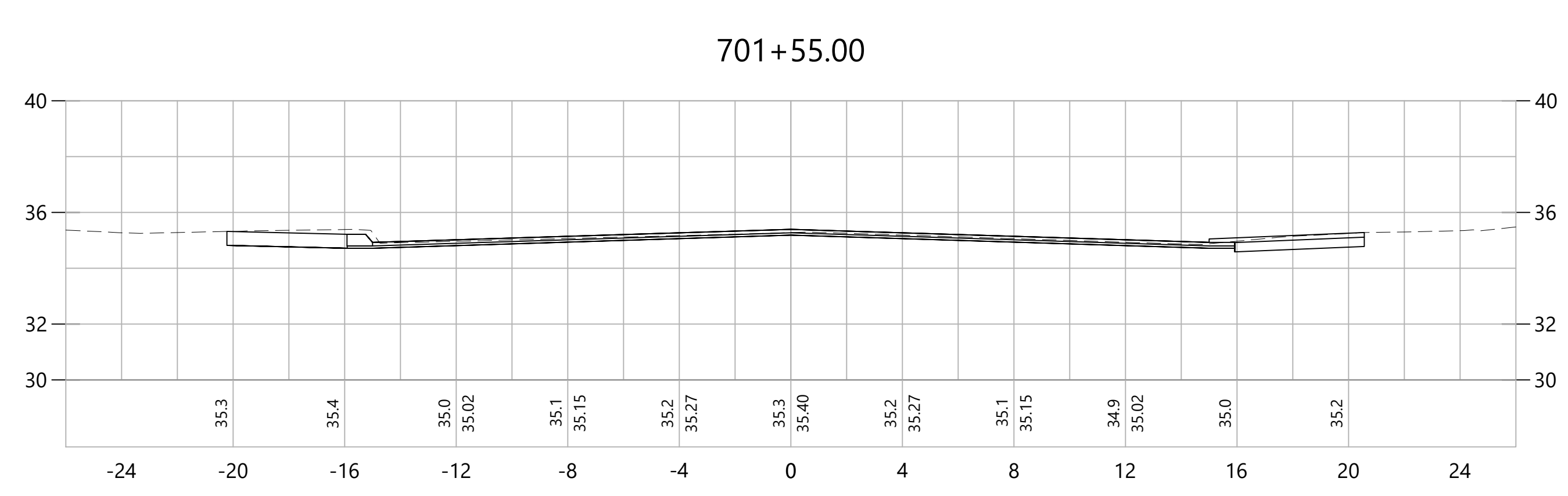
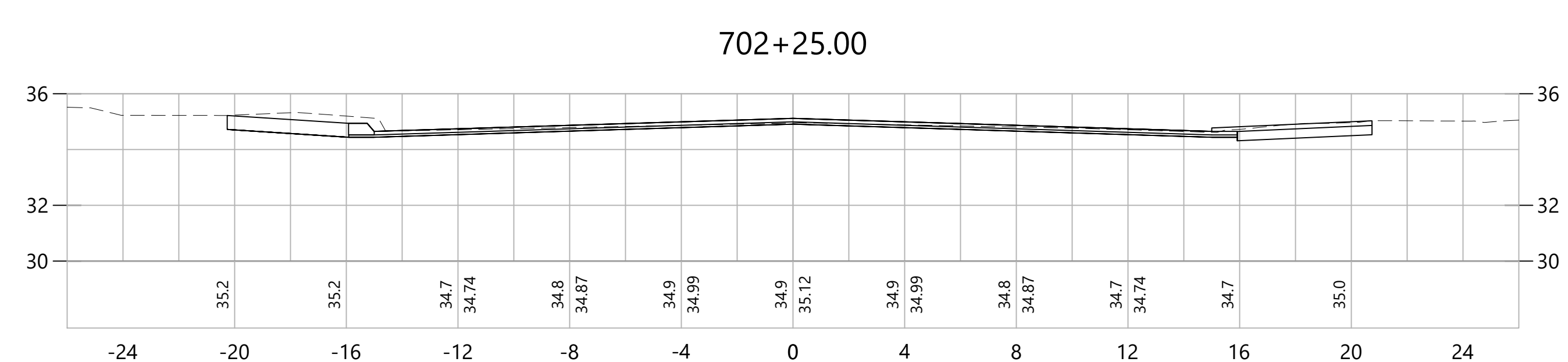
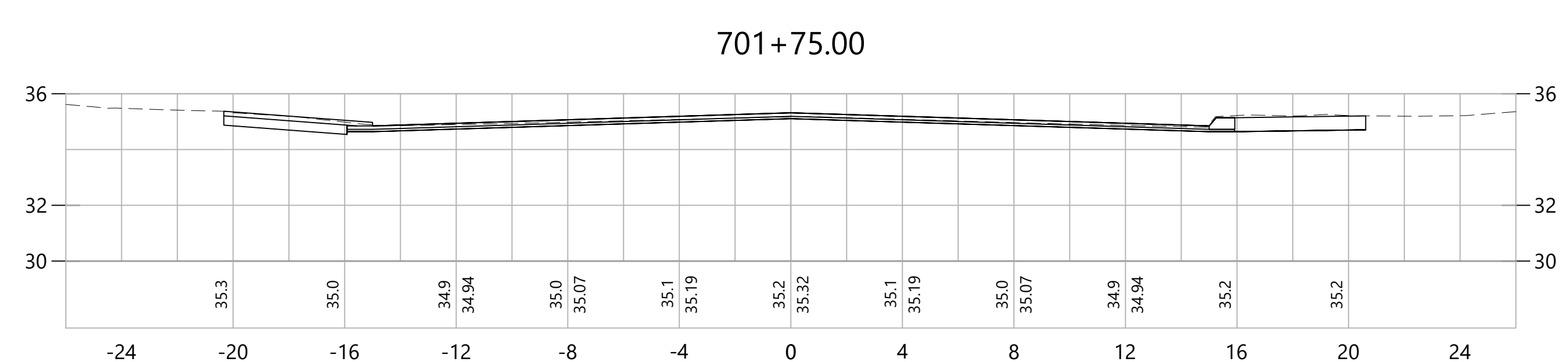
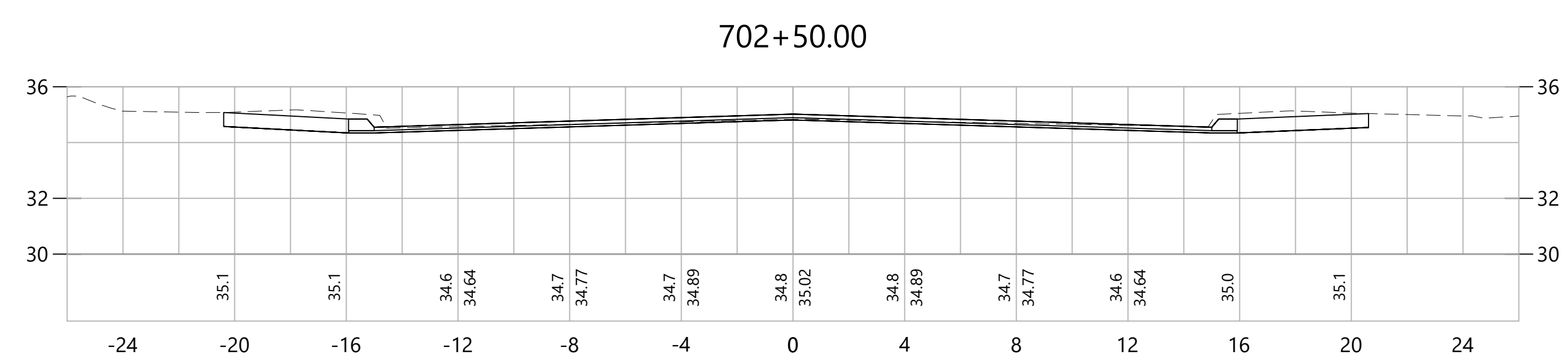
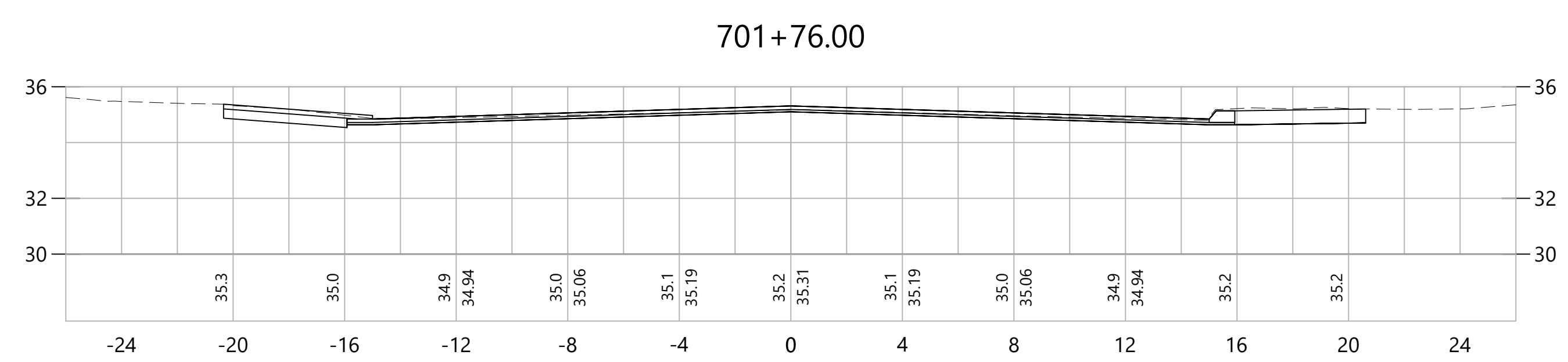
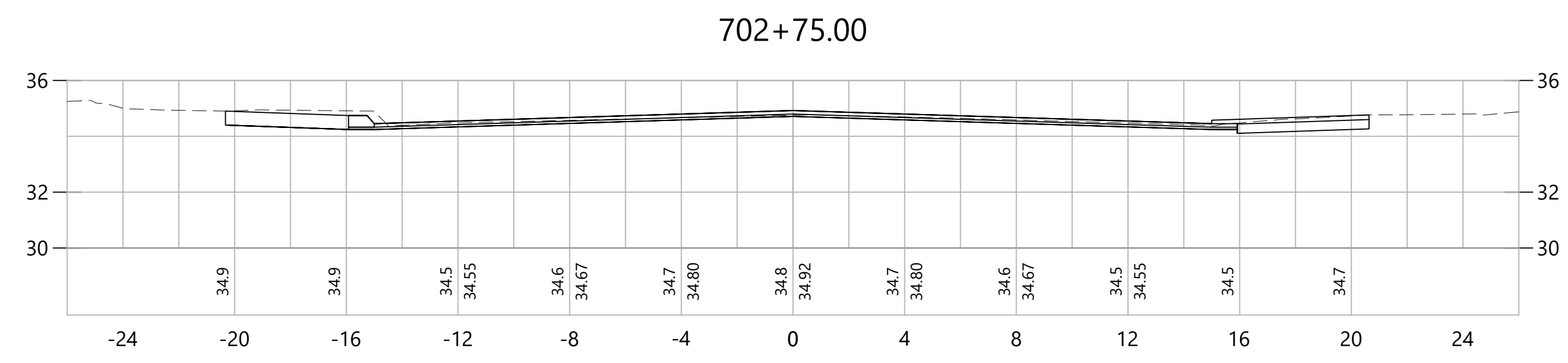
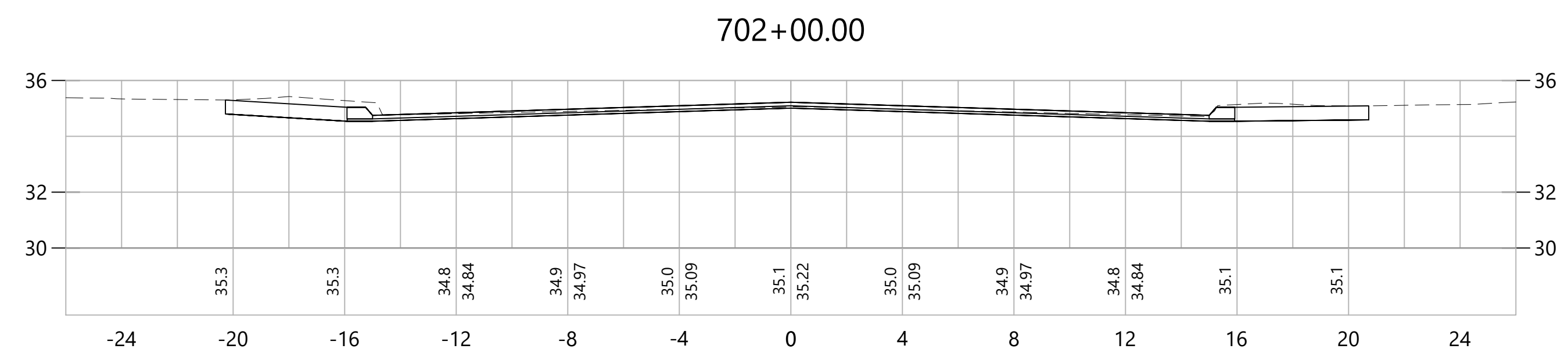
ISSUED FOR CONSTRUCTION DATE: JANUARY, 2020



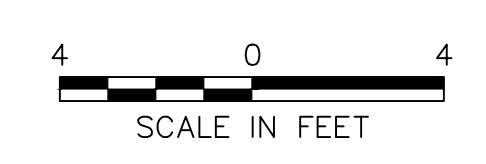
PROJECT TITLE:
 CAMBRIDGE DRIVE NEIGHBORHOOD
 ROADWAY IMPROVEMENT PROJECT
 VARIOUS LOCATIONS
 CADD FILENAME: CRO-0X-CAM-PRIN-SUT-4241300.DWG

TOWN: EAST HARTFORD, CONNECTICUT
 DRAWING TITLE: CROSS SECTIONS
 OXFORD DRIVE/CAMBRIDGE DRIVE

PROJECT NO.: 42413.00
 DRAWING NO.: CRO-127
 SHEET NO.: 247 OF 294




REV.	DATE	DESCRIPTION	REVISIONS	SHEET. NO.



DESIGNER:
JRE
DRAFTER:
TJM
CHECKED BY:
BAA
APPROVED BY: SON

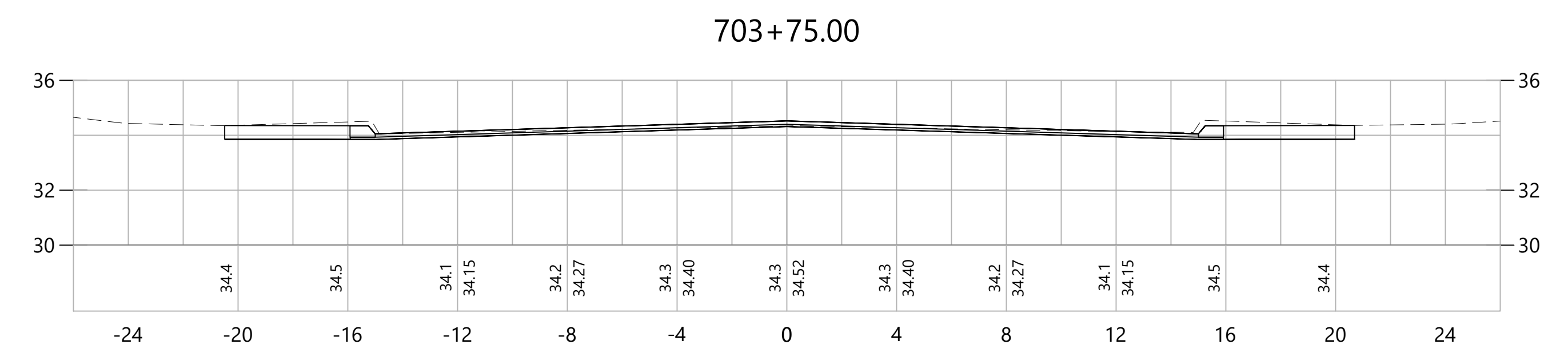
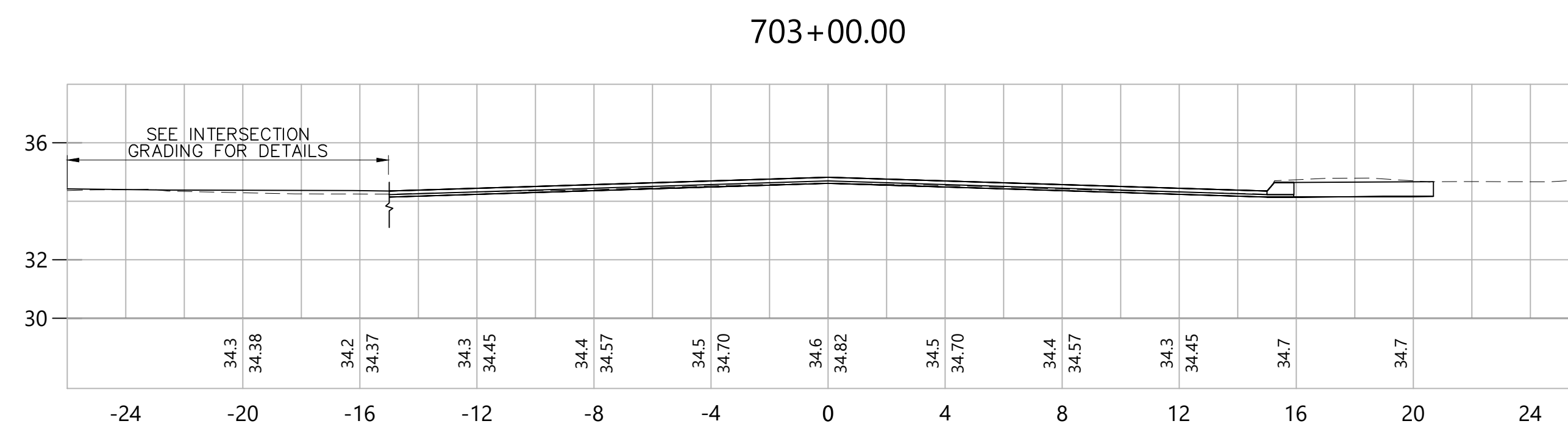
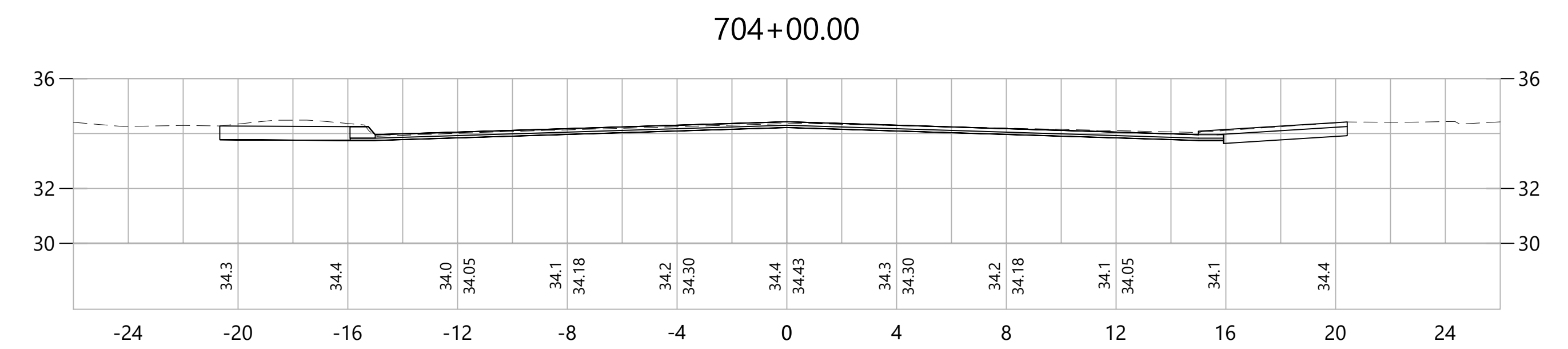
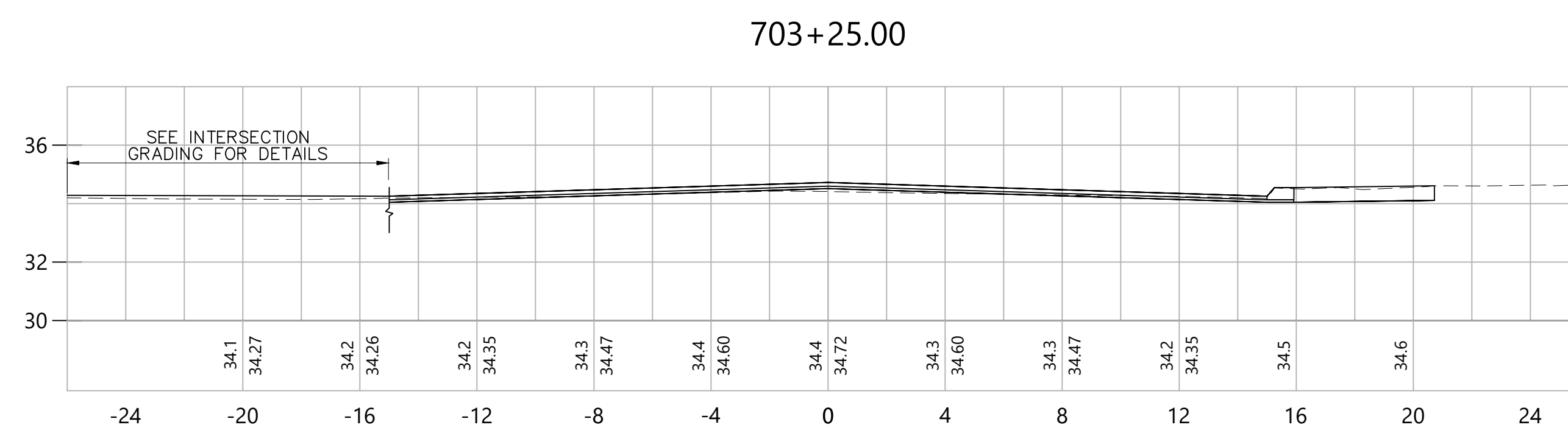
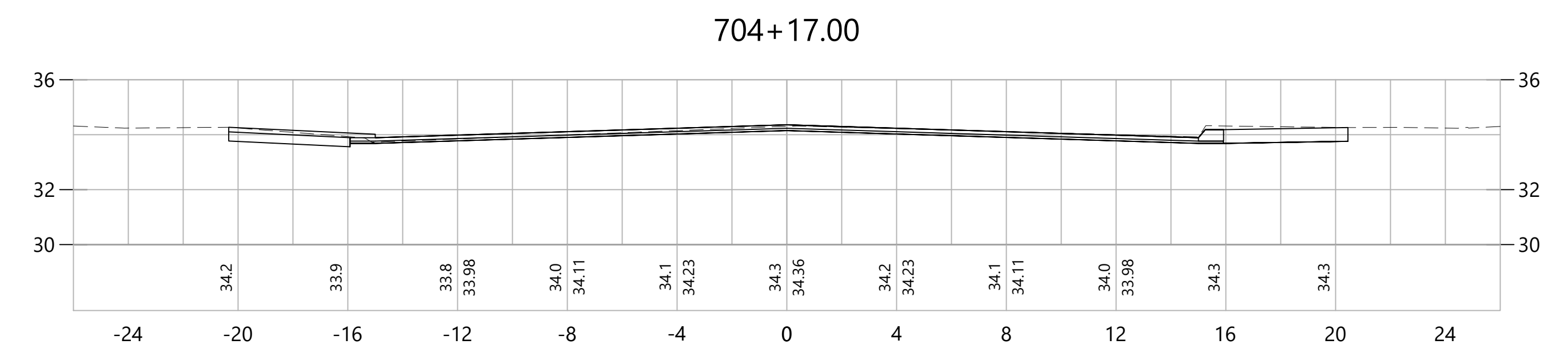
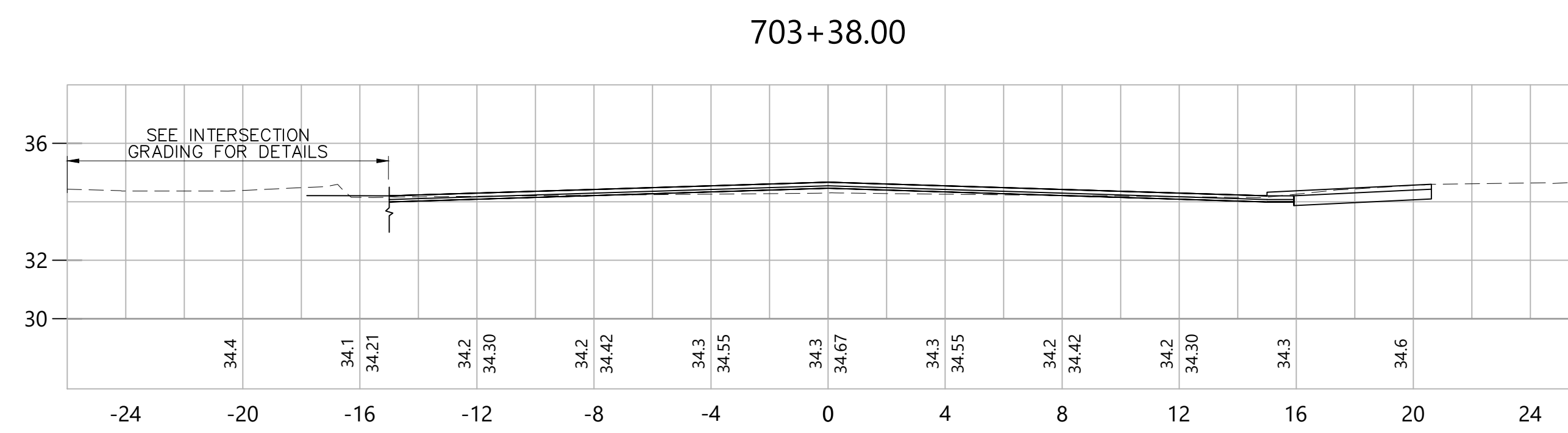
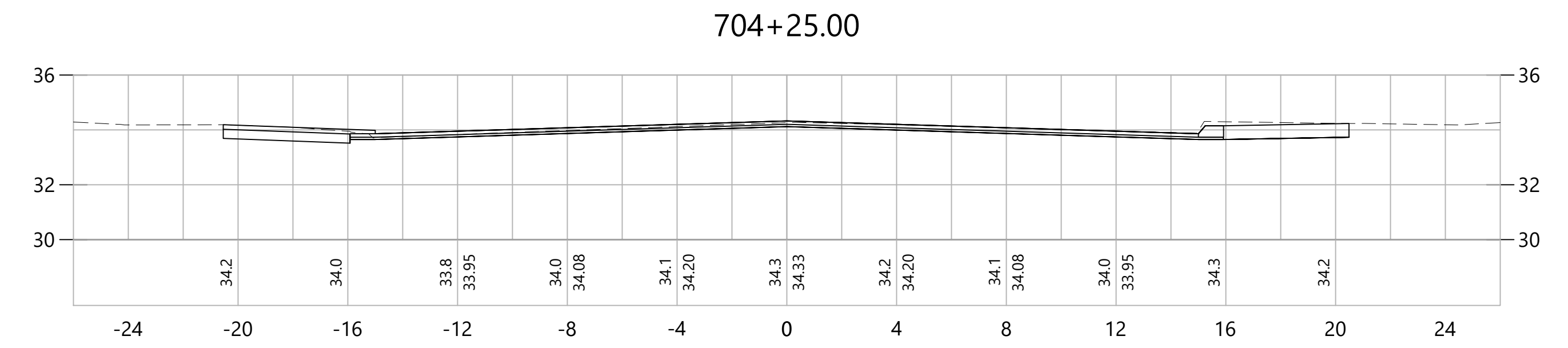
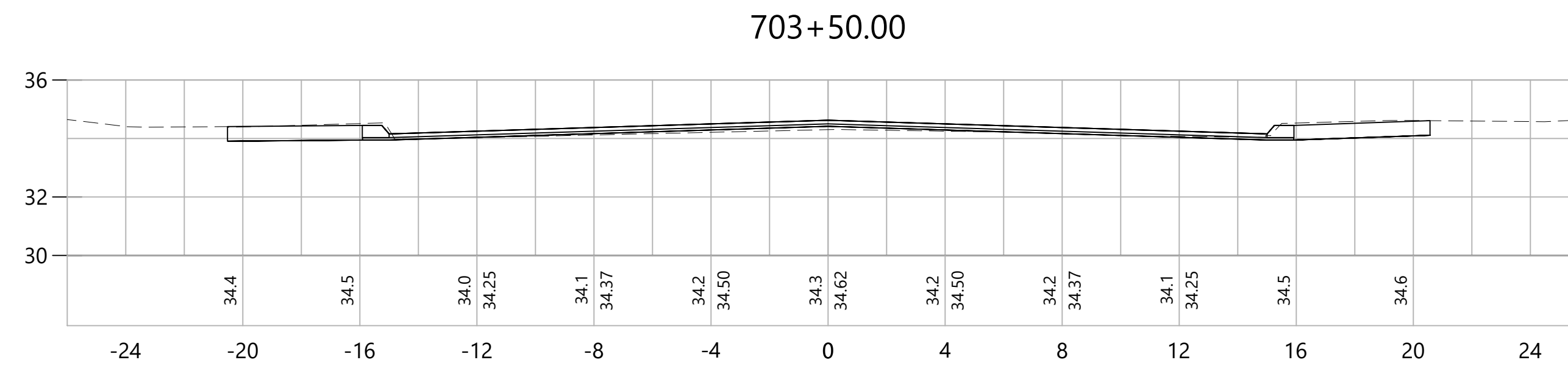
ISSUED FOR CONSTRUCTION DATE: JANUARY, 2020



PROJECT TITLE:
**CAMBRIDGE DRIVE NEIGHBORHOOD
ROADWAY IMPROVEMENT PROJECT
VARIOUS LOCATIONS**
CADD FILENAME: CRO-0X-CAM-PRIN-SUT-4241300.DWG

TOWN:
EAST HARTFORD, CONNECTICUT
DRAWING TITLE:
**CROSS SECTIONS
OXFORD DRIVE/CAMBRIDGE DRIVE**

PROJECT NO.:
42413.00
DRAWING NO.:
CRO-128
SHEET NO.:
248 OF 294




REV.	DATE	DESCRIPTION	SHEET. NO.



DESIGNER:
JRE
DRAFTER:
TJM
CHECKED BY:
BAA
APPROVED BY: SON

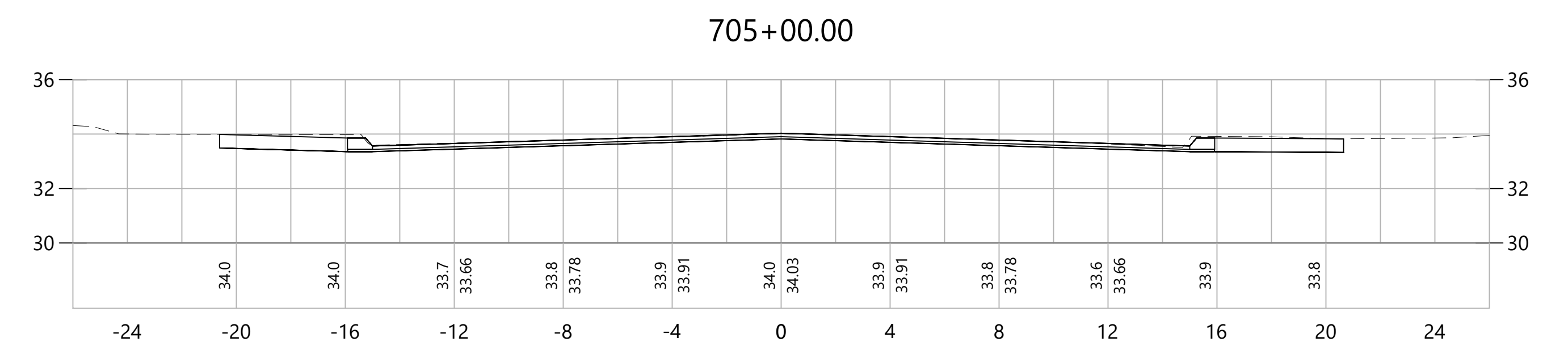
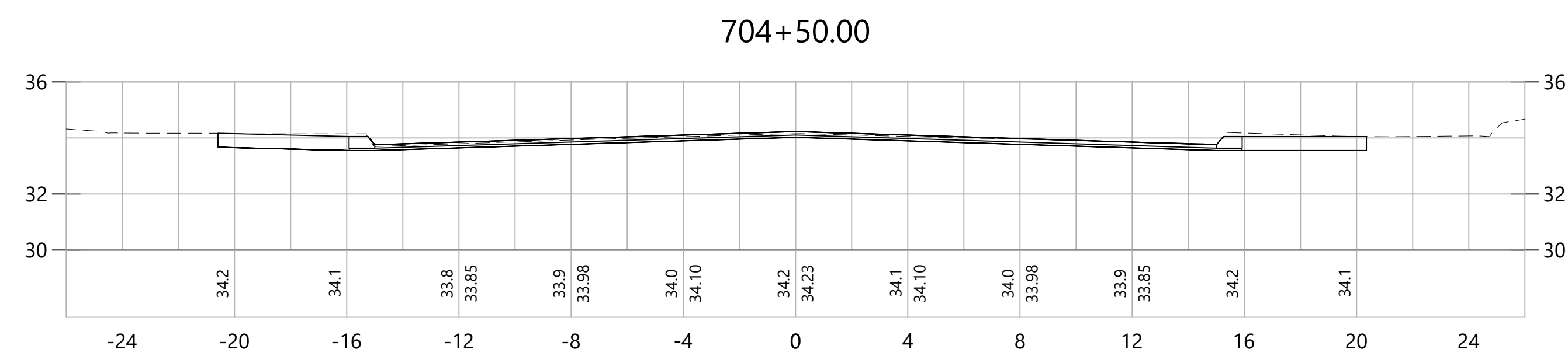
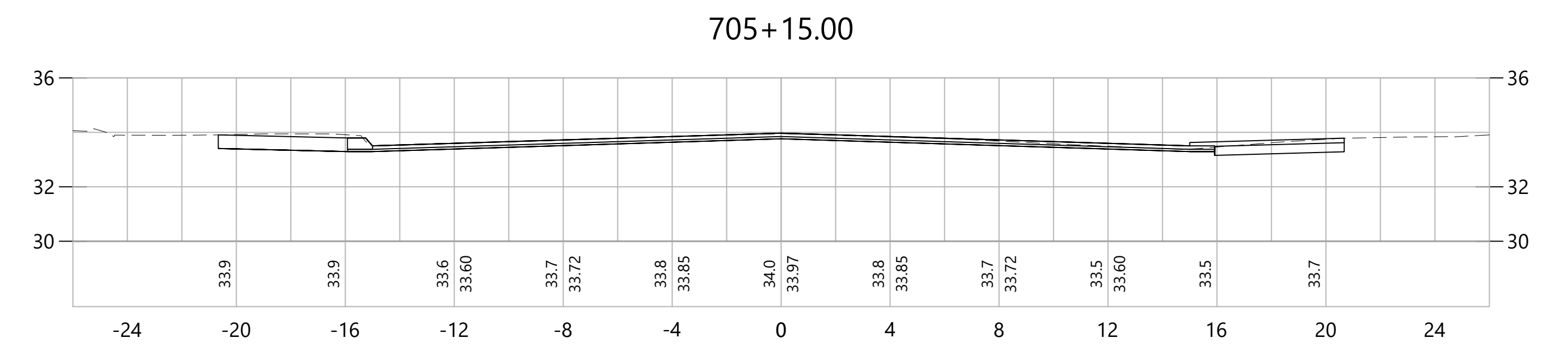
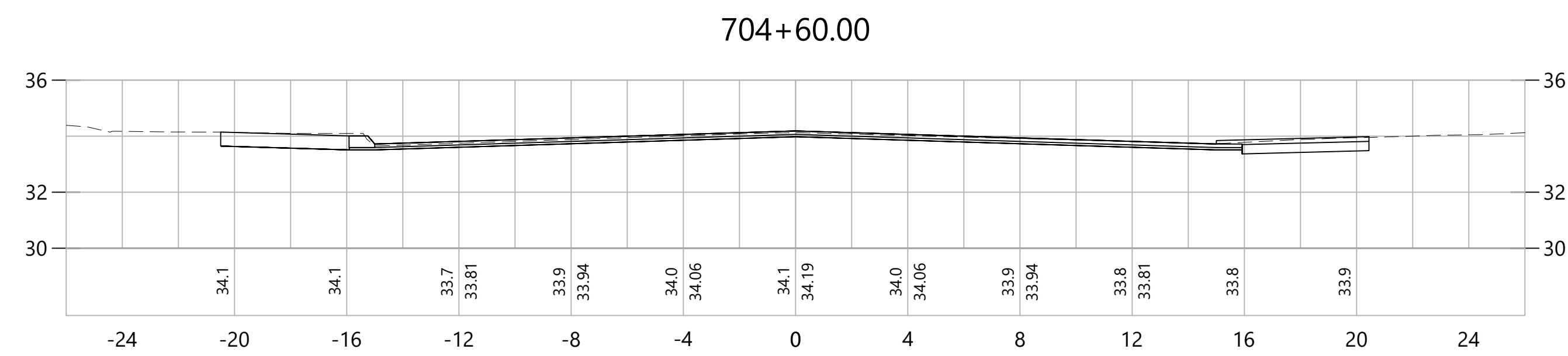
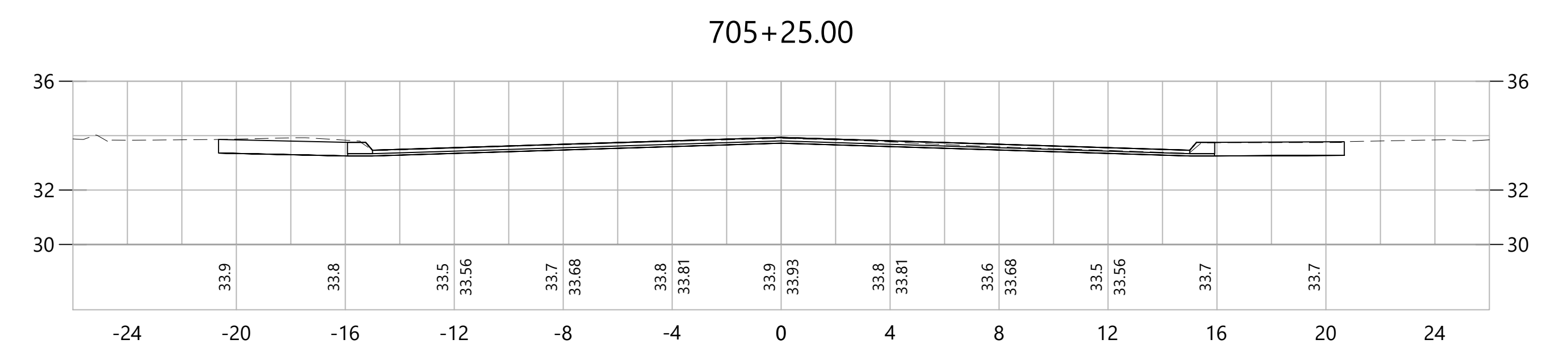
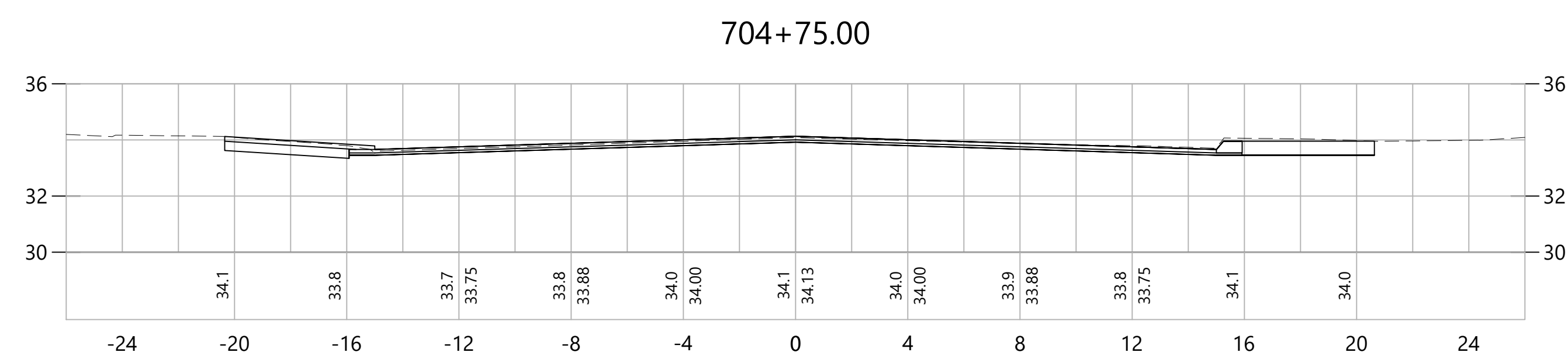
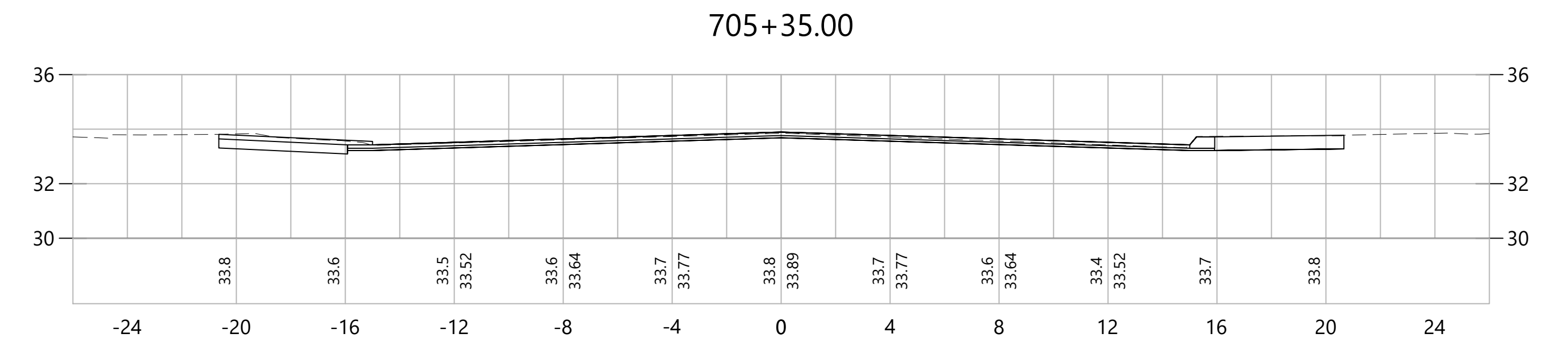
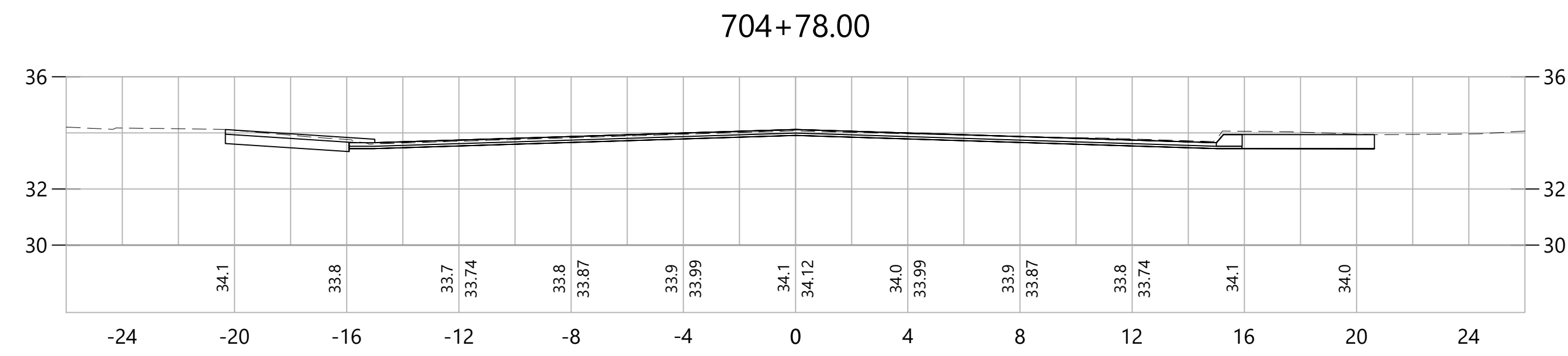
ISSUED FOR CONSTRUCTION DATE: JANUARY, 2020



PROJECT TITLE:
**CAMBRIDGE DRIVE NEIGHBORHOOD
ROADWAY IMPROVEMENT PROJECT
VARIOUS LOCATIONS**
CADD FILENAME: CRO-0X-CAM-PRIN-SUT-4241300.DWG

TOWN:
EAST HARTFORD, CONNECTICUT
DRAWING TITLE:
**CROSS SECTIONS
OXFORD DRIVE/CAMBRIDGE DRIVE**

PROJECT NO.:
42413.00
DRAWING NO.:
CRO-129
SHEET NO.:
249 OF 294



REV.	DATE	DESCRIPTION	REVISIONS	SHEET. NO.




DESIGNER:
JRE
DRAFTER:
TJM
CHECKED BY:
BAA
APPROVED BY: SON



Engineers Scientists Planners Designers

ISSUED FOR CONSTRUCTION DATE: JANUARY, 2020



PROJECT TITLE:
**CAMBRIDGE DRIVE NEIGHBORHOOD
ROADWAY IMPROVEMENT PROJECT
VARIOUS LOCATIONS**

CADD FILENAME: CRO-0X-CAM-PRIN-SUT-4241300.DWG

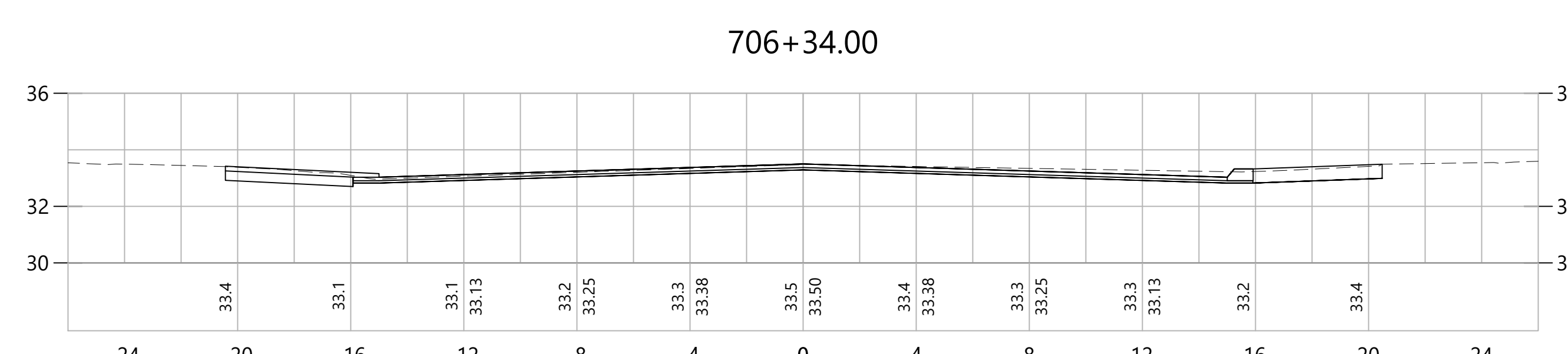
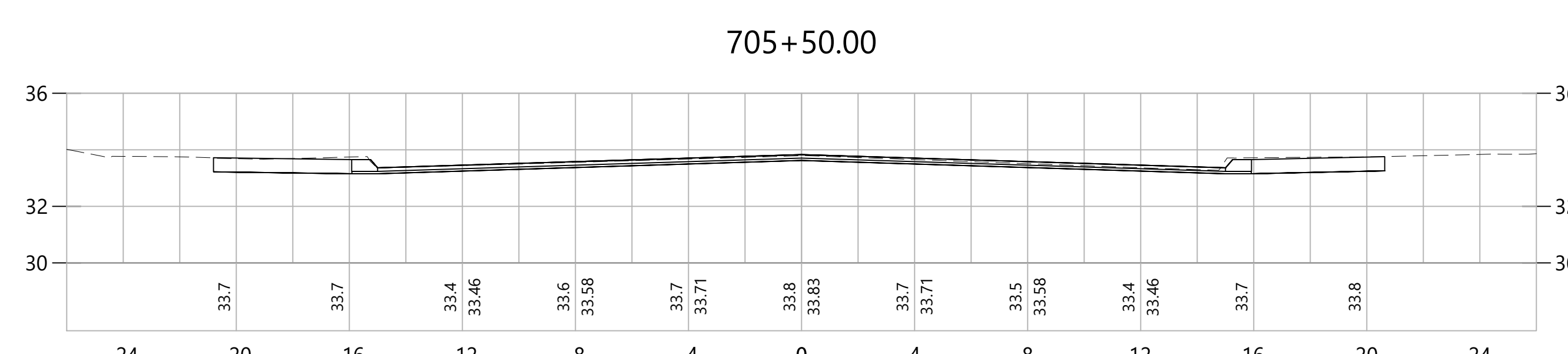
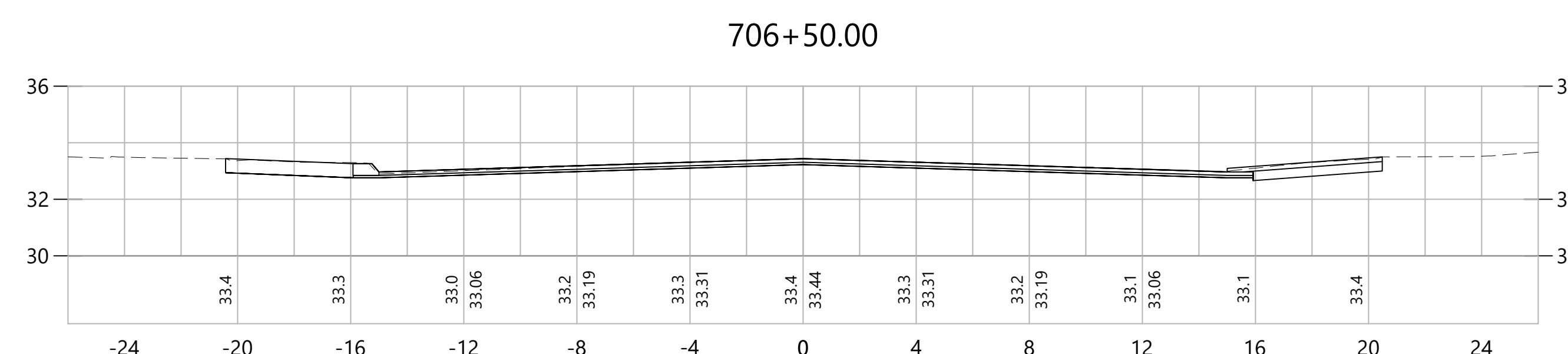
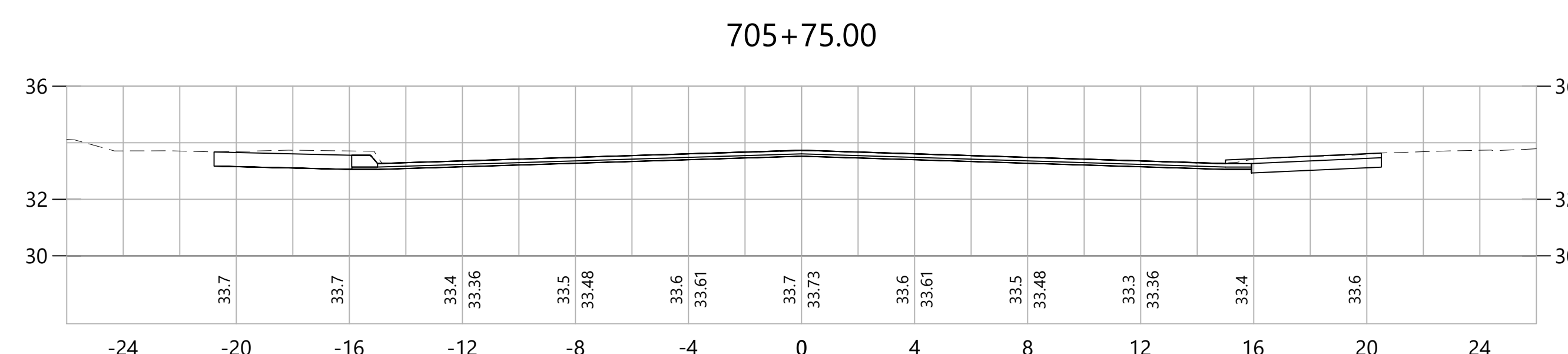
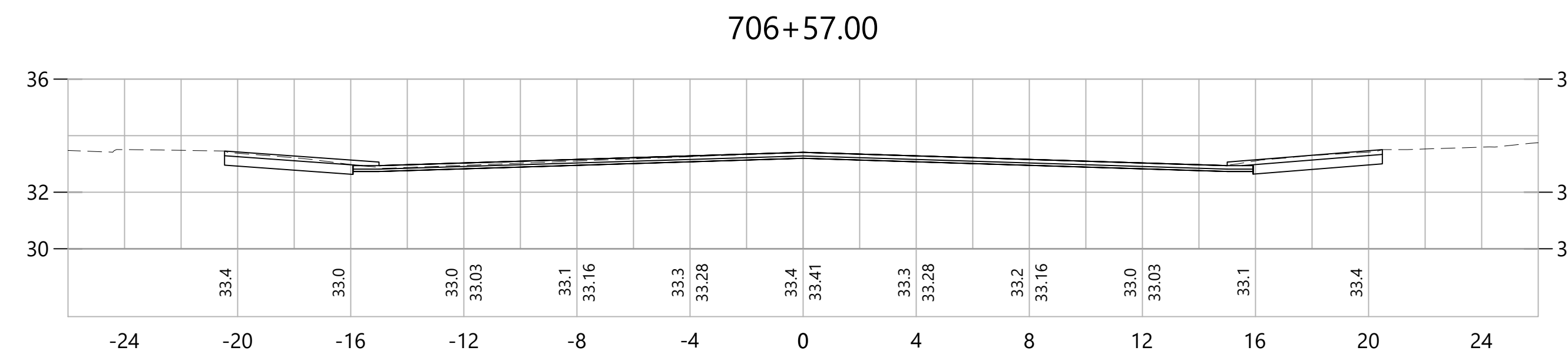
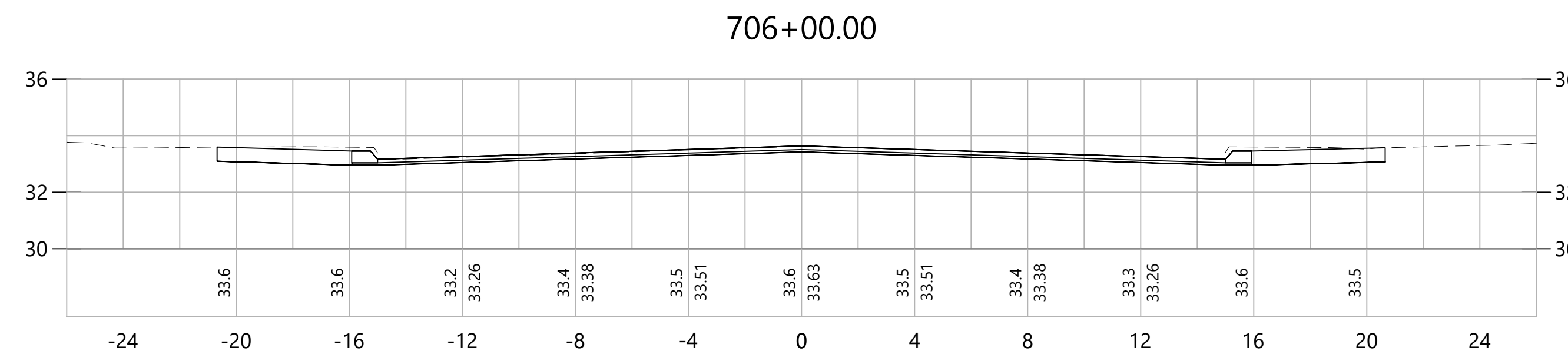
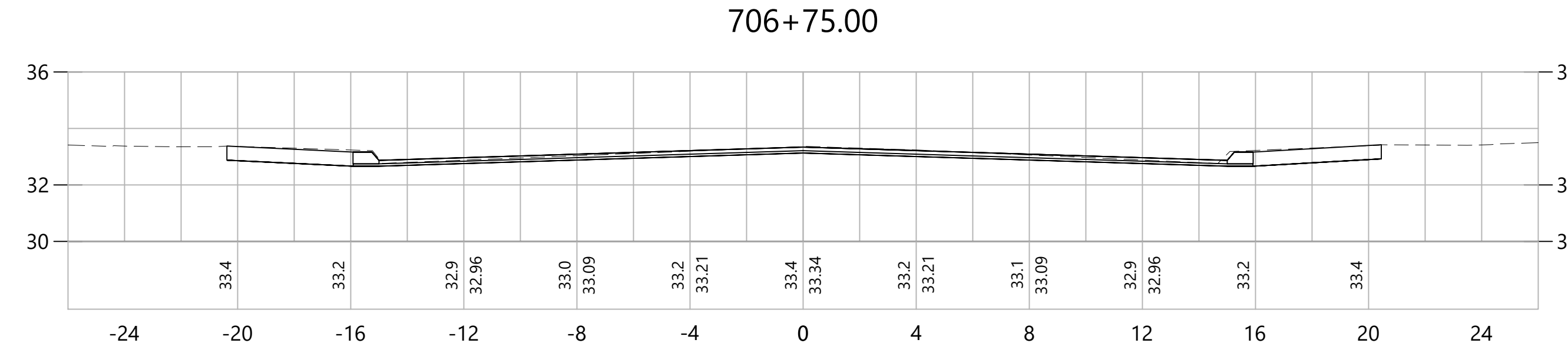
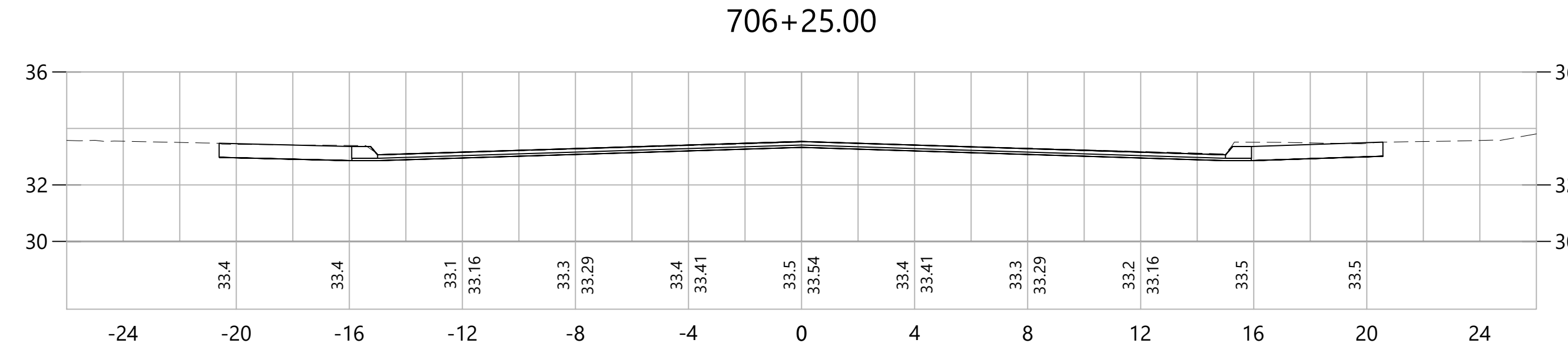
TOWN:
EAST HARTFORD, CONNECTICUT

DRAWING TITLE:
**CROSS SECTIONS
OXFORD DRIVE/CAMBRIDGE DRIVE**

PROJECT NO.:
42413.00

DRAWING NO.:
CRO-130

SHEET NO.:
250 OF 294



REV.	DATE	DESCRIPTION	SHEET. NO.

SCALE IN FEET

DESIGNER: JRE
 DRAFTER: TJM
 CHECKED BY: BAA
 APPROVED BY: SON

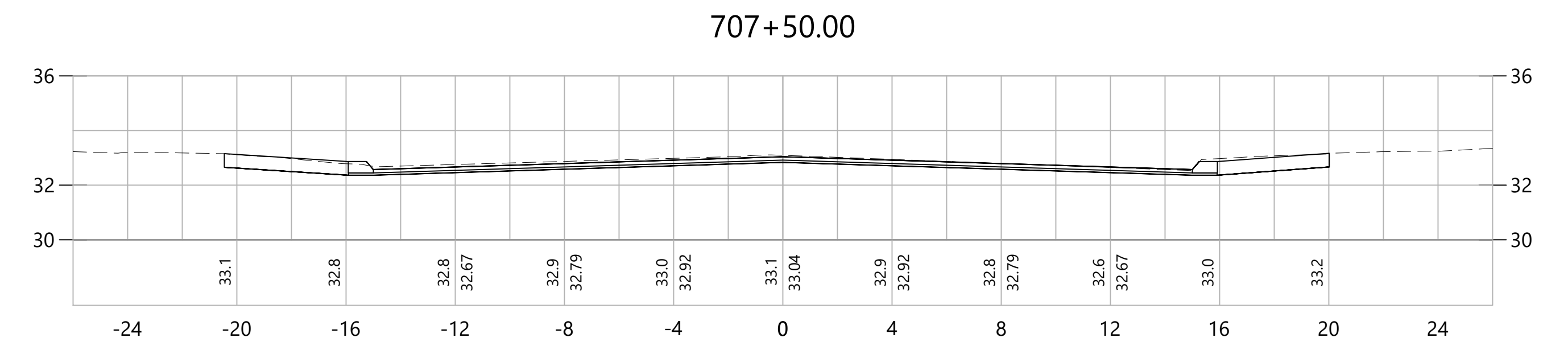
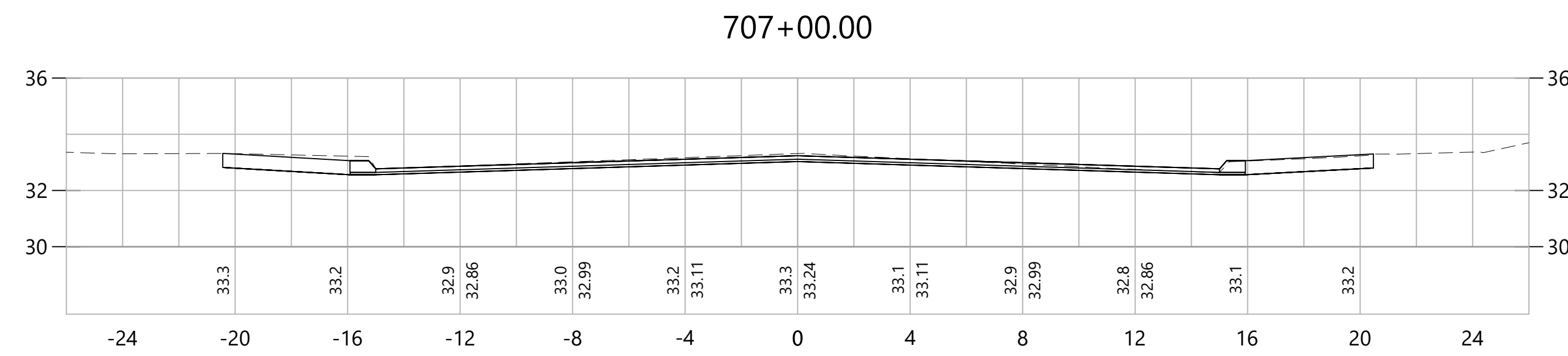
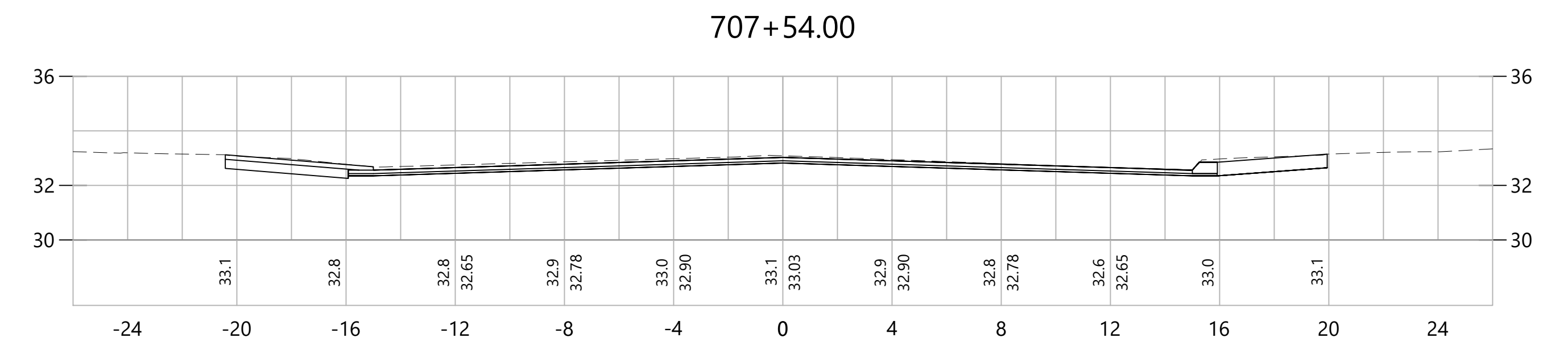
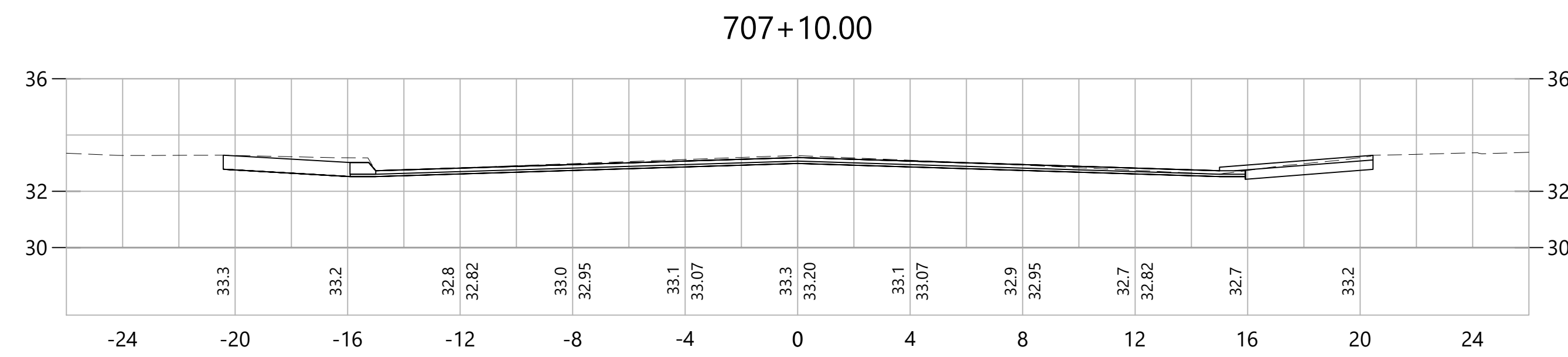
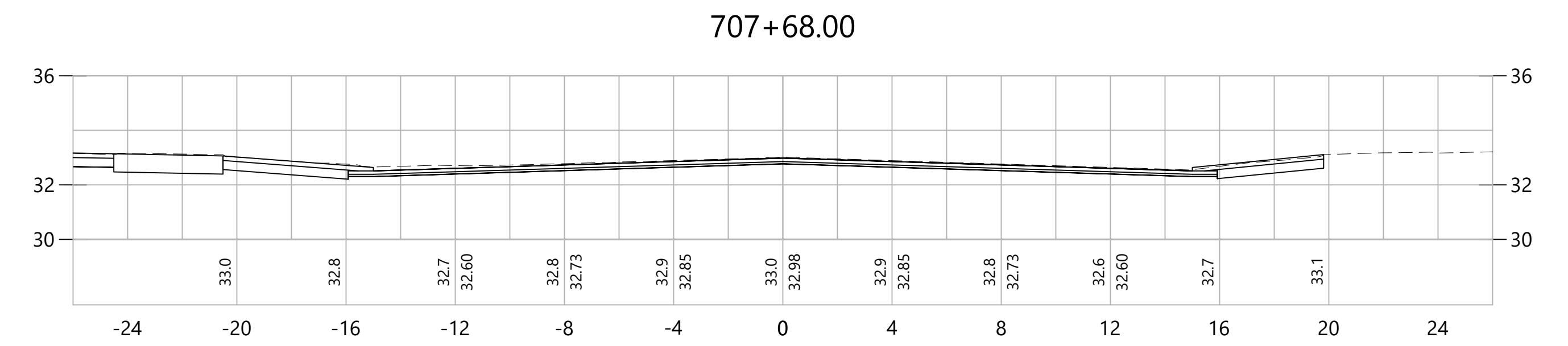
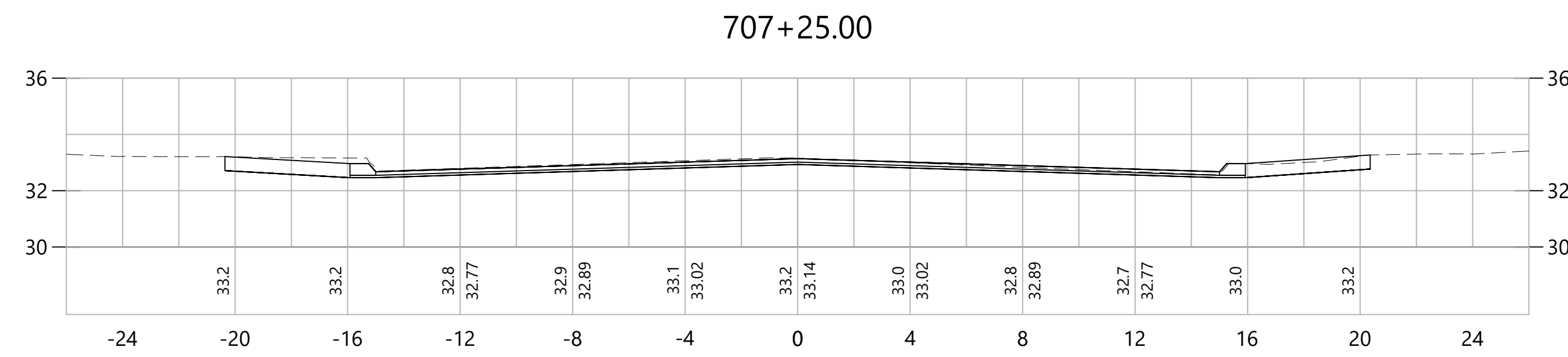
ISSUED FOR CONSTRUCTION DATE: JANUARY, 2020



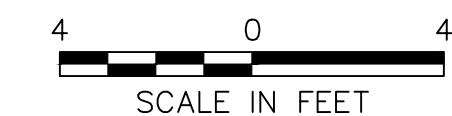
PROJECT TITLE:
CAMBRIDGE DRIVE NEIGHBORHOOD ROADWAY IMPROVEMENT PROJECT
 VARIOUS LOCATIONS
 CADD FILENAME: CRO-0X-CAM-PRIN-SUT-4241300.DWG

TOWN: EAST HARTFORD, CONNECTICUT
 DRAWING TITLE:
CROSS SECTIONS
 OXFORD DRIVE/CAMBRIDGE DRIVE


PROJECT NO.: **42413.00**
 DRAWING NO.: **CRO-131**
 SHEET NO.: **251 OF 294**



REV.	DATE	DESCRIPTION	SHEET. NO.




DESIGNER:
JRE
DRAFTER:
TJM
CHECKED BY:
BAA
APPROVED BY: SON



Engineers Scientists Planners Designers

ISSUED FOR CONSTRUCTION DATE: JANUARY, 2020



PROJECT TITLE:
**CAMBRIDGE DRIVE NEIGHBORHOOD
ROADWAY IMPROVEMENT PROJECT
VARIOUS LOCATIONS**

CADD FILENAME: CRO-0X-CAM-PRIN-SUT-4241300.DWG

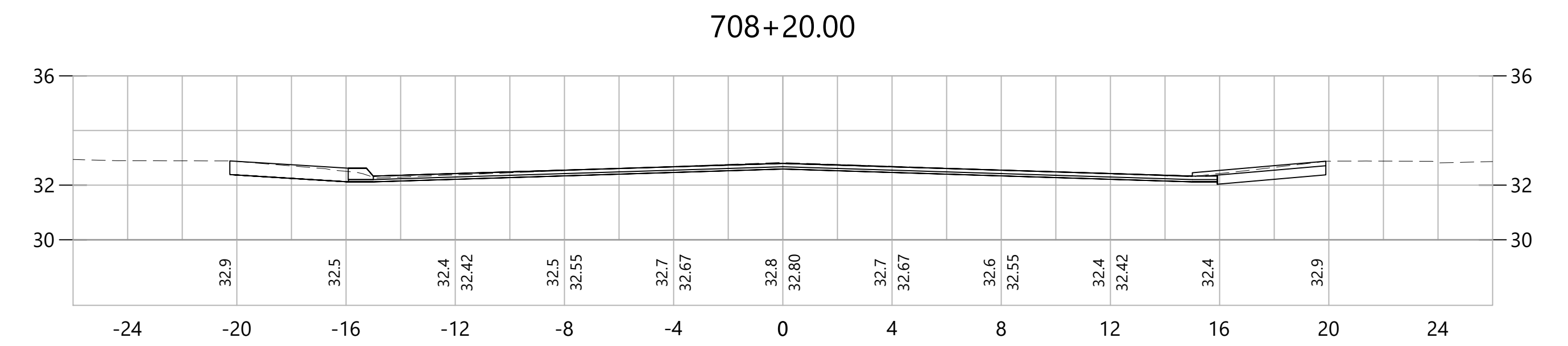
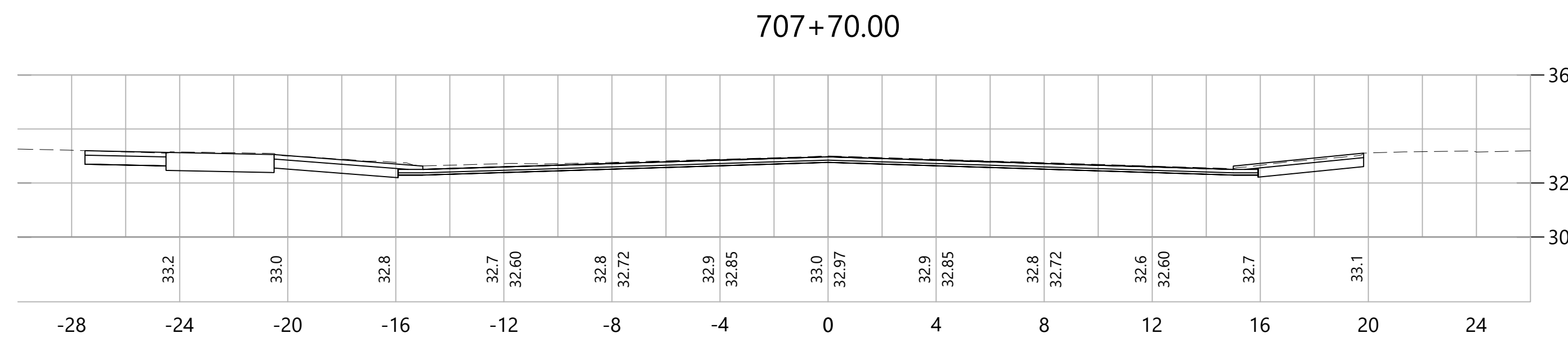
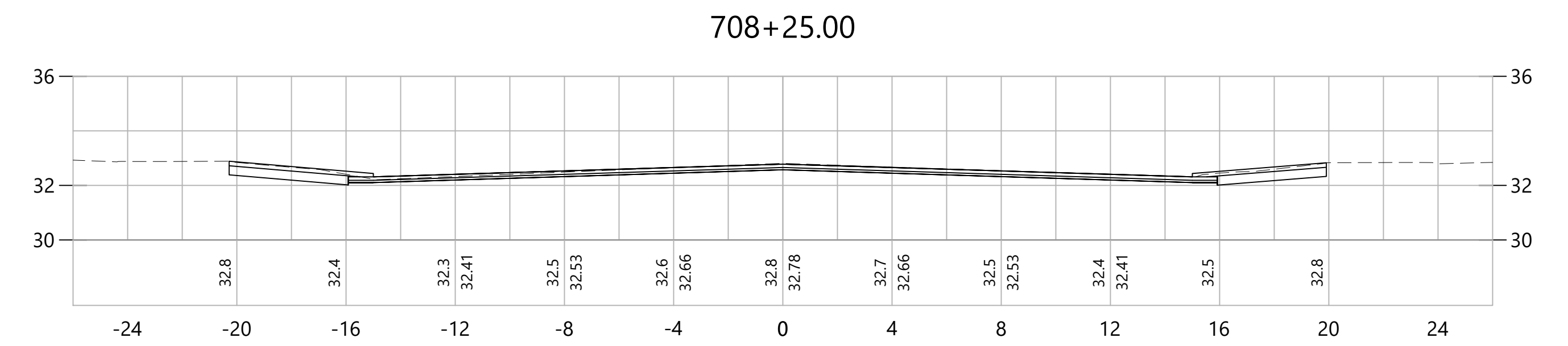
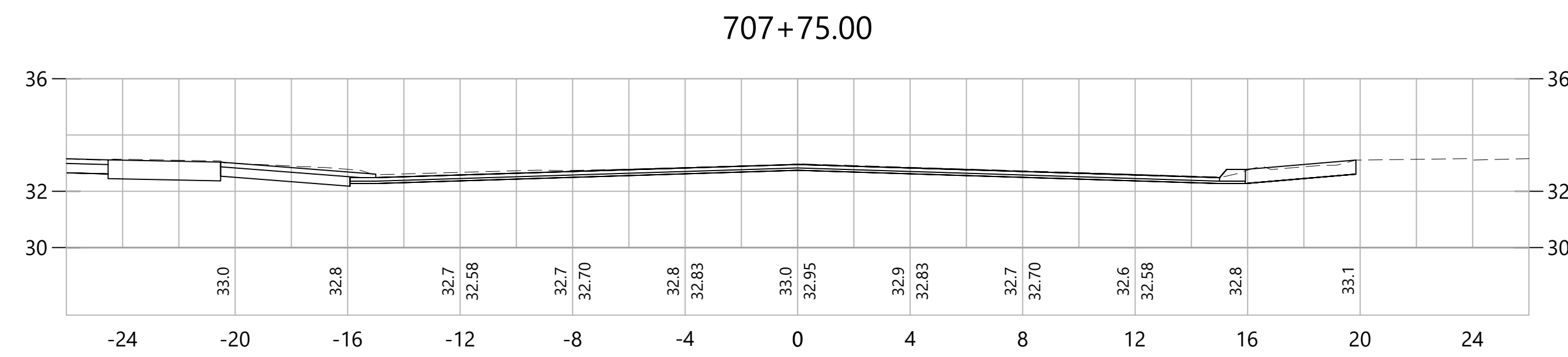
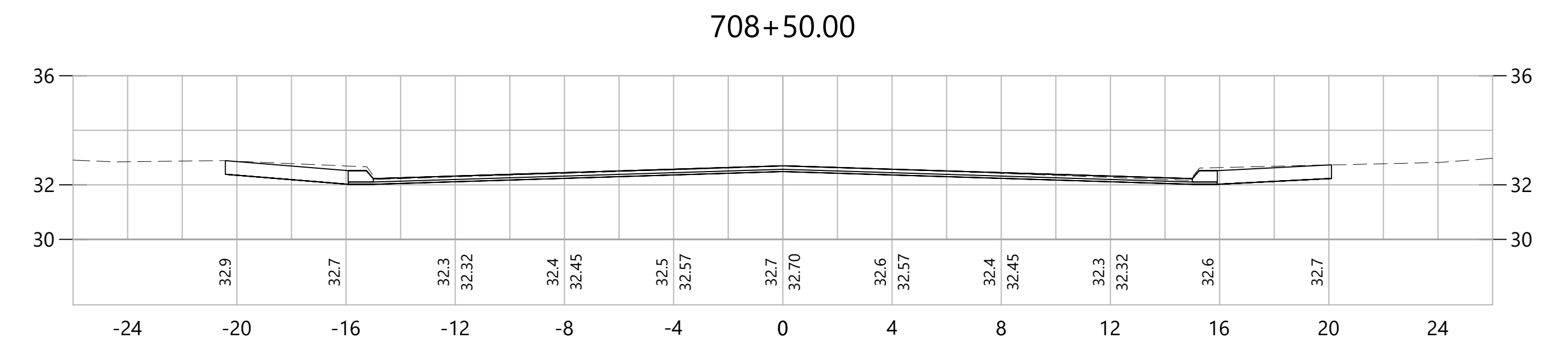
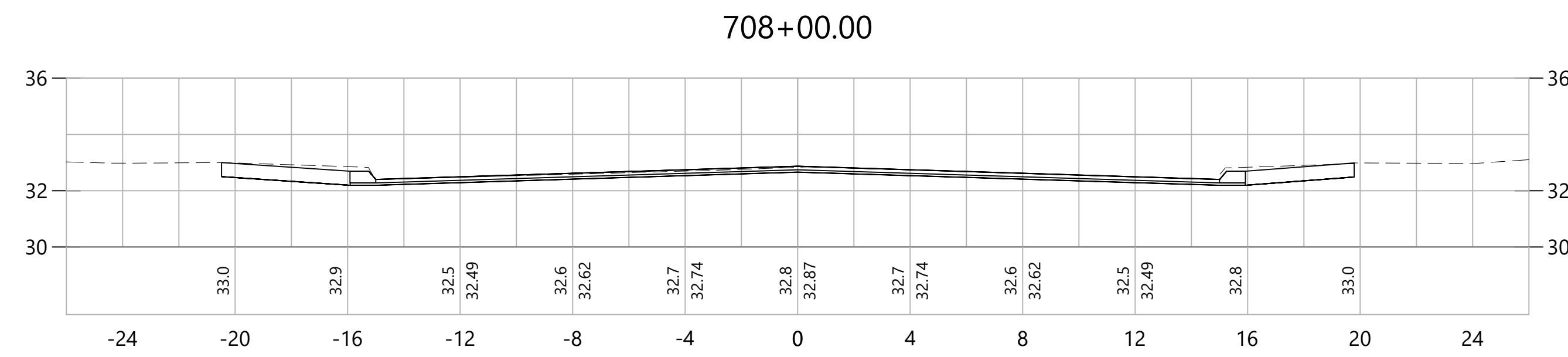
TOWN:
EAST HARTFORD, CONNECTICUT

DRAWING TITLE:
**CROSS SECTIONS
OXFORD DRIVE/CAMBRIDGE DRIVE**

PROJECT NO.:
42413.00

DRAWING NO.:
CRO-132

SHEET NO.:
252 OF 294



REV.	DATE	DESCRIPTION	SHEET. NO.



DESIGNER:
JRE
DRAFTER:
TJM
CHECKED BY:
BAA
APPROVED BY: SON

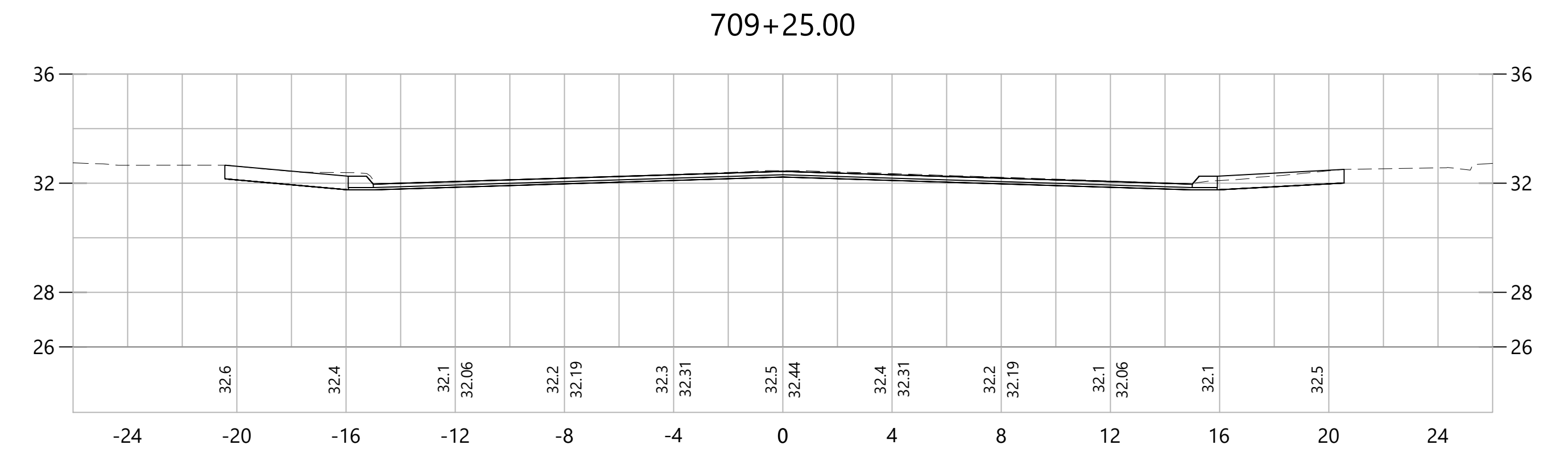
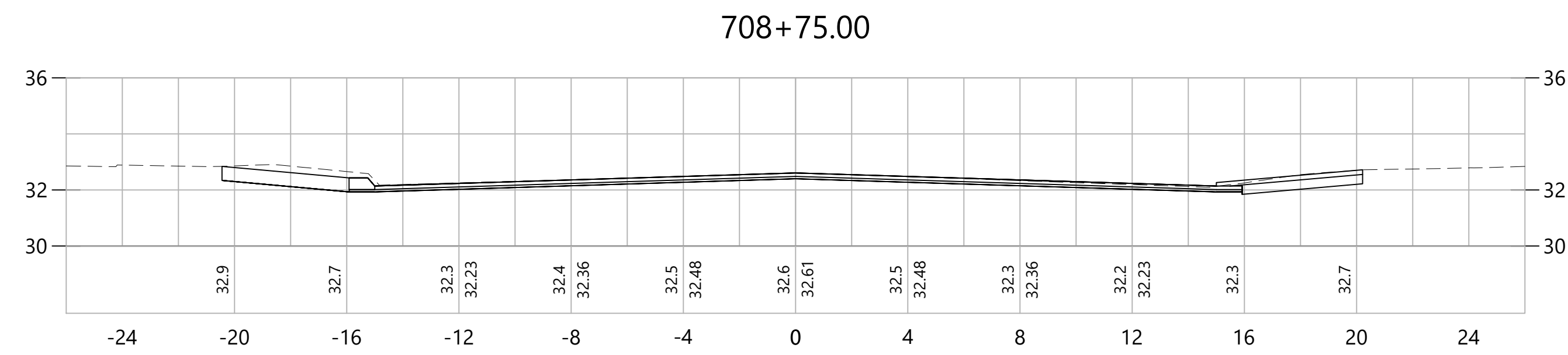
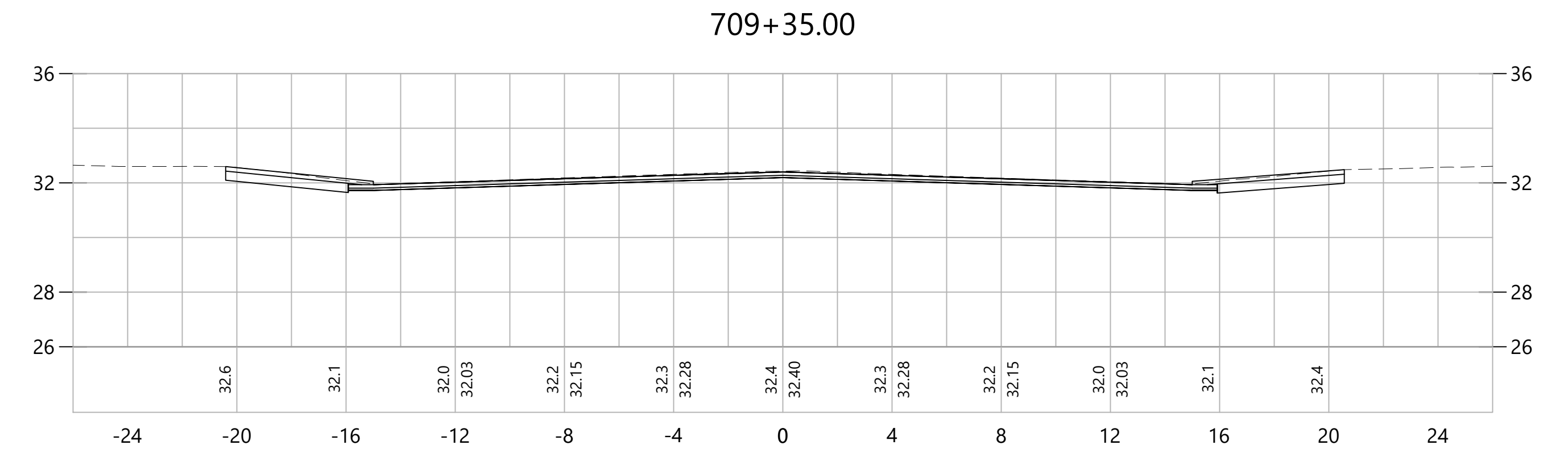
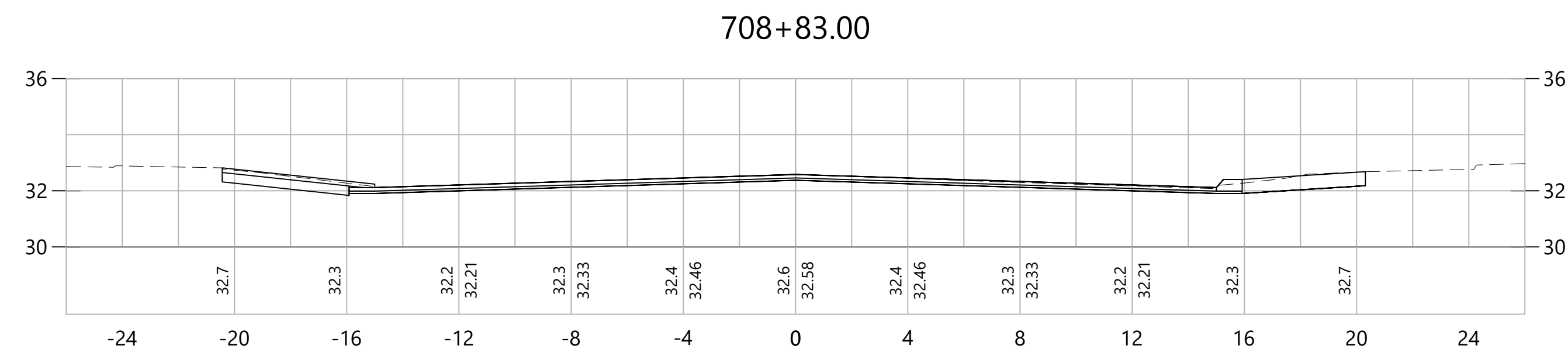
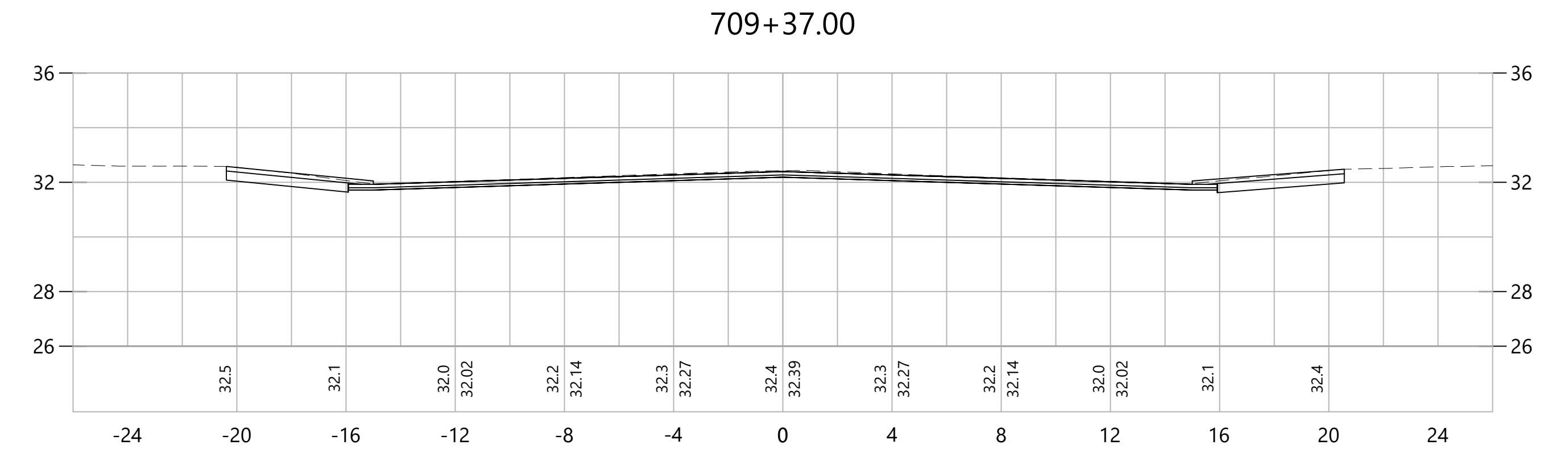
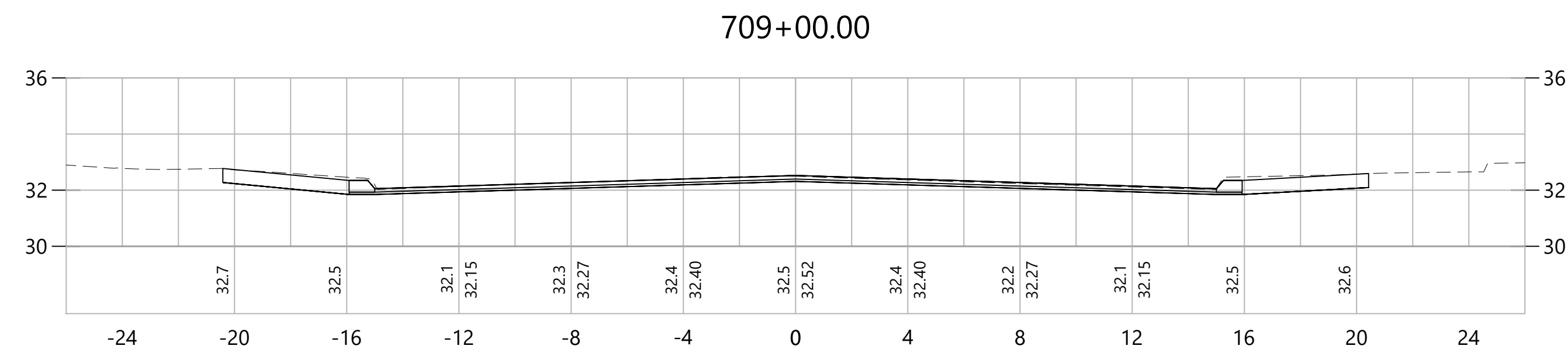
ISSUED FOR CONSTRUCTION DATE: JANUARY, 2020



PROJECT TITLE:
**CAMBRIDGE DRIVE NEIGHBORHOOD
ROADWAY IMPROVEMENT PROJECT
VARIOUS LOCATIONS**
CADD FILENAME: CRO-0X-CAM-PRIN-SUT-4241300.DWG

TOWN:
EAST HARTFORD, CONNECTICUT
DRAWING TITLE:
**CROSS SECTIONS
OXFORD DRIVE/CAMBRIDGE DRIVE**

PROJECT NO.:
42413.00
DRAWING NO.:
CRO-133
SHEET NO.:
253 OF 294



REV.	DATE	DESCRIPTION	SHEET. NO.

4 0 4
SCALE IN FEET

DESIGNER:
JRE

DRAFTER:
TJM

CHECKED BY:
BAA

APPROVED BY: SON



ISSUED FOR CONSTRUCTION DATE: JANUARY, 2020



PROJECT TITLE:
**CAMBRIDGE DRIVE NEIGHBORHOOD
ROADWAY IMPROVEMENT PROJECT
VARIOUS LOCATIONS**

CADD FILENAME: CRO-0X-CAM-PRIN-SUT-4241300.DWG

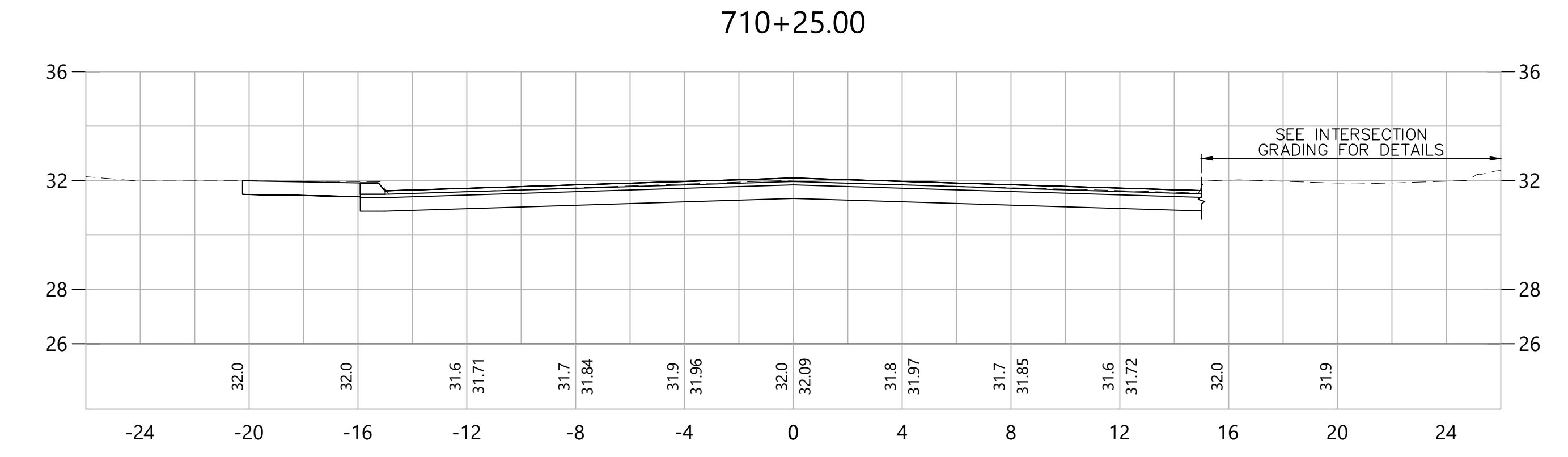
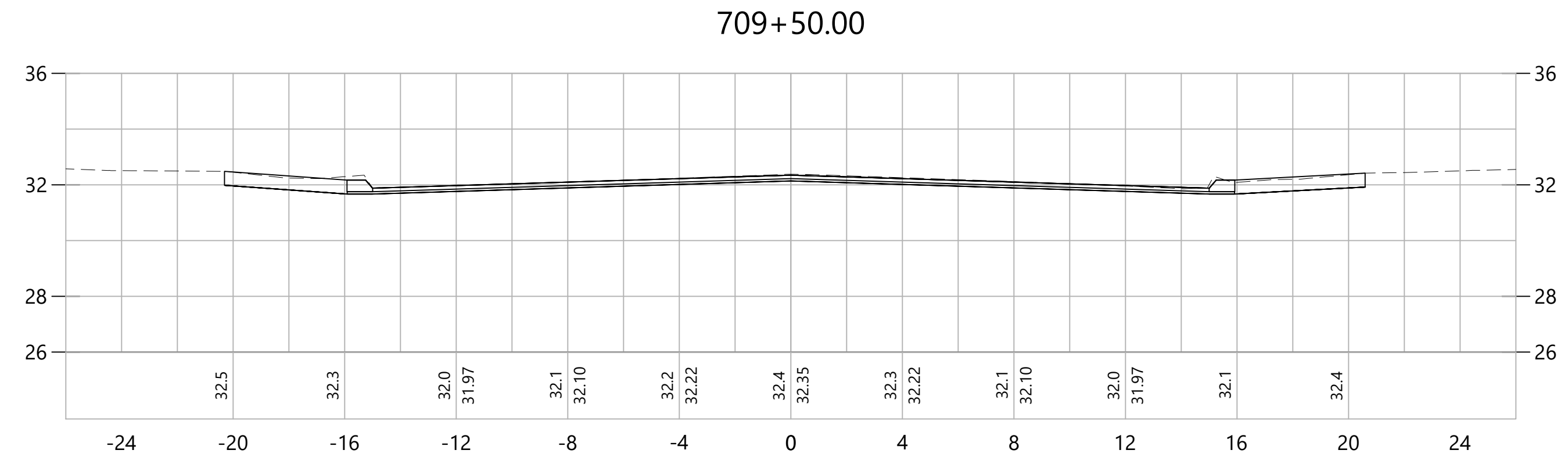
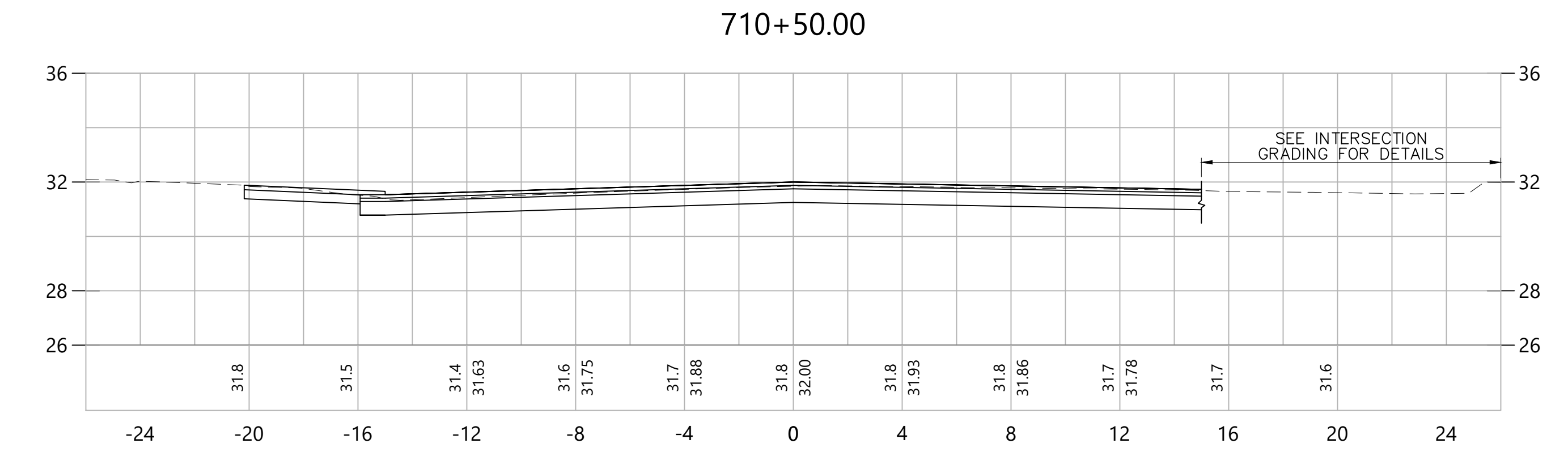
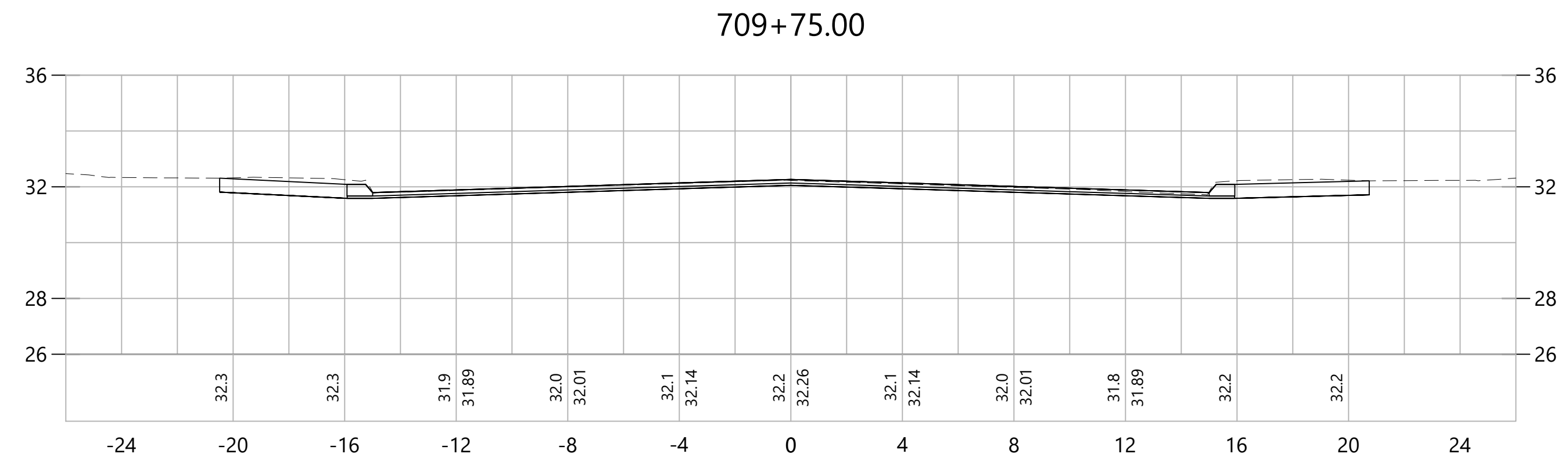
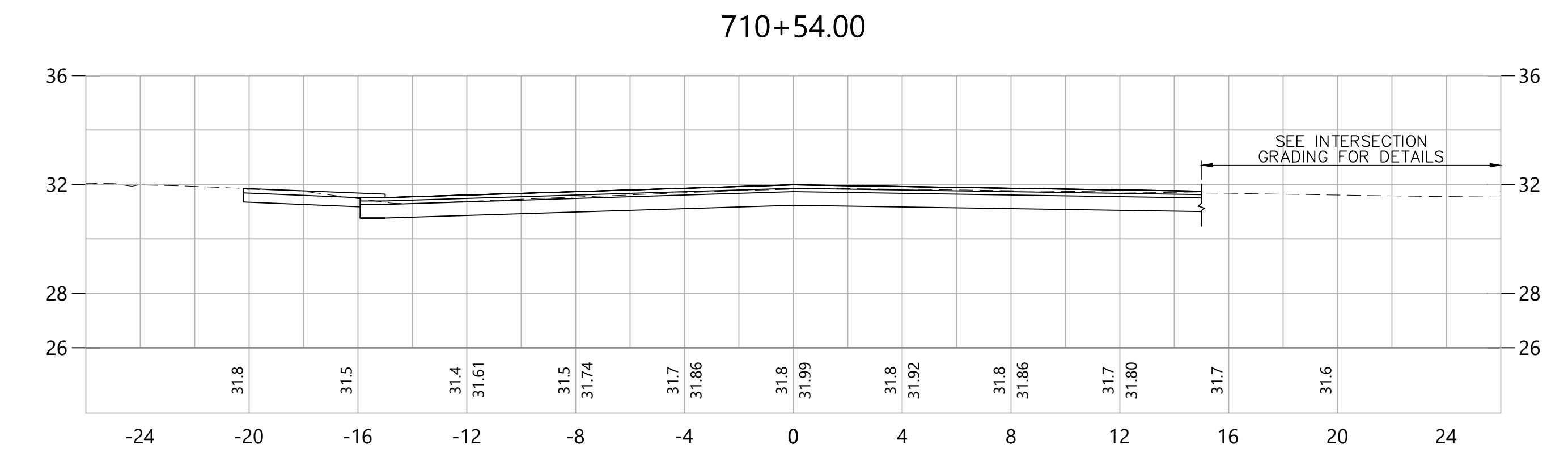
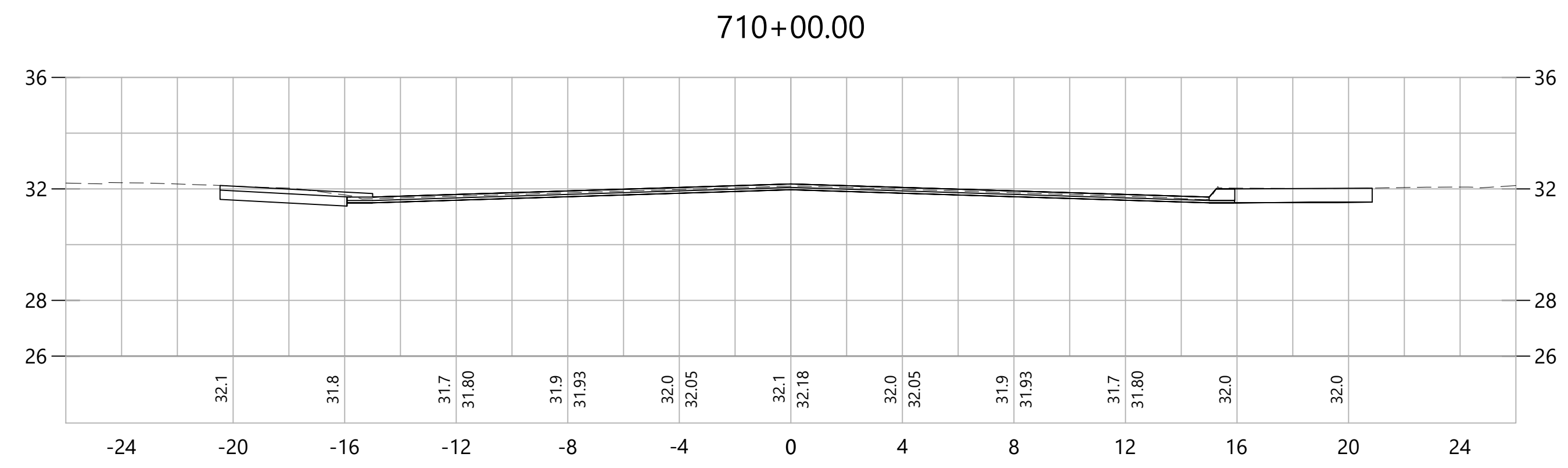
TOWN:
EAST HARTFORD, CONNECTICUT

DRAWING TITLE:
**CROSS SECTIONS
OXFORD DRIVE/CAMBRIDGE DRIVE**

PROJECT NO.:
42413.00

DRAWING NO.:
CRO-134

SHEET NO.:
254 OF 294




REV.	DATE	DESCRIPTION	SHEET. NO.

SCALE IN FEET

DESIGNER: JRE
 DRAFTER: TJM
 CHECKED BY: BAA
 APPROVED BY: SON

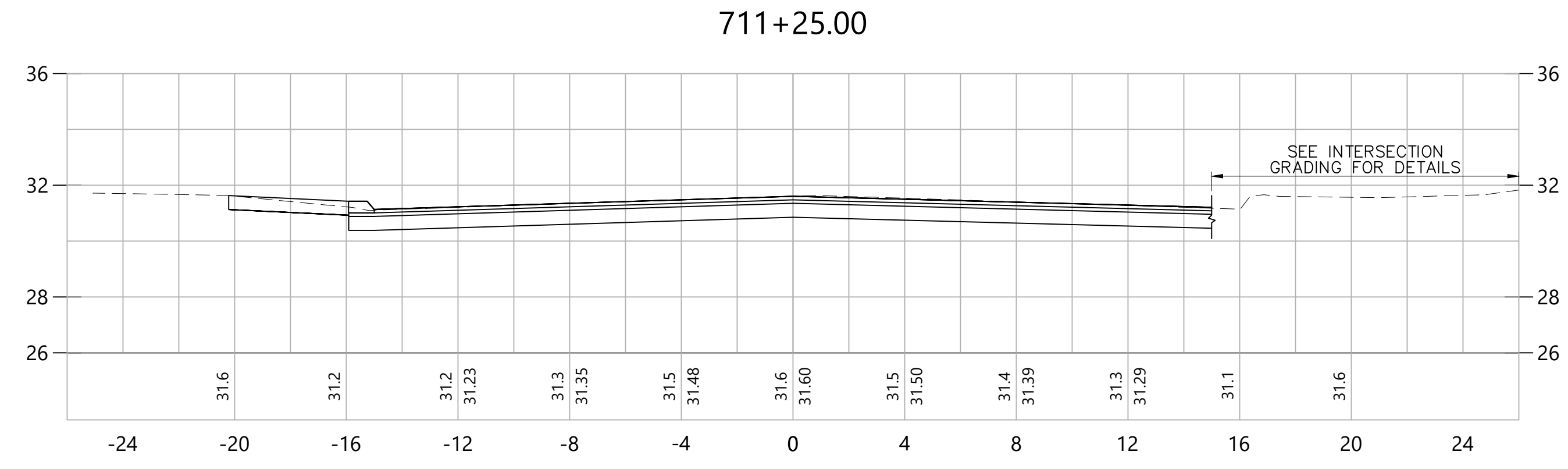
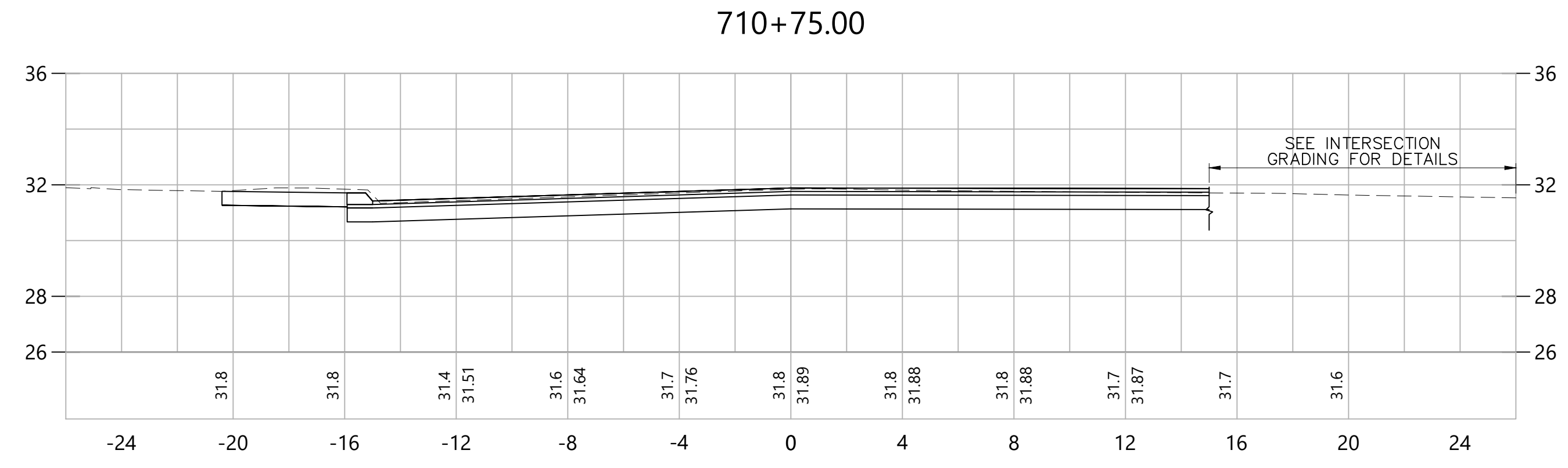
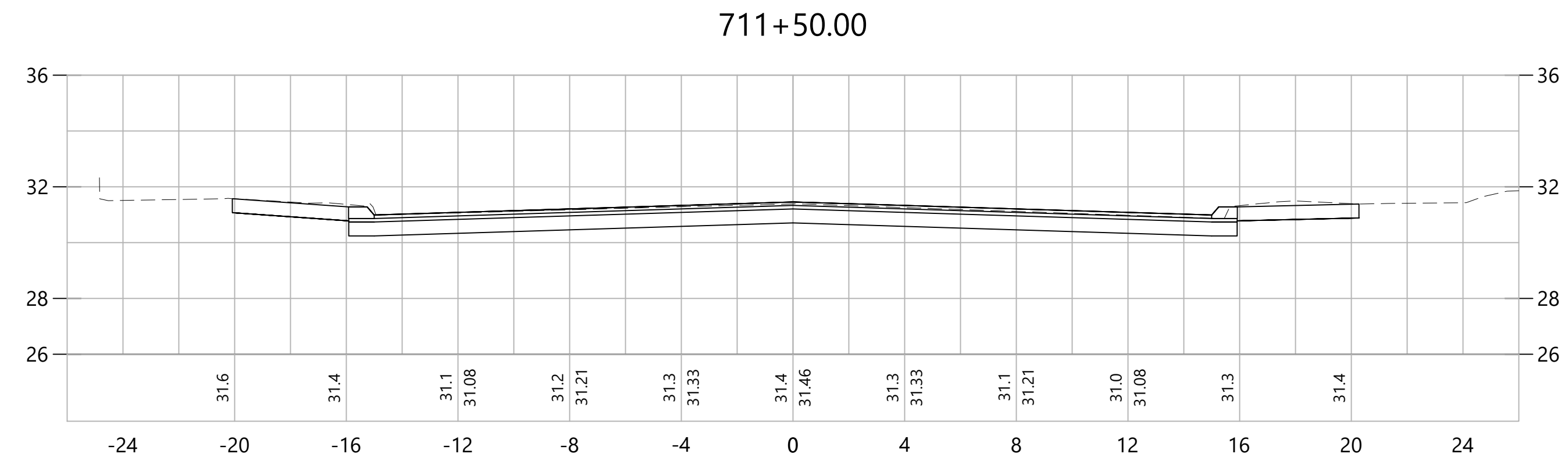
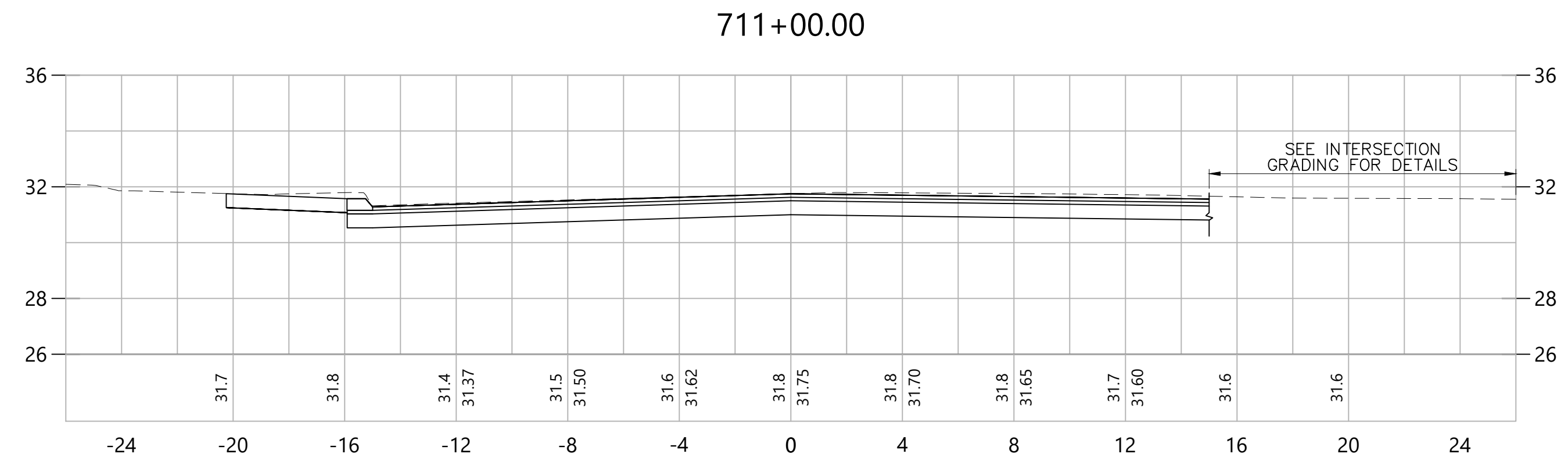
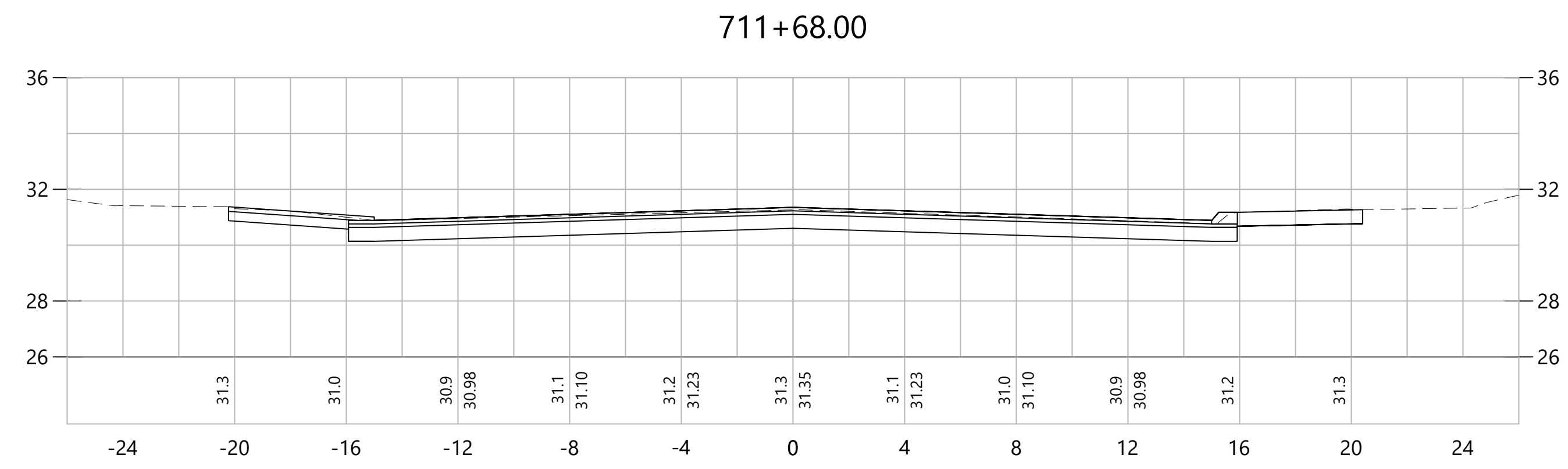
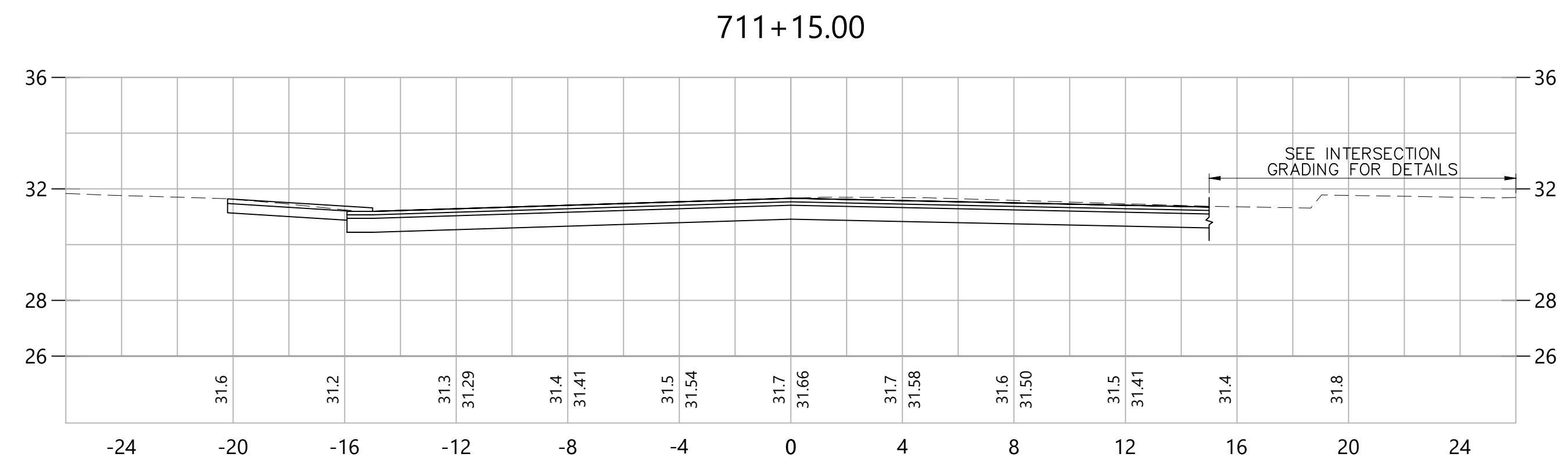
Engineers Scientists Planners Designers
 ISSUED FOR CONSTRUCTION DATE: JANUARY, 2020



PROJECT TITLE:
CAMBRIDGE DRIVE NEIGHBORHOOD ROADWAY IMPROVEMENT PROJECT
 VARIOUS LOCATIONS
 CADD FILENAME: CRO-0X-CAM-PRIN-SUT-4241300.DWG

TOWN: EAST HARTFORD, CONNECTICUT
 DRAWING TITLE:
CROSS SECTIONS
 OXFORD DRIVE/CAMBRIDGE DRIVE

PROJECT NO.: **42413.00**
 DRAWING NO.: **CRO-135**
 SHEET NO.: **255 OF 294**




REV.	DATE	DESCRIPTION	SHEET. NO.

SCALE IN FEET

DESIGNER: JRE
 DRAFTER: TJM
 CHECKED BY: BAA
 APPROVED BY: SON

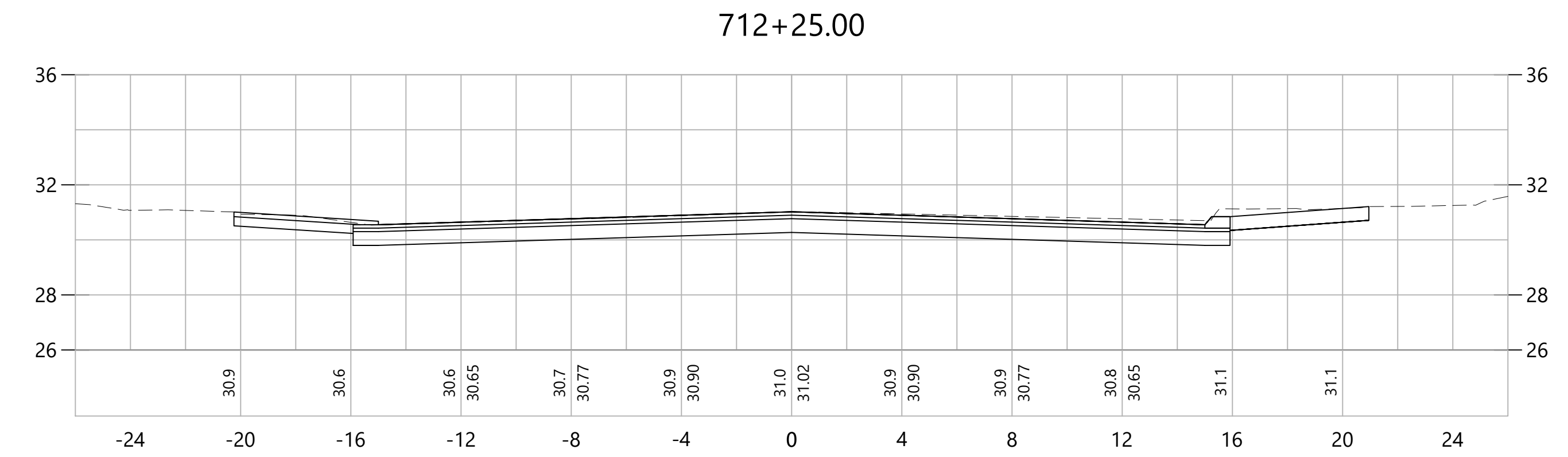
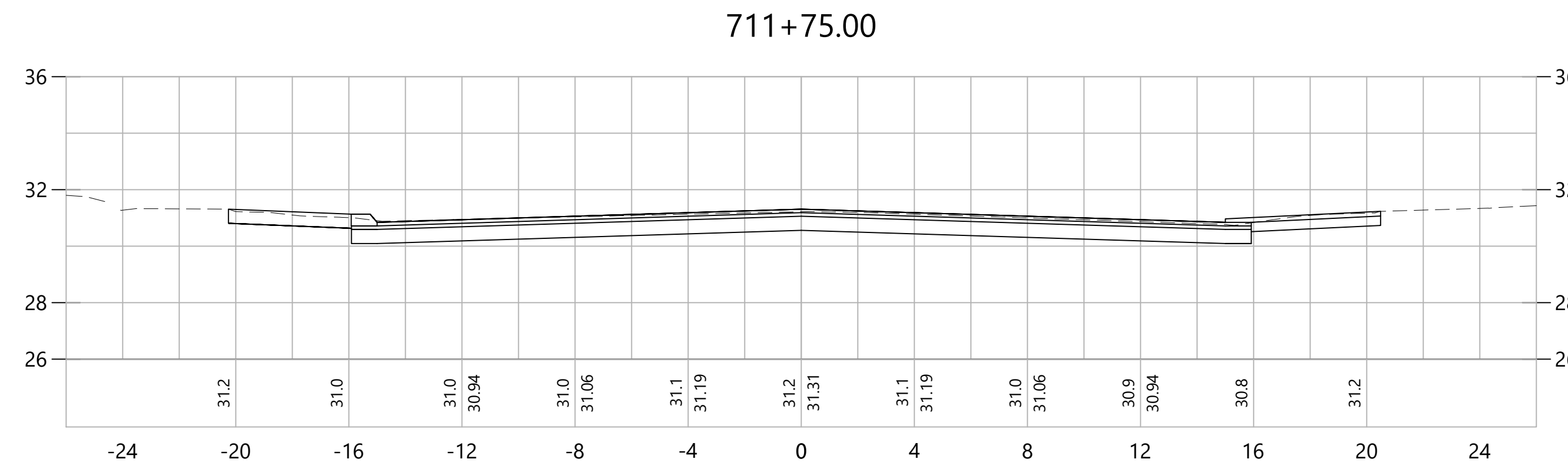
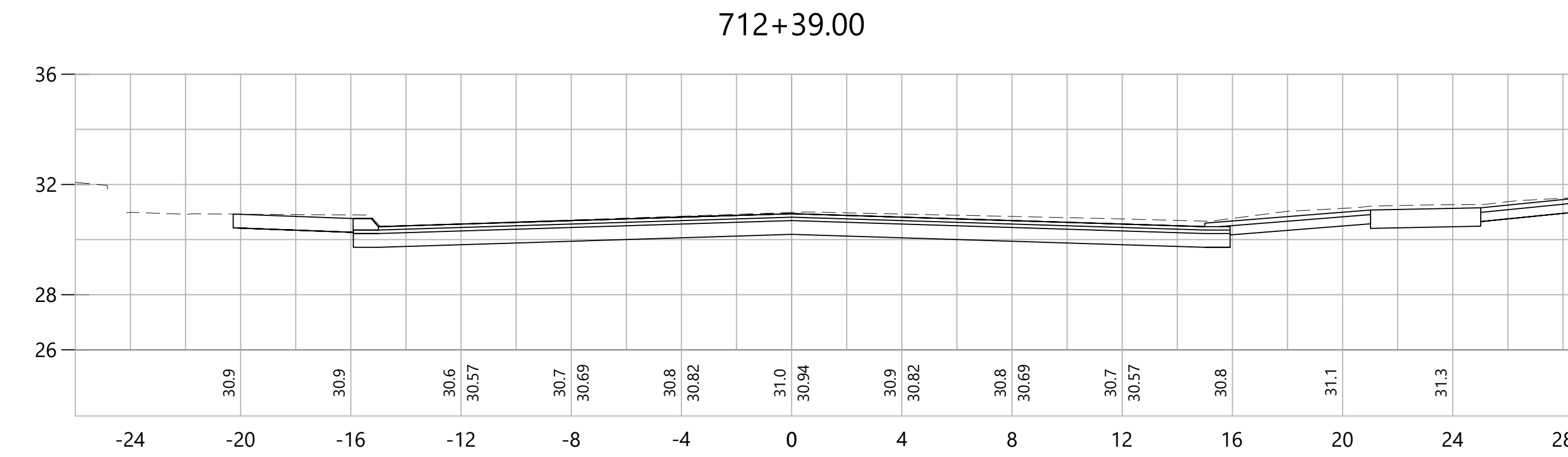
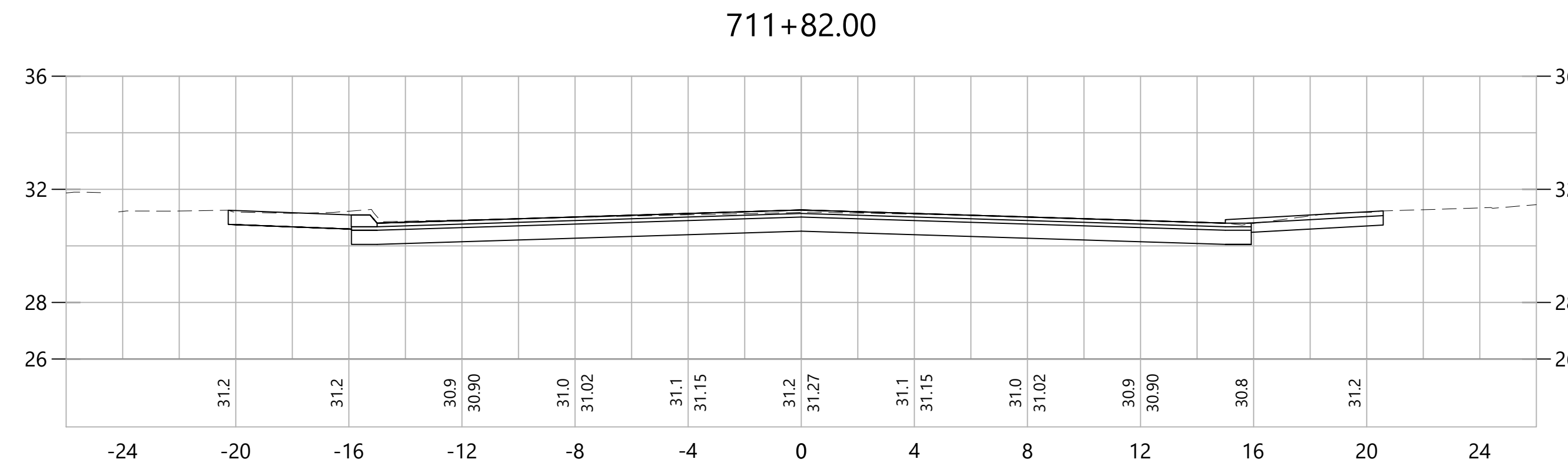
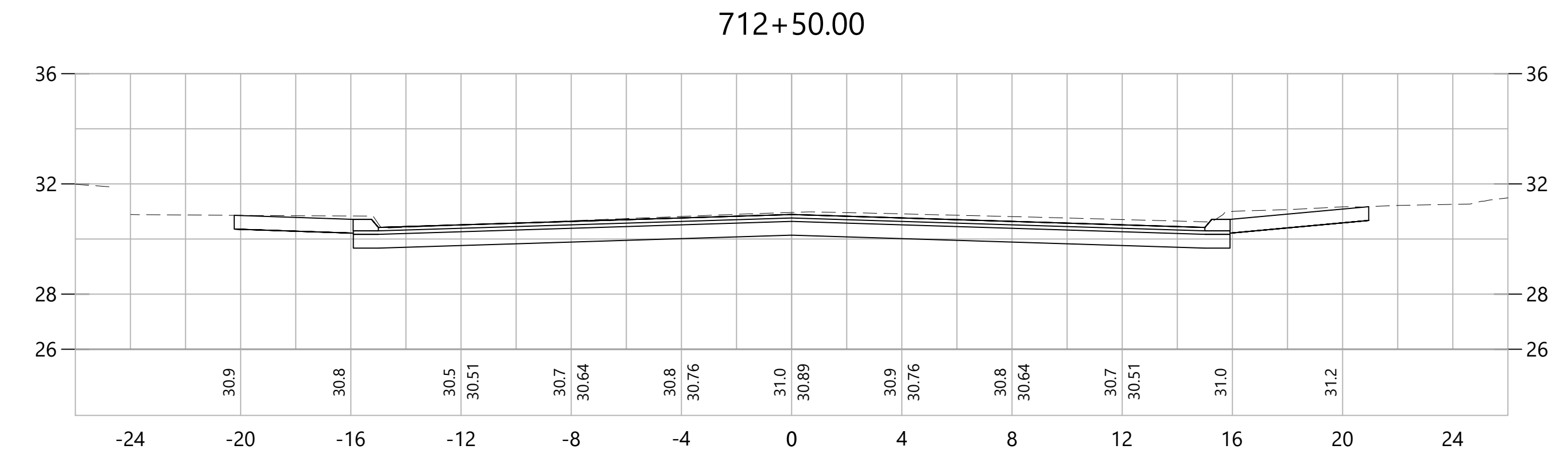
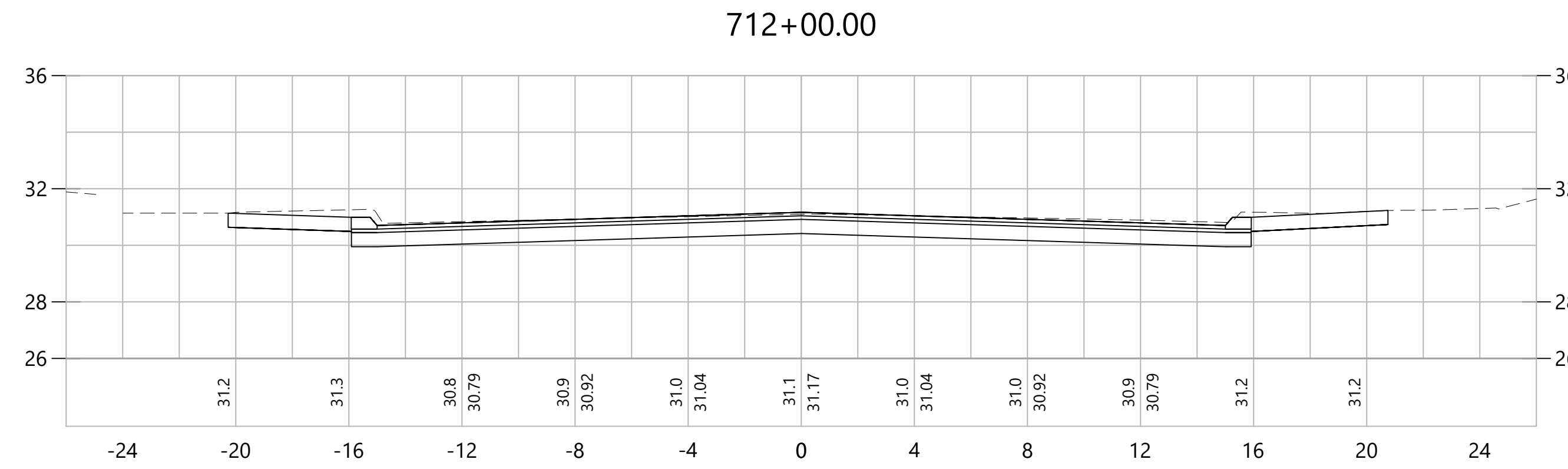
vhb
 Engineers Scientists Planners Designers
 ISSUED FOR CONSTRUCTION DATE: JANUARY, 2020



PROJECT TITLE:
**CAMBRIDGE DRIVE NEIGHBORHOOD
 ROADWAY IMPROVEMENT PROJECT
 VARIOUS LOCATIONS**
 CADD FILENAME: CRO-0X-CAM-PRIN-SUT-4241300.DWG

TOWN: EAST HARTFORD, CONNECTICUT
 DRAWING TITLE:
**CROSS SECTIONS
 OXFORD DRIVE/CAMBRIDGE DRIVE**

PROJECT NO.: **42413.00**
 DRAWING NO.: **CRO-136**
 SHEET NO.: **256 OF 294**



REV.	DATE	DESCRIPTION	SHEET. NO.

4 0 4
SCALE IN FEET


DESIGNER:
JRE

DRAFTER:
TJM

CHECKED BY:
BAA

APPROVED BY: SON

ISSUED FOR CONSTRUCTION DATE: JANUARY, 2020



PROJECT TITLE:
**CAMBRIDGE DRIVE NEIGHBORHOOD
ROADWAY IMPROVEMENT PROJECT
VARIOUS LOCATIONS**

CADD FILENAME: CRO-0X-CAM-PRIN-SUT-4241300.DWG

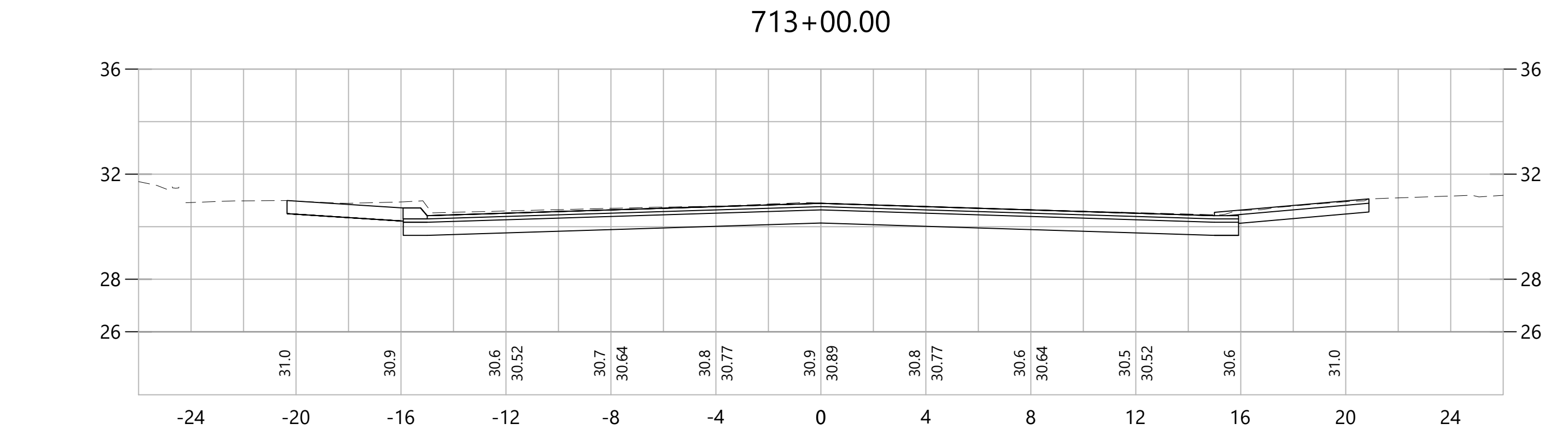
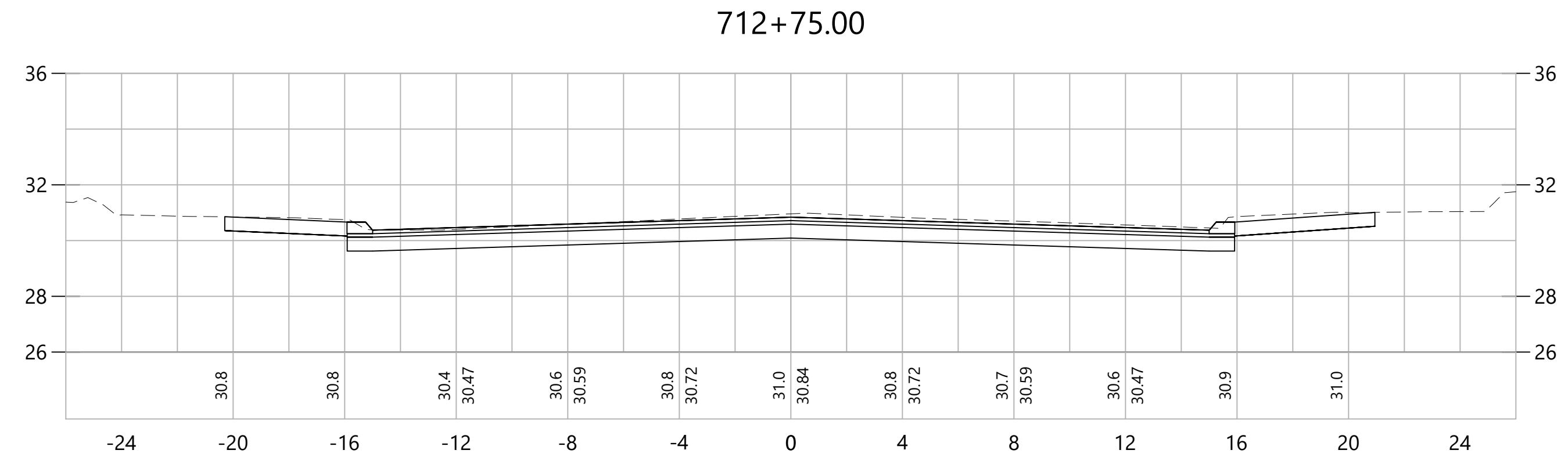
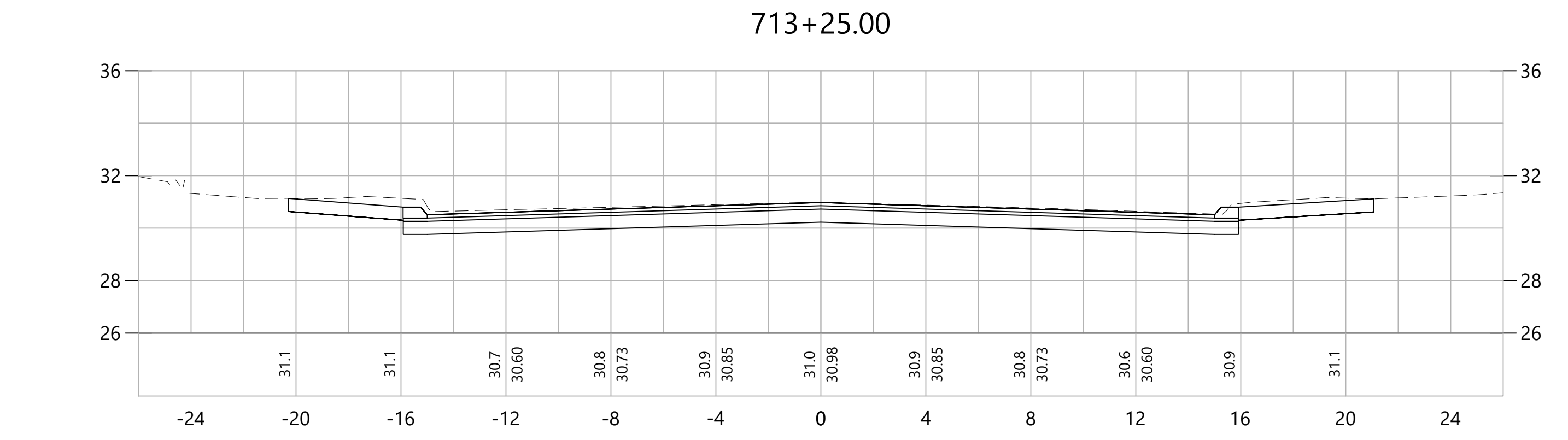
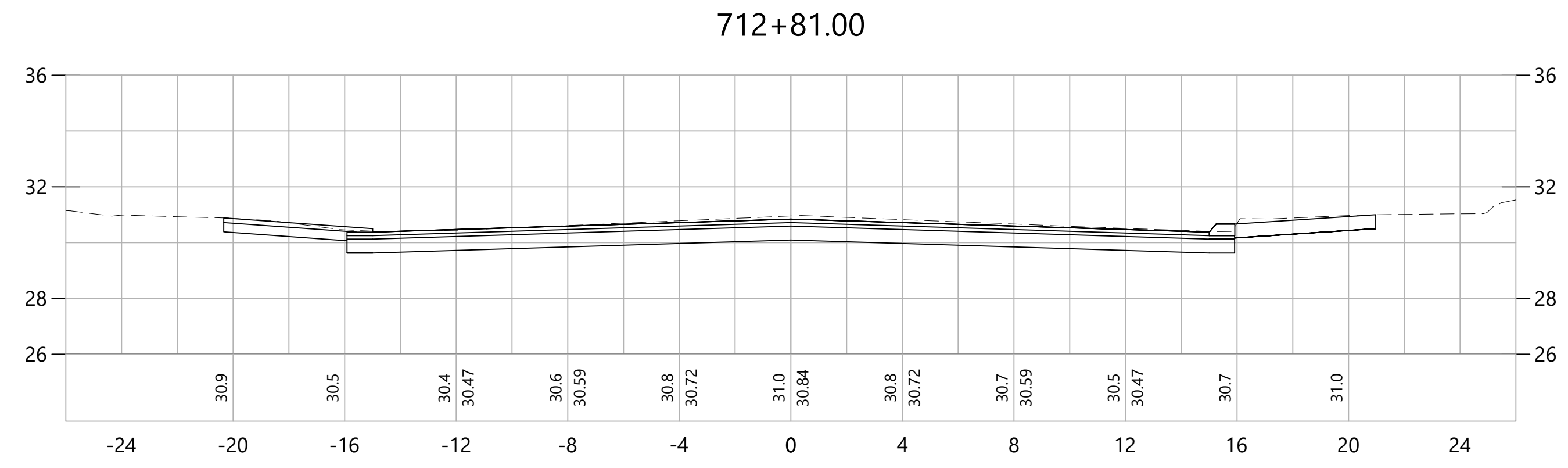
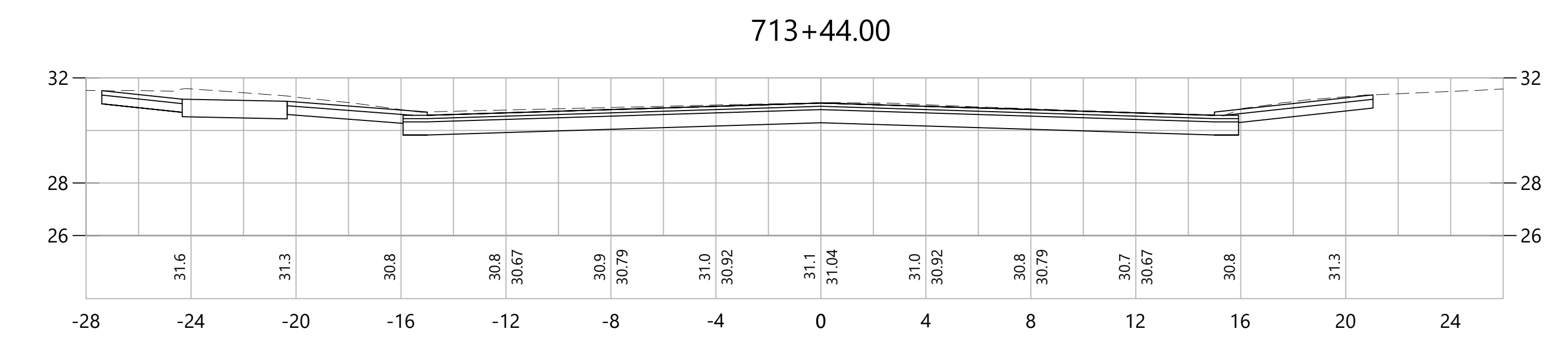
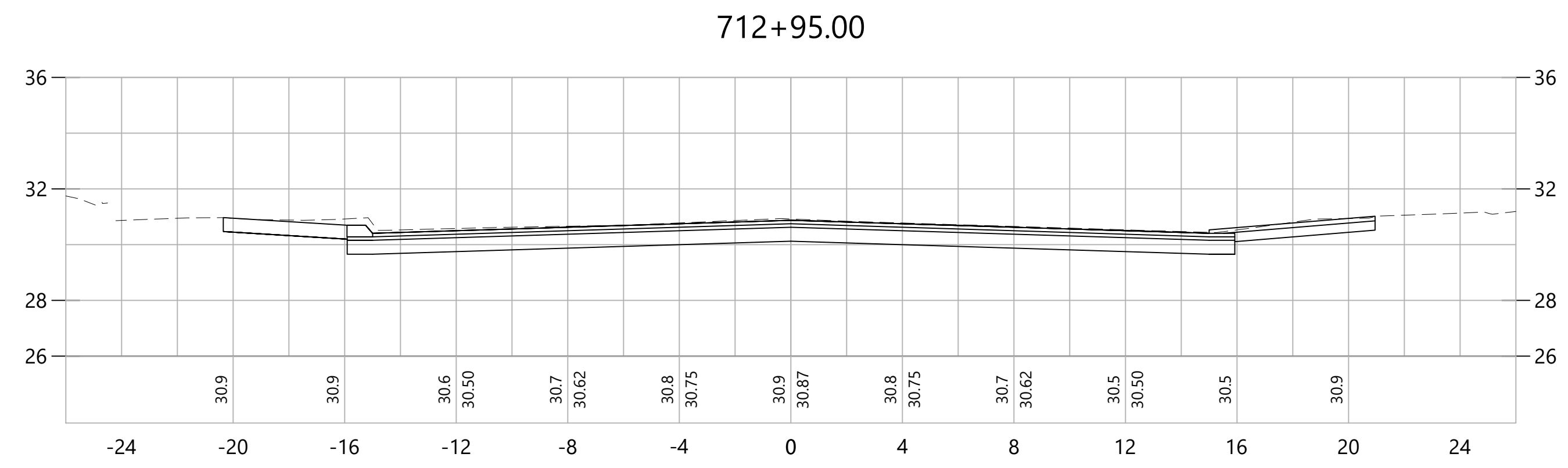
TOWN:
EAST HARTFORD, CONNECTICUT

DRAWING TITLE:
**CROSS SECTIONS
OXFORD DRIVE/CAMBRIDGE DRIVE**

PROJECT NO.:
42413.00

DRAWING NO.:
CRO-137

SHEET NO.:
257 OF 294




REV.	DATE	DESCRIPTION	REVISIONS	SHEET. NO.



DESIGNER:
JRE
DRAFTER:
TJM
CHECKED BY:
BAA
APPROVED BY: SON

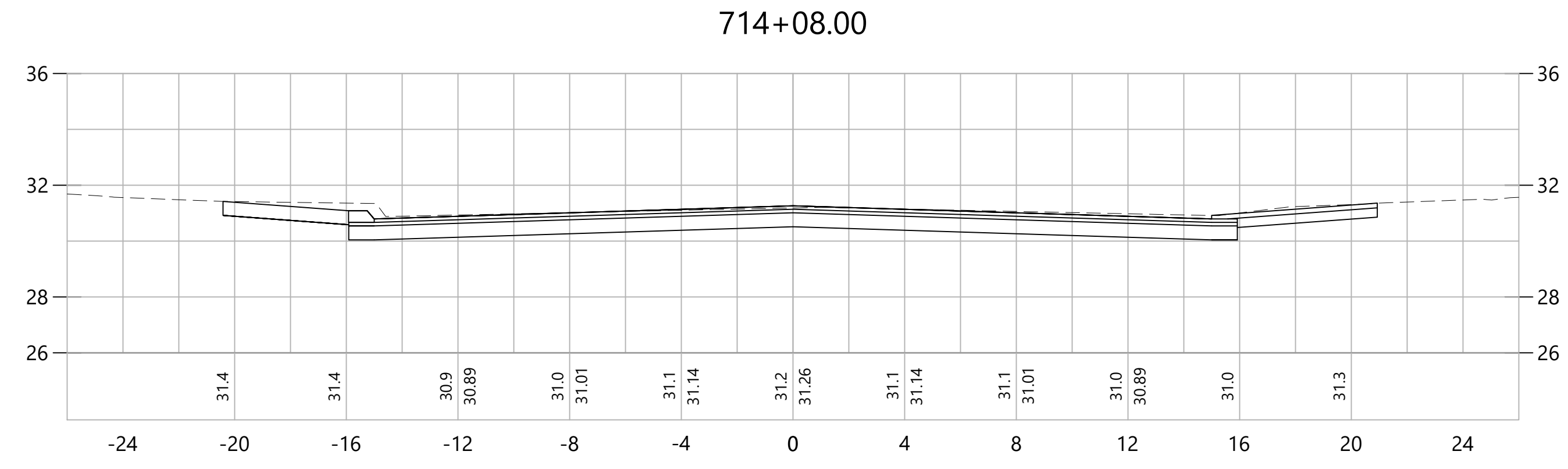
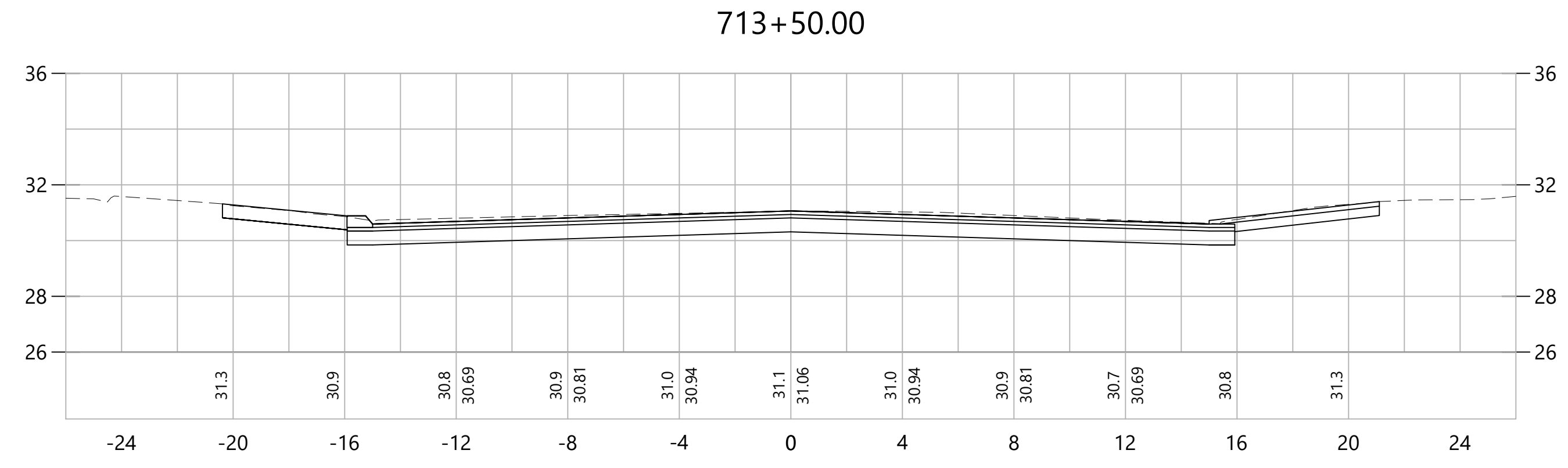
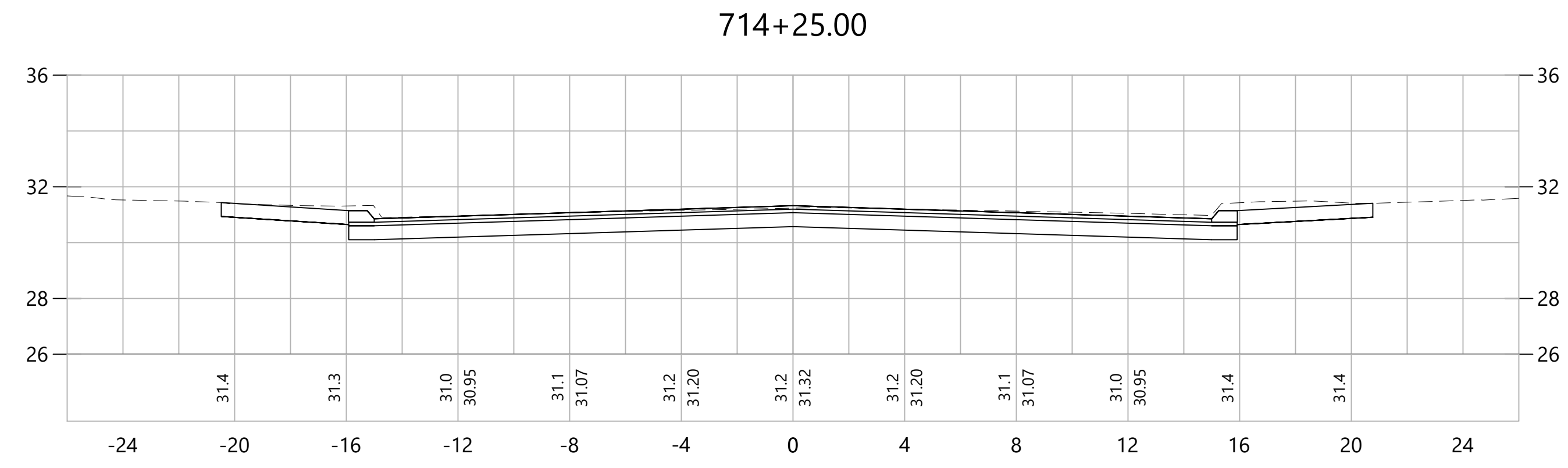
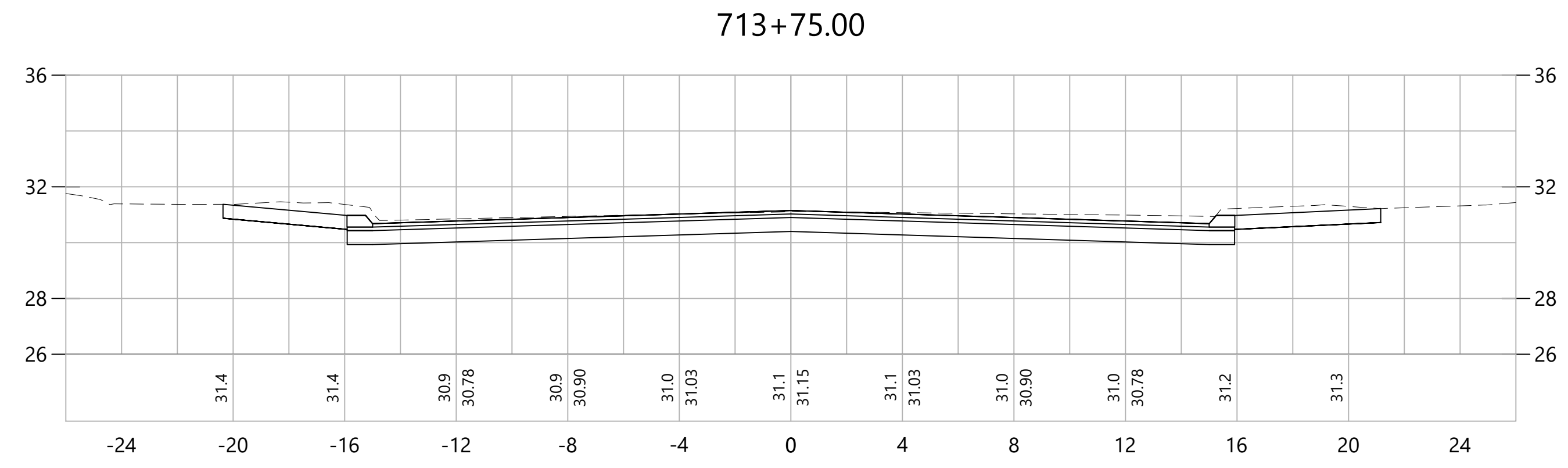
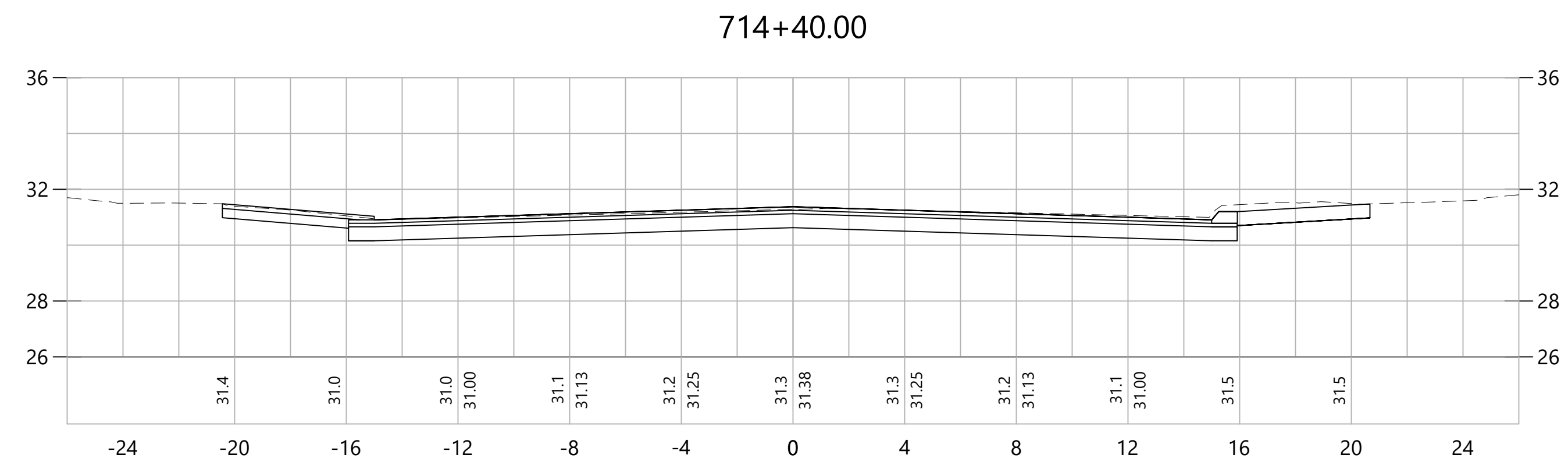
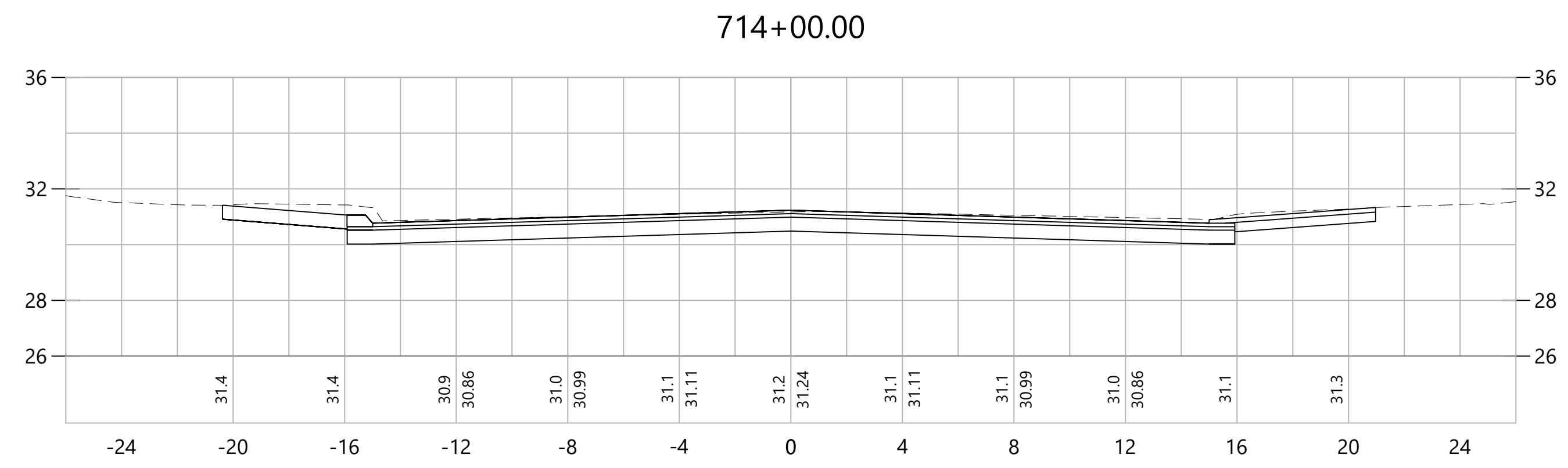
ISSUED FOR CONSTRUCTION DATE: JANUARY, 2020



PROJECT TITLE:
CAMBRIDGE DRIVE NEIGHBORHOOD
ROADWAY IMPROVEMENT PROJECT
VARIOUS LOCATIONS
CADD FILENAME: CRO-0X-CAM-PRIN-SUT-4241300.DWG

TOWN:
EAST HARTFORD, CONNECTICUT
DRAWING TITLE:
CROSS SECTIONS
OXFORD DRIVE/CAMBRIDGE DRIVE

PROJECT NO.:
42413.00
DRAWING NO.:
CRO-138
SHEET NO.:
258 OF 294




REV.	DATE	DESCRIPTION	SHEET. NO.

SCALE IN FEET

DESIGNER: JRE
 DRAFTER: TJM
 CHECKED BY: BAA
 APPROVED BY: SON

Engineers Scientists Planners Designers

ISSUED FOR CONSTRUCTION DATE: JANUARY, 2020

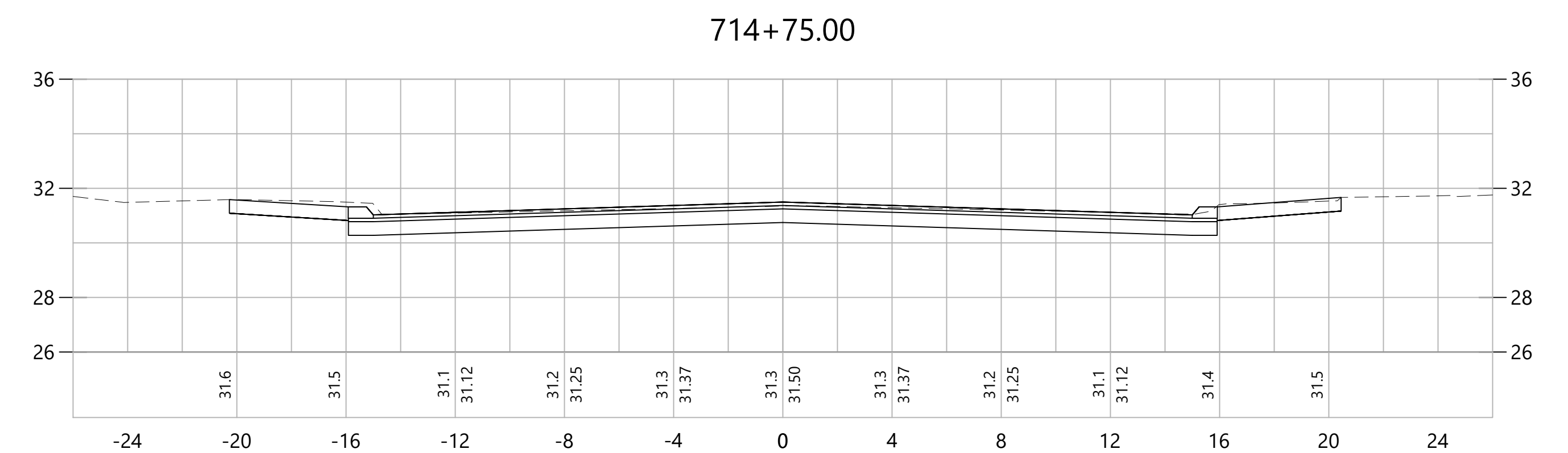
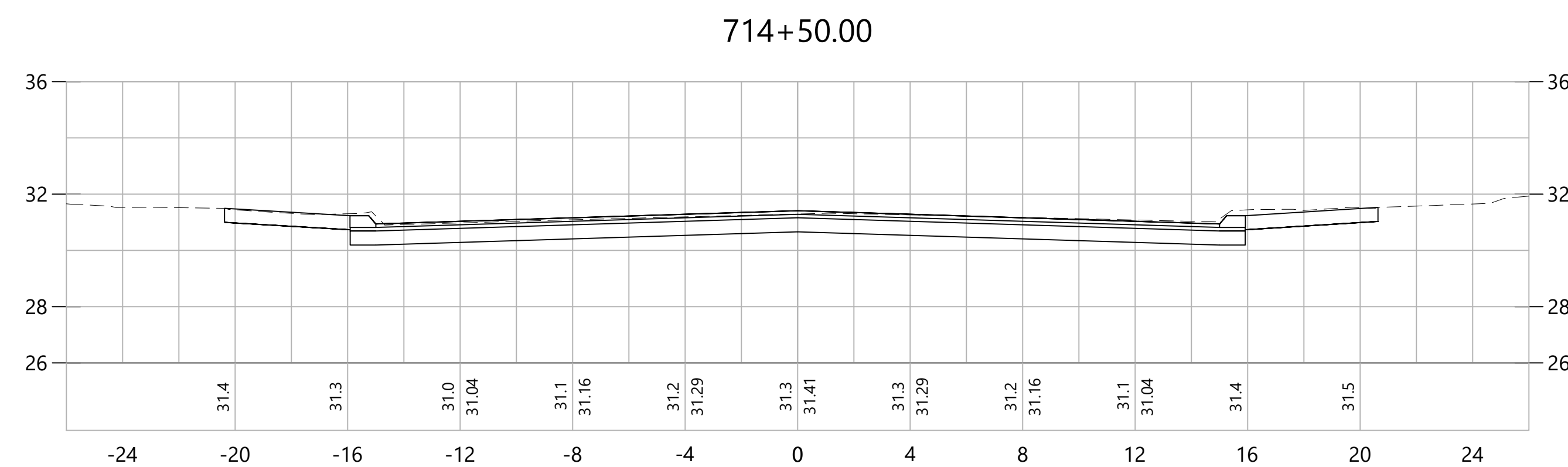
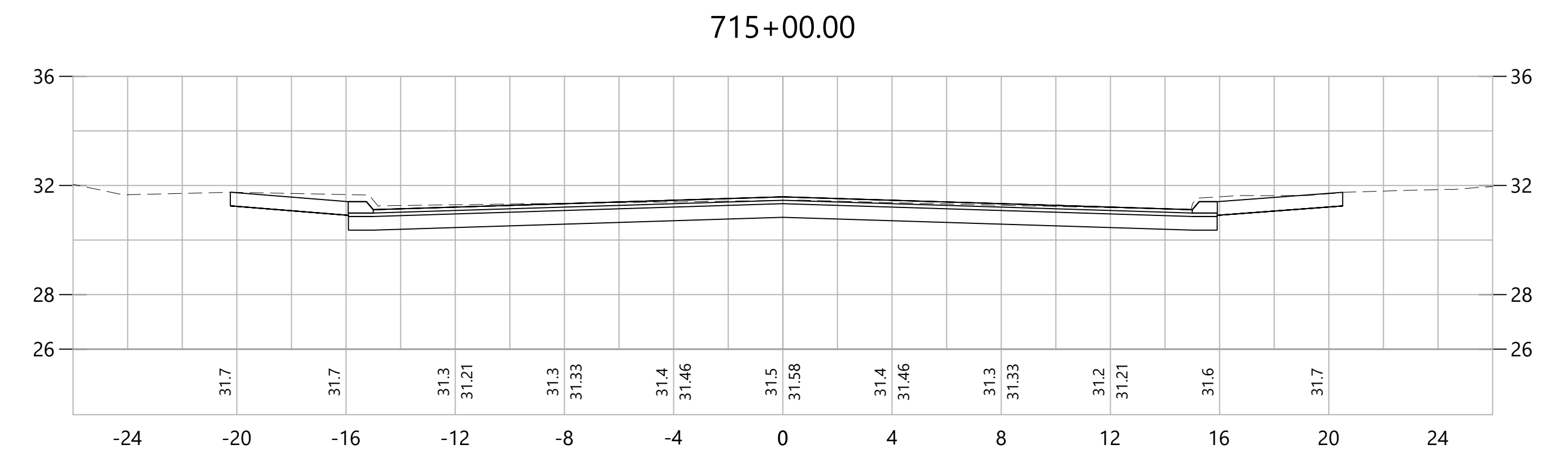
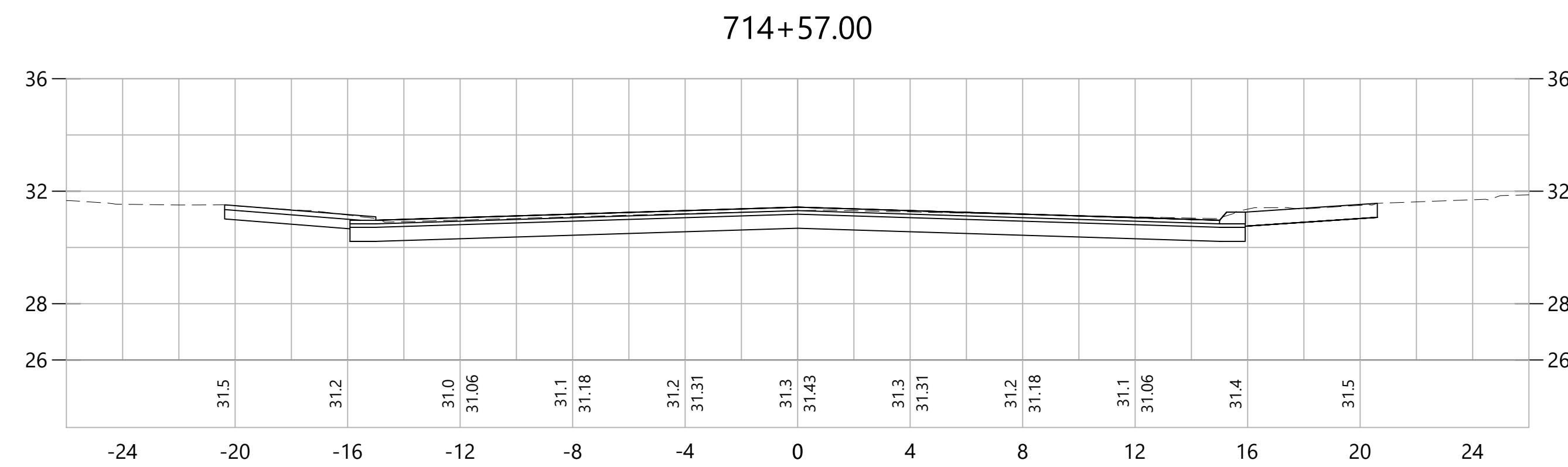
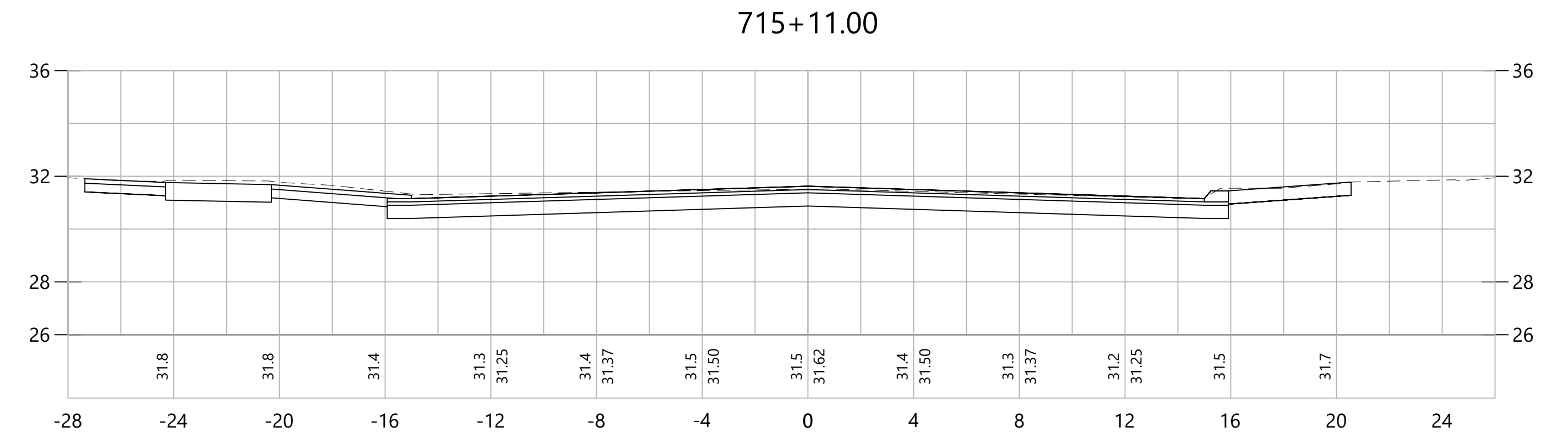
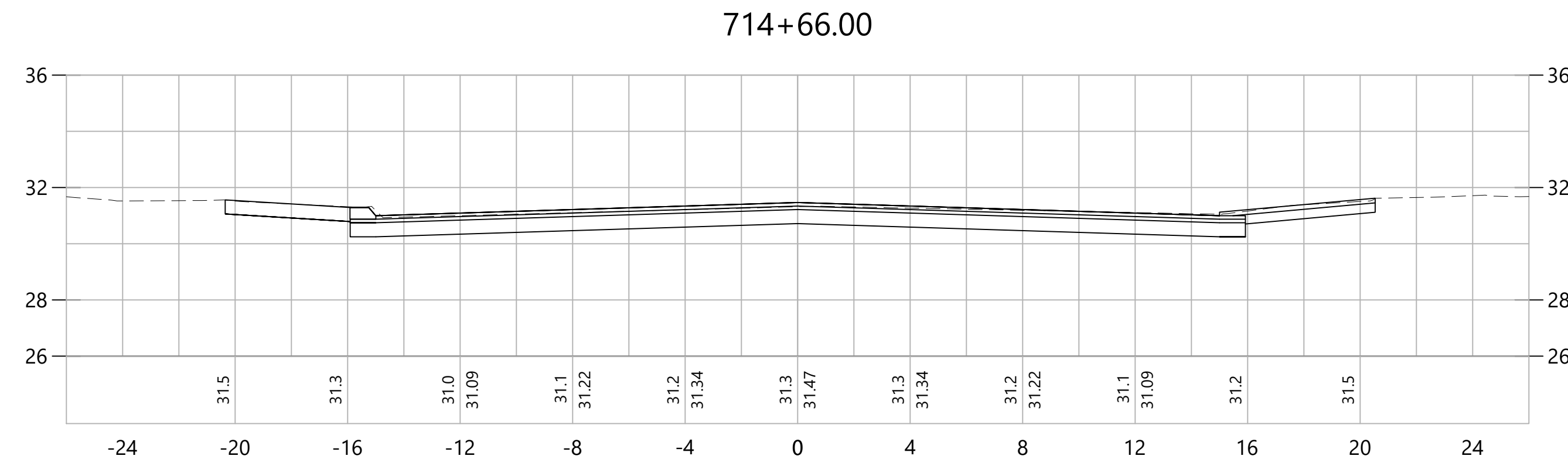


PROJECT TITLE:
**CAMBRIDGE DRIVE NEIGHBORHOOD
 ROADWAY IMPROVEMENT PROJECT
 VARIOUS LOCATIONS**

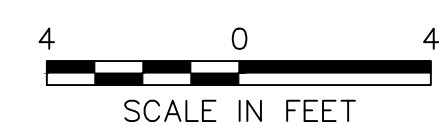
CADD FILENAME: CRO-0X-CAM-PRIN-SUT-4241300.DWG

TOWN: EAST HARTFORD, CONNECTICUT
 DRAWING TITLE:
**CROSS SECTIONS
 OXFORD DRIVE/CAMBRIDGE DRIVE**


PROJECT NO.: **42413.00**
 DRAWING NO.: **CRO-139**
 SHEET NO.: **259 OF 294**



REV.	DATE	DESCRIPTION	SHEET. NO.



DESIGNER:
JRE
DRAFTER:
TJM
CHECKED BY:
BAA
APPROVED BY: SON



Engineers Scientists Planners Designers

ISSUED FOR CONSTRUCTION DATE: JANUARY, 2020



PROJECT TITLE:
**CAMBRIDGE DRIVE NEIGHBORHOOD
ROADWAY IMPROVEMENT PROJECT
VARIOUS LOCATIONS**

CADD FILENAME: CRO-0X-CAM-PRIN-SUT-4241300.DWG

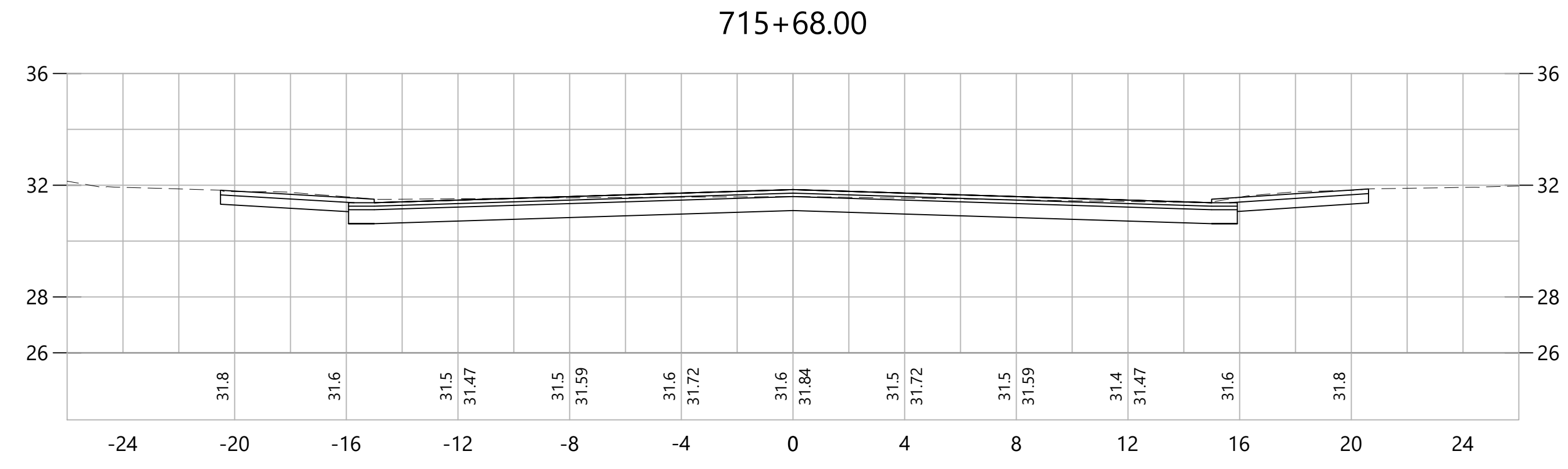
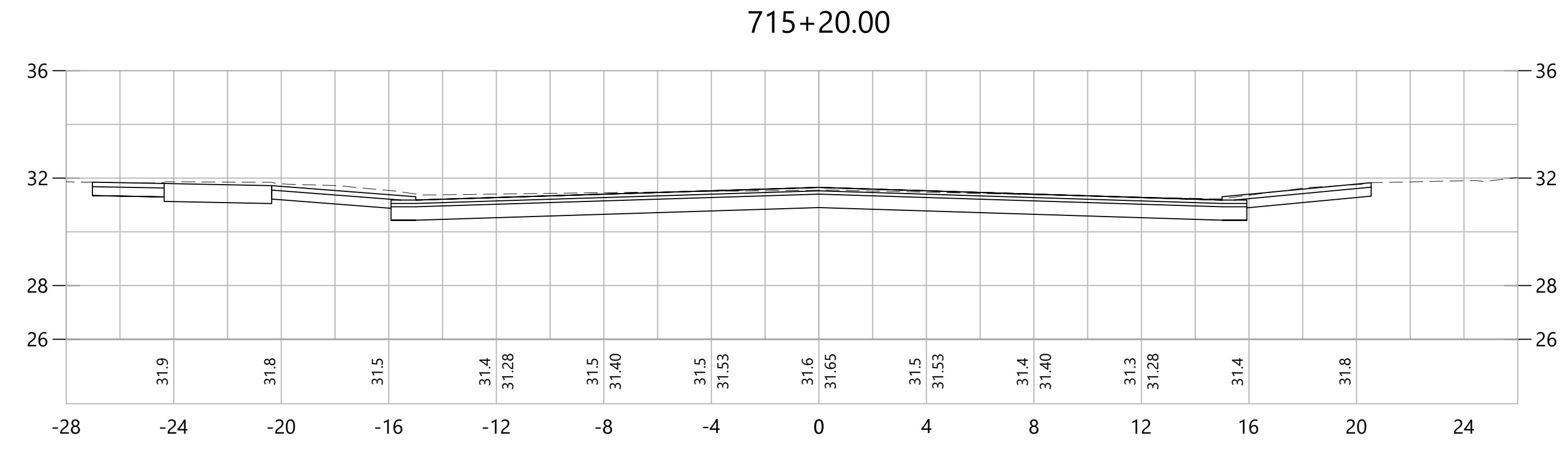
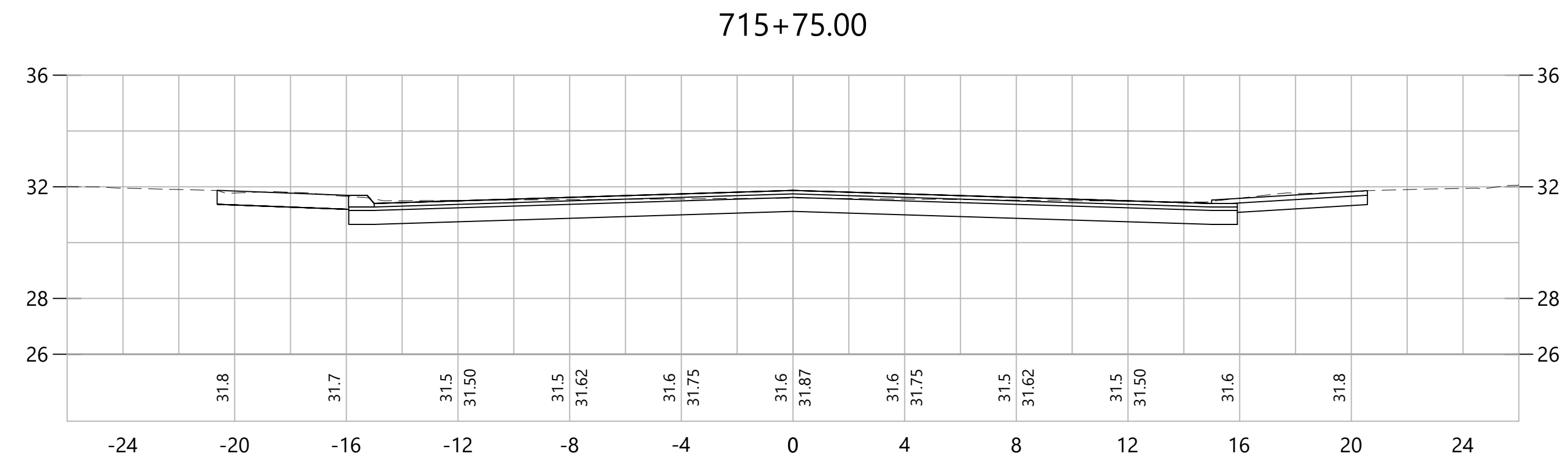
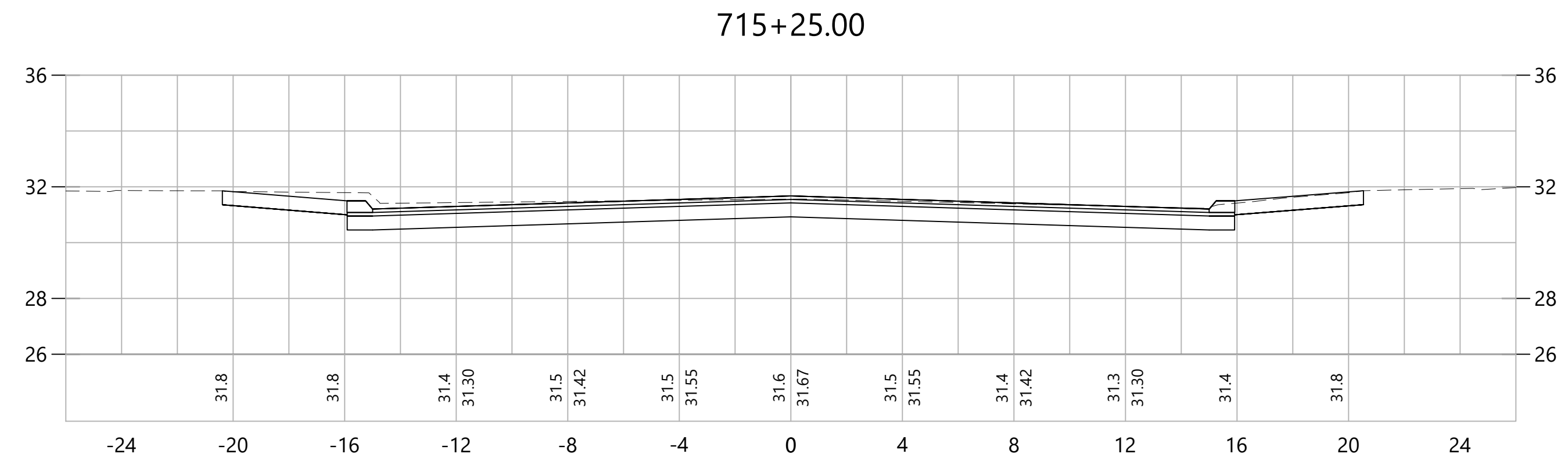
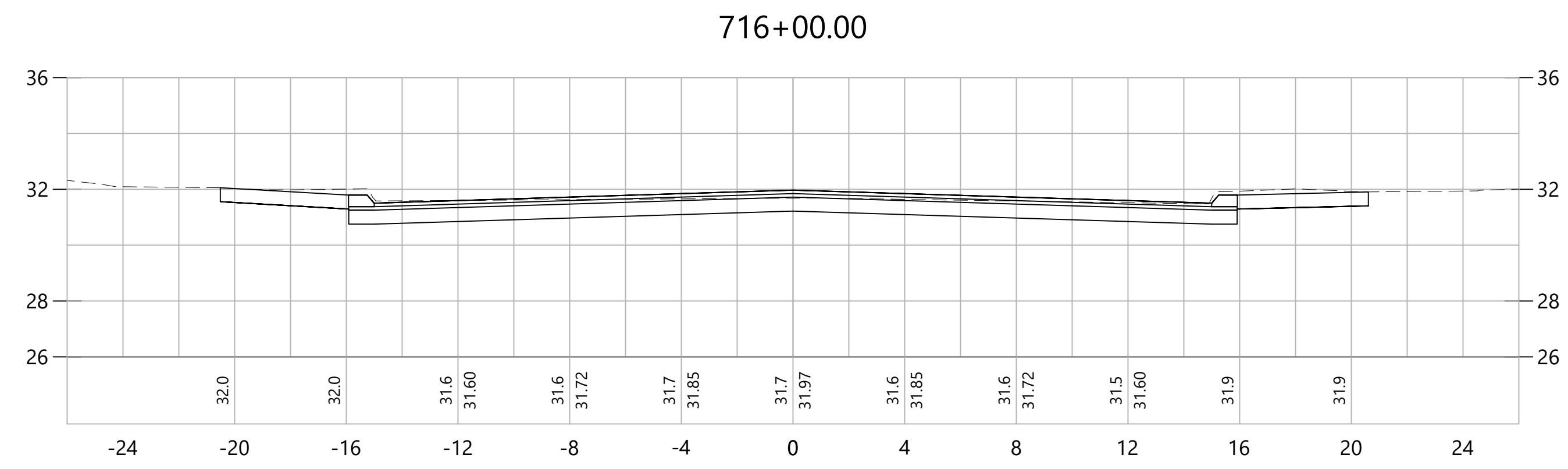
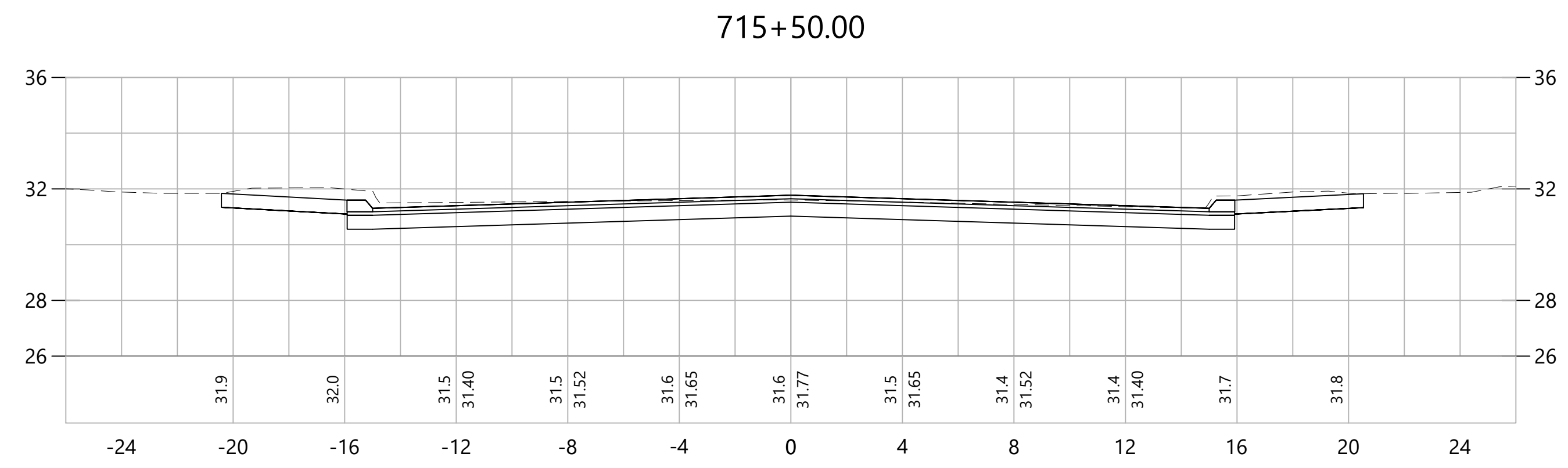
TOWN:
EAST HARTFORD, CONNECTICUT

DRAWING TITLE:
**CROSS SECTIONS
OXFORD DRIVE/CAMBRIDGE DRIVE**

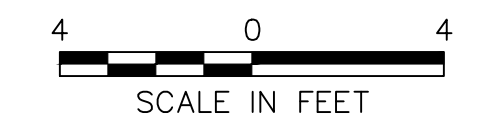
PROJECT NO.:
42413.00

DRAWING NO.:
CRO-140

SHEET NO.:
260 OF 294




REV.	DATE	DESCRIPTION	SHEET. NO.



DESIGNER:
JRE
DRAFTER:
TJM
CHECKED BY:
BAA
APPROVED BY: SON

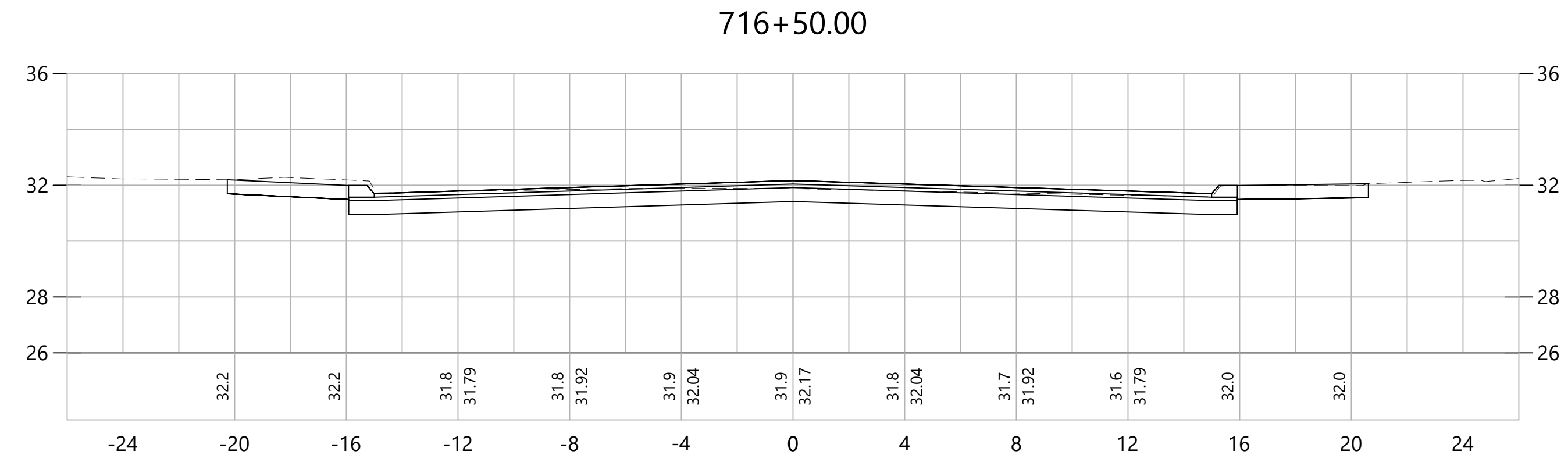
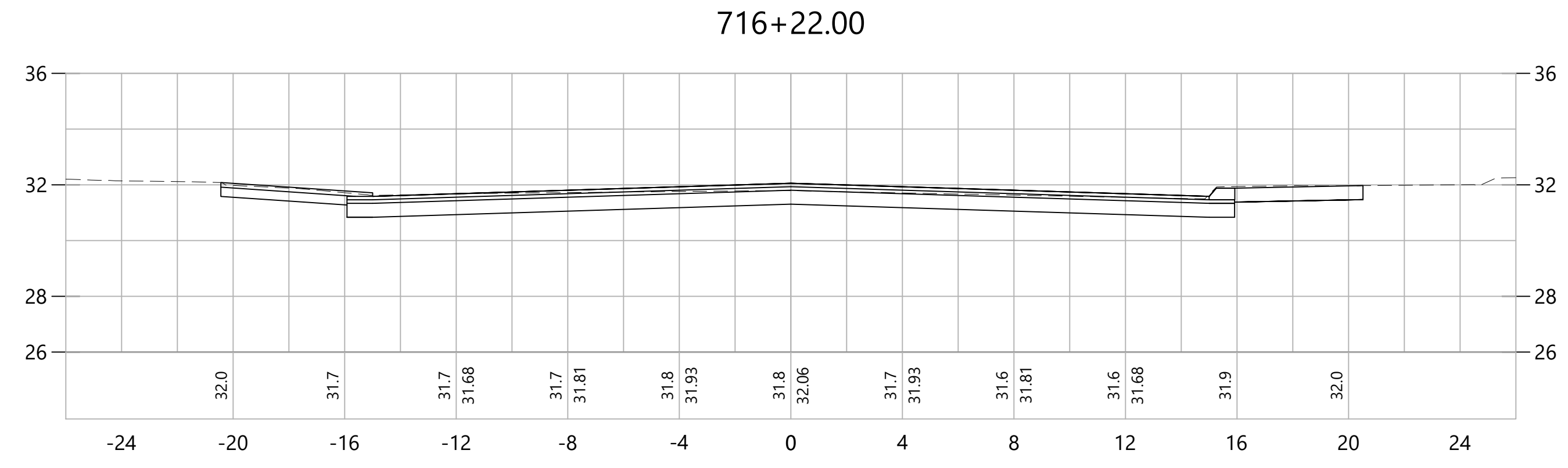
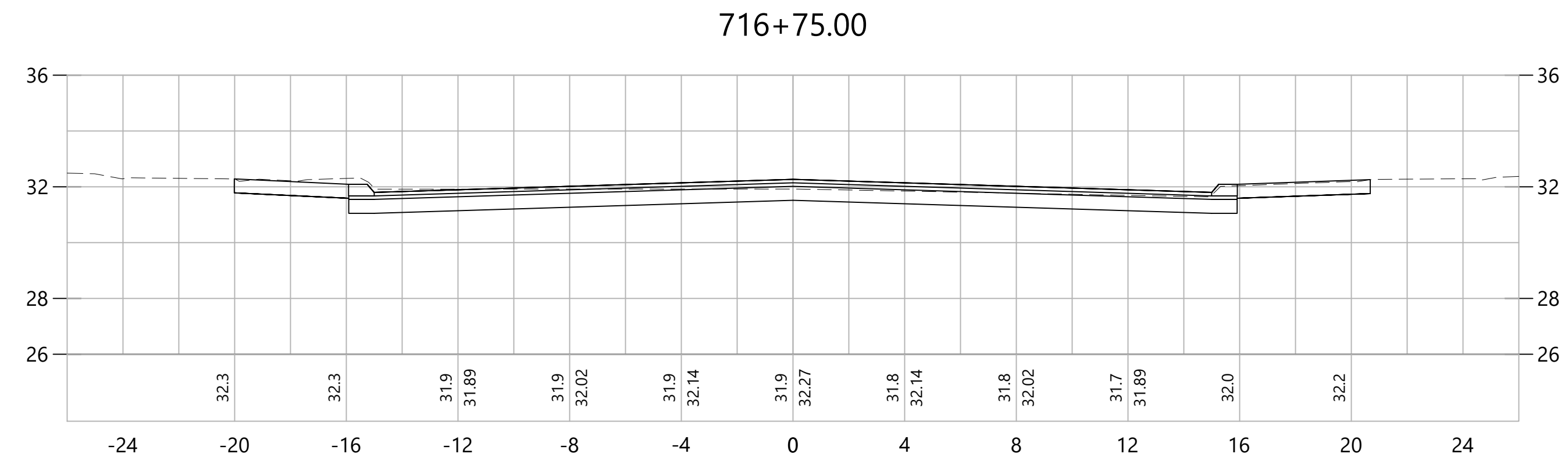
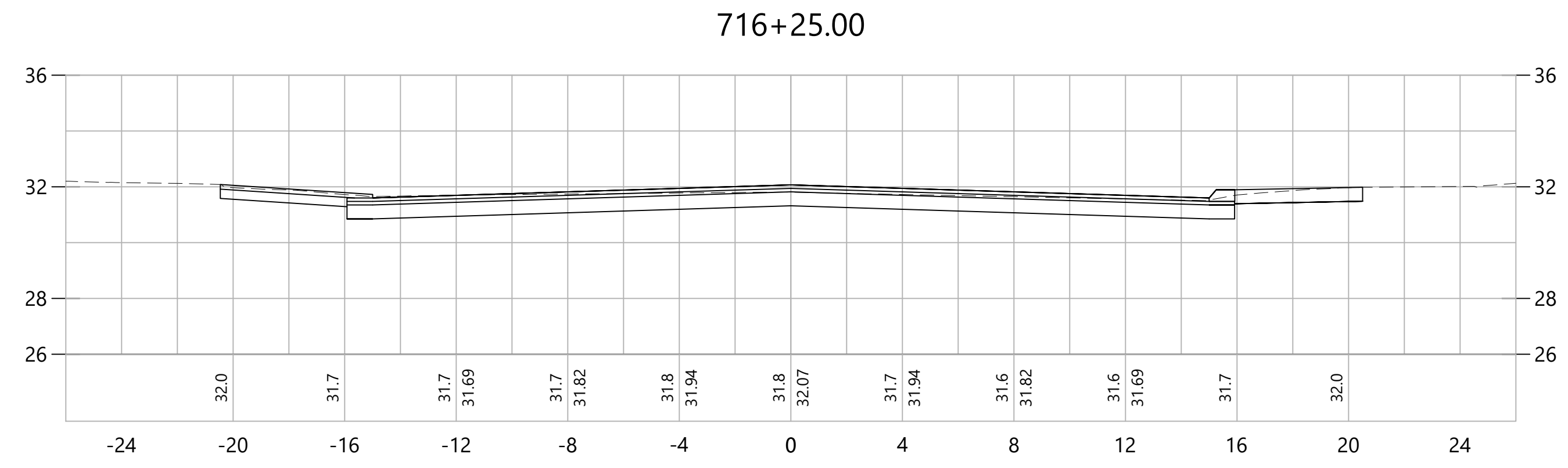
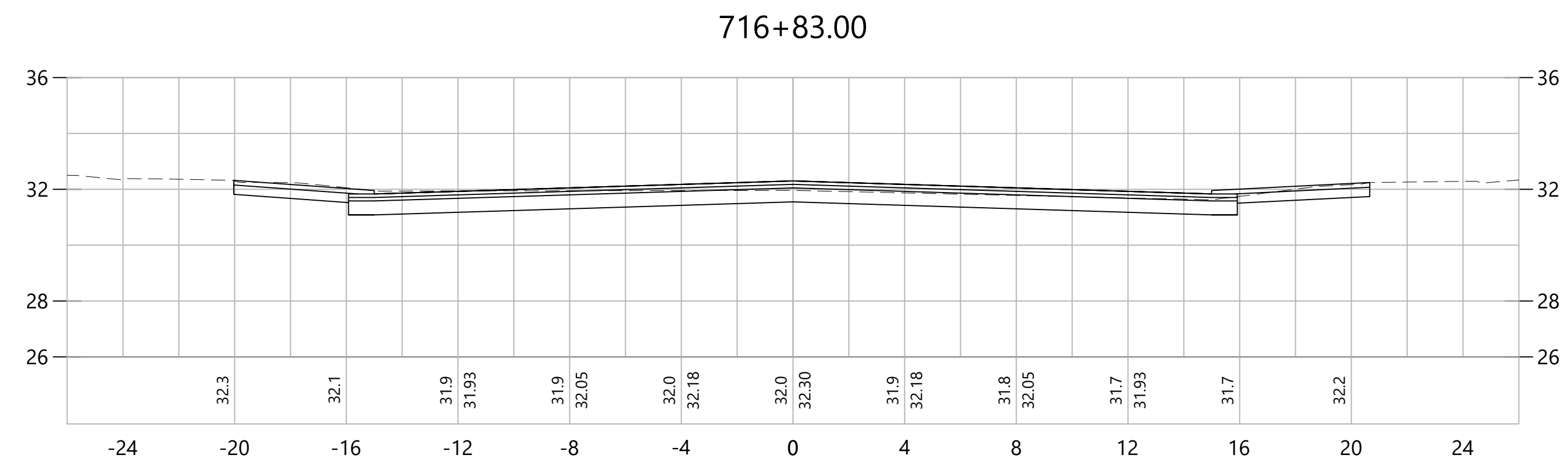
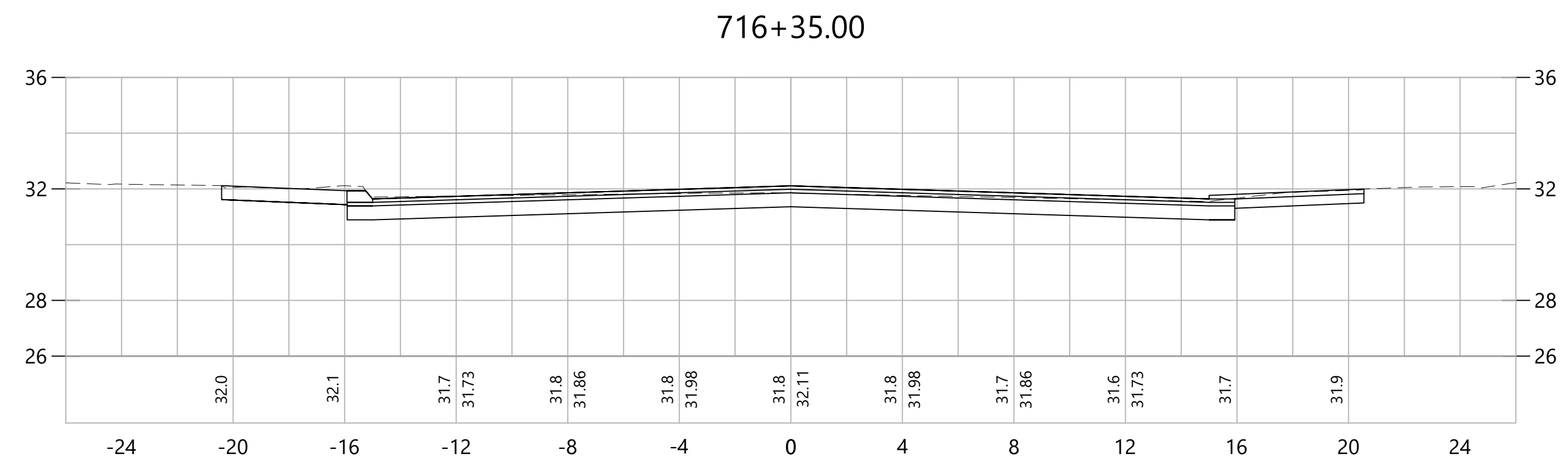
ISSUED FOR CONSTRUCTION DATE: JANUARY, 2020



PROJECT TITLE:
**CAMBRIDGE DRIVE NEIGHBORHOOD
ROADWAY IMPROVEMENT PROJECT
VARIOUS LOCATIONS**
CADD FILENAME: CRO-0X-CAM-PRIN-SUT-4241300.DWG

TOWN:
EAST HARTFORD, CONNECTICUT
DRAWING TITLE:
**CROSS SECTIONS
OXFORD DRIVE/CAMBRIDGE DRIVE**

PROJECT NO.:
42413.00
DRAWING NO.:
CRO-141
SHEET NO.:
261 OF 294




REV.	DATE	DESCRIPTION	REVISIONS	SHEET. NO.

SCALE IN FEET

DESIGNER: JRE
 DRAFTER: TJM
 CHECKED BY: BAA
 APPROVED BY: SON

Engineers Scientists Planners Designers

ISSUED FOR CONSTRUCTION DATE: JANUARY, 2020



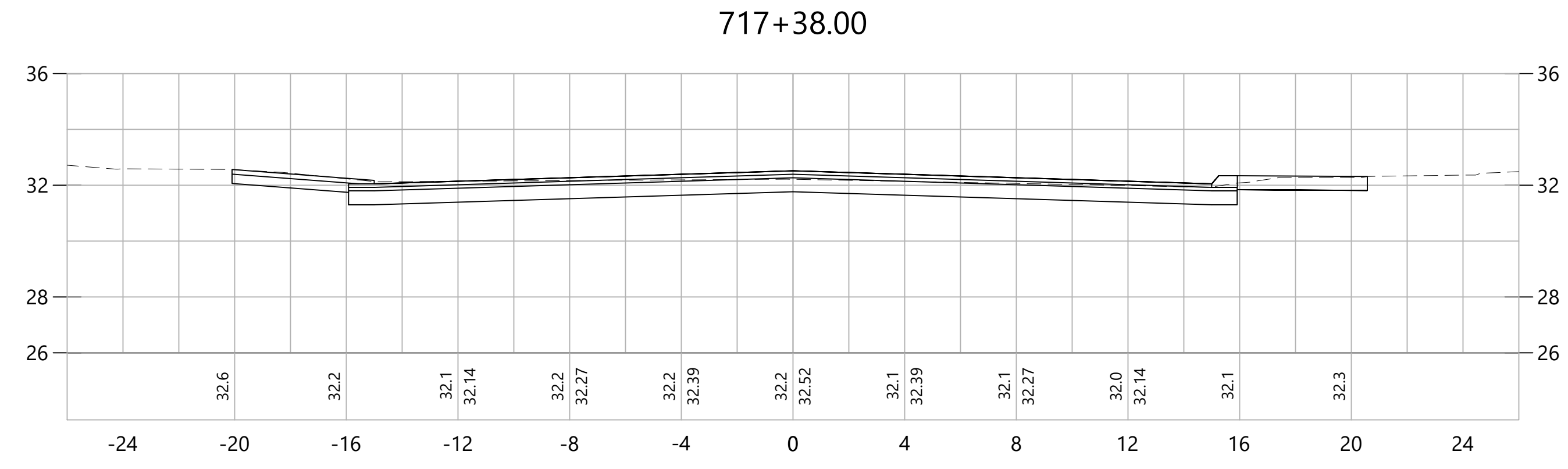
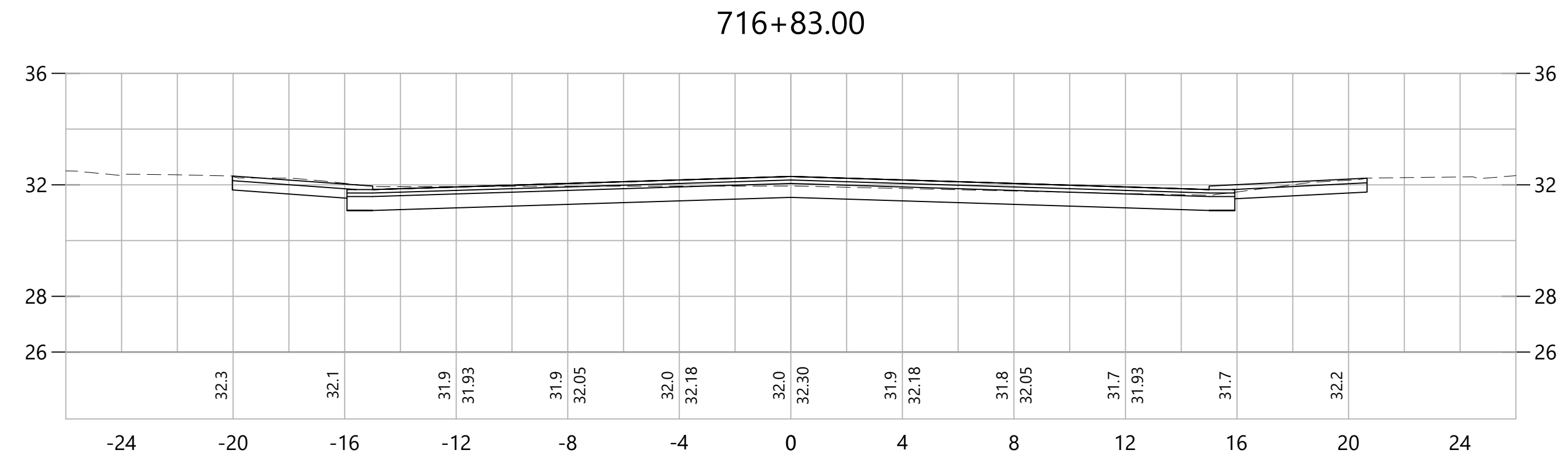
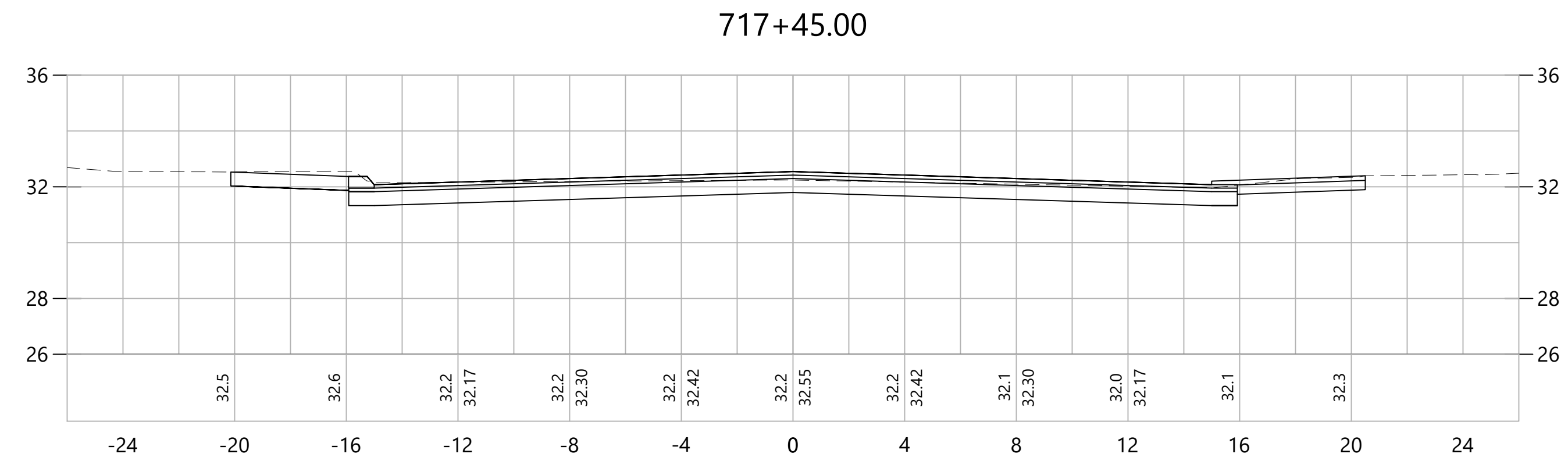
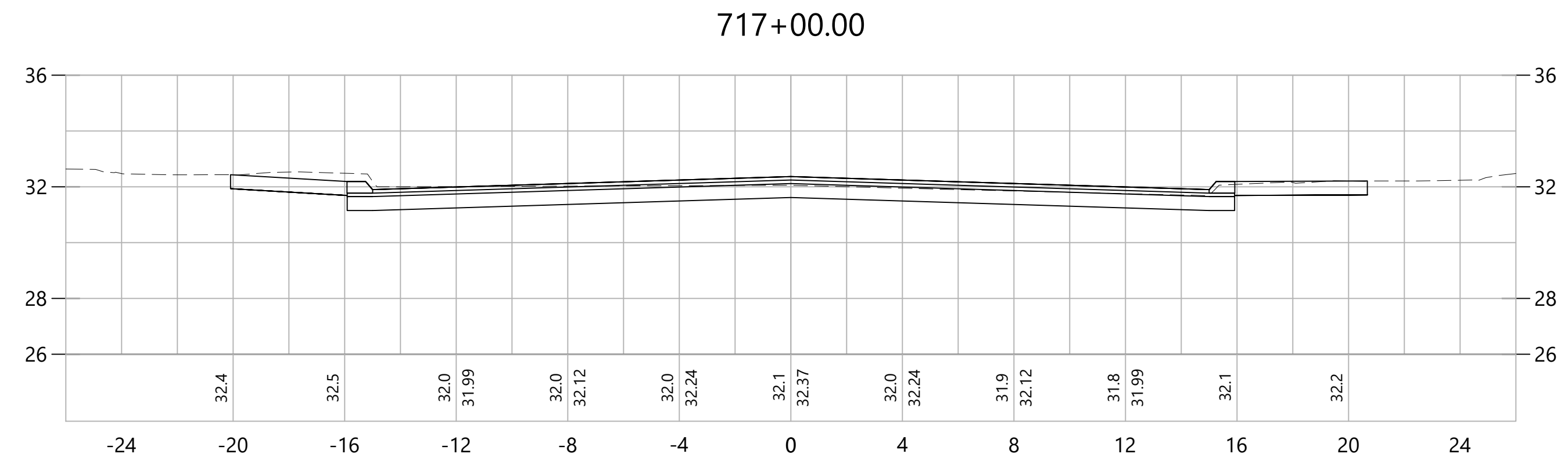
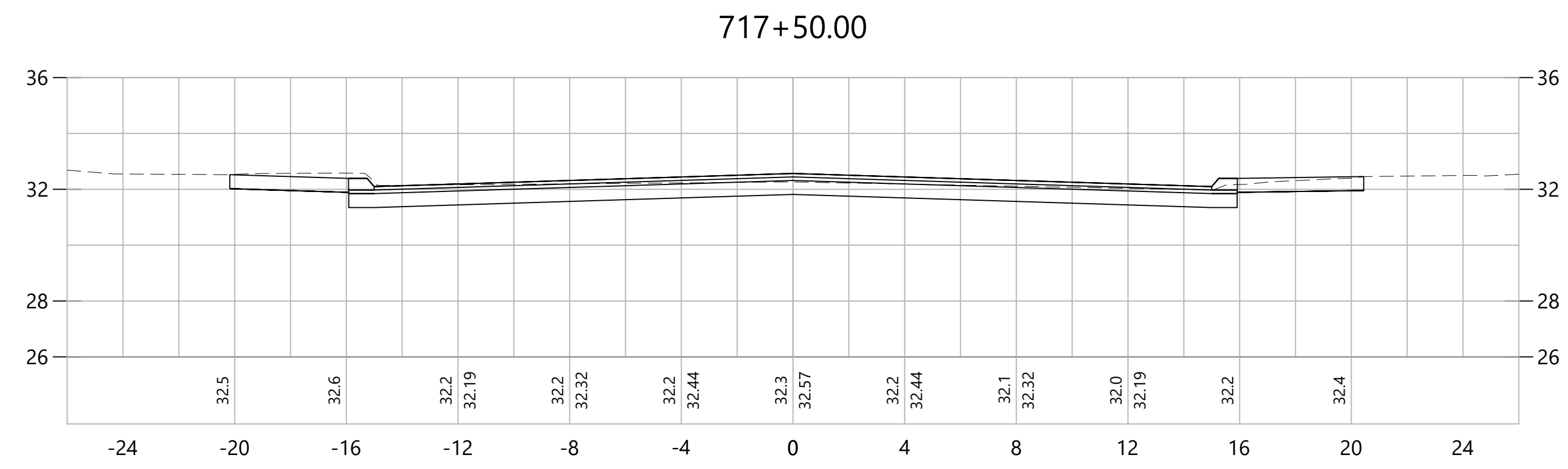
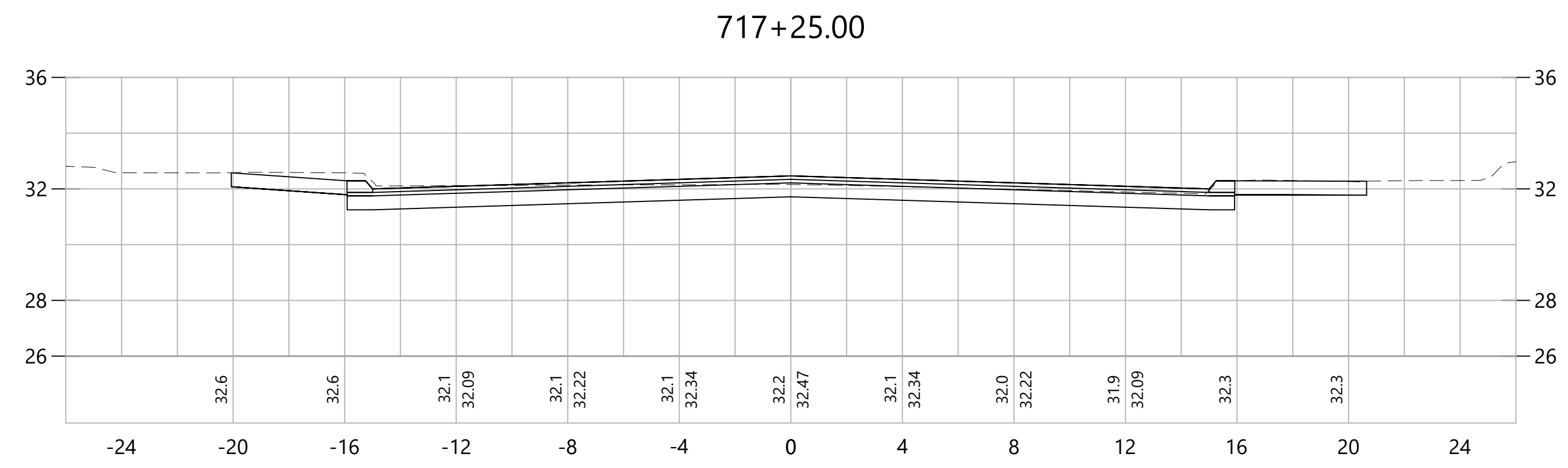
PROJECT TITLE:
CAMBRIDGE DRIVE NEIGHBORHOOD ROADWAY IMPROVEMENT PROJECT
 VARIOUS LOCATIONS

CADD FILENAME: CRO-0X-CAM-PRIN-SUT-4241300.DWG

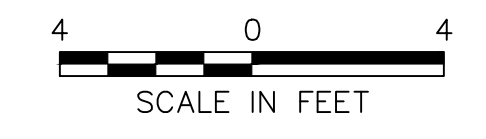
TOWN: EAST HARTFORD, CONNECTICUT

DRAWING TITLE:
CROSS SECTIONS
 OXFORD DRIVE/CAMBRIDGE DRIVE

PROJECT NO.: **42413.00**
 DRAWING NO.: **CRO-142**
 SHEET NO.: **262 OF 294**




REV.	DATE	DESCRIPTION	SHEET. NO.



DESIGNER:
JRE
DRAFTER:
TJM
CHECKED BY:
BAA
APPROVED BY: SON

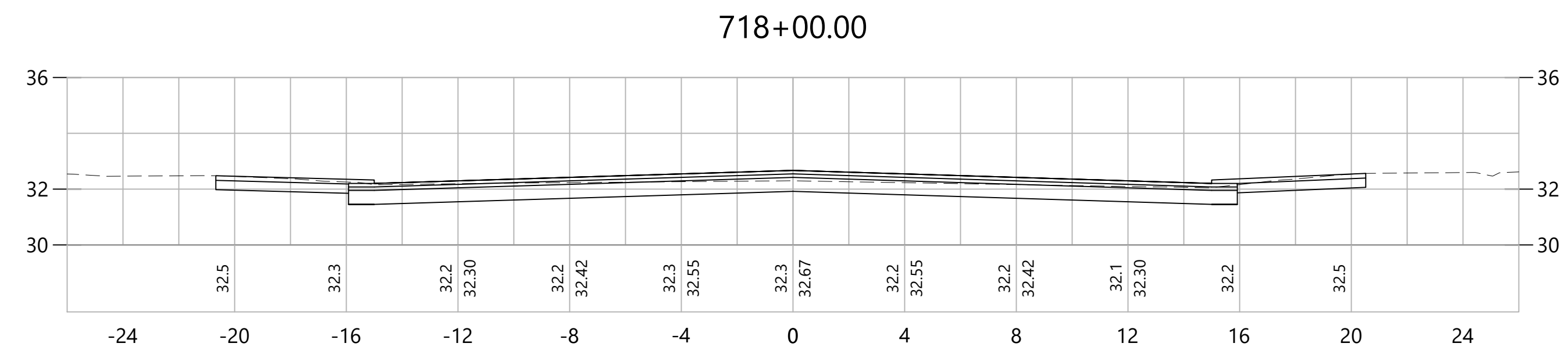
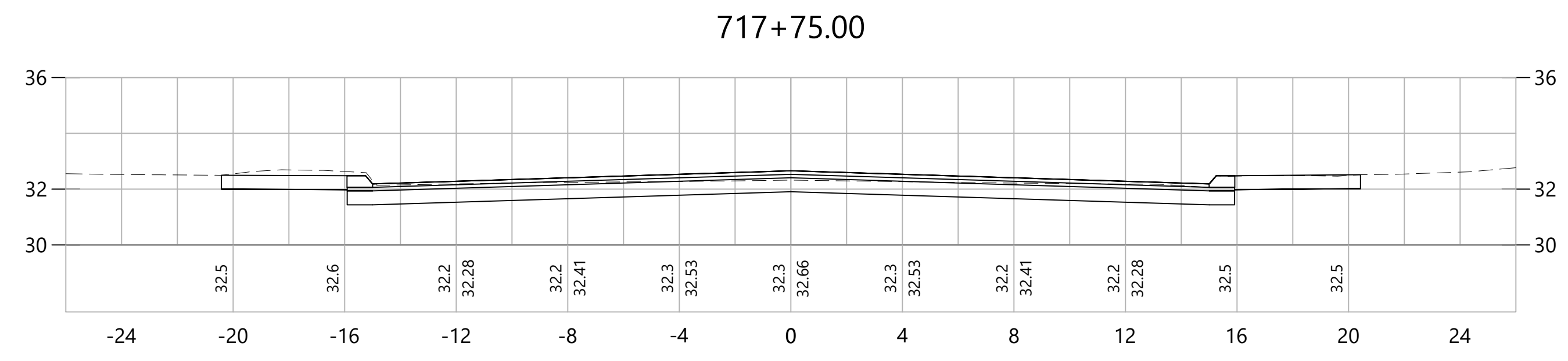
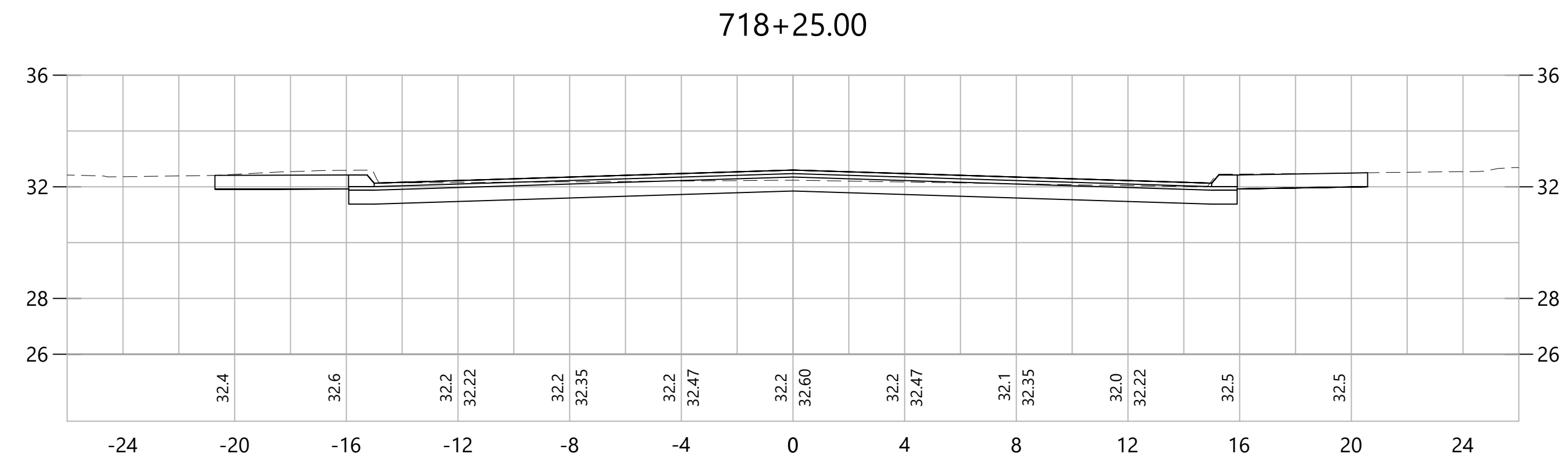
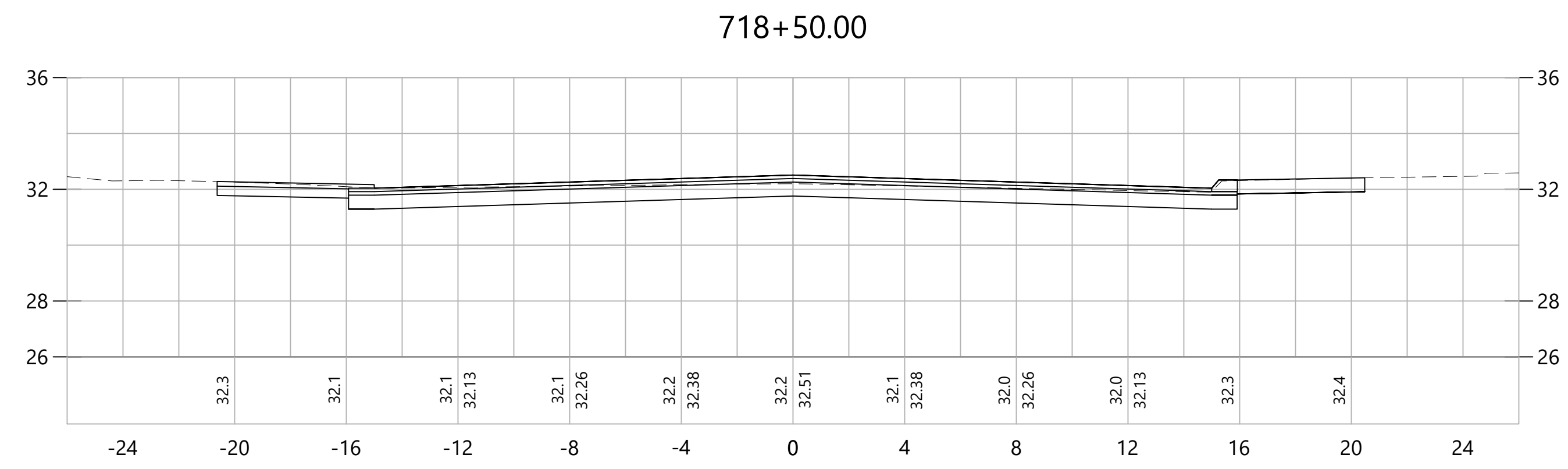
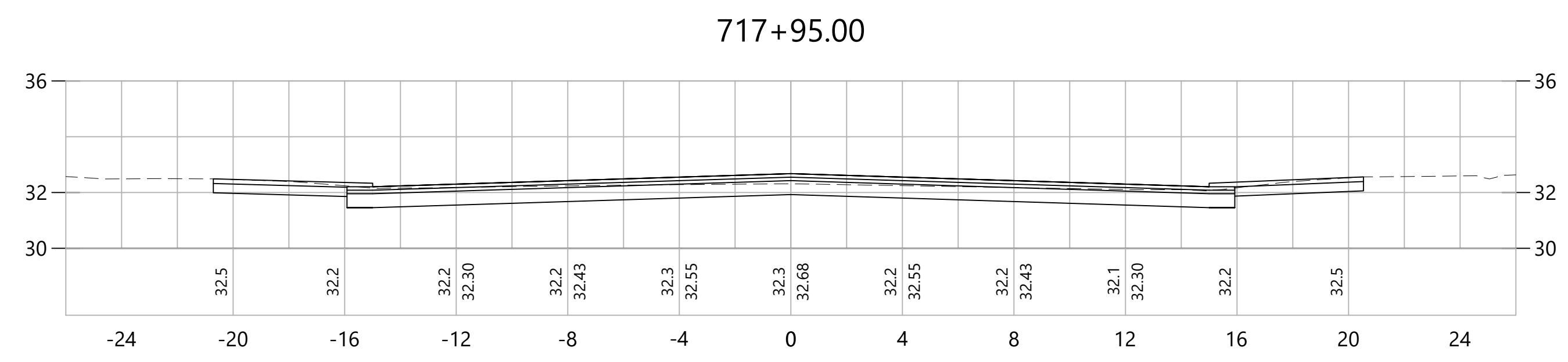
ISSUED FOR CONSTRUCTION DATE: JANUARY, 2020



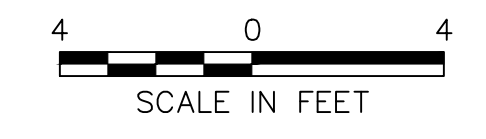
PROJECT TITLE:
**CAMBRIDGE DRIVE NEIGHBORHOOD
ROADWAY IMPROVEMENT PROJECT
VARIOUS LOCATIONS**
CADD FILENAME: CRO-0X-CAM-PRIN-SUT-4241300.DWG

TOWN:
EAST HARTFORD, CONNECTICUT
DRAWING TITLE:
**CROSS SECTIONS
OXFORD DRIVE/CAMBRIDGE DRIVE**


PROJECT NO.:
42413.00
DRAWING NO.:
CRO-143
SHEET NO.:
263 OF 294



REV.	DATE	DESCRIPTION	SHEET. NO.




DESIGNER:
JRE
DRAFTER:
TJM
CHECKED BY:
BAA
APPROVED BY: SON



Engineers Scientists Planners Designers

ISSUED FOR CONSTRUCTION DATE: JANUARY, 2020



PROJECT TITLE:
**CAMBRIDGE DRIVE NEIGHBORHOOD
ROADWAY IMPROVEMENT PROJECT
VARIOUS LOCATIONS**

CADD FILENAME: CRO-0X-CAM-PRIN-SUT-4241300.DWG

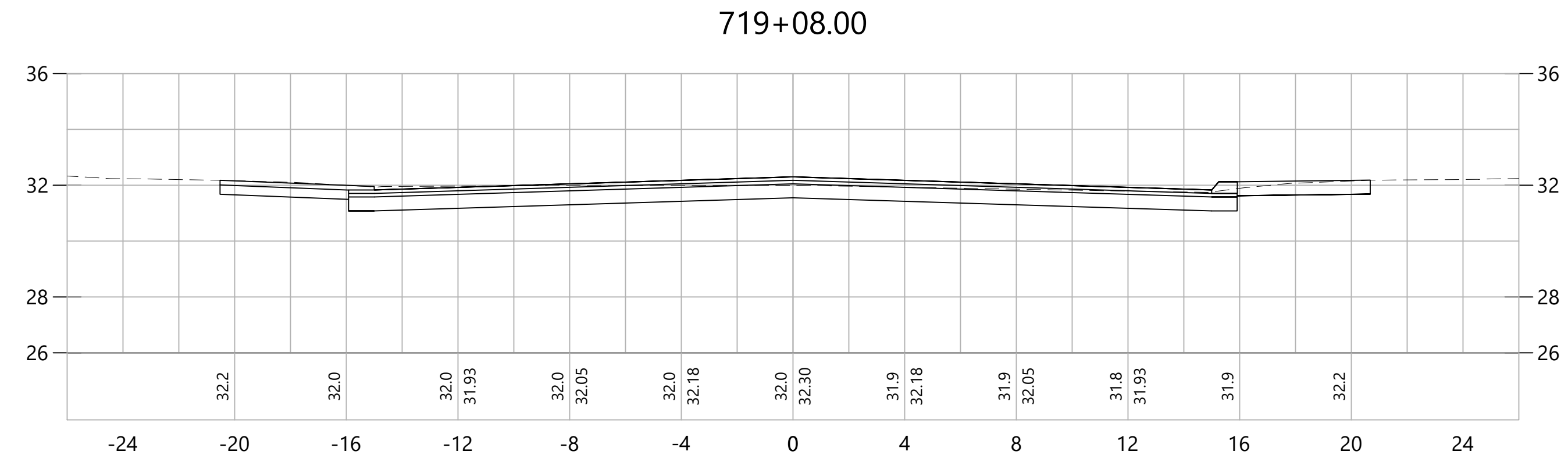
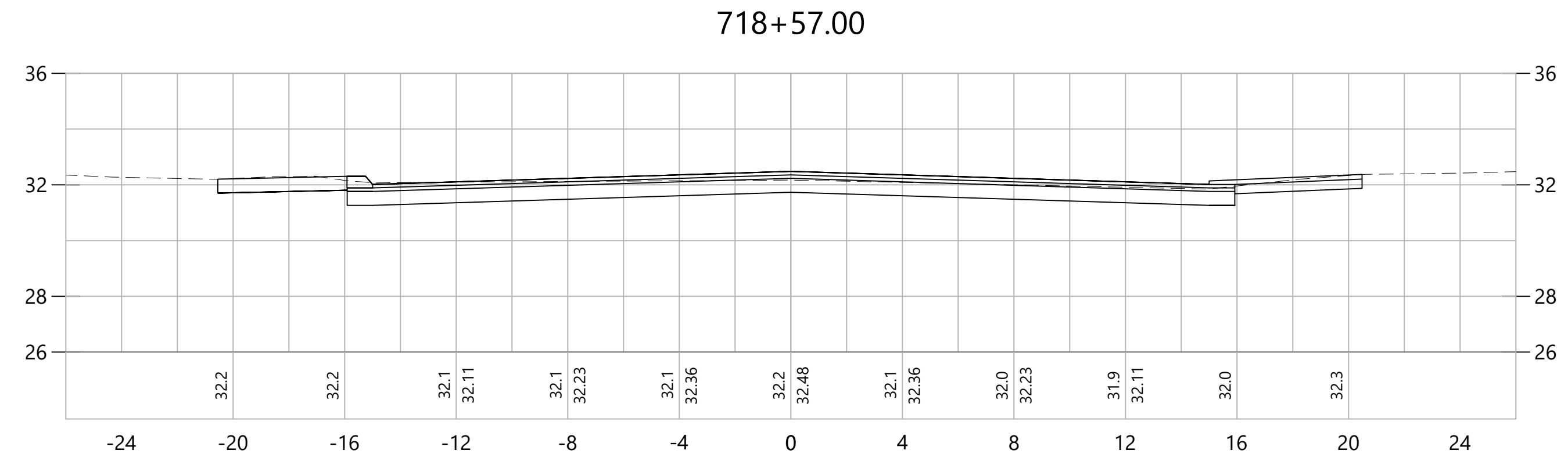
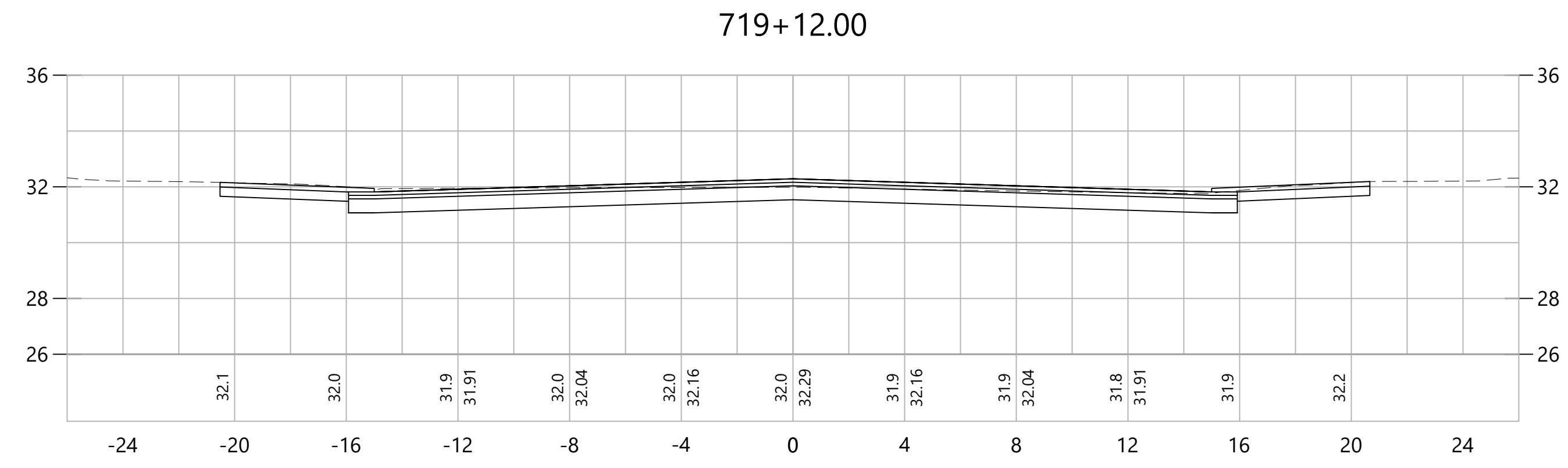
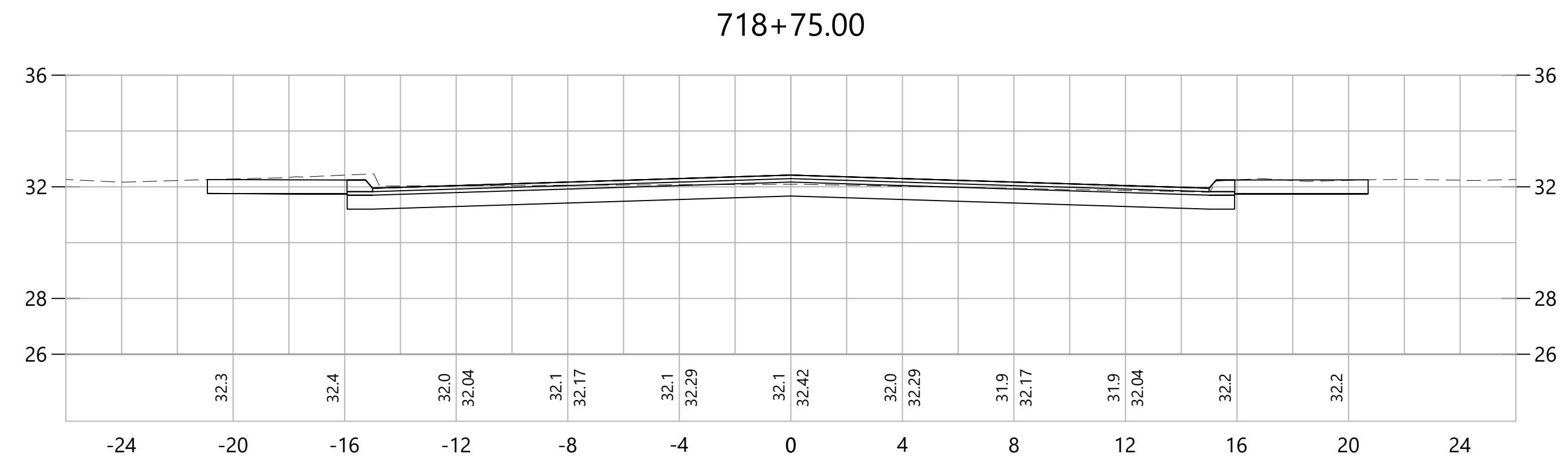
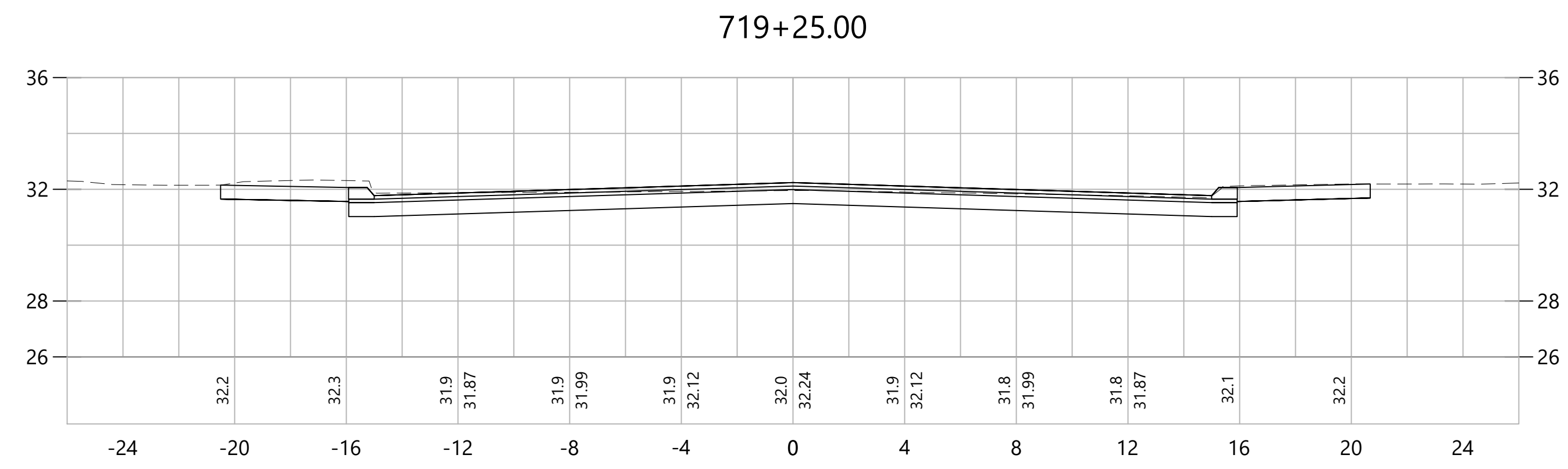
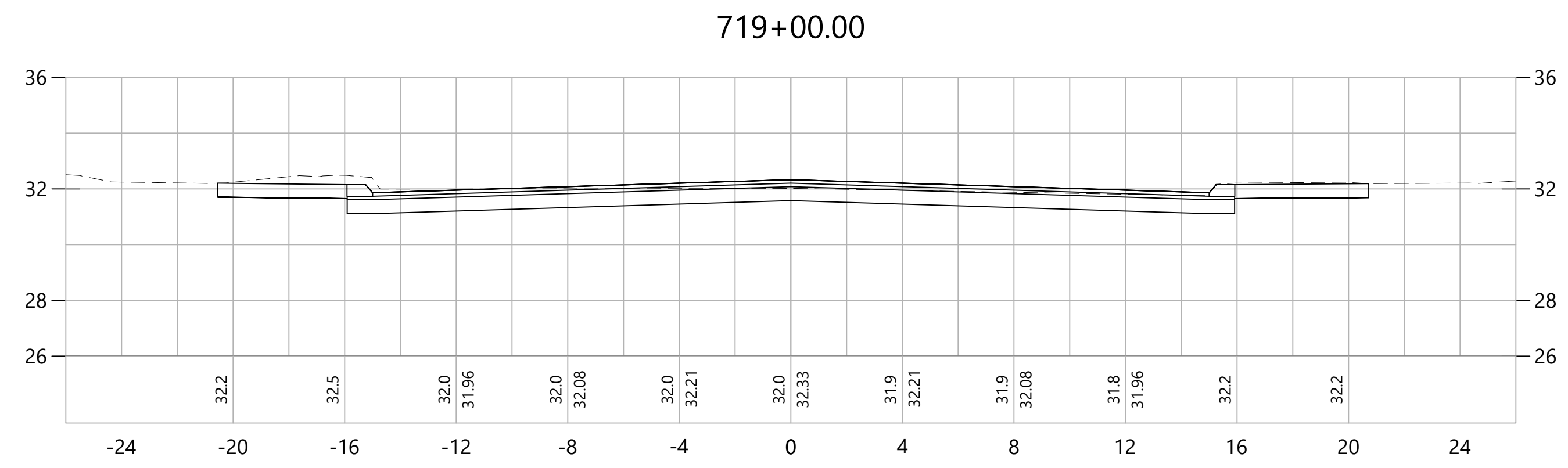
TOWN:
EAST HARTFORD, CONNECTICUT

DRAWING TITLE:
**CROSS SECTIONS
OXFORD DRIVE/CAMBRIDGE DRIVE**

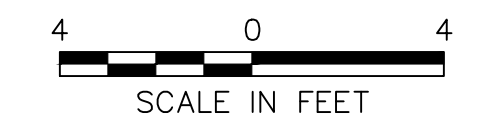
PROJECT NO.:
42413.00

DRAWING NO.:
CRO-144

SHEET NO.:
264 OF 294




REV.	DATE	DESCRIPTION	SHEET. NO.



DESIGNER:
JRE
DRAFTER:
TJM
CHECKED BY:
BAA
APPROVED BY: SON

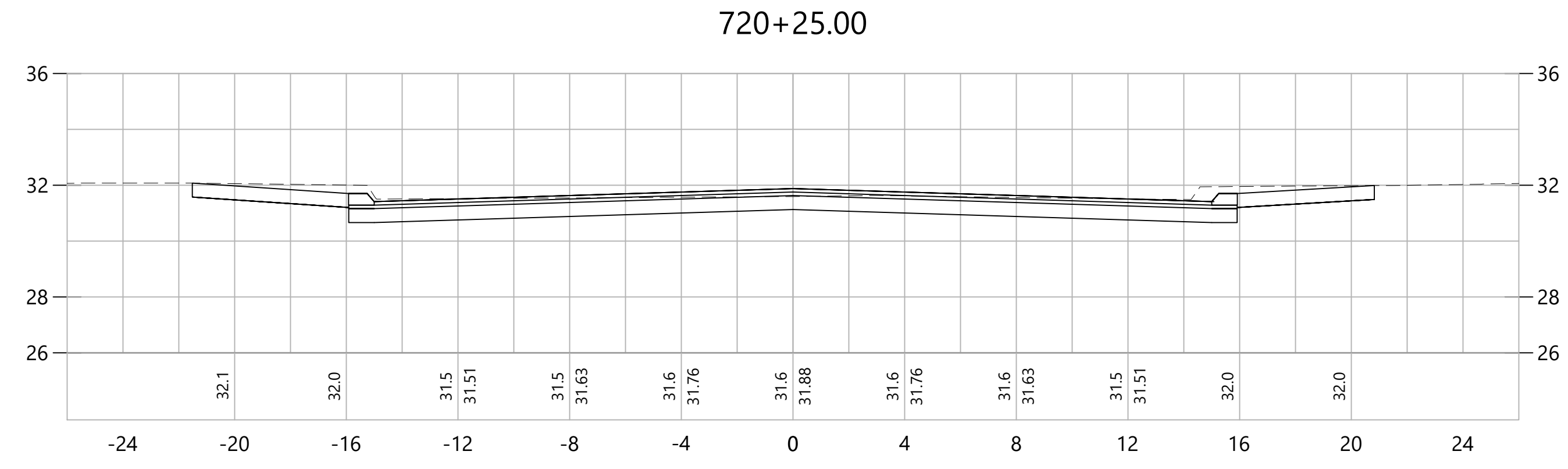
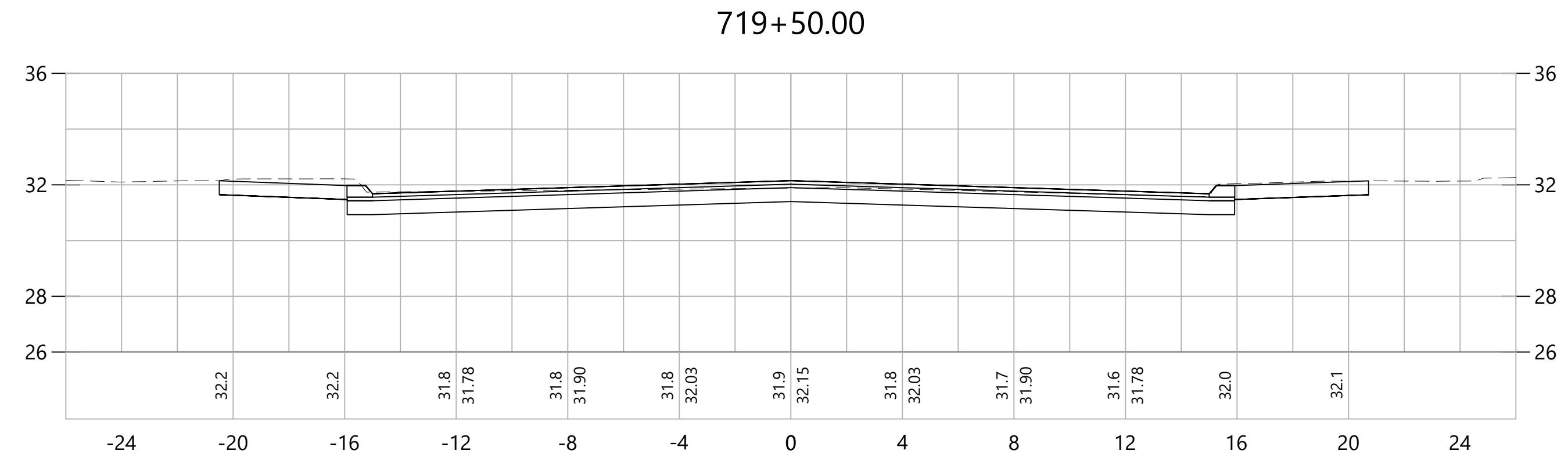
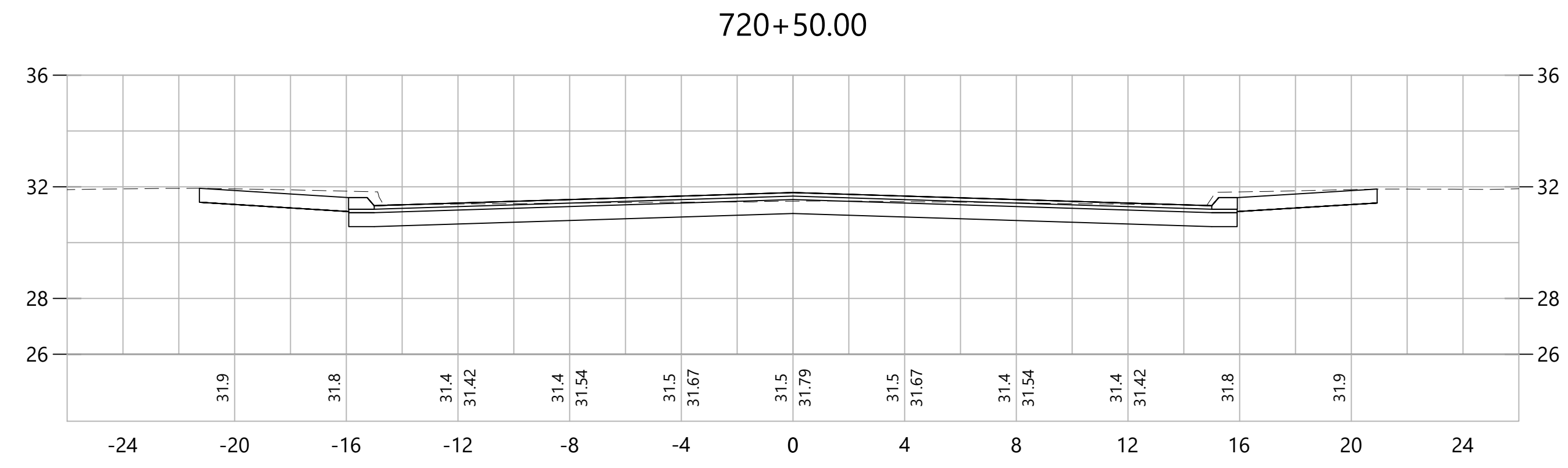
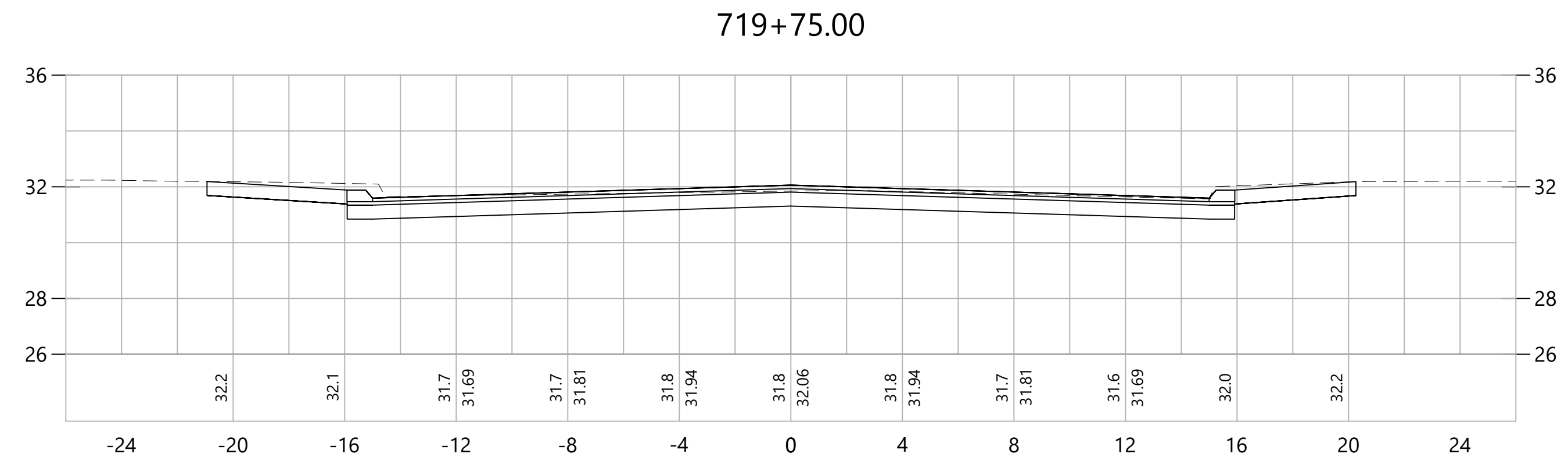
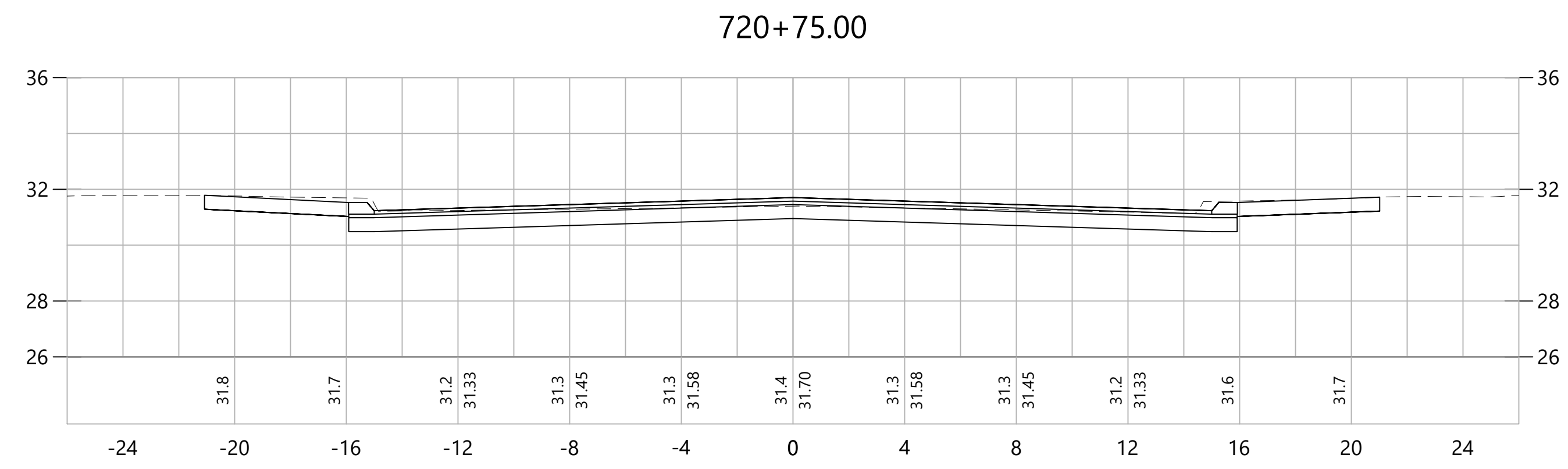
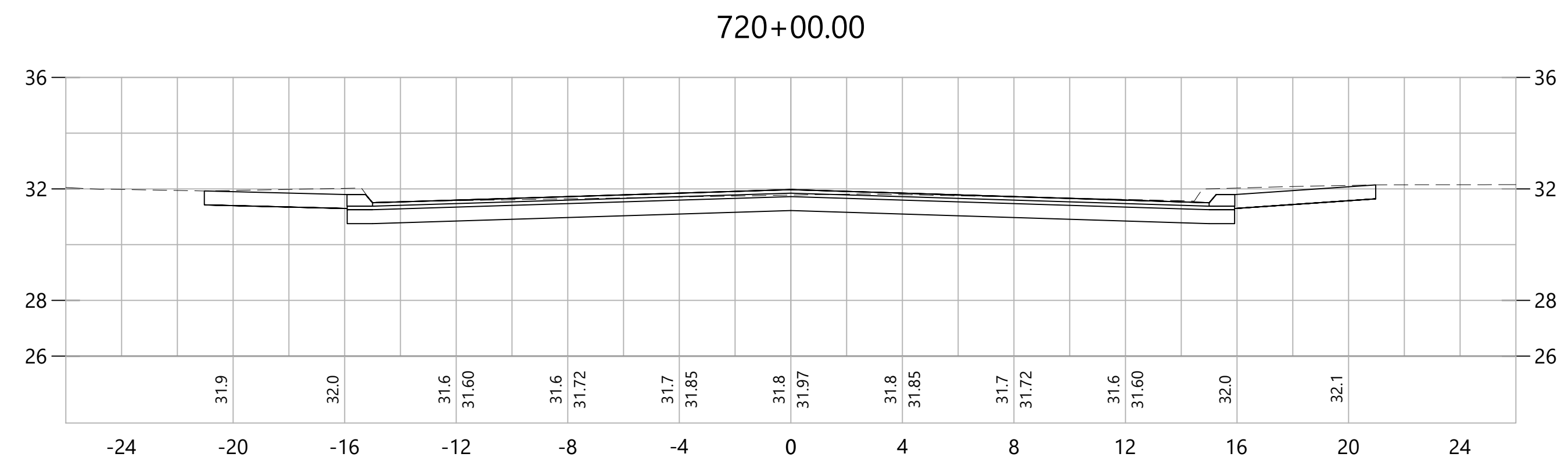
ISSUED FOR CONSTRUCTION DATE: JANUARY, 2020



PROJECT TITLE:
**CAMBRIDGE DRIVE NEIGHBORHOOD
ROADWAY IMPROVEMENT PROJECT
VARIOUS LOCATIONS**
CADD FILENAME: CRO-0X-CAM-PRIN-SUT-4241300.DWG

TOWN:
EAST HARTFORD, CONNECTICUT
DRAWING TITLE:
**CROSS SECTIONS
OXFORD DRIVE/CAMBRIDGE DRIVE**

PROJECT NO.:
42413.00
DRAWING NO.:
CRO-145
SHEET NO.:
265 OF 294



REV.	DATE	DESCRIPTION	REVISIONS	SHEET. NO.

SCALE IN FEET

DESIGNER: JRE
 DRAFTER: TJM
 CHECKED BY: BAA
 APPROVED BY: SON

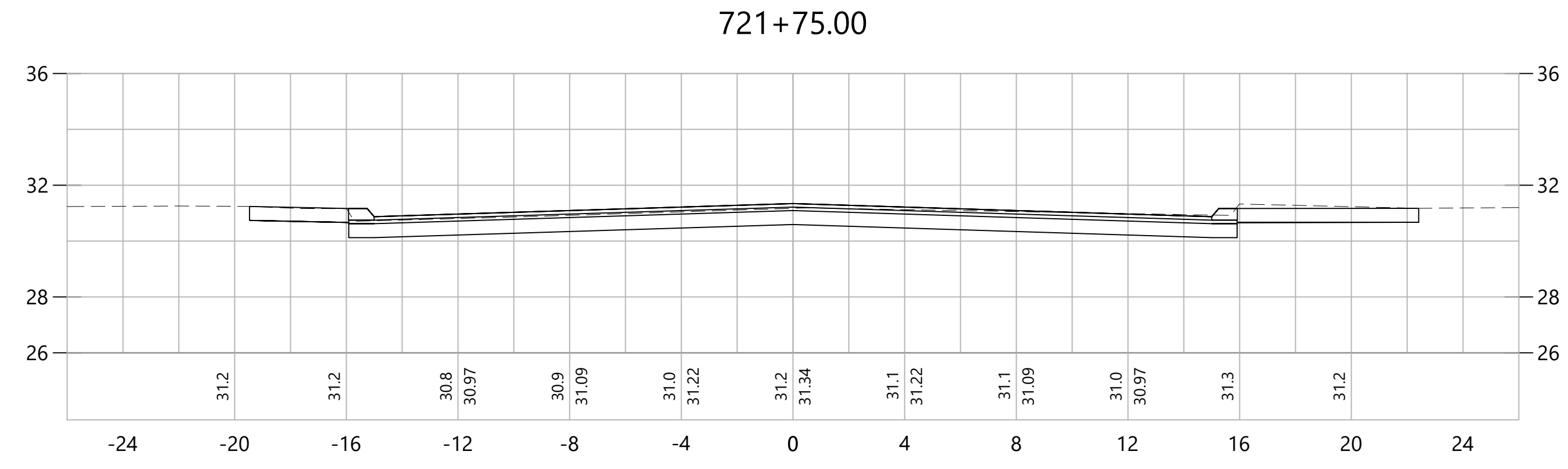
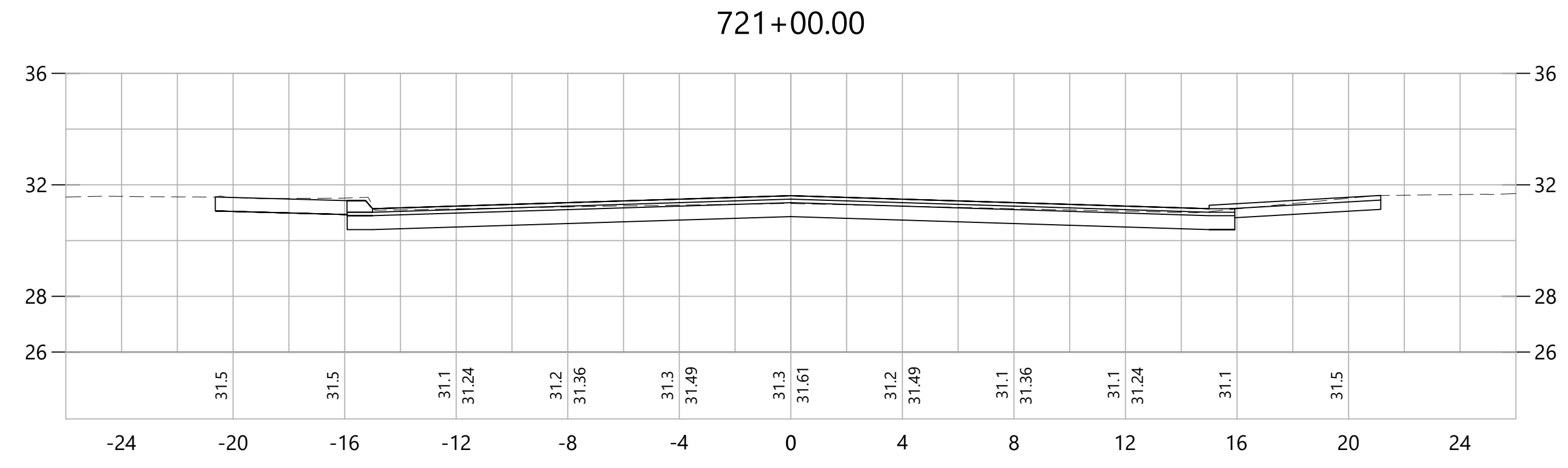
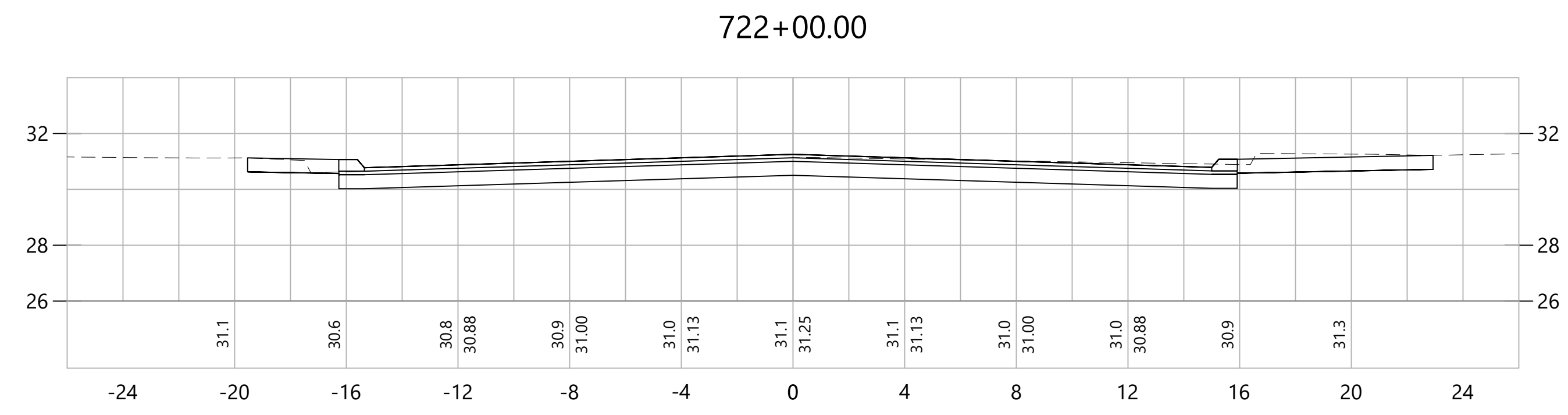
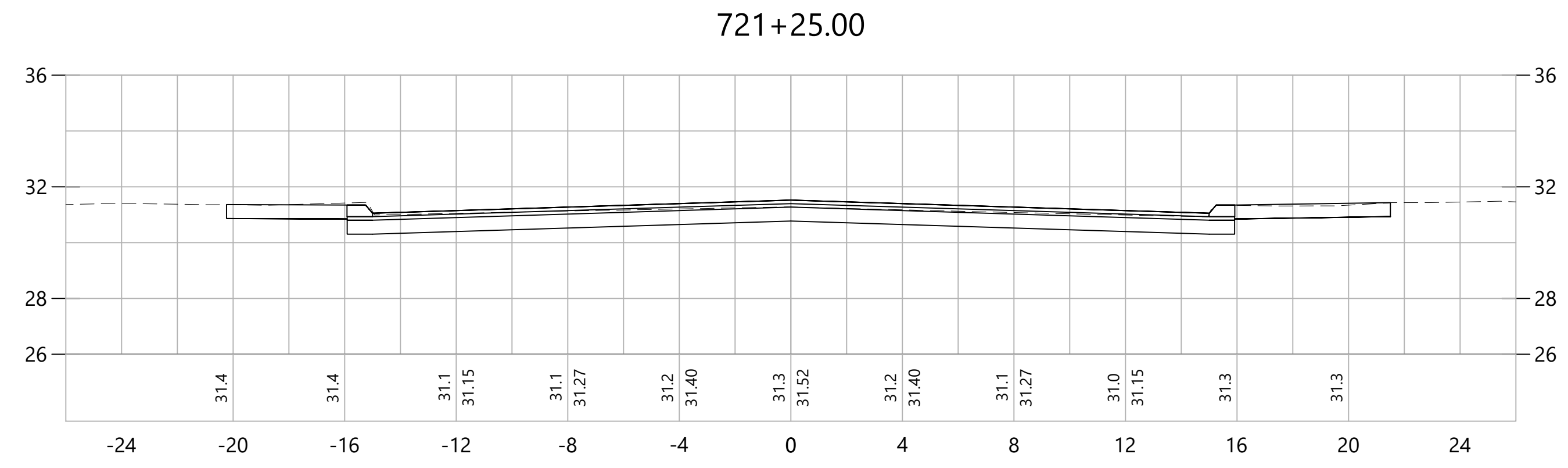
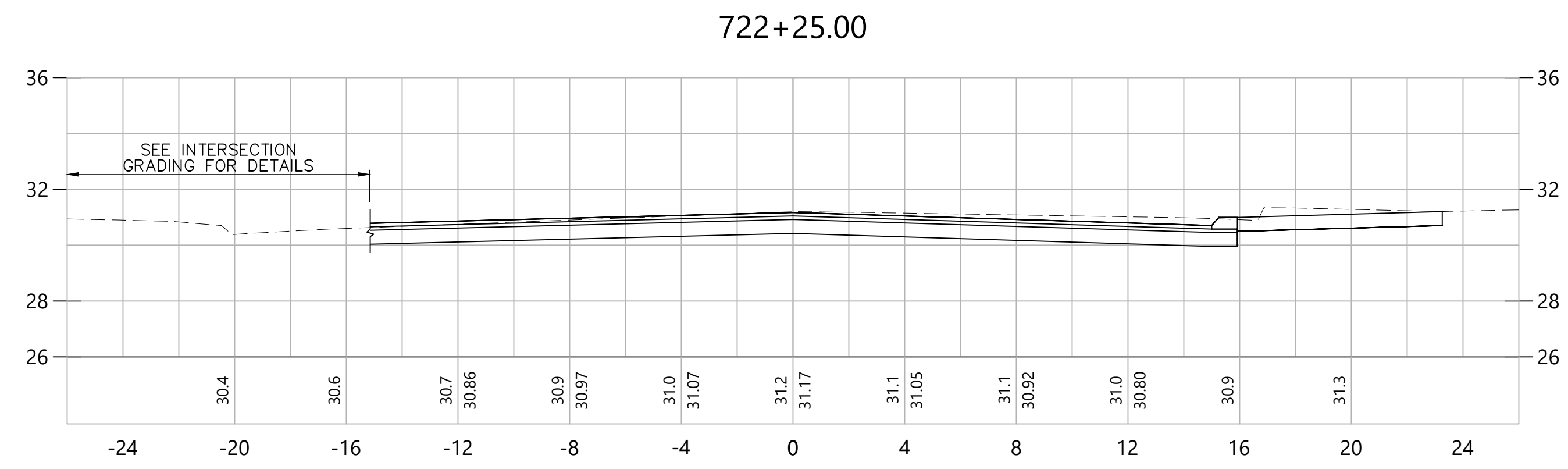
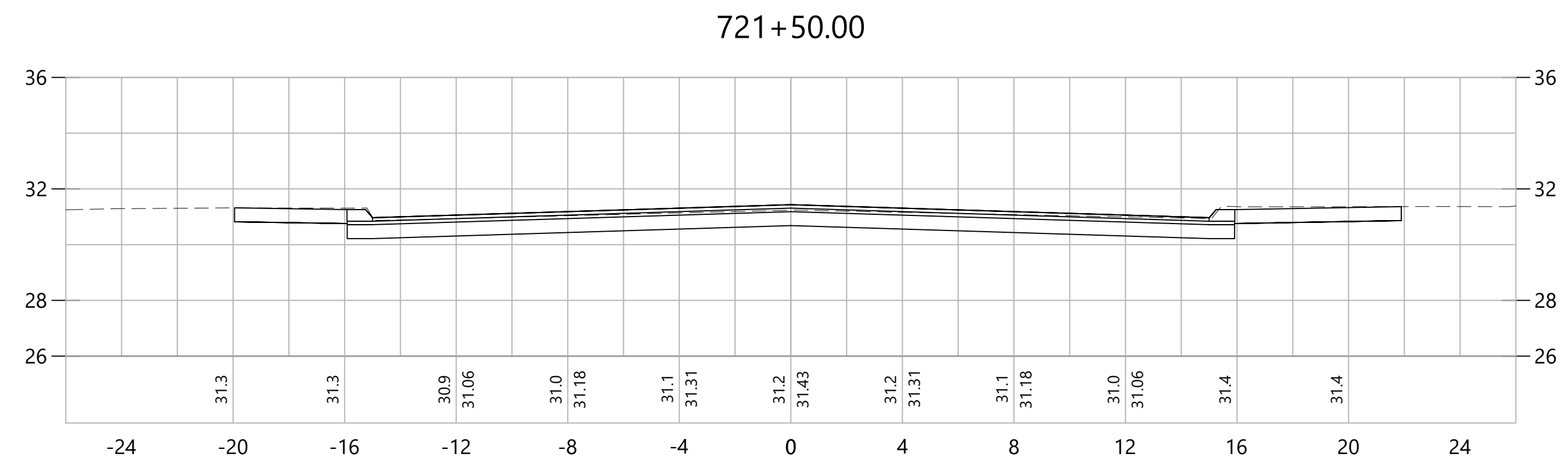
Engineers Scientists Planners Designers
 ISSUED FOR CONSTRUCTION DATE: JANUARY, 2020



PROJECT TITLE:
**CAMBRIDGE DRIVE NEIGHBORHOOD
 ROADWAY IMPROVEMENT PROJECT
 VARIOUS LOCATIONS**
 CADD FILENAME: CRO-0X-CAM-PRIN-SUT-4241300.DWG

TOWN: EAST HARTFORD, CONNECTICUT
 DRAWING TITLE:
**CROSS SECTIONS
 OXFORD DRIVE/CAMBRIDGE DRIVE**


PROJECT NO.: **42413.00**
 DRAWING NO.: **CRO-146**
 SHEET NO.: **266 OF 294**



REV.	DATE	DESCRIPTION	SHEET. NO.

DESIGNER: JRE
 DRAFTER: TJM
 CHECKED BY: BAA
 APPROVED BY: SON

ISSUED FOR CONSTRUCTION DATE: JANUARY, 2020

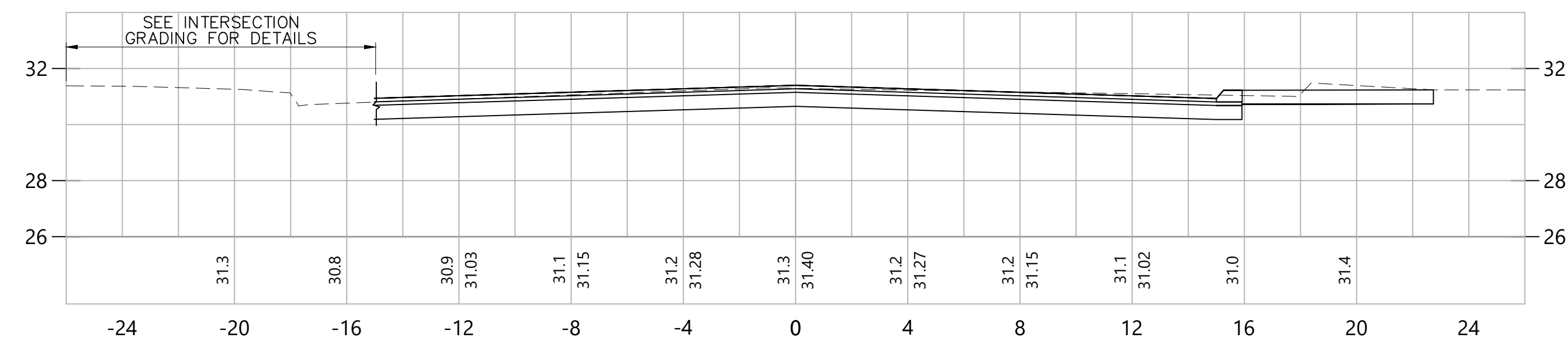


PROJECT TITLE:
CAMBRIDGE DRIVE NEIGHBORHOOD ROADWAY IMPROVEMENT PROJECT VARIOUS LOCATIONS
 CADD FILENAME: CRO-0X-CAM-PRIN-SUT-4241300.DWG

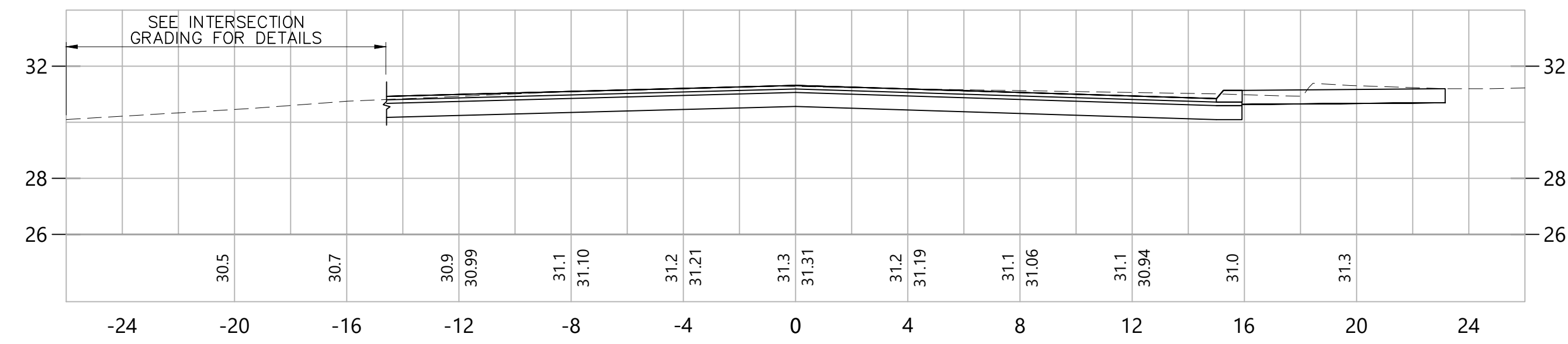
TOWN: EAST HARTFORD, CONNECTICUT
 DRAWING TITLE:
CROSS SECTIONS OXFORD DRIVE/CAMBRIDGE DRIVE

PROJECT NO.: **42413.00**
 DRAWING NO.: **CRO-147**
 SHEET NO.: **267 OF 294**

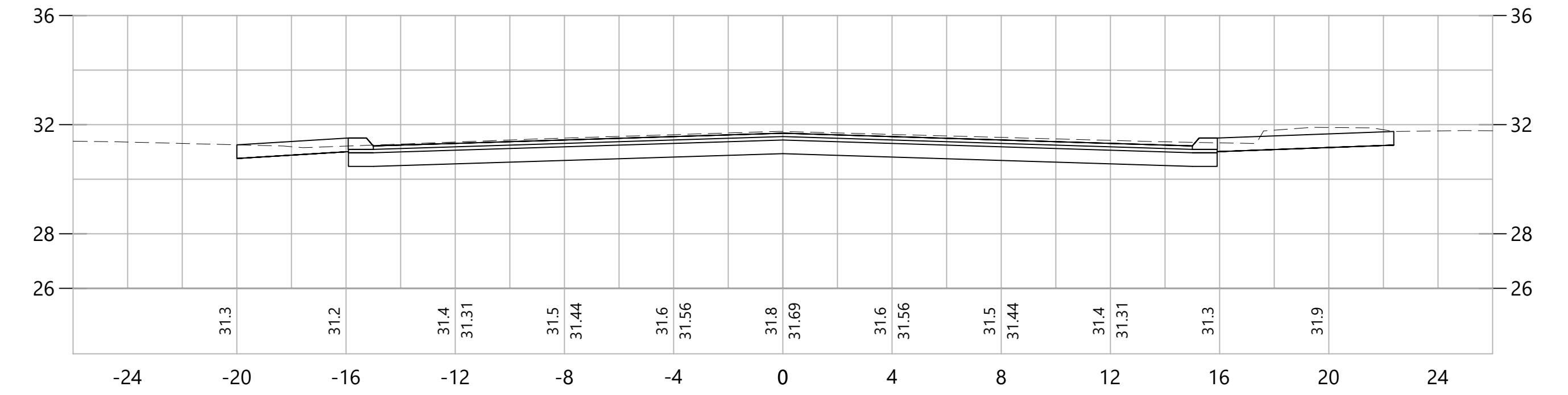
723+25.00



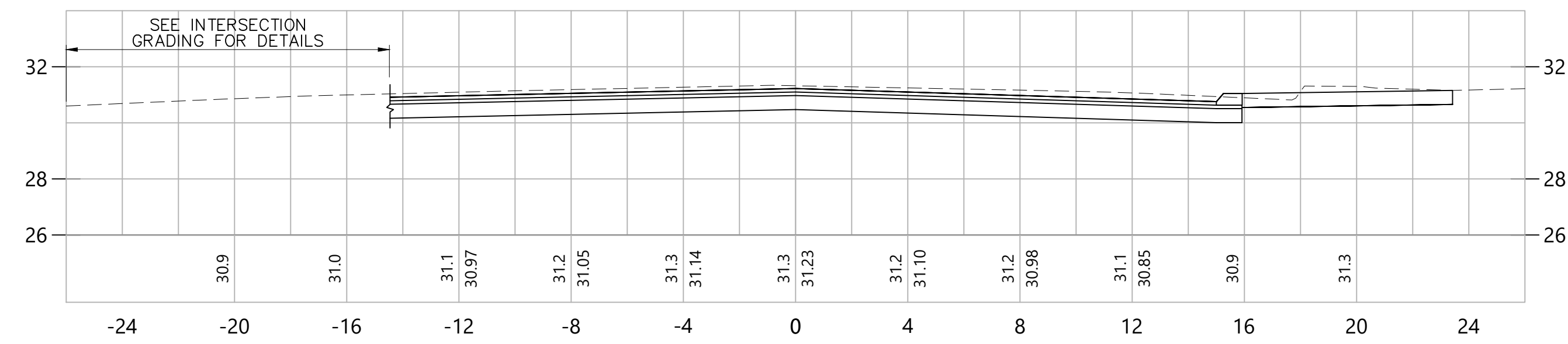
723+00.00



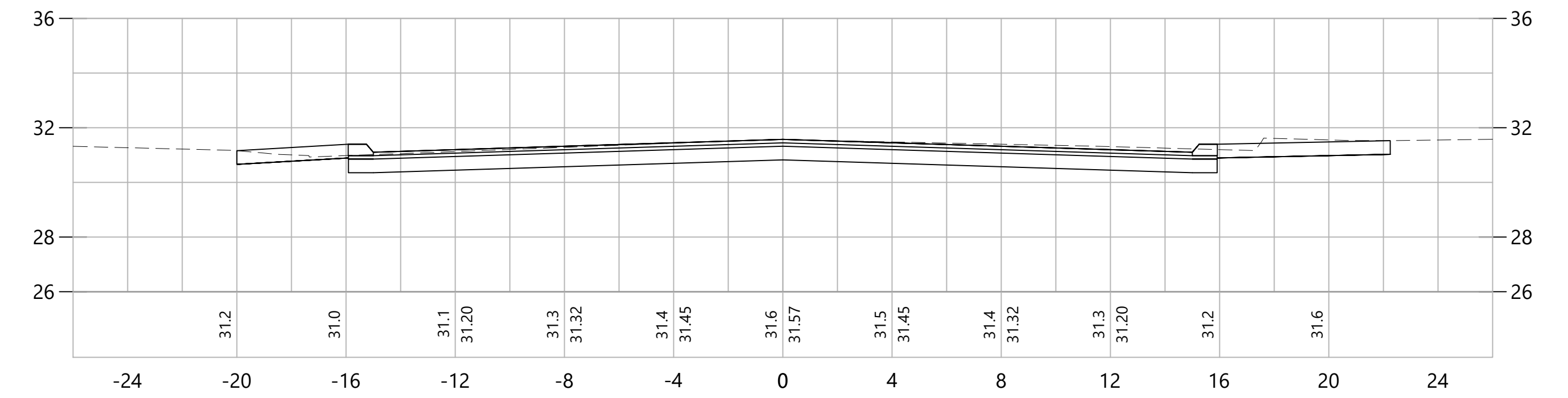
724+00.00



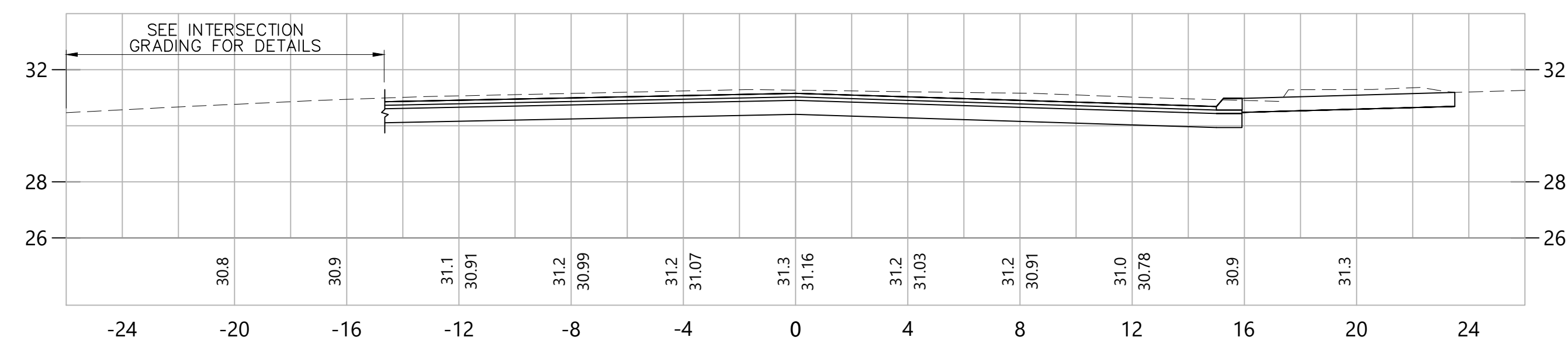
722+75.00



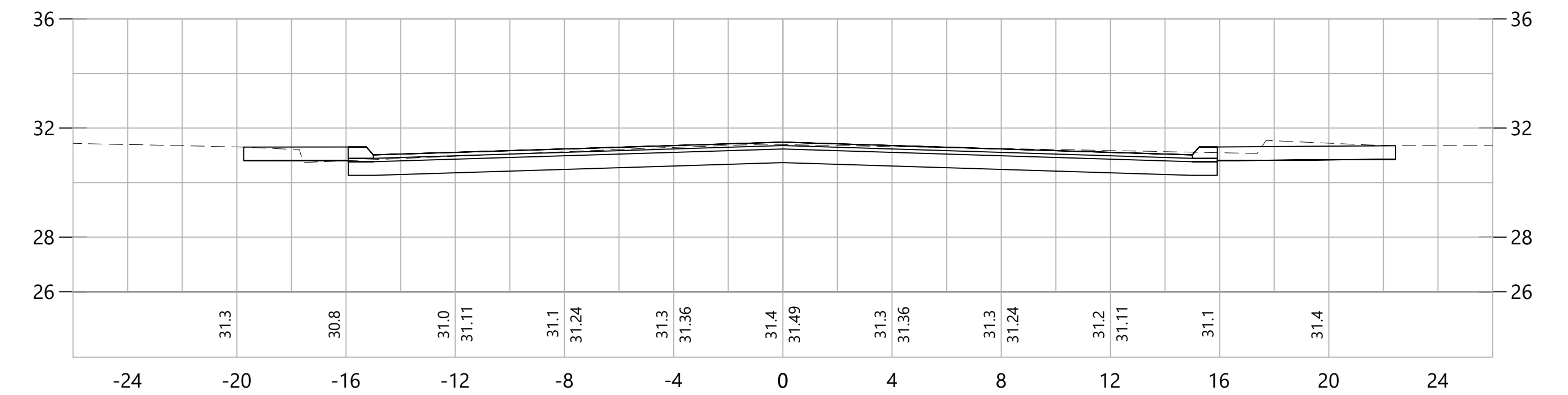
723+75.00



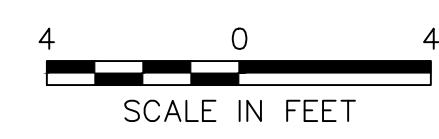
722+50.00



723+50.00




REV.	DATE	DESCRIPTION	SHEET. NO.



DESIGNER:
JRE
DRAFTER:
TJM
CHECKED BY:
BAA
APPROVED BY: SON

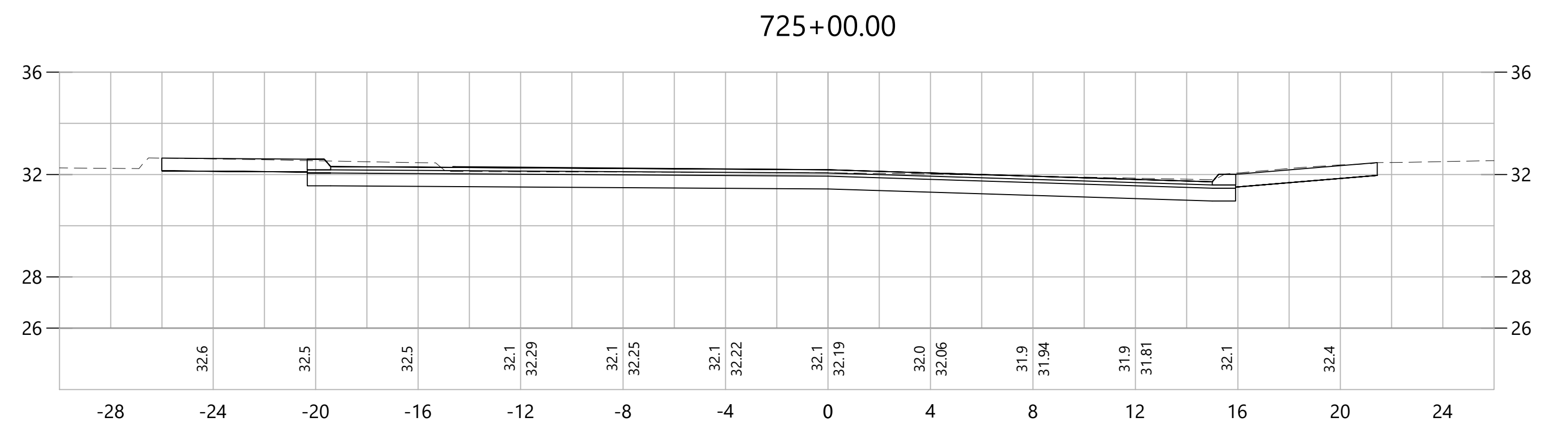
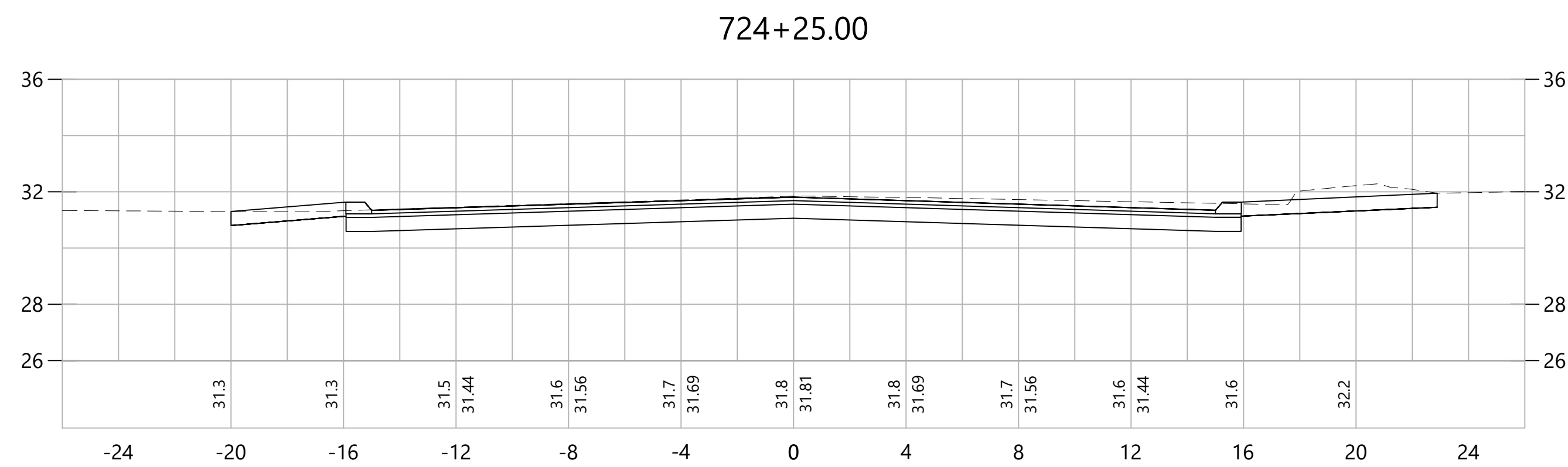
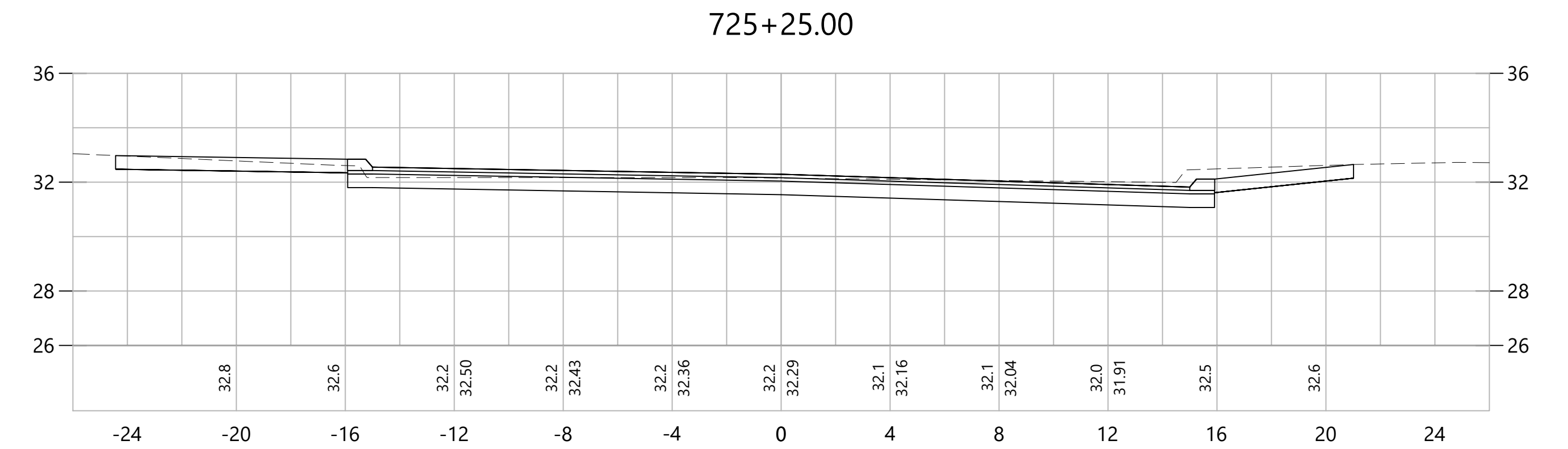
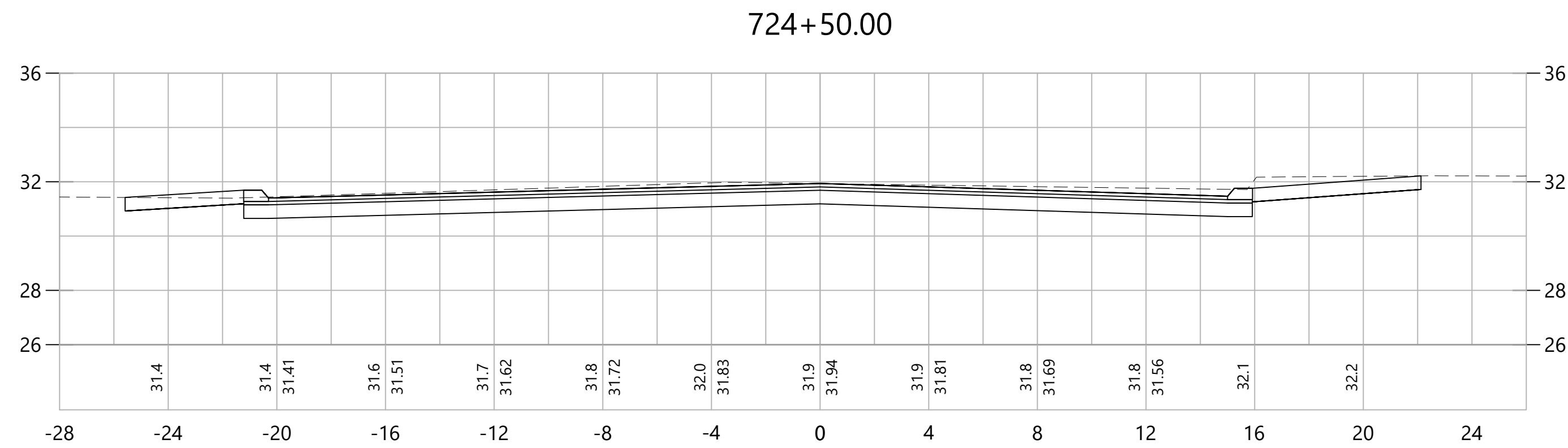
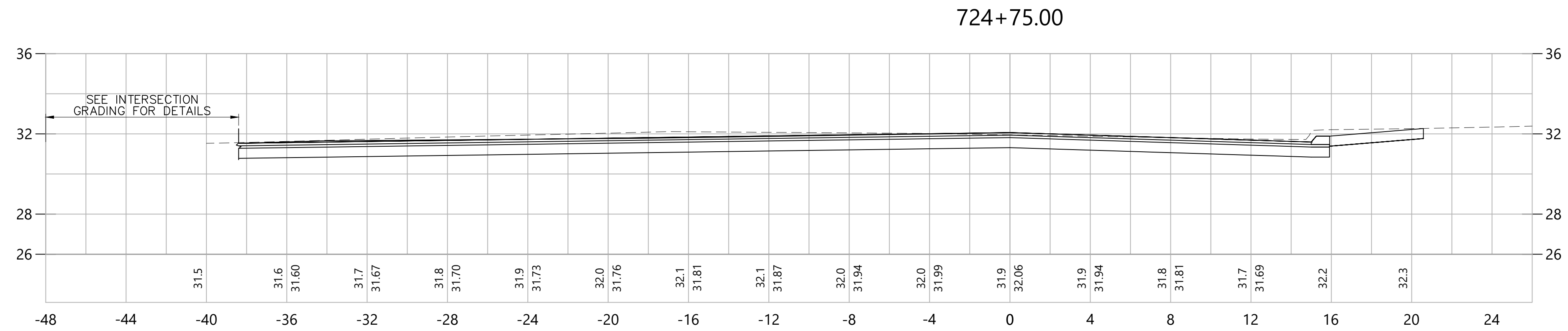
ISSUED FOR CONSTRUCTION DATE: JANUARY, 2020



PROJECT TITLE:
CAMBRIDGE DRIVE NEIGHBORHOOD
ROADWAY IMPROVEMENT PROJECT
VARIOUS LOCATIONS
CADD FILENAME: CRO-0X-CAM-PRIN-SUT-4241300.DWG

TOWN:
EAST HARTFORD, CONNECTICUT
DRAWING TITLE:
CROSS SECTIONS
OXFORD DRIVE/CAMBRIDGE DRIVE

PROJECT NO.:
42413.00
DRAWING NO.:
CRO-148
SHEET NO.:
268 OF 294




REV.	DATE	DESCRIPTION	SHEET. NO.



DESIGNER:
JRE
DRAFTER:
TJM
CHECKED BY:
BAA
APPROVED BY: SON

ISSUED FOR CONSTRUCTION DATE: JANUARY, 2020

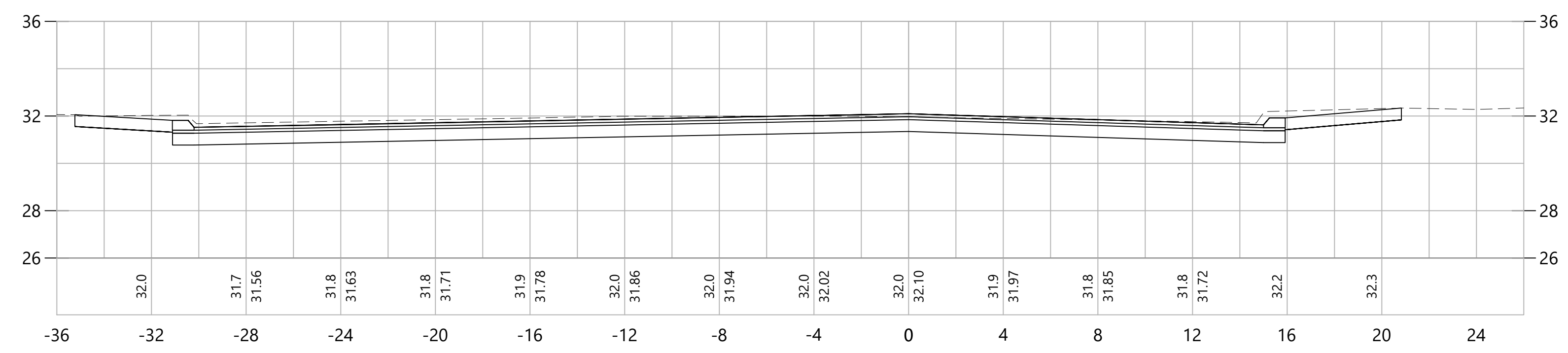


PROJECT TITLE:
CAMBRIDGE DRIVE NEIGHBORHOOD
ROADWAY IMPROVEMENT PROJECT
VARIOUS LOCATIONS
CADD FILENAME: CRO-0X-CAM-PRIN-SUT-4241300.DWG

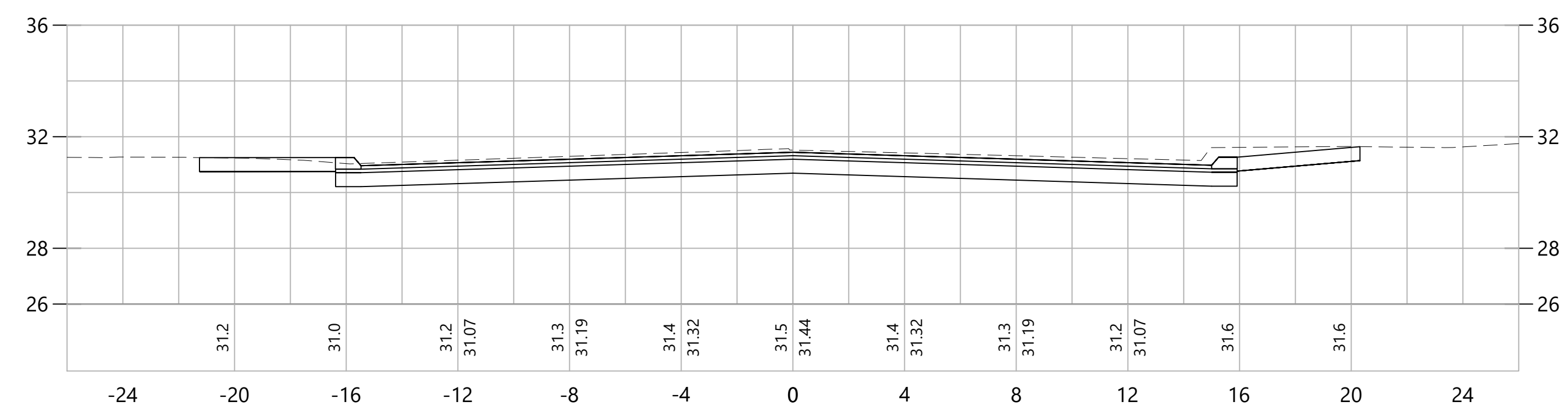
TOWN:
EAST HARTFORD, CONNECTICUT
DRAWING TITLE:
CROSS SECTIONS
OXFORD DRIVE/CAMBRIDGE DRIVE

PROJECT NO.:
42413.00
DRAWING NO.:
CRO-149
SHEET NO.:
269 OF 294

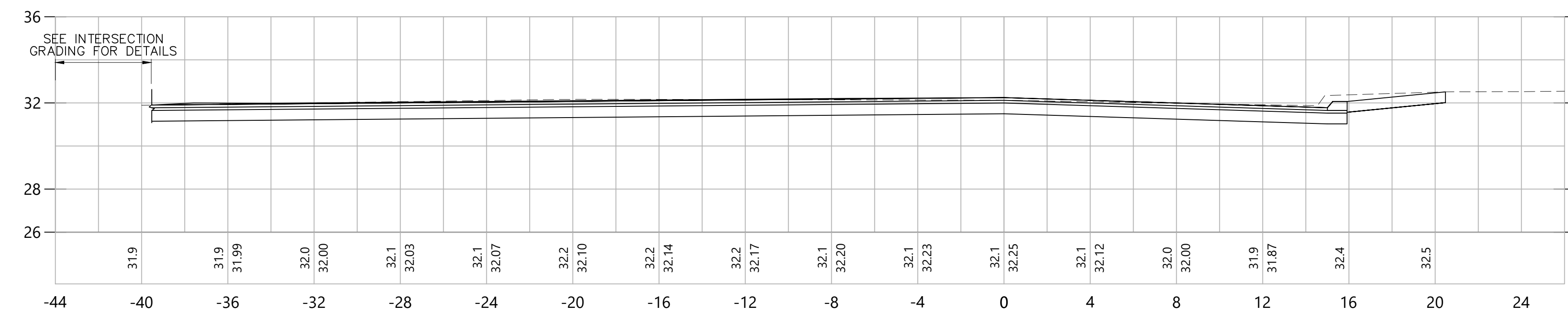
726+00.00



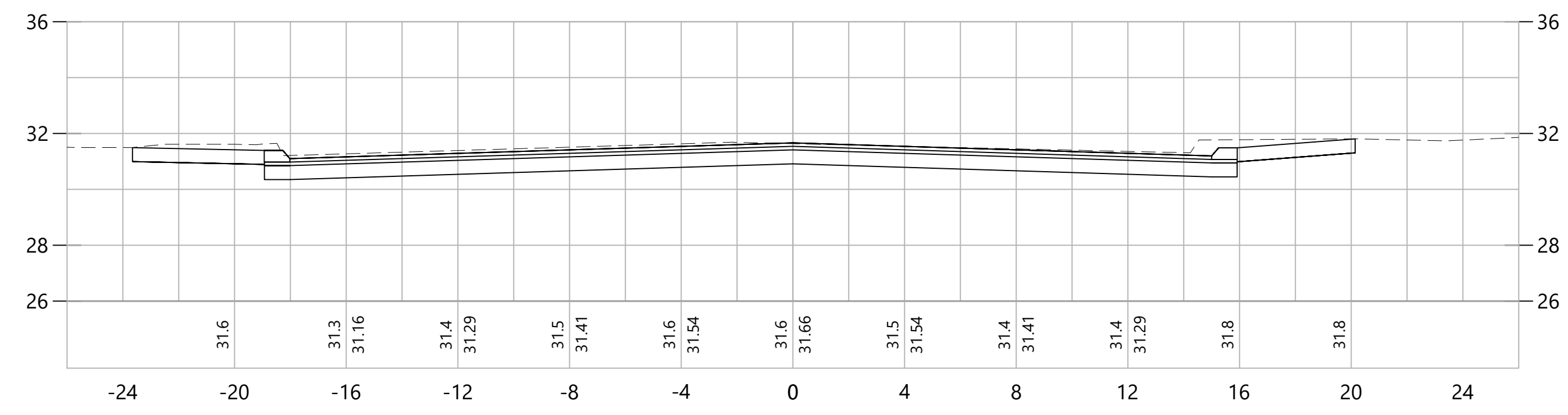
726+75.00



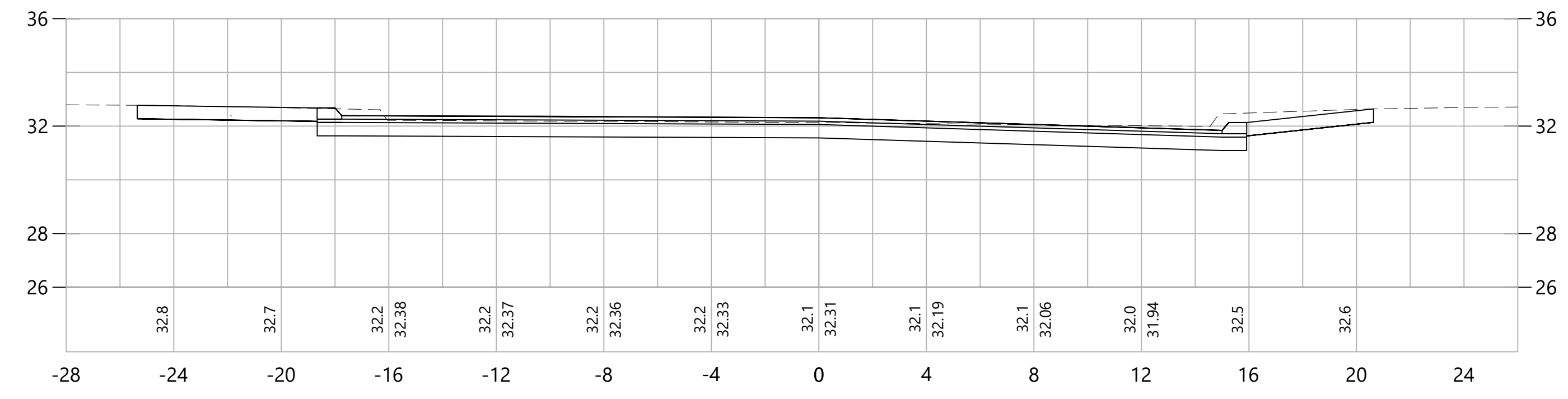
725+75.00



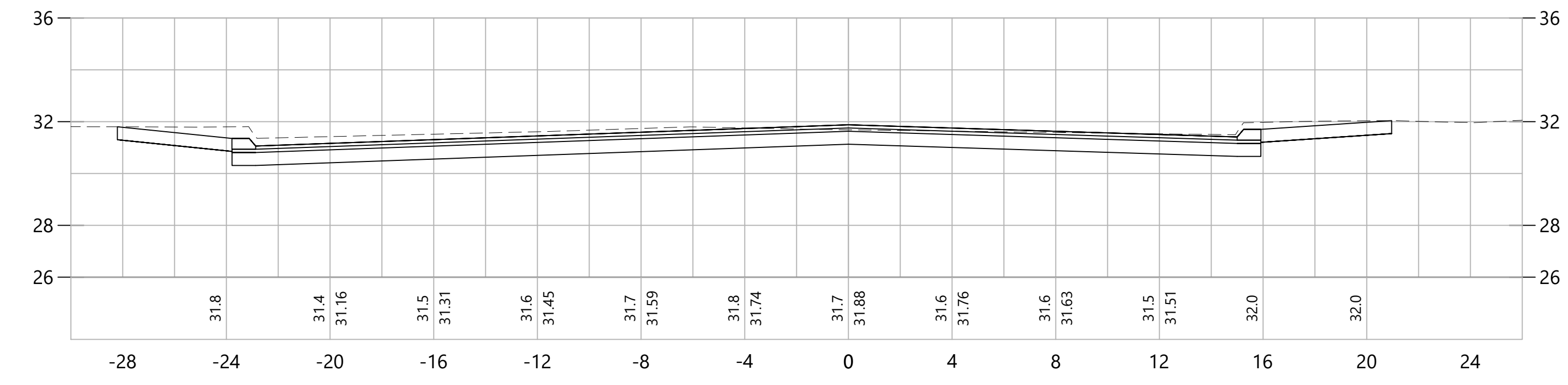
726+50.00



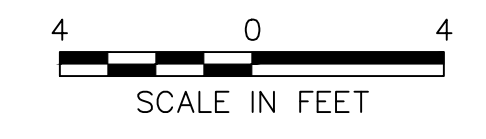
725+50.00



726+25.00




REV.	DATE	DESCRIPTION	REVISIONS	SHEET. NO.



DESIGNER:
JRE
DRAFTER:
TJM
CHECKED BY:
BAA
APPROVED BY: SON

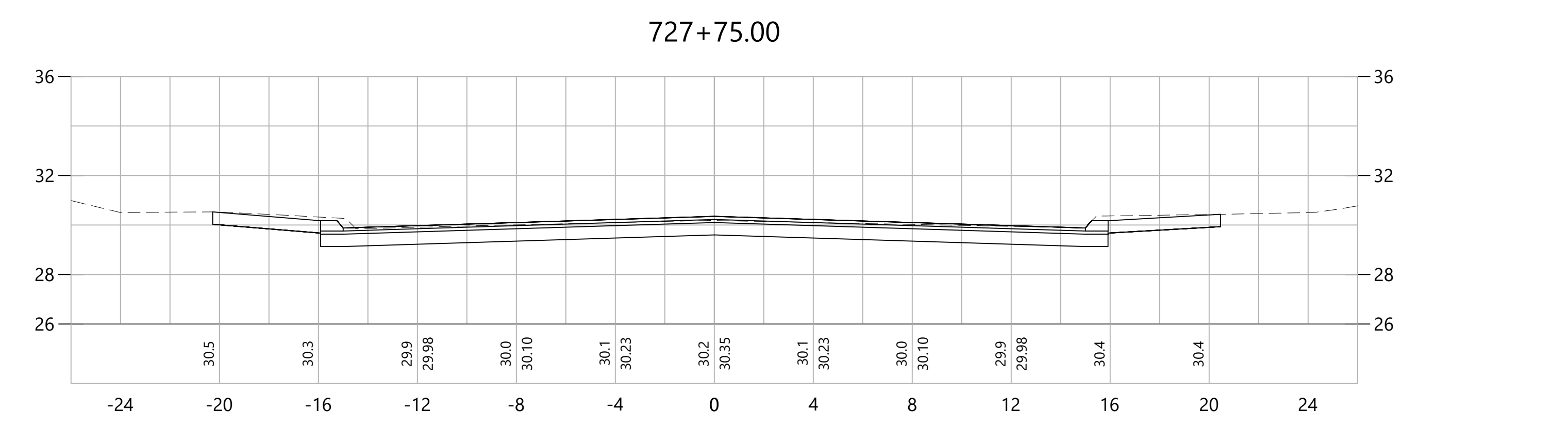
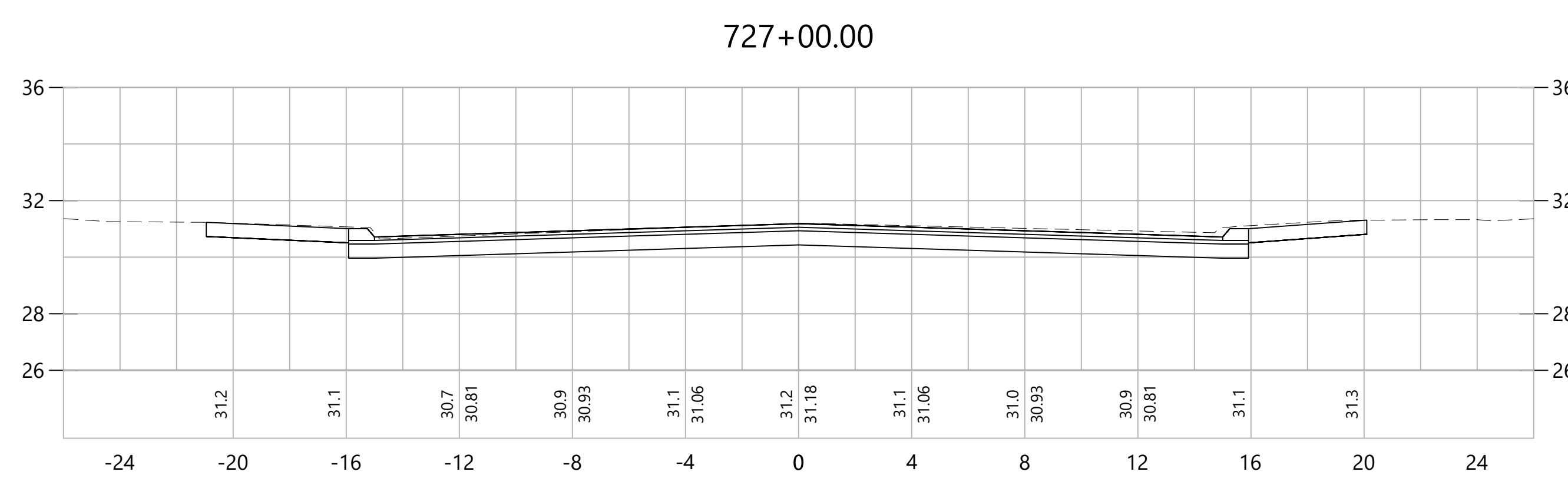
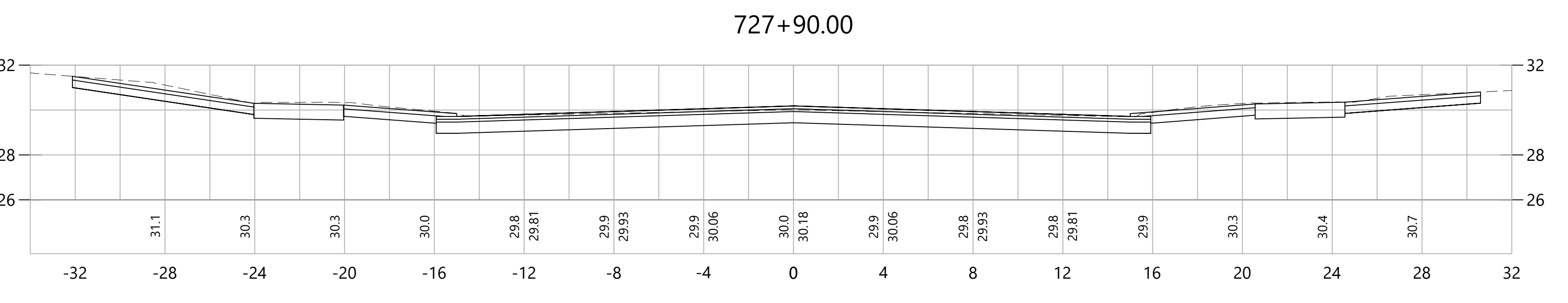
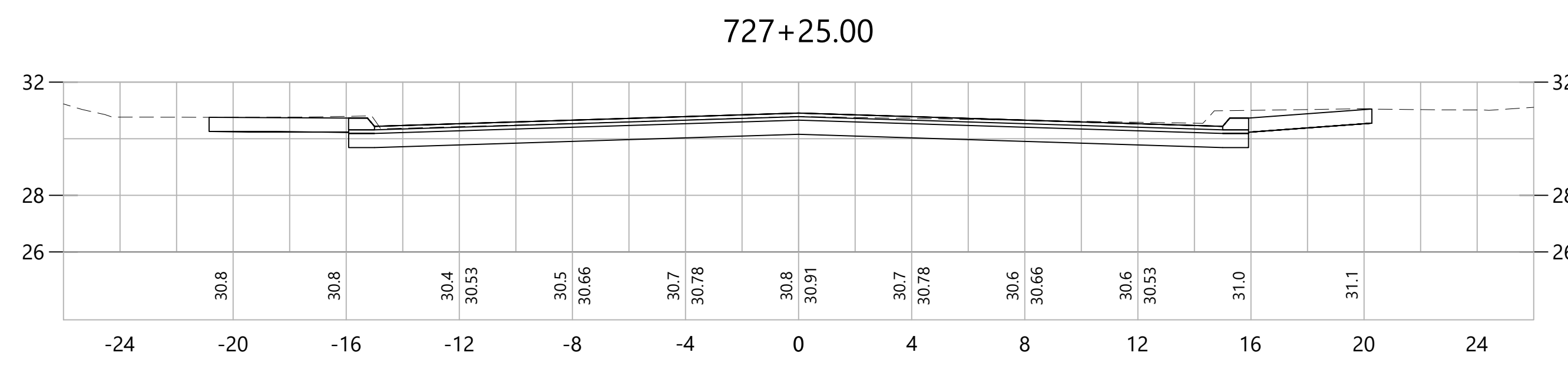
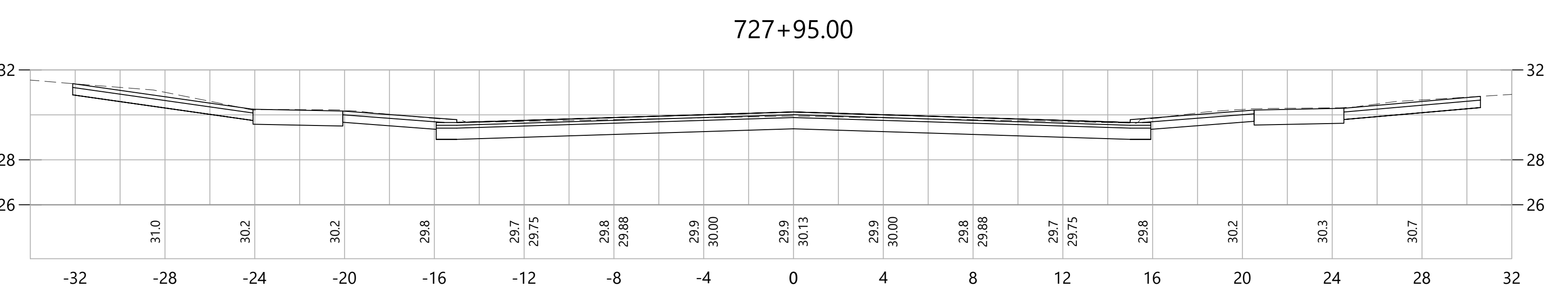
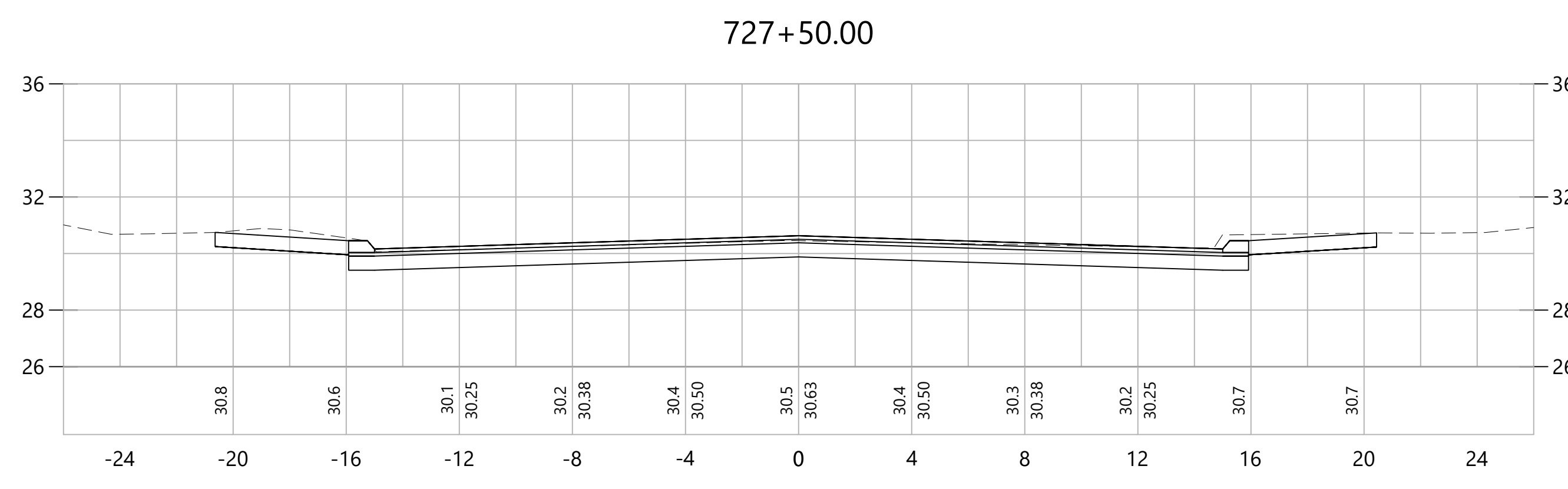
ISSUED FOR CONSTRUCTION DATE: JANUARY, 2020



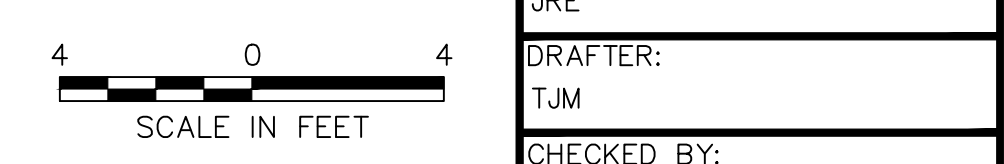
PROJECT TITLE:
CAMBRIDGE DRIVE NEIGHBORHOOD
ROADWAY IMPROVEMENT PROJECT
VARIOUS LOCATIONS
CADD FILENAME: CRO-0X-CAM-PRIN-SUT-4241300.DWG

TOWN:
EAST HARTFORD, CONNECTICUT
DRAWING TITLE:
CROSS SECTIONS
OXFORD DRIVE/CAMBRIDGE DRIVE

PROJECT NO.:
42413.00
DRAWING NO.:
CRO-150
SHEET NO.:
270 OF 294




REV.	DATE	DESCRIPTION	SHEET. NO.



DESIGNER:
JRE
DRAFTER:
TJM
CHECKED BY:
BAA
APPROVED BY: SON

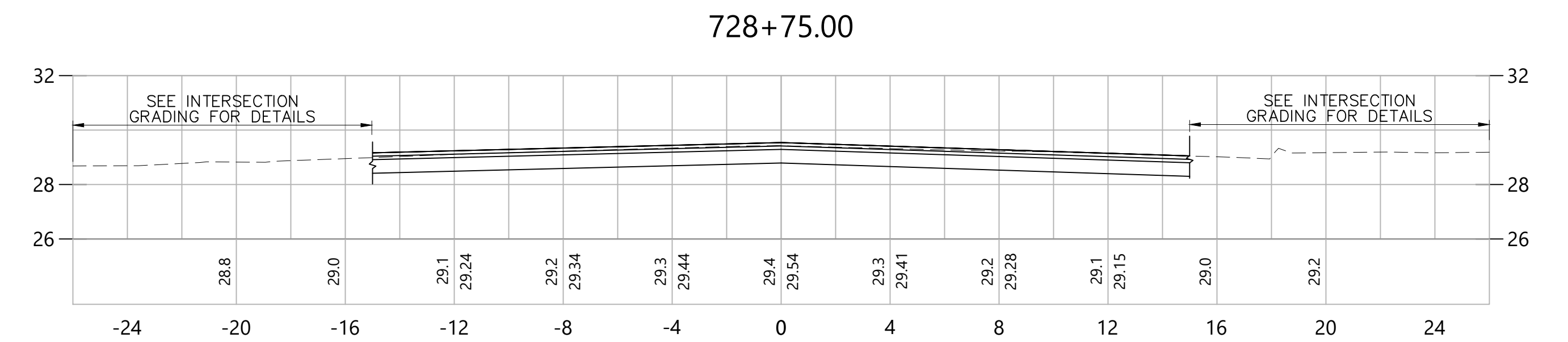
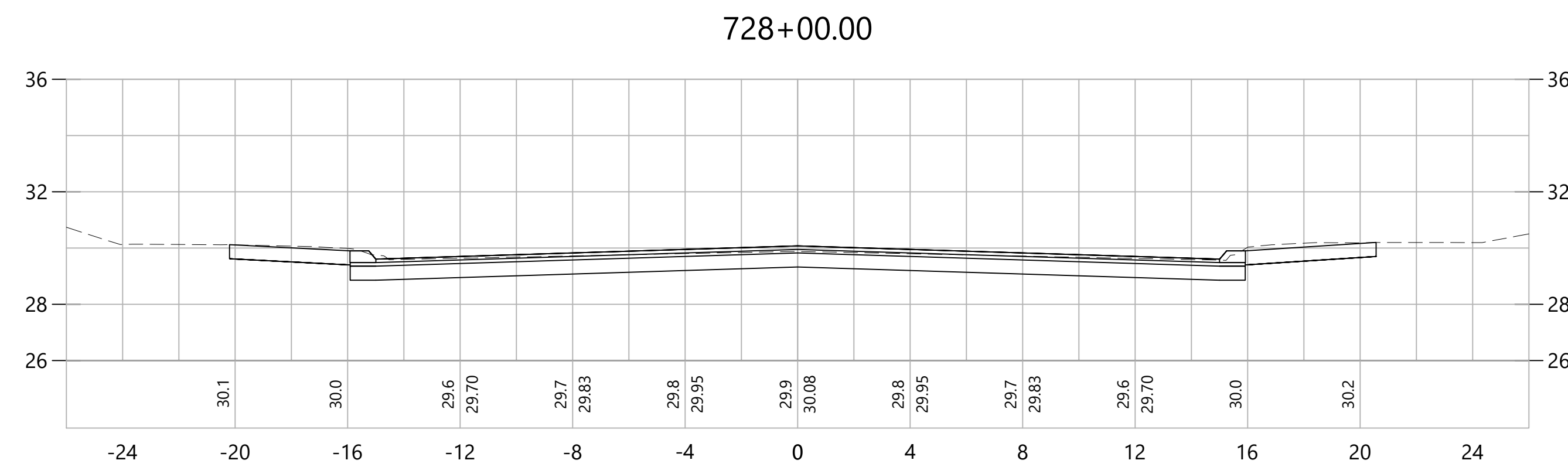
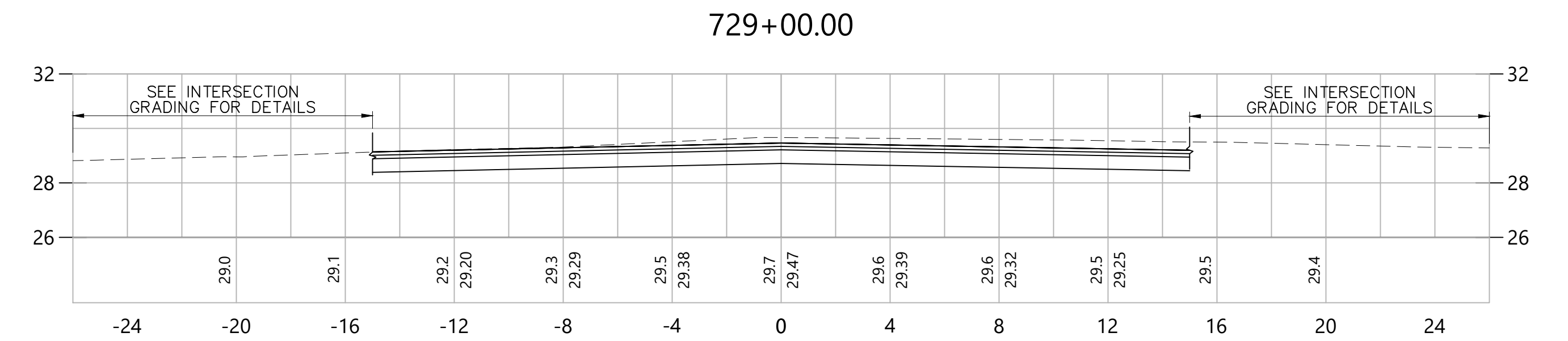
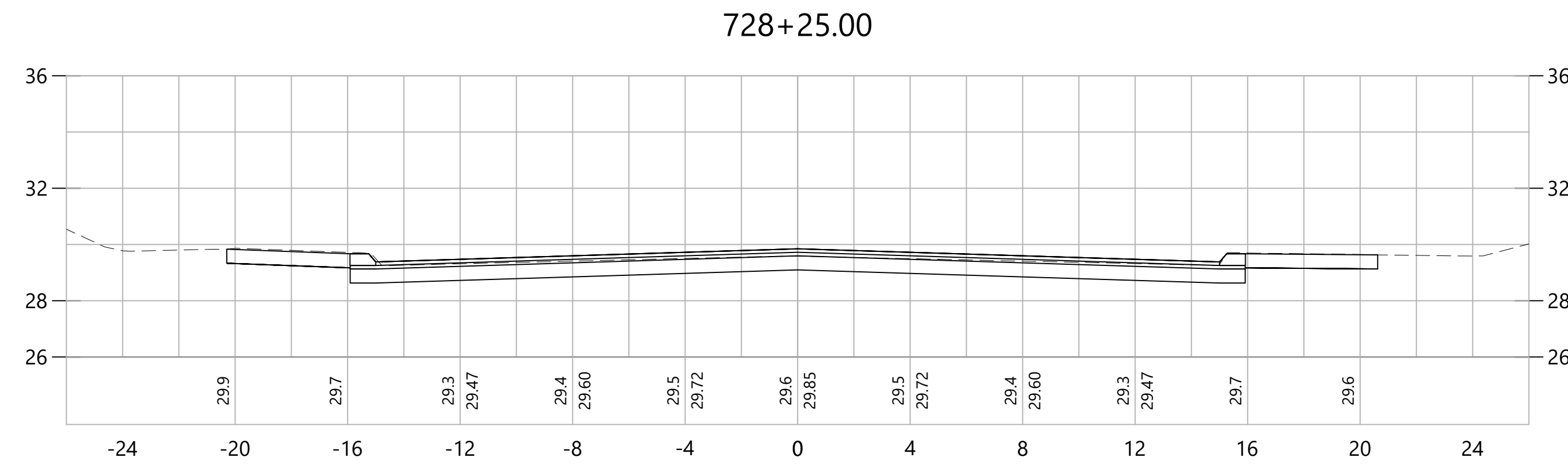
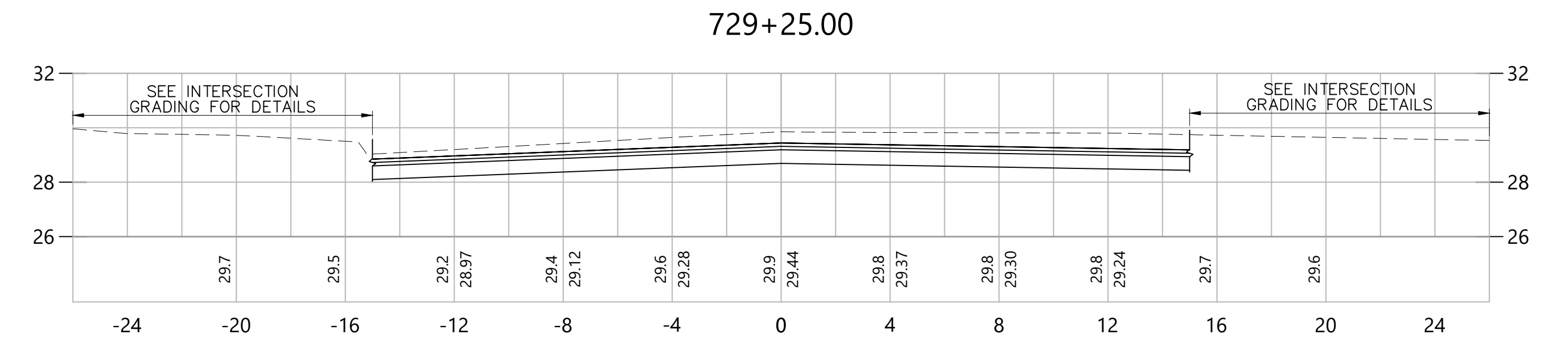
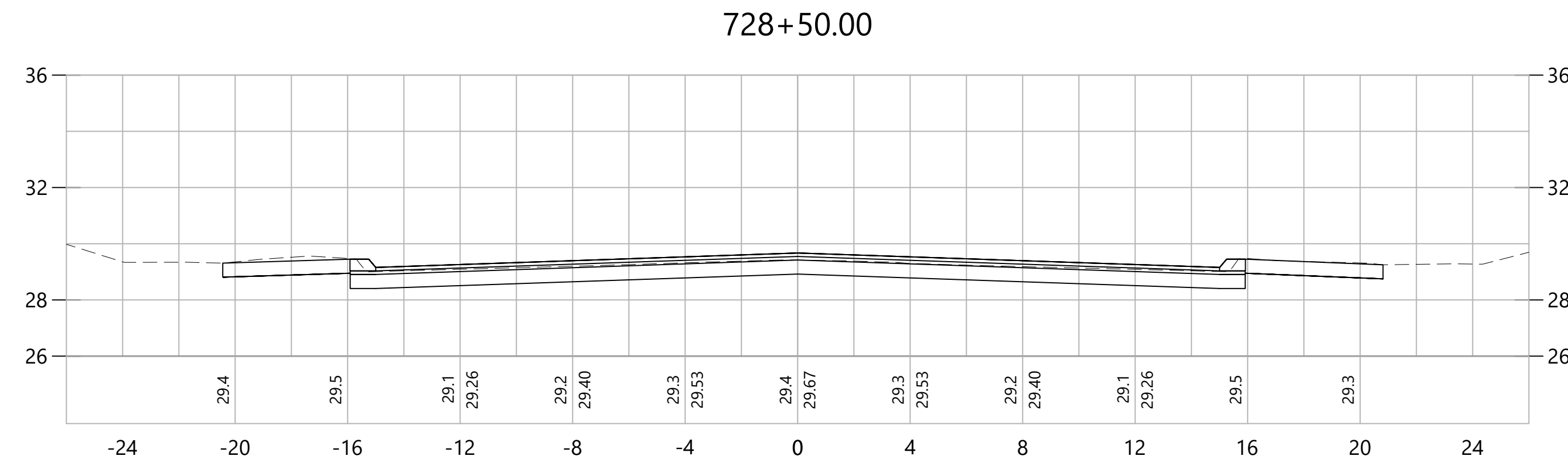
ISSUED FOR CONSTRUCTION DATE: JANUARY, 2020



PROJECT TITLE:
CAMBRIDGE DRIVE NEIGHBORHOOD
ROADWAY IMPROVEMENT PROJECT
VARIOUS LOCATIONS
CADD FILENAME: CRO-0X-CAM-PRIN-SUT-4241300.DWG

TOWN:
EAST HARTFORD, CONNECTICUT
DRAWING TITLE:
CROSS SECTIONS
OXFORD DRIVE/CAMBRIDGE DRIVE

PROJECT NO.:
42413.00
DRAWING NO.:
CRO-151
SHEET NO.:
271 OF 294



REV.	DATE	DESCRIPTION	SHEET. NO.

SCALE IN FEET

DESIGNER: JRE
 DRAFTER: TJM
 CHECKED BY: BAA
 APPROVED BY: SON

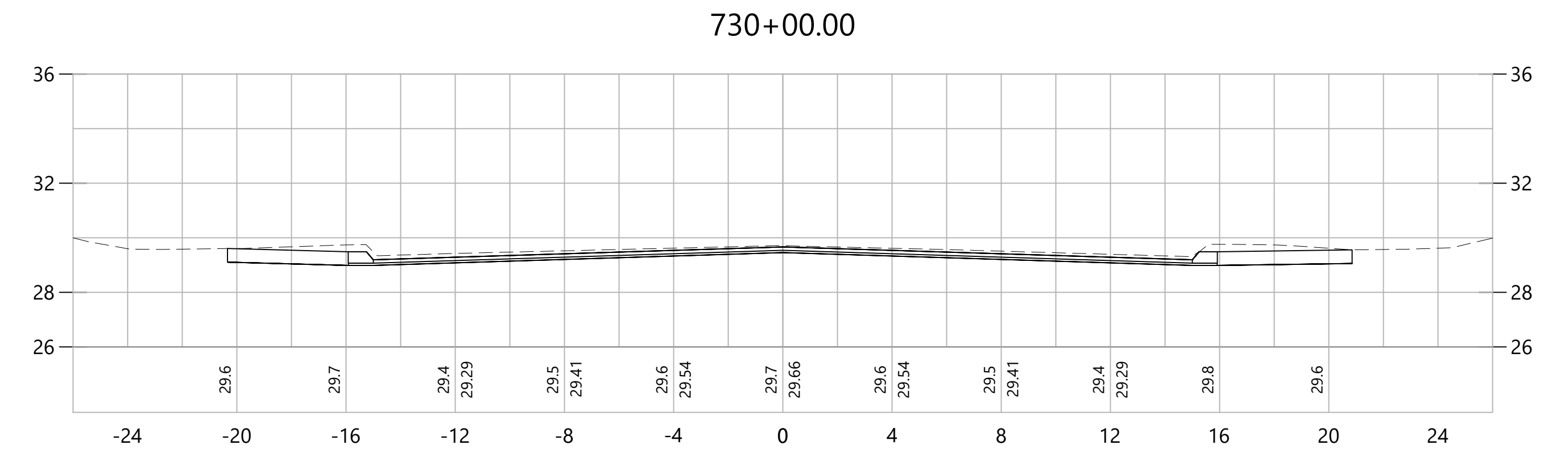
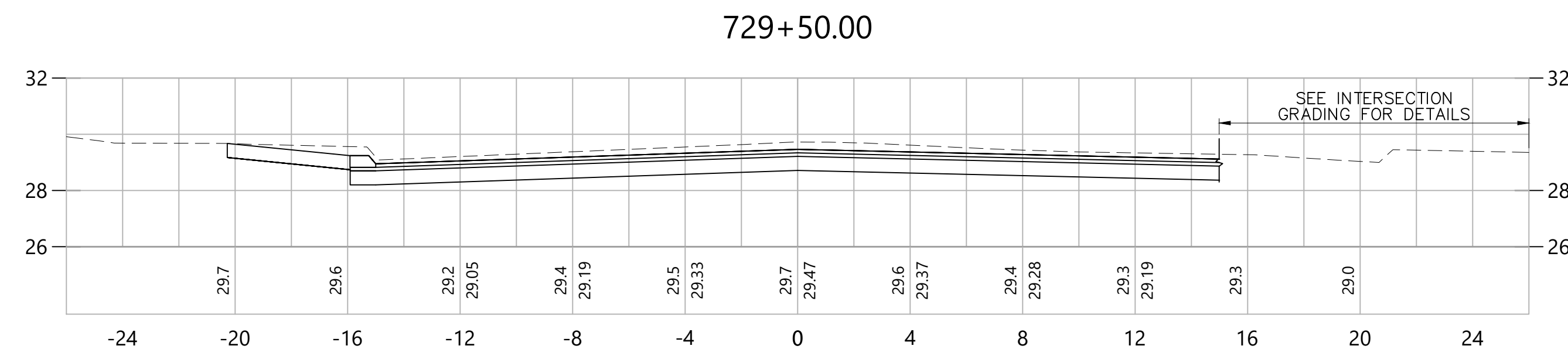
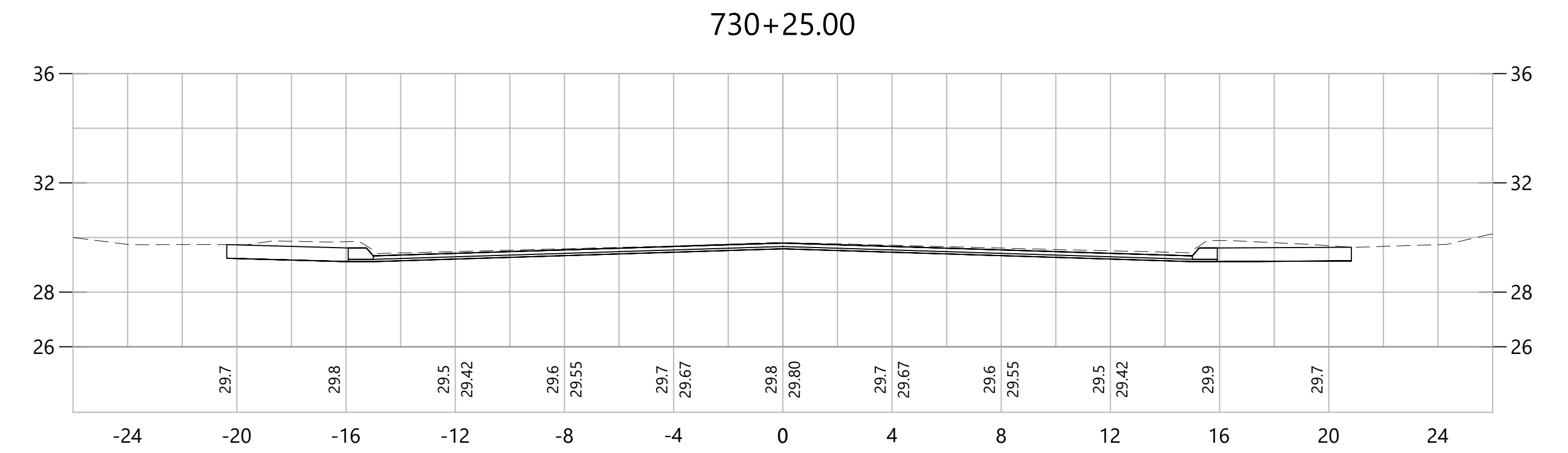
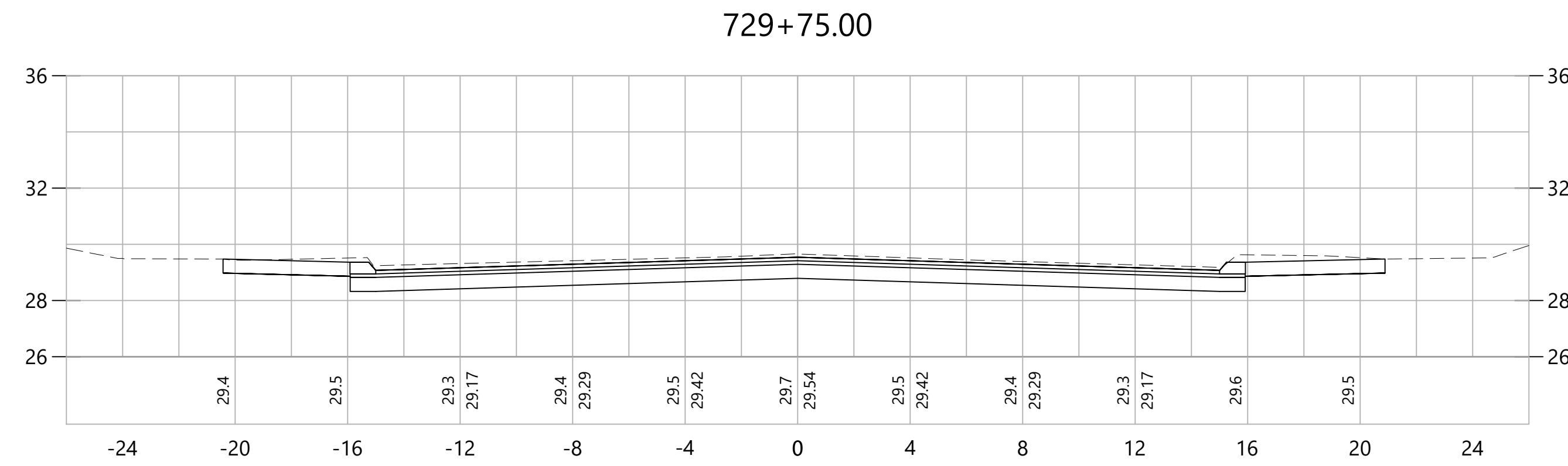
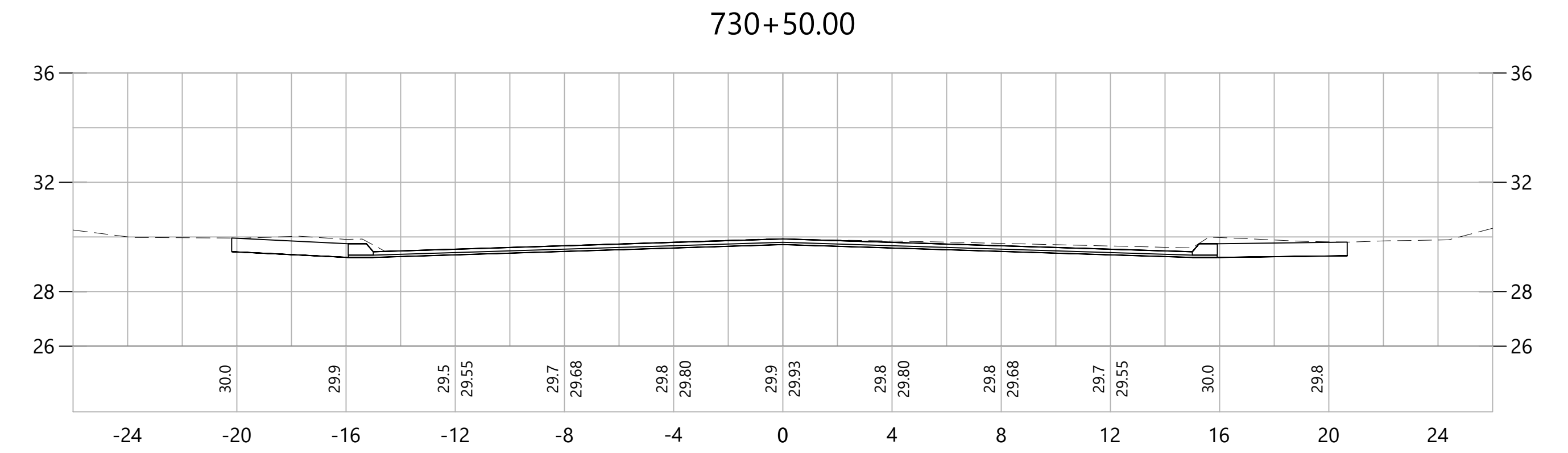
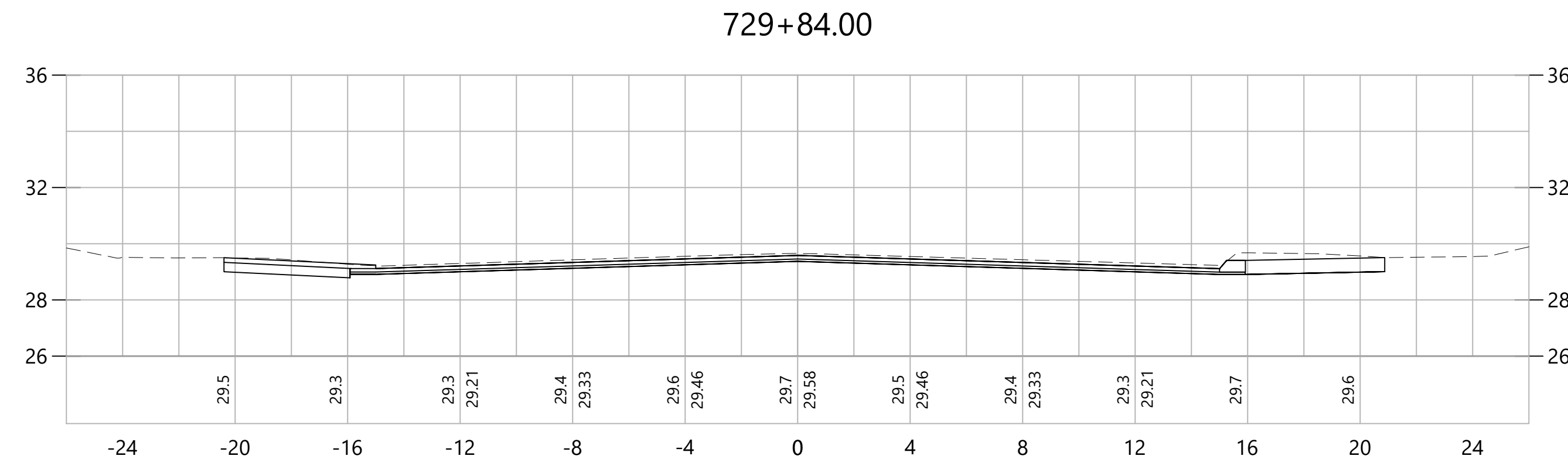
ISSUED FOR CONSTRUCTION DATE: JANUARY, 2020



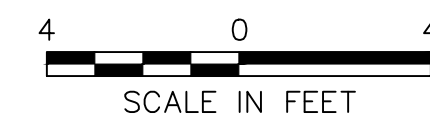
PROJECT TITLE:
CAMBRIDGE DRIVE NEIGHBORHOOD ROADWAY IMPROVEMENT PROJECT
 VARIOUS LOCATIONS
 CADD FILENAME: CRO-0X-CAM-PRIN-SUT-4241300.DWG

TOWN: EAST HARTFORD, CONNECTICUT
 DRAWING TITLE:
CROSS SECTIONS
 OXFORD DRIVE/CAMBRIDGE DRIVE

PROJECT NO.: **42413.00**
 DRAWING NO.: **CRO-152**
 SHEET NO.: **272 OF 294**



REV.	DATE	DESCRIPTION	SHEET. NO.




DESIGNER:
JRE
DRAFTER:
TJM
CHECKED BY:
BAA
APPROVED BY: SON



Engineers Scientists Planners Designers

ISSUED FOR CONSTRUCTION DATE: JANUARY, 2020



PROJECT TITLE:
**CAMBRIDGE DRIVE NEIGHBORHOOD
ROADWAY IMPROVEMENT PROJECT
VARIOUS LOCATIONS**

CADD FILENAME: CRO-0X-CAM-PRIN-SUT-4241300.DWG

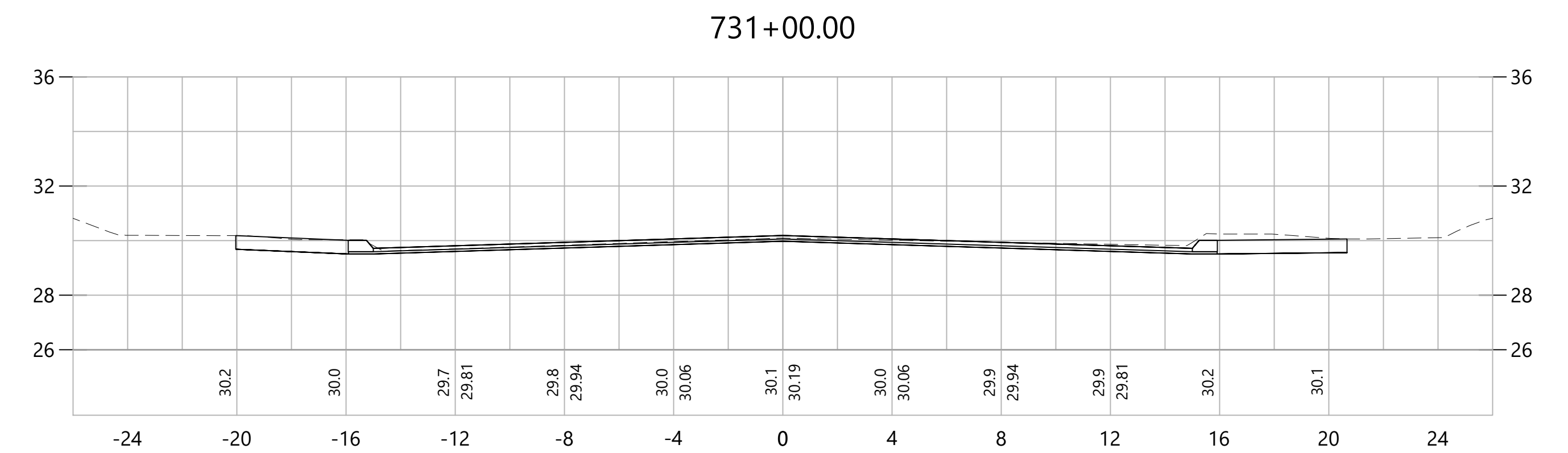
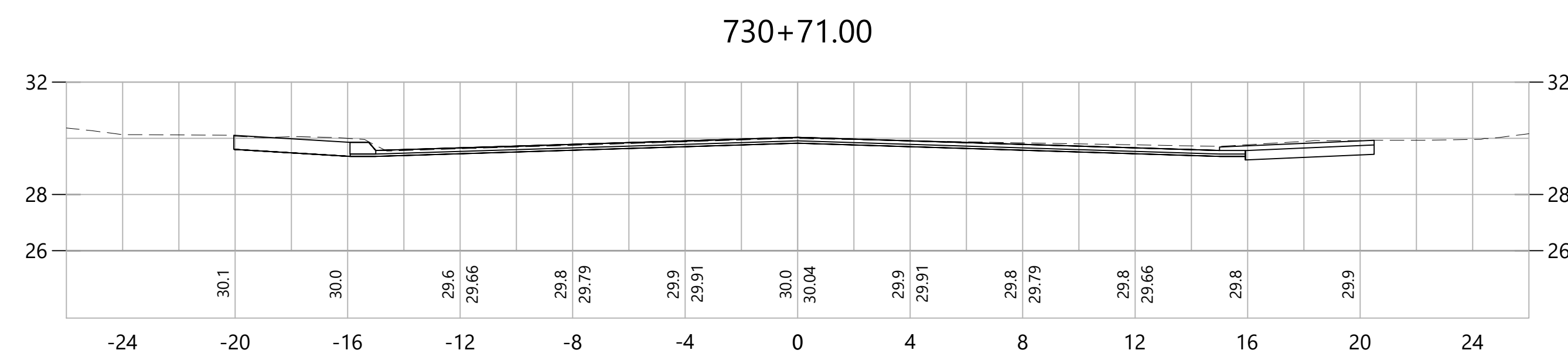
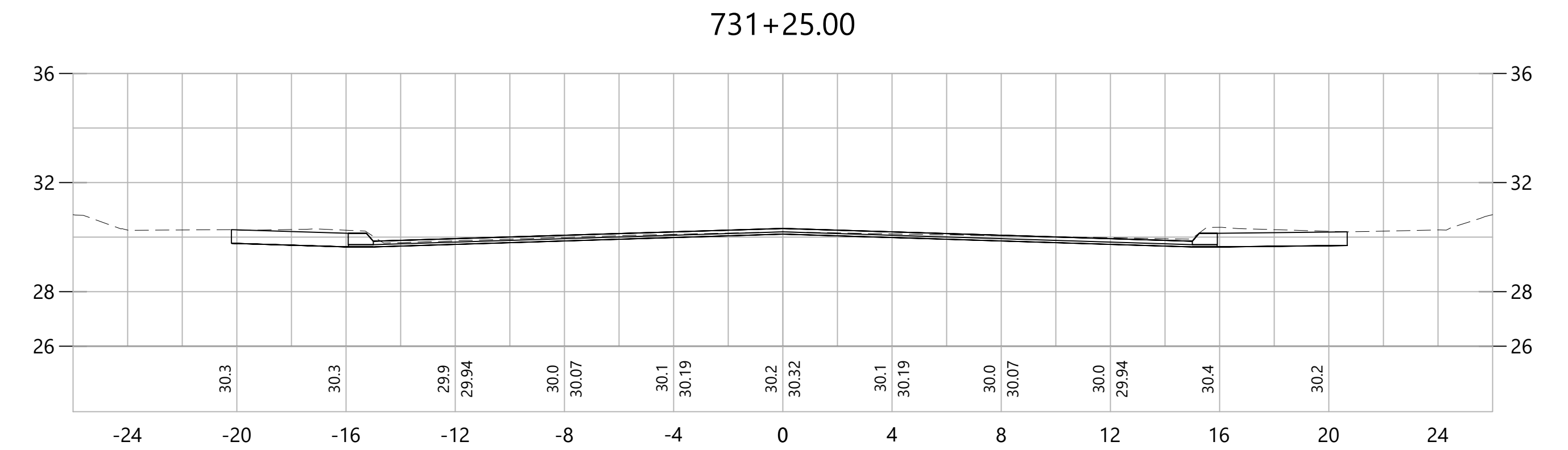
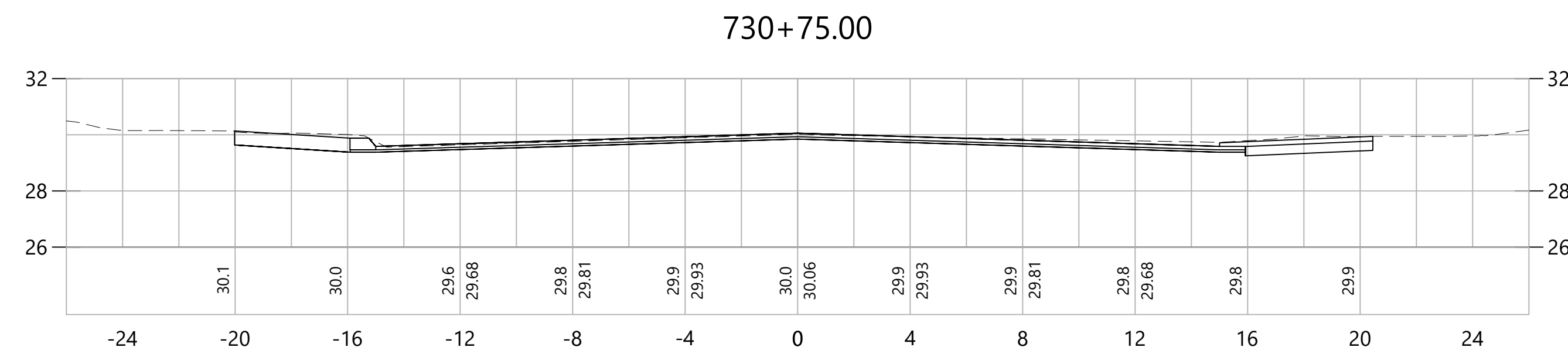
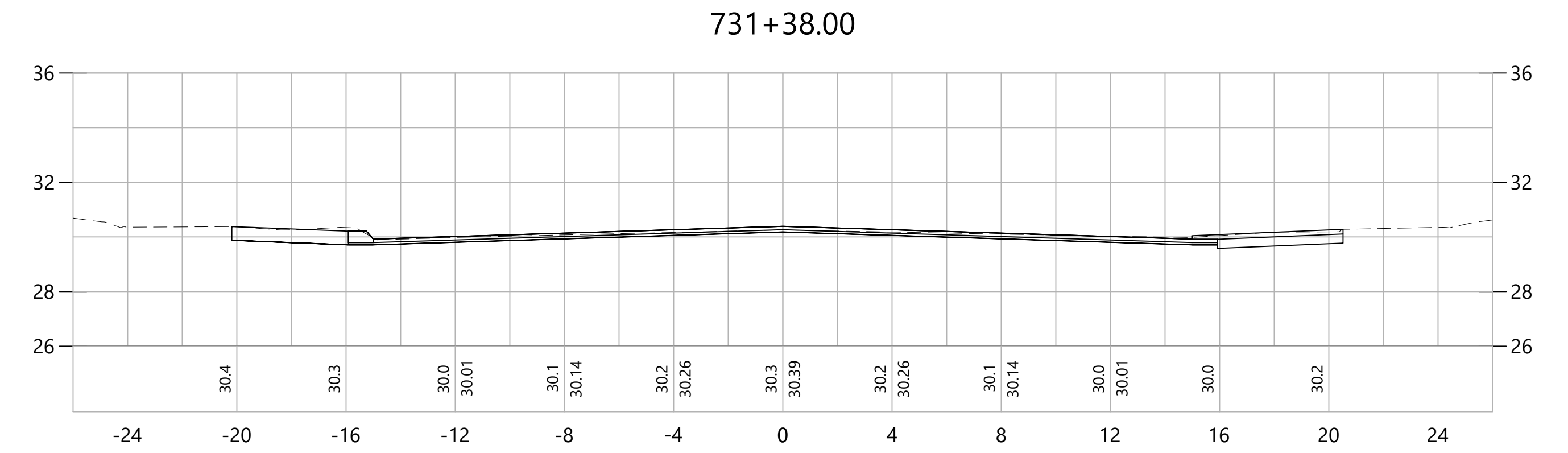
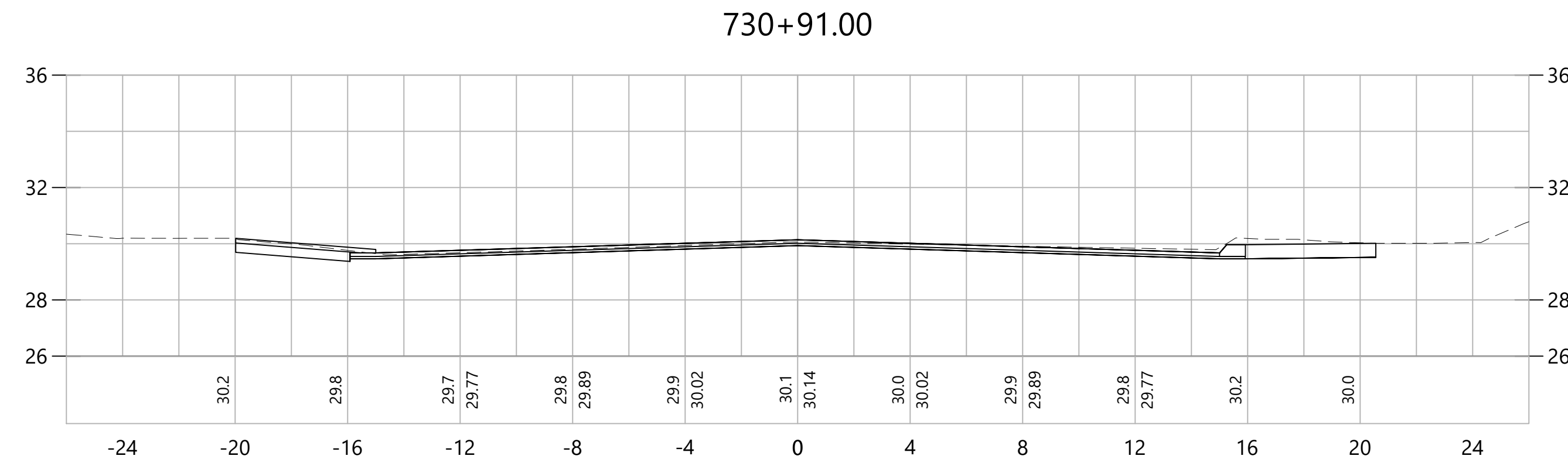
TOWN:
EAST HARTFORD, CONNECTICUT

DRAWING TITLE:
**CROSS SECTIONS
OXFORD DRIVE/CAMBRIDGE DRIVE**

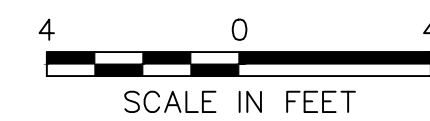
PROJECT NO.:
42413.00

DRAWING NO.:
CRO-153

SHEET NO.:
273 OF 294




REV.	DATE	DESCRIPTION	SHEET. NO.



DESIGNER:
JRE
DRAFTER:
TJM
CHECKED BY:
BAA
APPROVED BY: SON

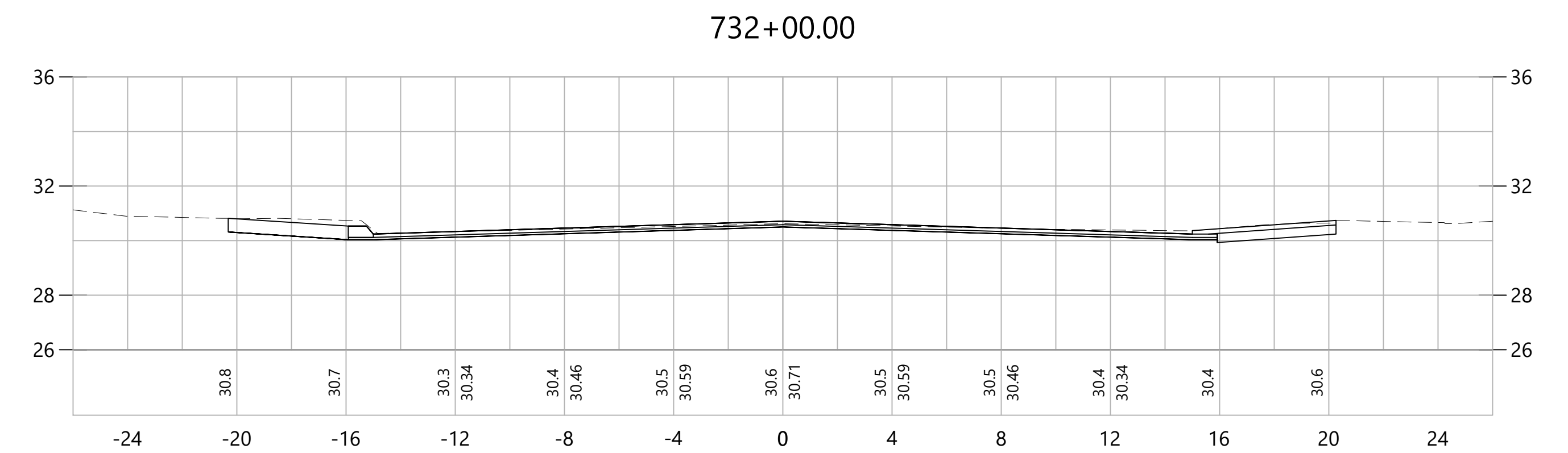
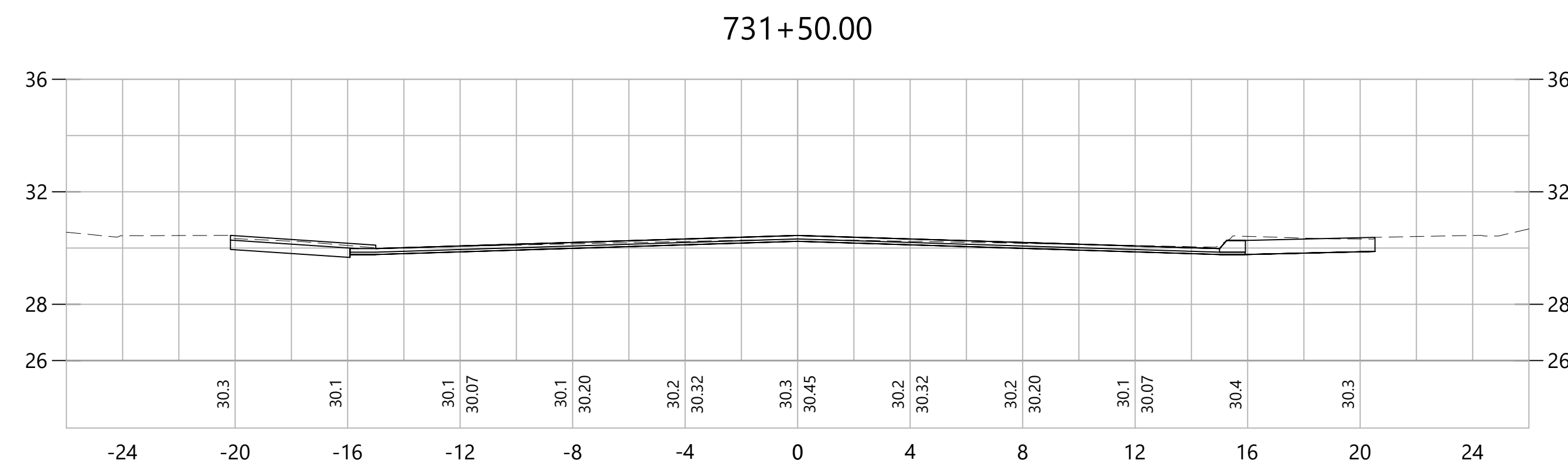
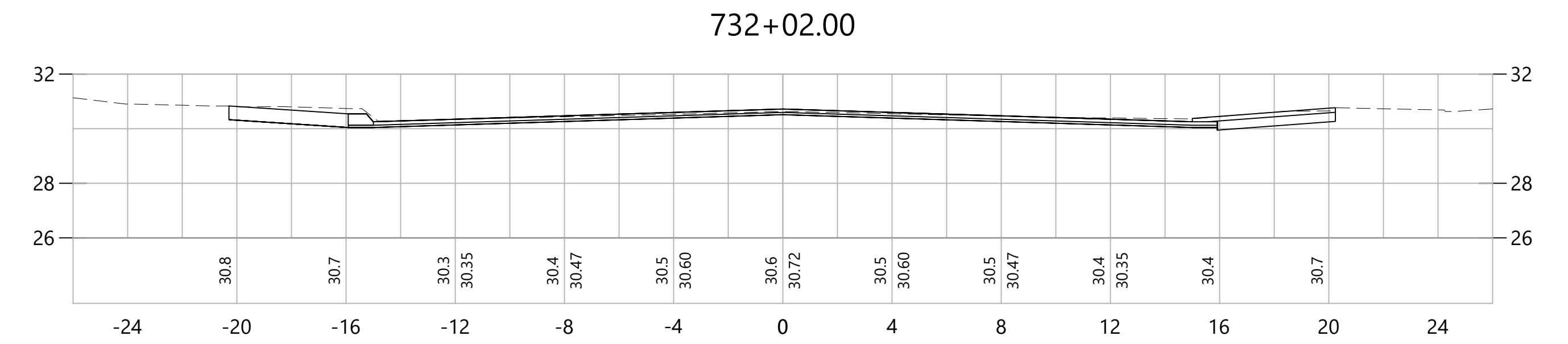
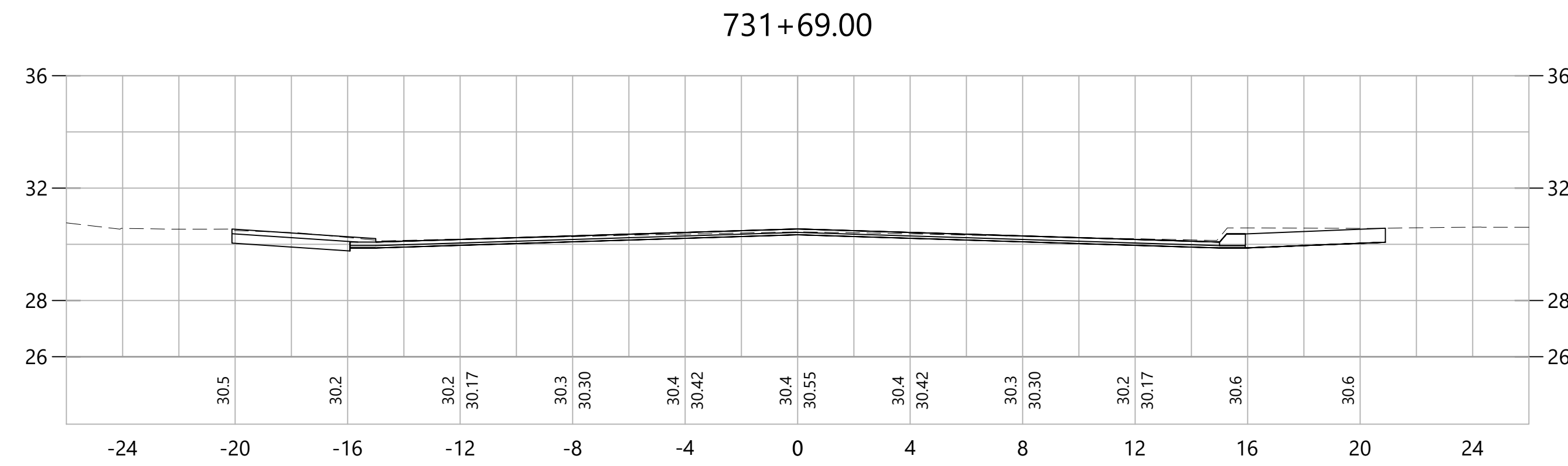
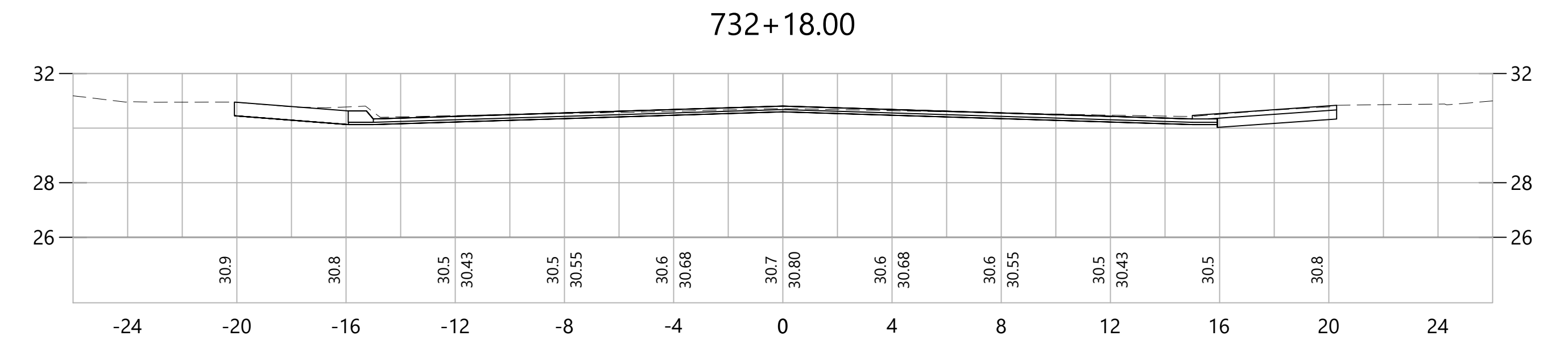
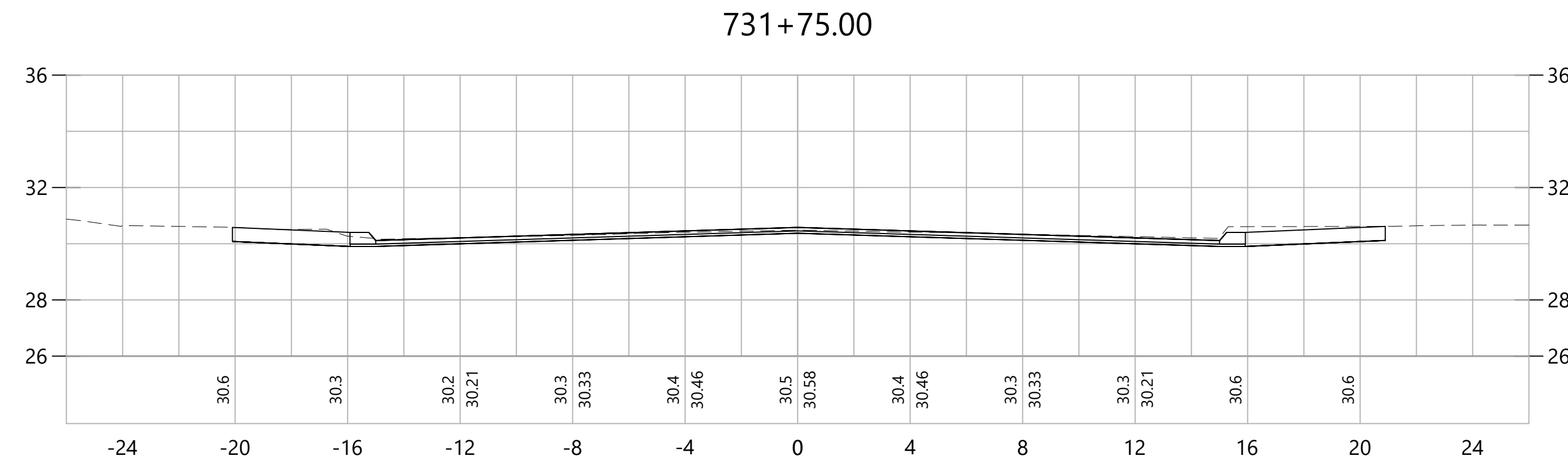
ISSUED FOR CONSTRUCTION DATE: JANUARY, 2020



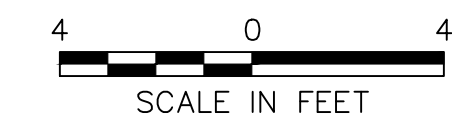
PROJECT TITLE:
**CAMBRIDGE DRIVE NEIGHBORHOOD
ROADWAY IMPROVEMENT PROJECT
VARIOUS LOCATIONS**
CADD FILENAME: CRO-0X-CAM-PRIN-SUT-4241300.DWG

TOWN:
EAST HARTFORD, CONNECTICUT
DRAWING TITLE:
**CROSS SECTIONS
OXFORD DRIVE/CAMBRIDGE DRIVE**


PROJECT NO.:
42413.00
DRAWING NO.:
CRO-154
SHEET NO.:
274 OF 294



REV.	DATE	DESCRIPTION	SHEET. NO.




DESIGNER:
JRE
DRAFTER:
TJM
CHECKED BY:
BAA
APPROVED BY: SON



Engineers Scientists Planners Designers

ISSUED FOR CONSTRUCTION DATE: JANUARY, 2020



PROJECT TITLE:
**CAMBRIDGE DRIVE NEIGHBORHOOD
ROADWAY IMPROVEMENT PROJECT
VARIOUS LOCATIONS**

CADD FILENAME: CRO-0X-CAM-PRIN-SUT-4241300.DWG

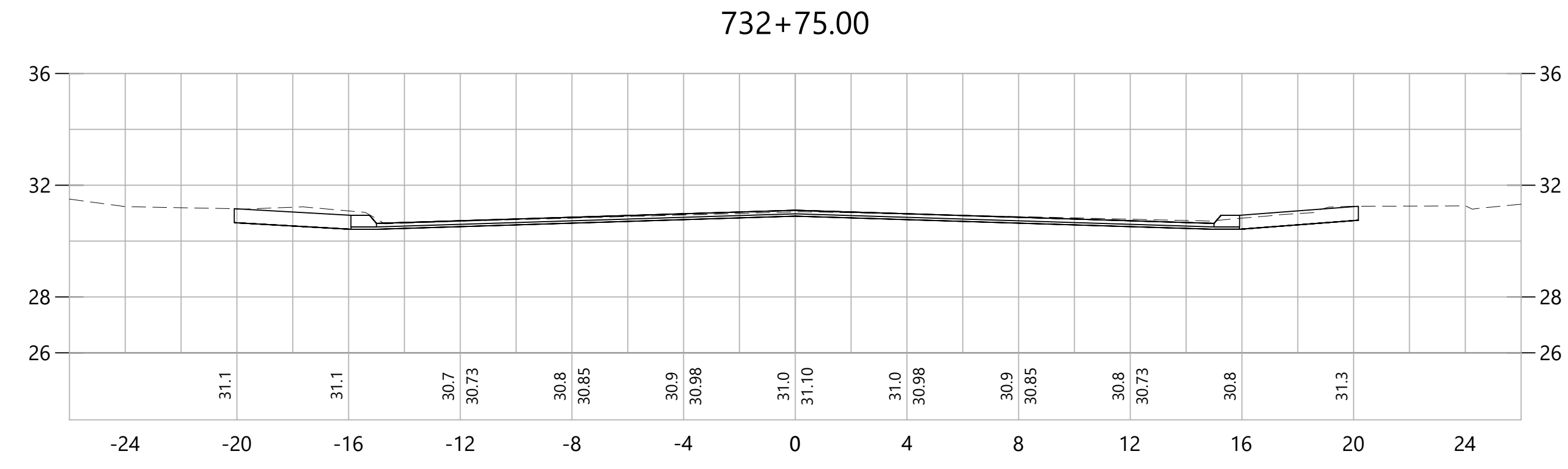
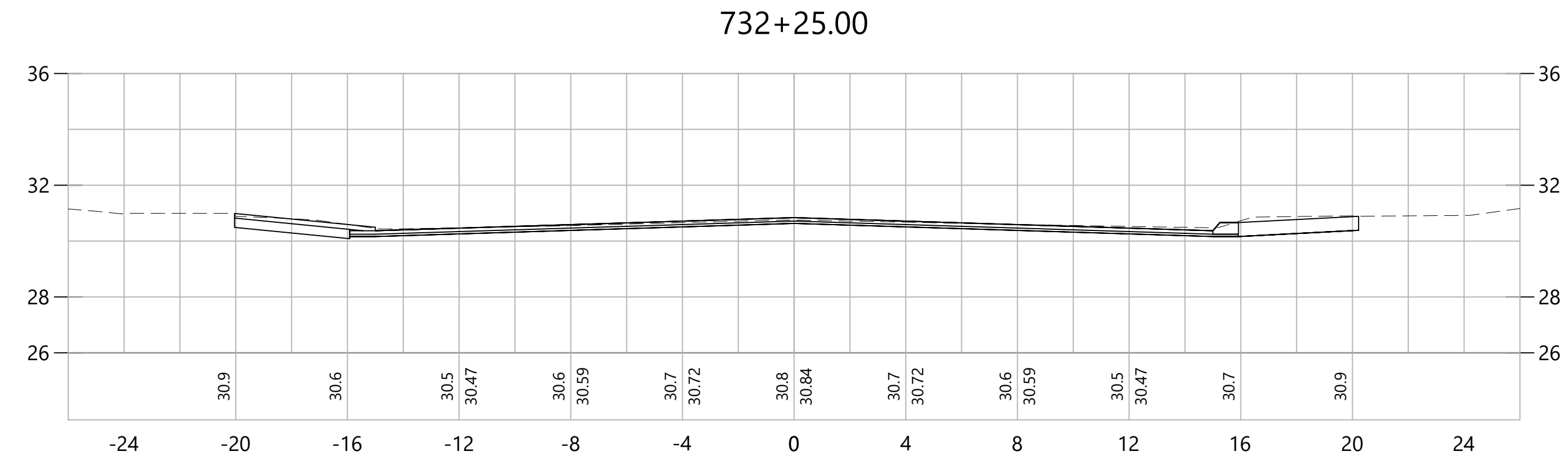
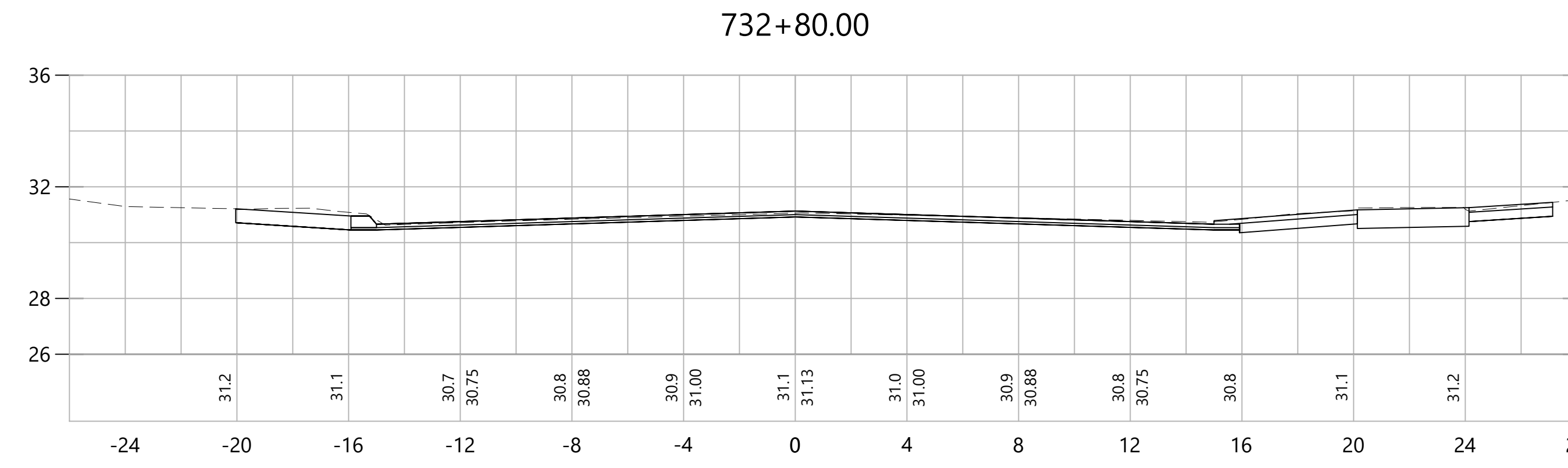
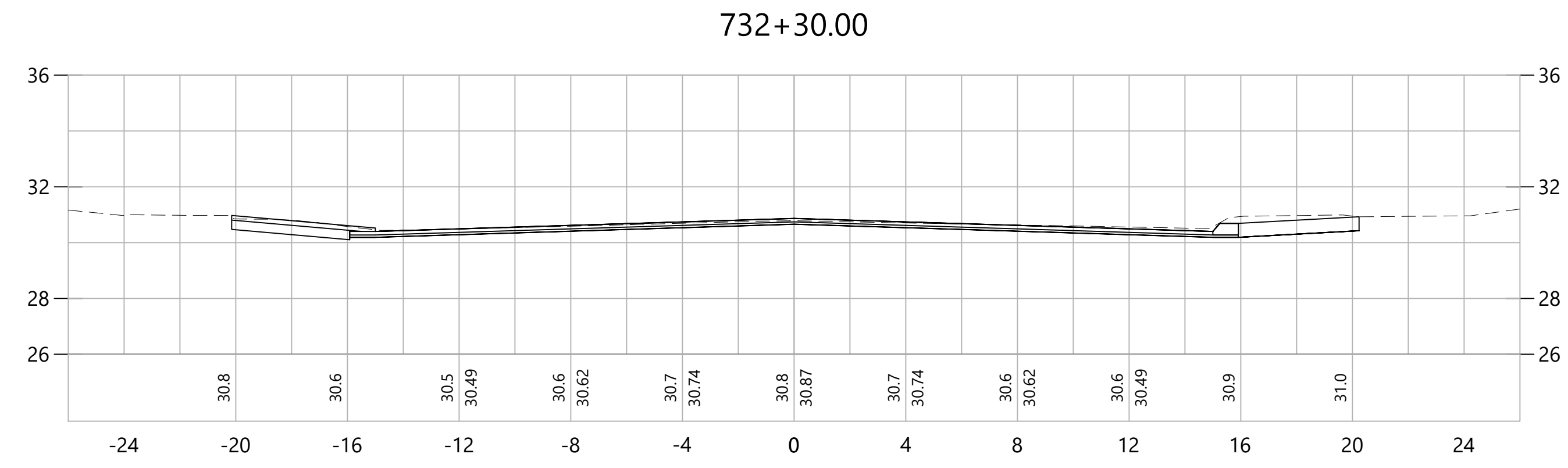
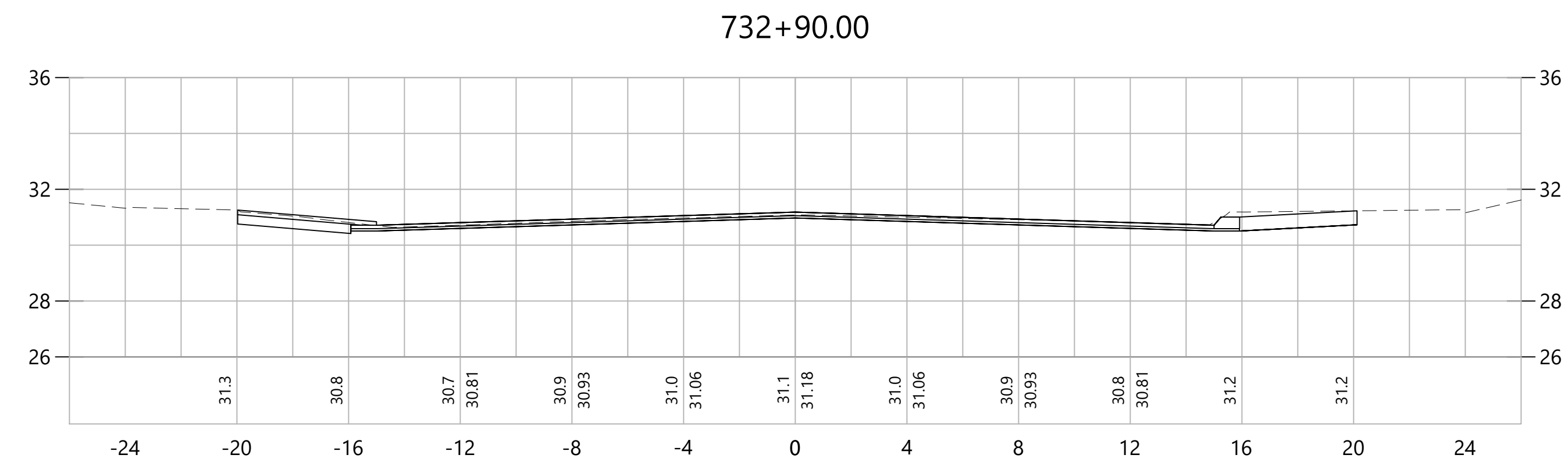
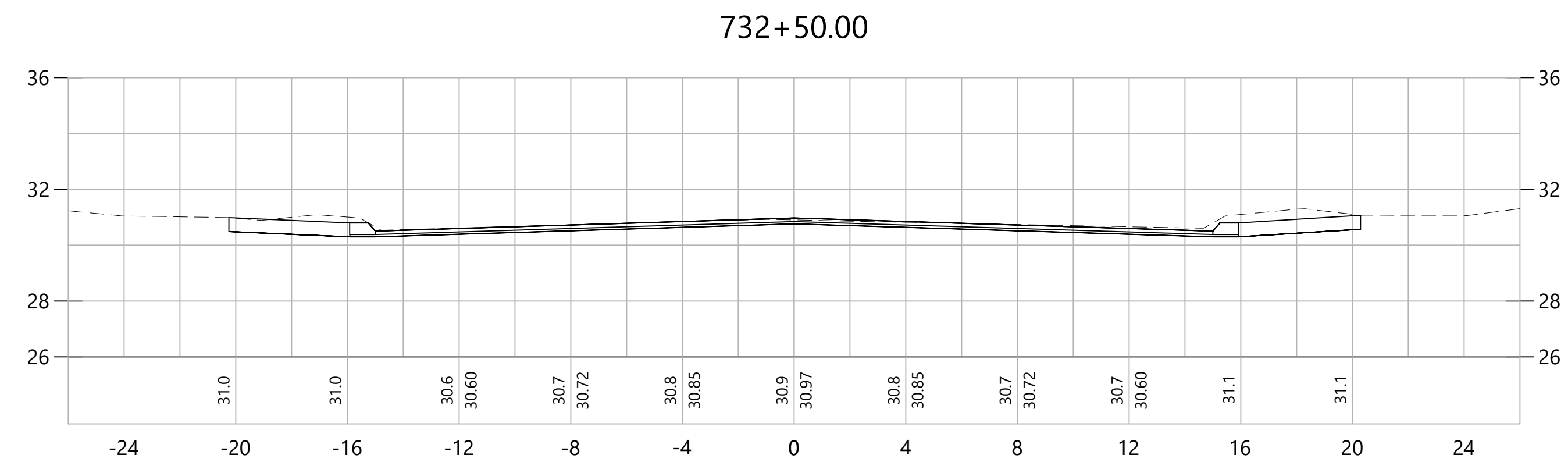
TOWN:
EAST HARTFORD, CONNECTICUT

DRAWING TITLE:
**CROSS SECTIONS
OXFORD DRIVE/CAMBRIDGE DRIVE**

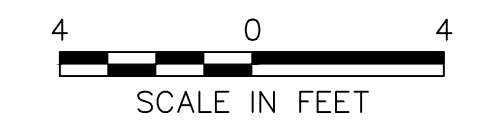
PROJECT NO.:
42413.00

DRAWING NO.:
CRO-155

SHEET NO.:
275 OF 294




REV.	DATE	DESCRIPTION	REVISIONS	SHEET. NO.



DESIGNER:
JRE
DRAFTER:
TJM
CHECKED BY:
BAA
APPROVED BY: SON

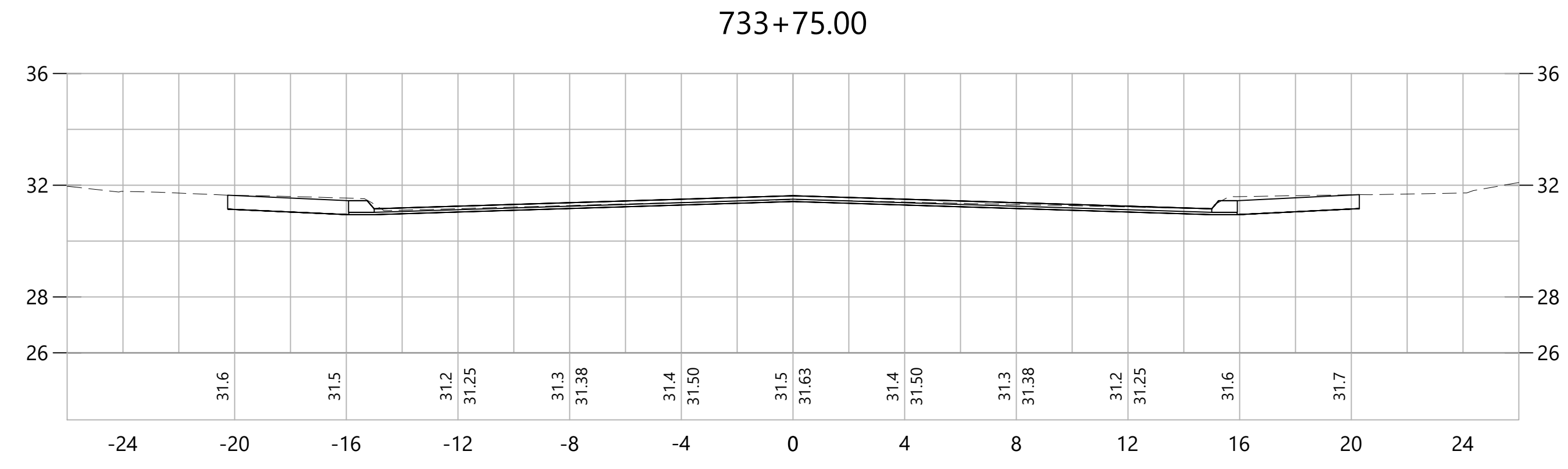
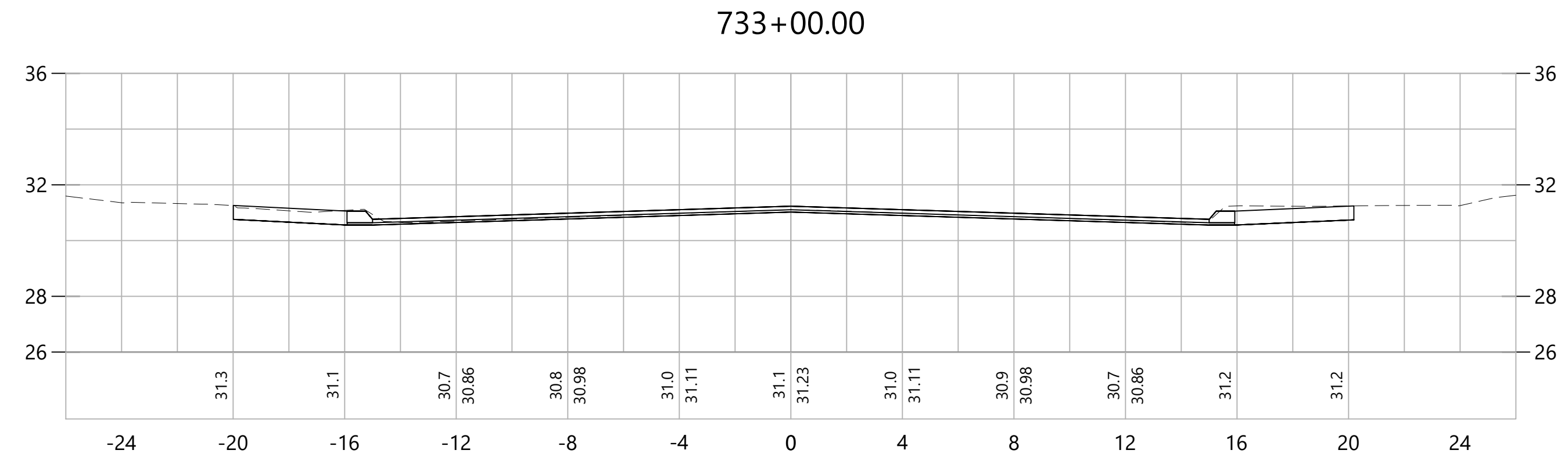
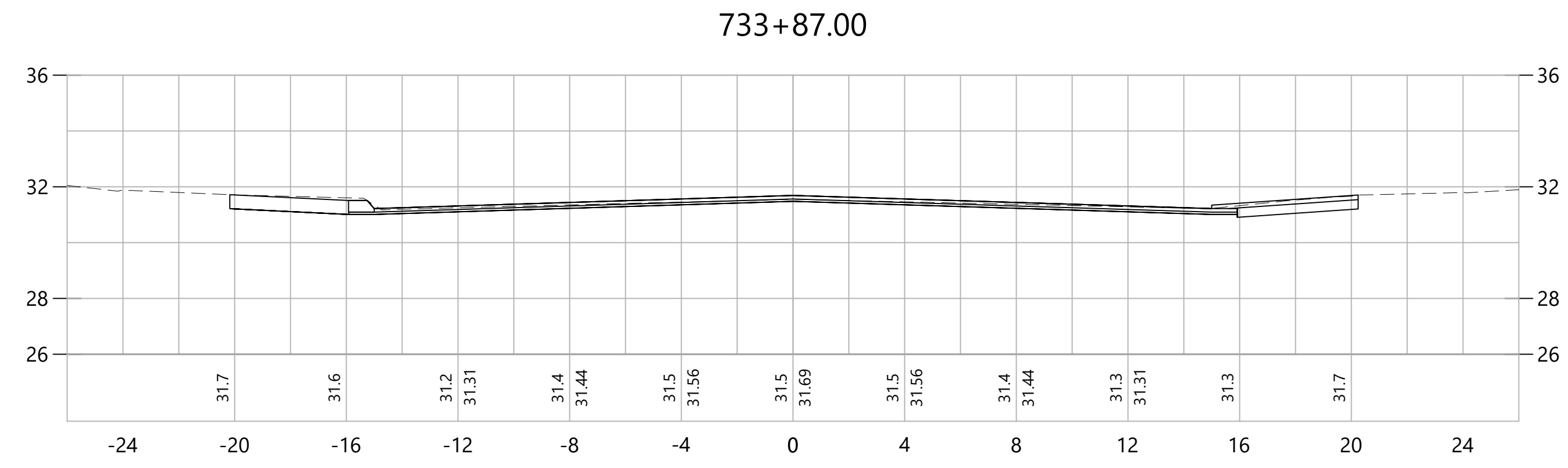
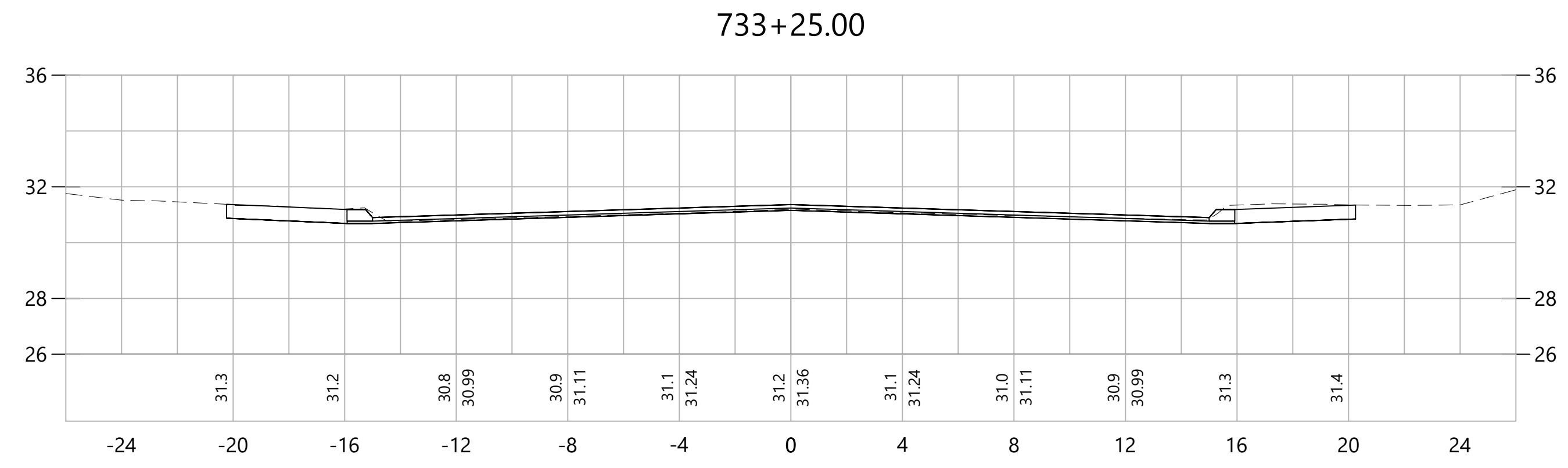
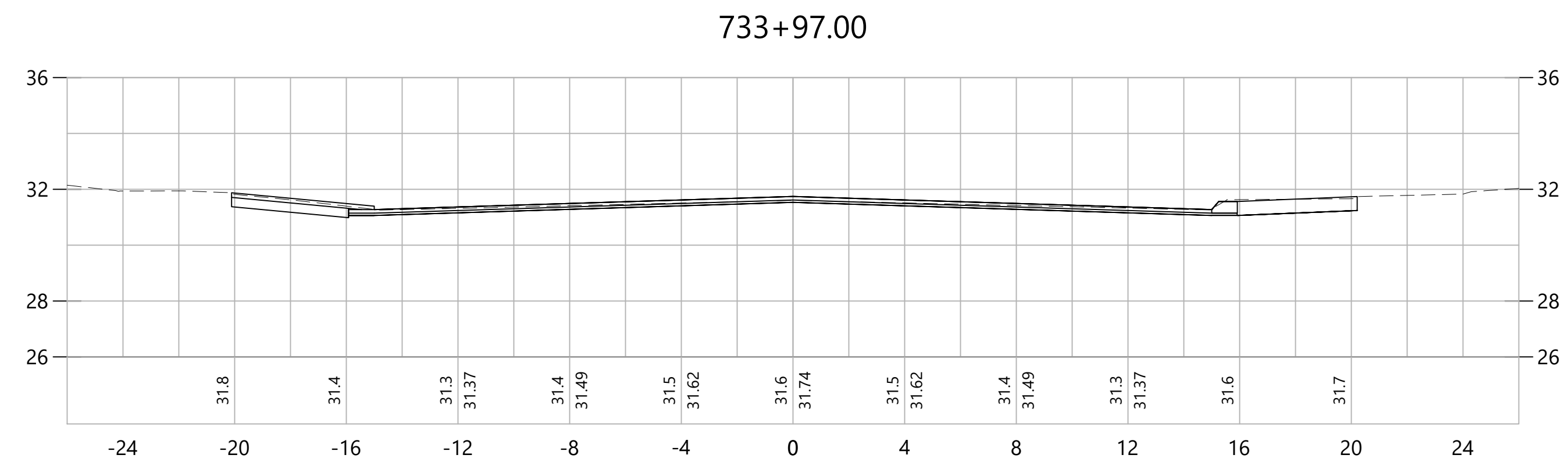
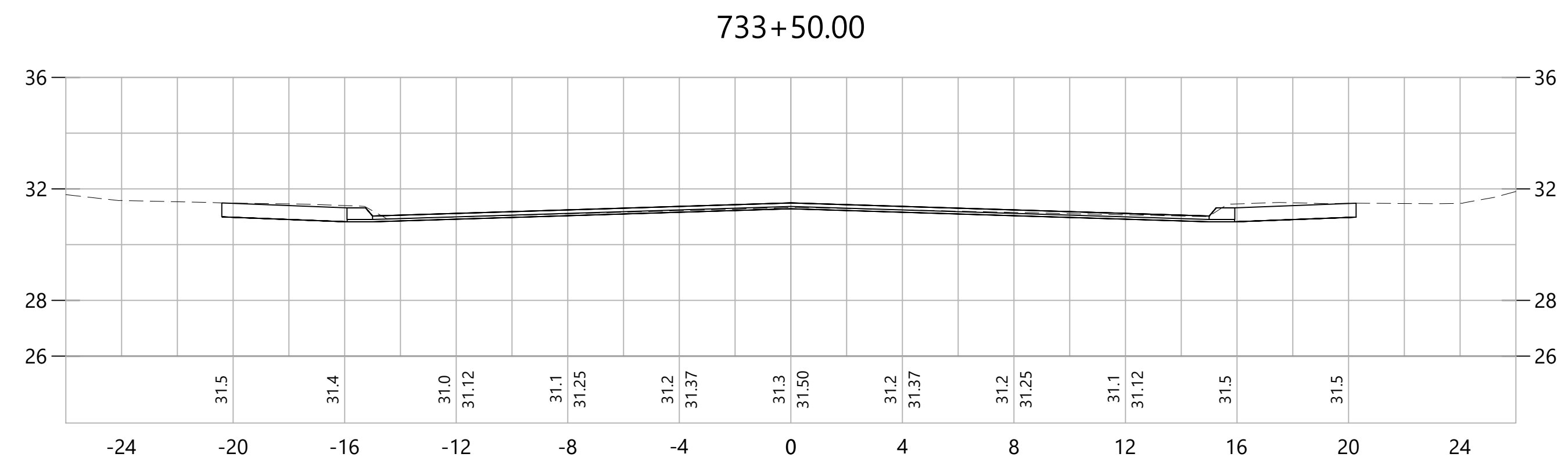
ISSUED FOR CONSTRUCTION DATE: JANUARY, 2020



PROJECT TITLE:
**CAMBRIDGE DRIVE NEIGHBORHOOD
ROADWAY IMPROVEMENT PROJECT
VARIOUS LOCATIONS**
CADD FILENAME: CRO-0X-CAM-PRIN-SUT-4241300.DWG

TOWN:
EAST HARTFORD, CONNECTICUT
DRAWING TITLE:
**CROSS SECTIONS
OXFORD DRIVE/CAMBRIDGE DRIVE**

PROJECT NO.:
42413.00
DRAWING NO.:
CRO-156
SHEET NO.:
276 OF 294




REV.	DATE	DESCRIPTION	SHEET. NO.

SCALE IN FEET

DESIGNER: JRE
 DRAFTER: TJM
 CHECKED BY: BAA
 APPROVED BY: SON

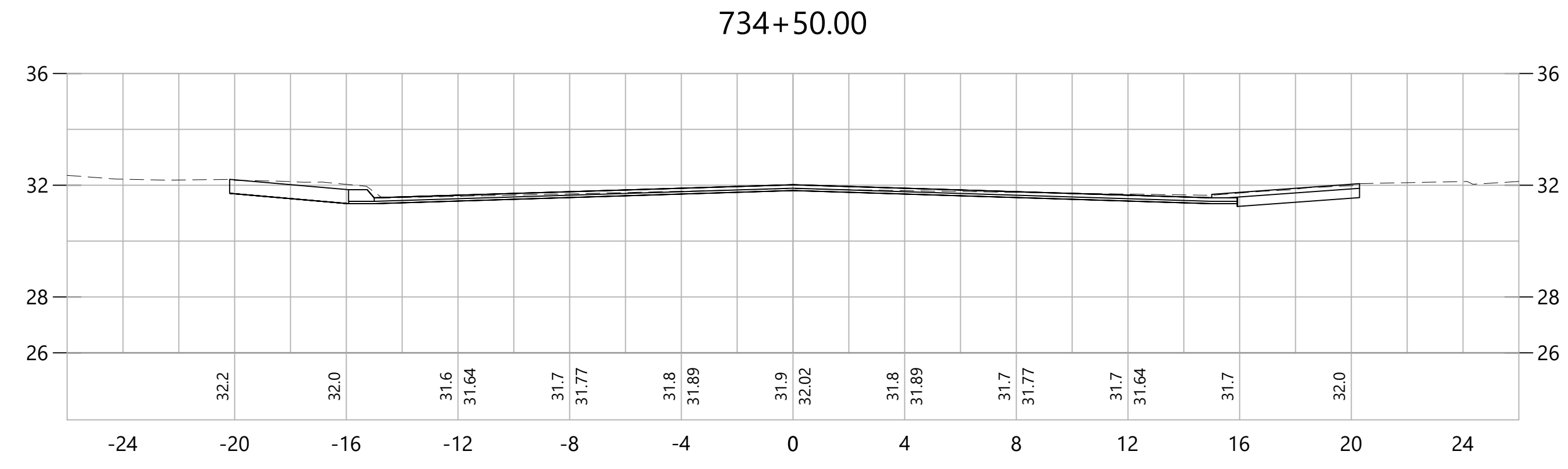
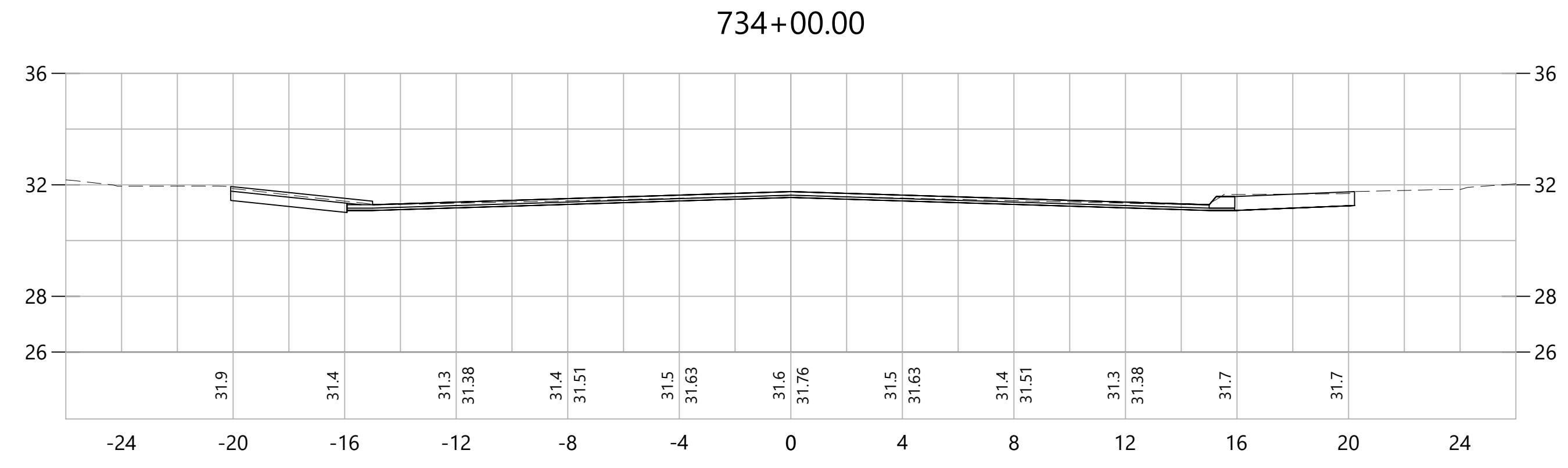
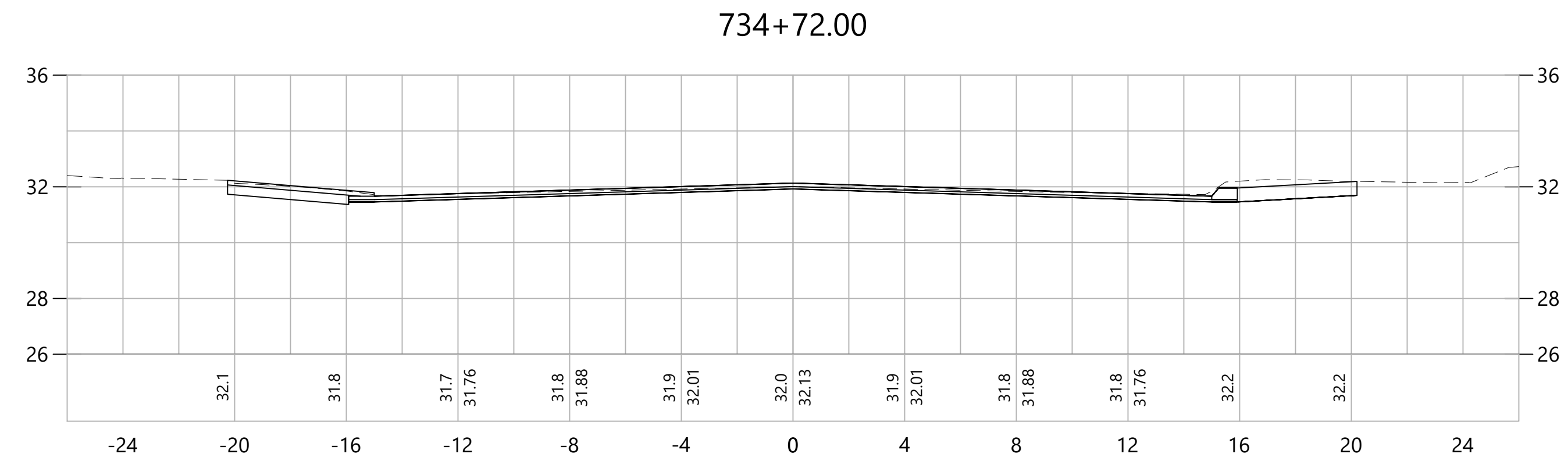
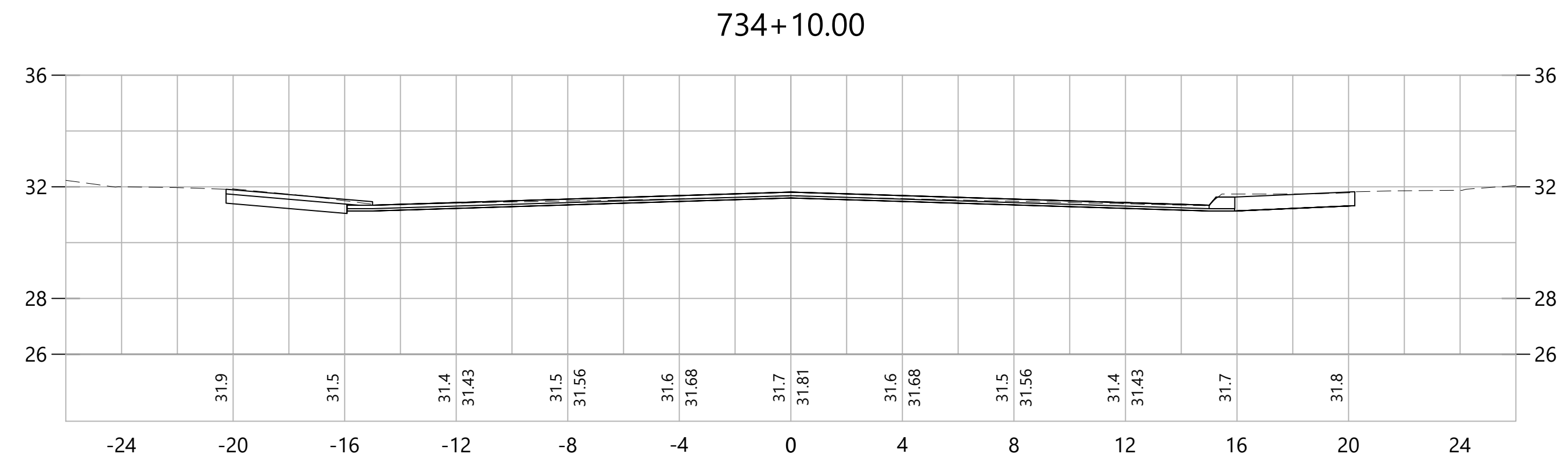
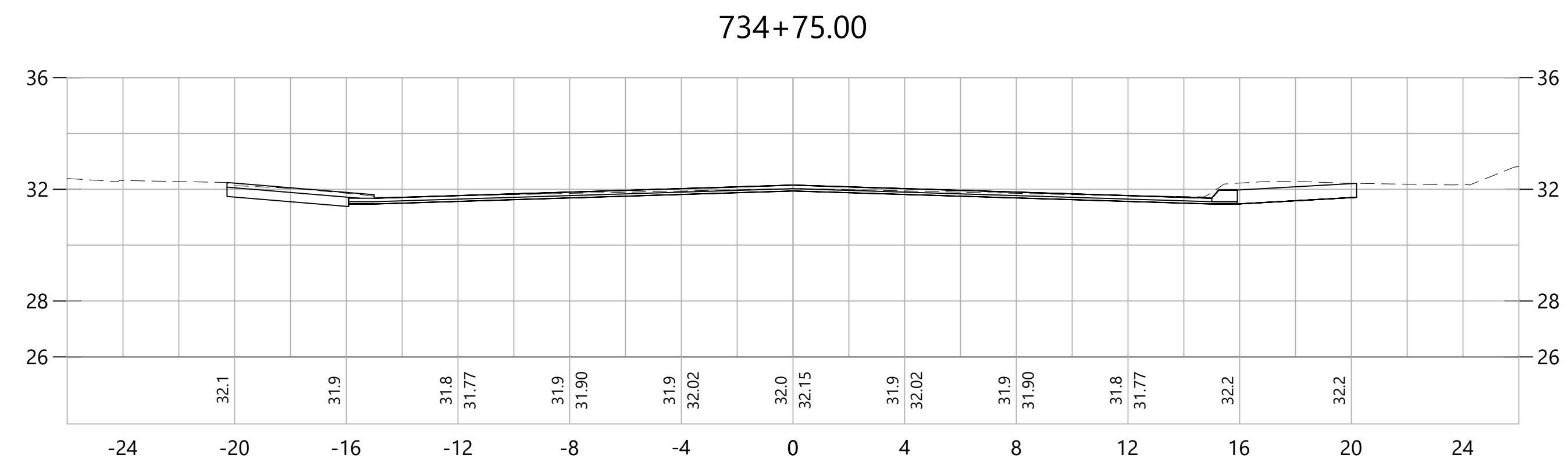
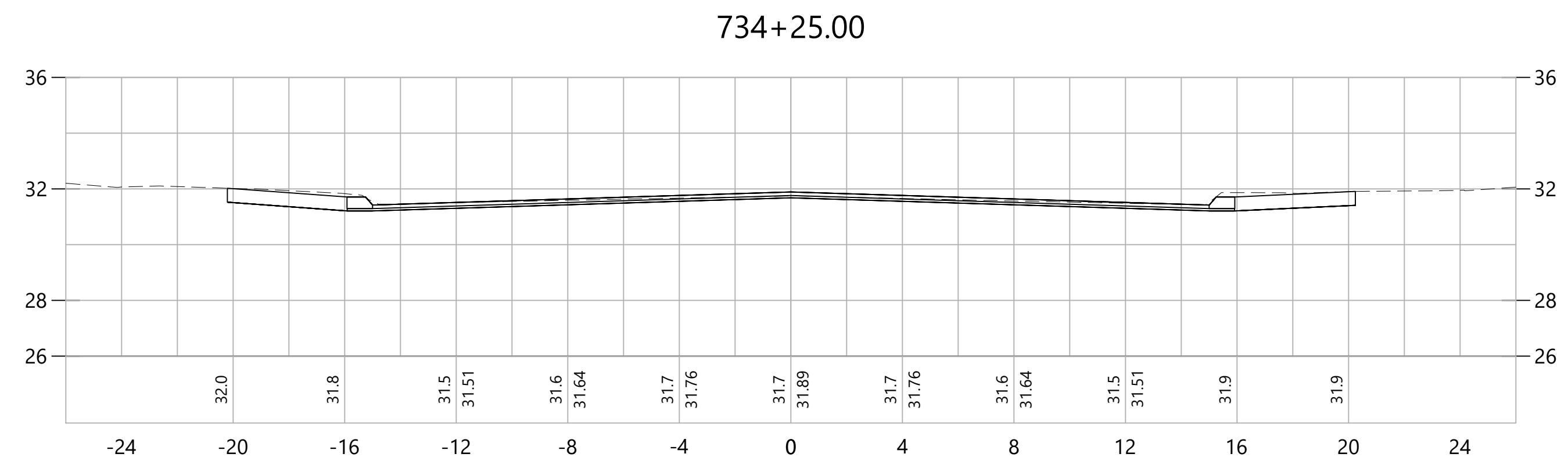
vhb
 Engineers Scientists Planners Designers
 ISSUED FOR CONSTRUCTION DATE: JANUARY, 2020



PROJECT TITLE:
**CAMBRIDGE DRIVE NEIGHBORHOOD
 ROADWAY IMPROVEMENT PROJECT
 VARIOUS LOCATIONS**
 CADD FILENAME: CRO-0X-CAM-PRIN-SUT-4241300.DWG

TOWN: EAST HARTFORD, CONNECTICUT
 DRAWING TITLE:
**CROSS SECTIONS
 OXFORD DRIVE/CAMBRIDGE DRIVE**

PROJECT NO.: **42413.00**
 DRAWING NO.: **CRO-157**
 SHEET NO.: **277 OF 294**




REV.	DATE	DESCRIPTION	REVISIONS	SHEET. NO.

SCALE IN FEET

DESIGNER: JRE
 DRAFTER: TJM
 CHECKED BY: BAA
 APPROVED BY: SON

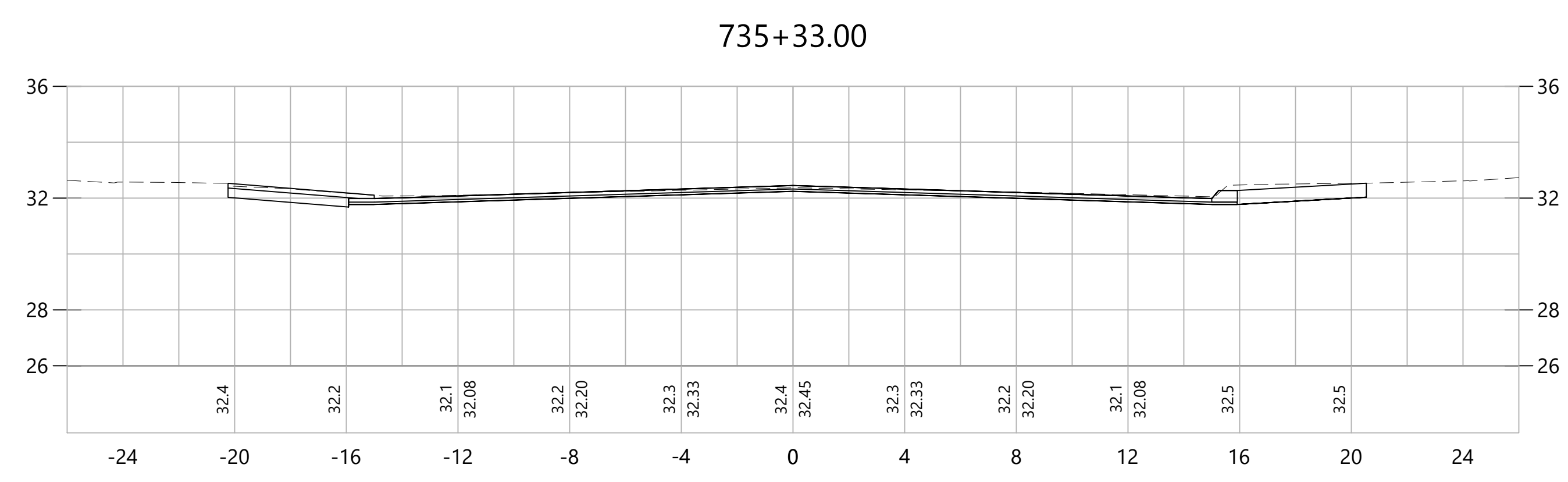
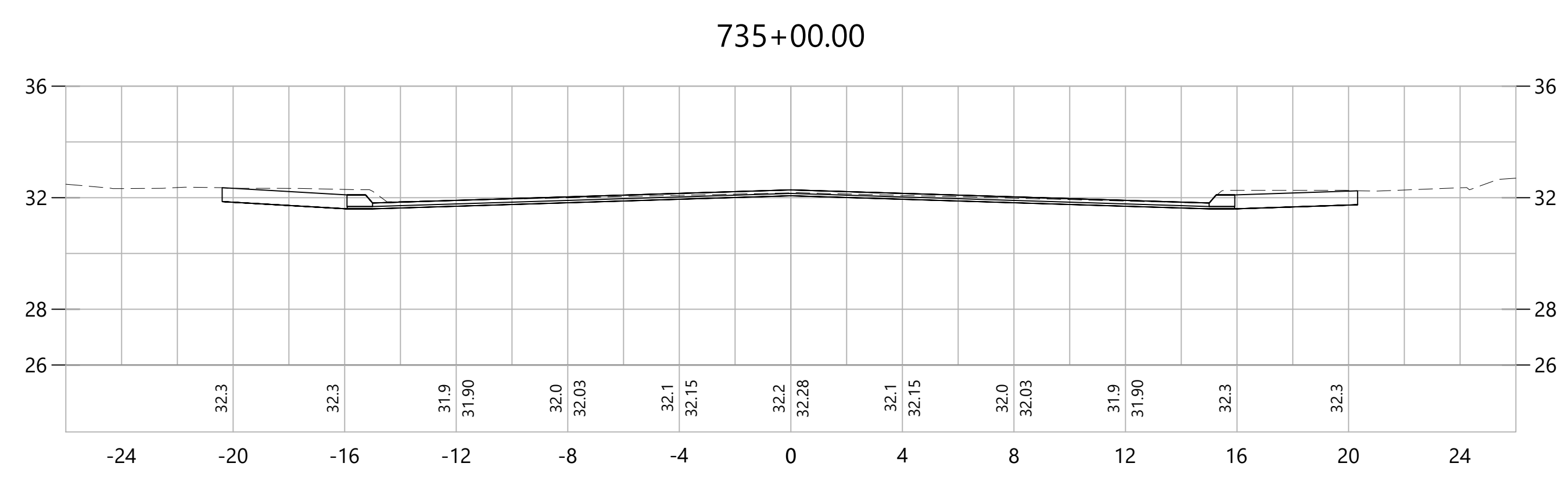
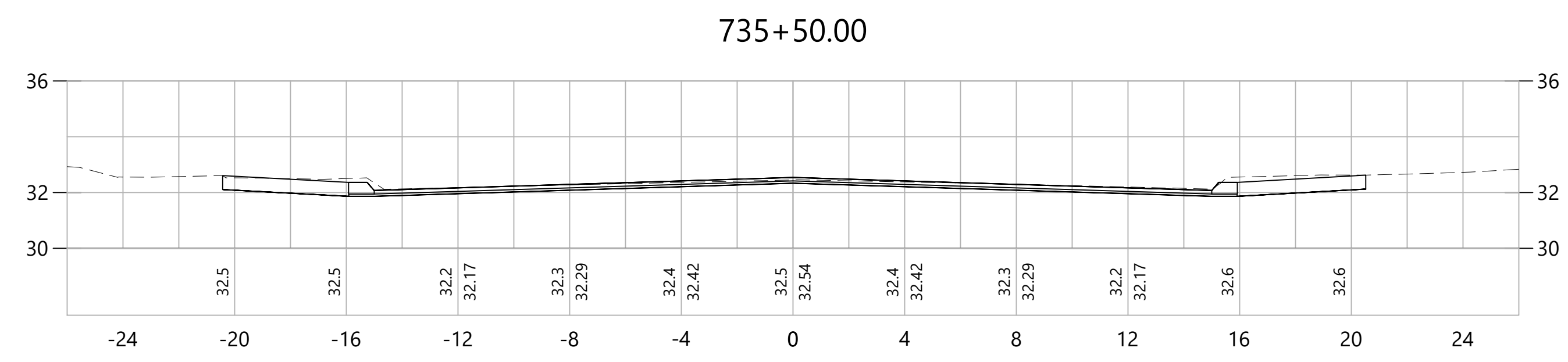
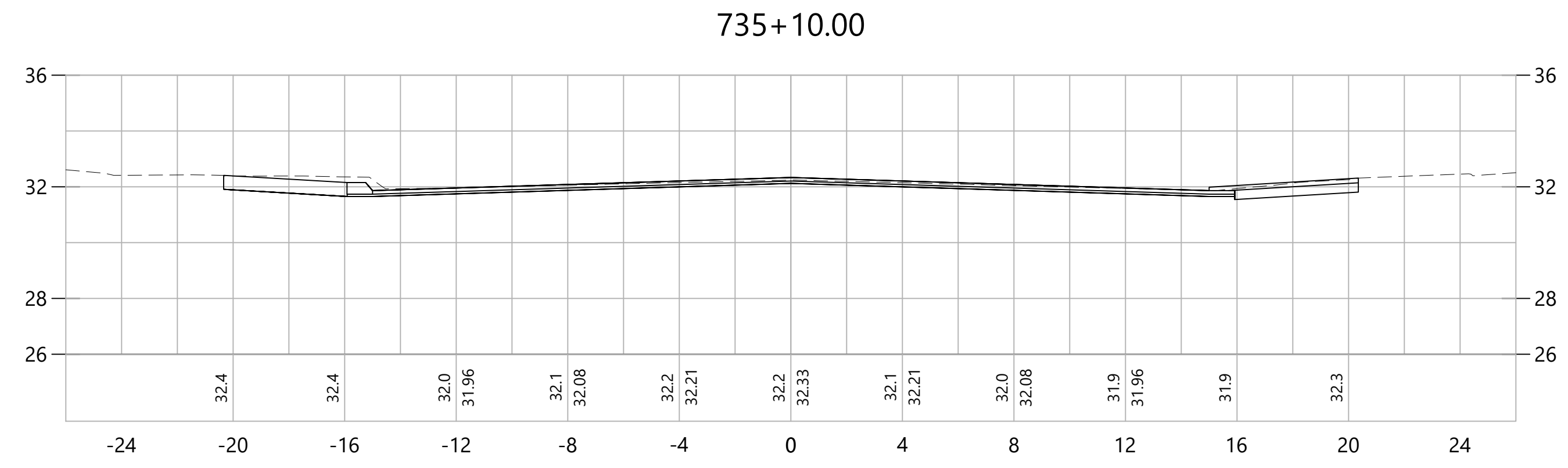
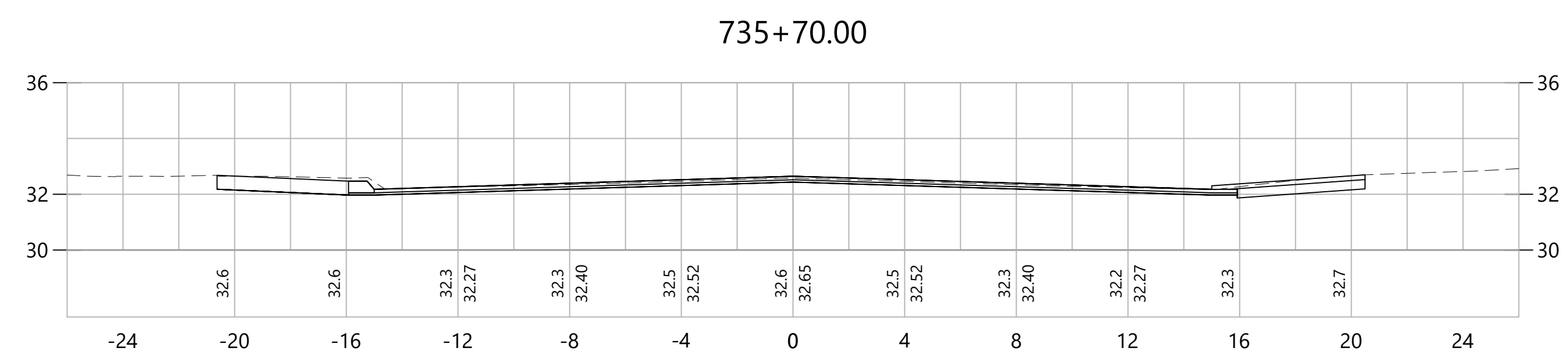
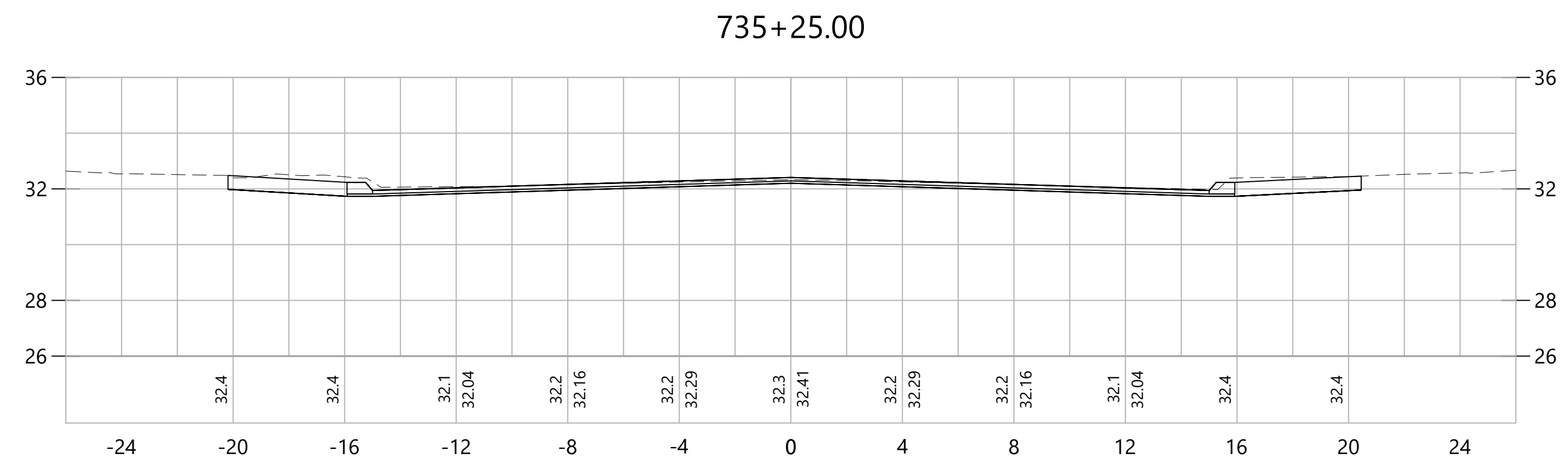
Engineers Scientists Planners Designers
 ISSUED FOR CONSTRUCTION DATE: JANUARY, 2020



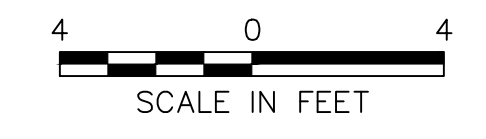
PROJECT TITLE:
**CAMBRIDGE DRIVE NEIGHBORHOOD
 ROADWAY IMPROVEMENT PROJECT
 VARIOUS LOCATIONS**
 CADD FILENAME: CRO-0X-CAM-PRIN-SUT-4241300.DWG

TOWN: EAST HARTFORD, CONNECTICUT
 DRAWING TITLE:
**CROSS SECTIONS
 OXFORD DRIVE/CAMBRIDGE DRIVE**

PROJECT NO.: **42413.00**
 DRAWING NO.: **CRO-158**
 SHEET NO.: **278 OF 294**




REV.	DATE	DESCRIPTION	SHEET. NO.



DESIGNER:
JRE
DRAFTER:
TJM
CHECKED BY:
BAA
APPROVED BY: SON

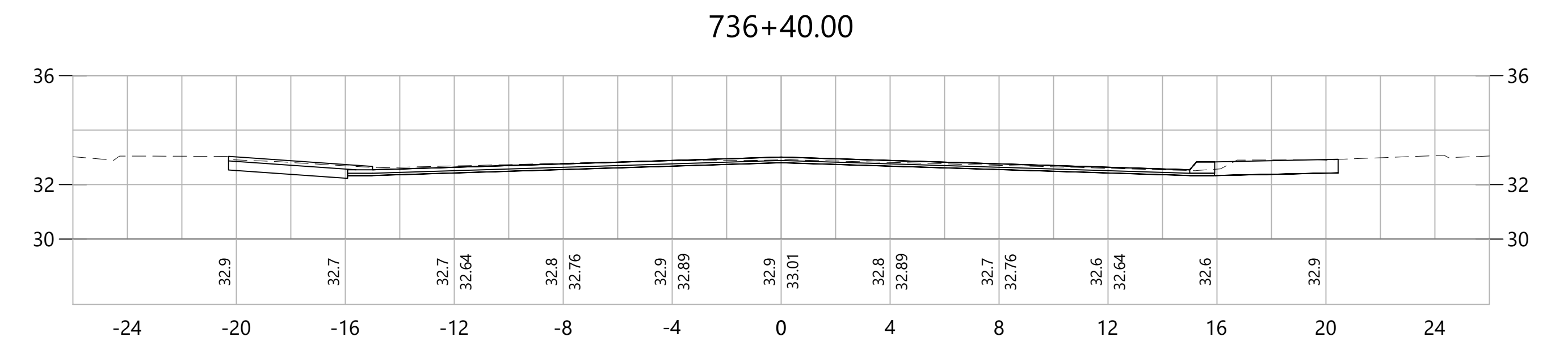
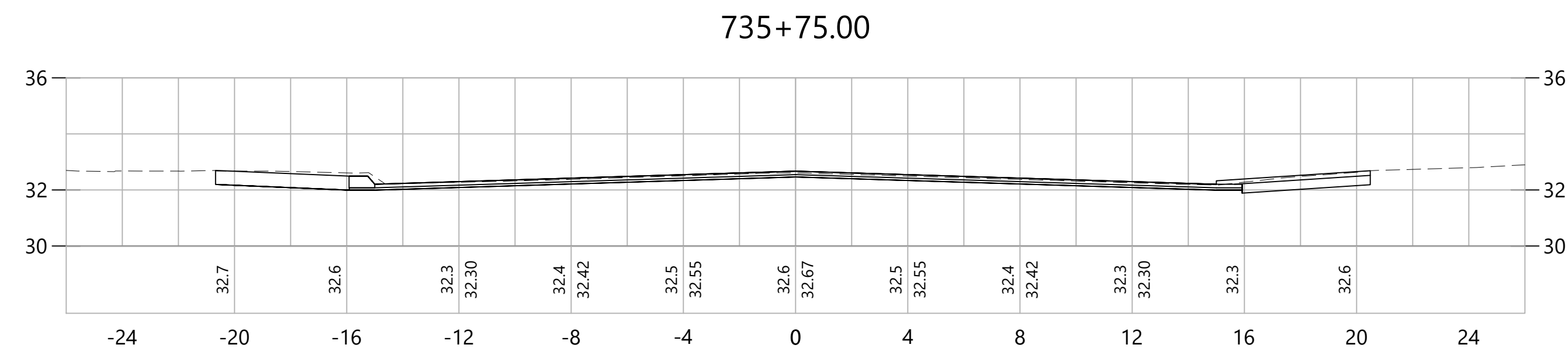
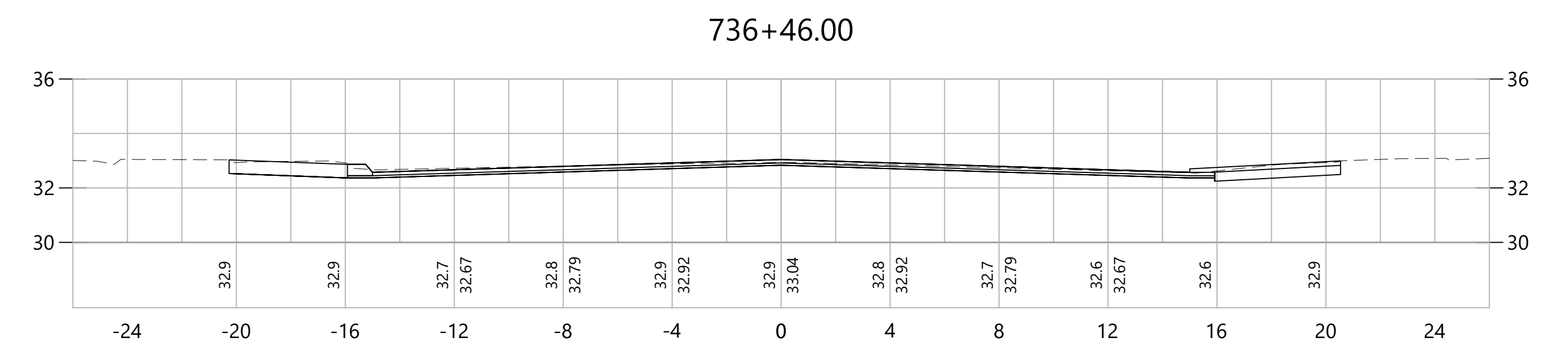
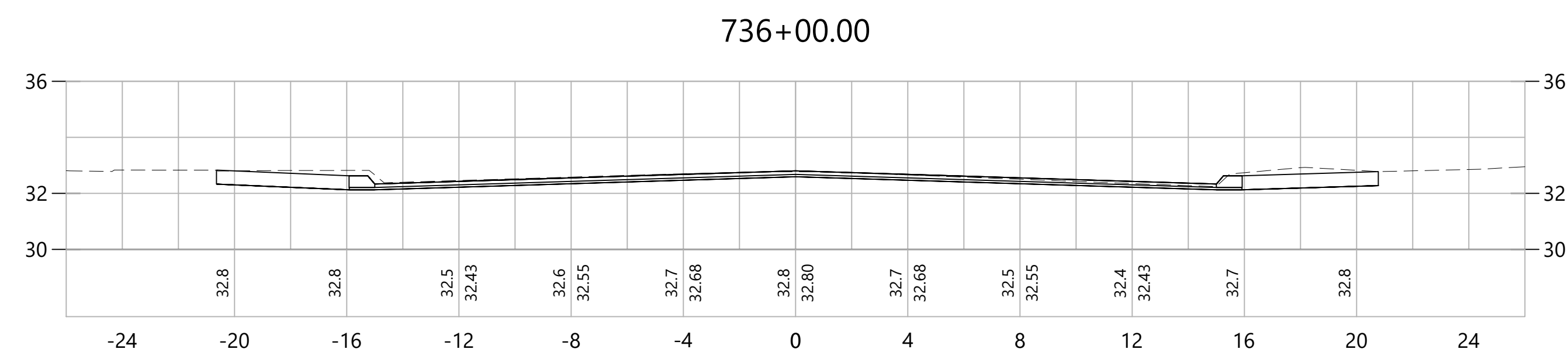
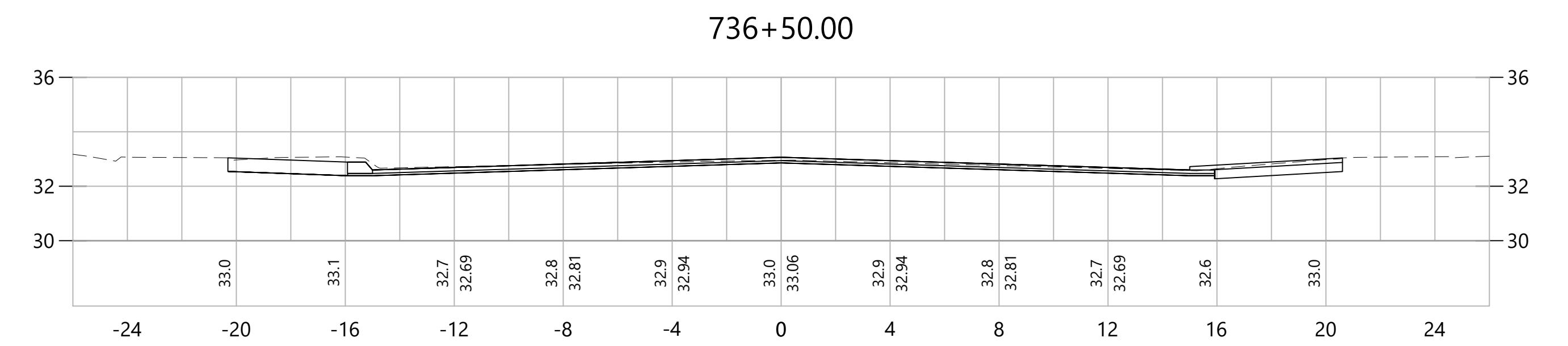
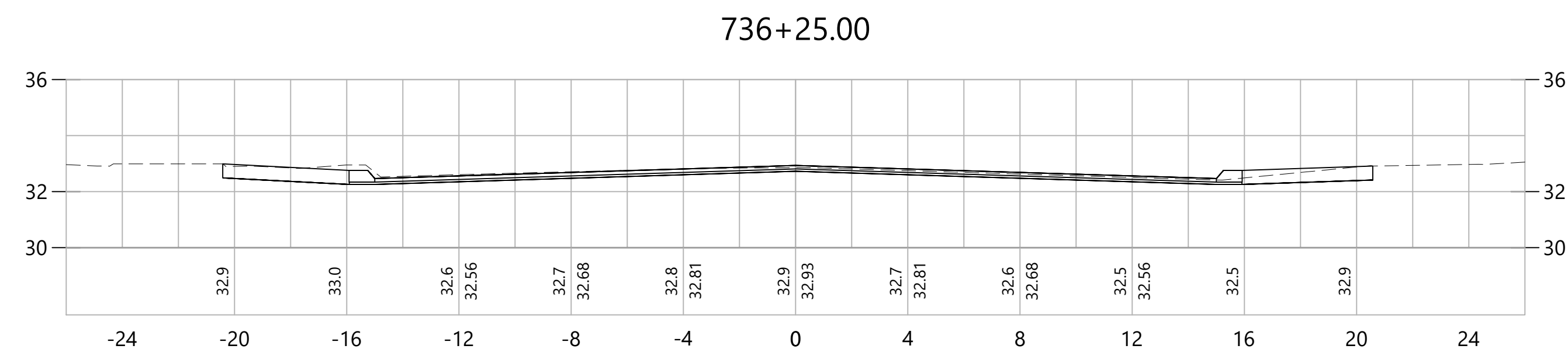
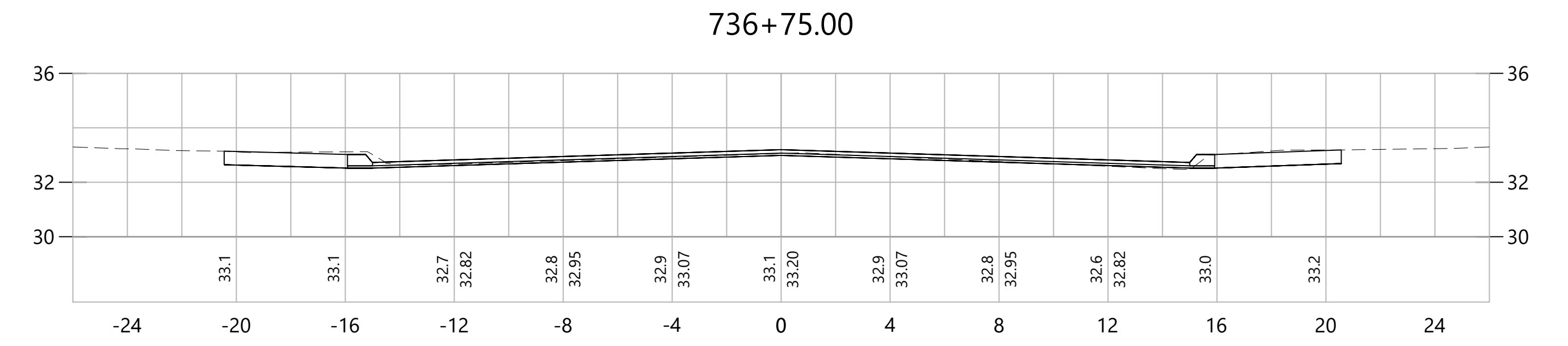
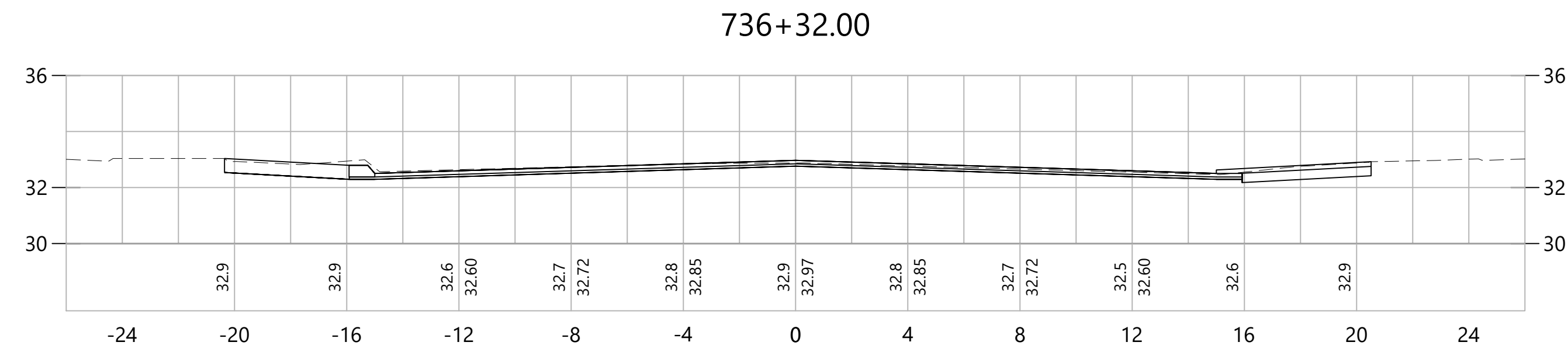
ISSUED FOR CONSTRUCTION DATE: JANUARY, 2020



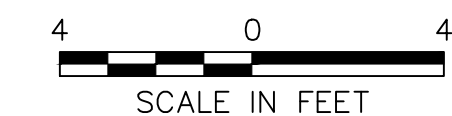
PROJECT TITLE:
**CAMBRIDGE DRIVE NEIGHBORHOOD
ROADWAY IMPROVEMENT PROJECT
VARIOUS LOCATIONS**
CADD FILENAME: CRO-0X-CAM-PRIN-SUT-4241300.DWG

TOWN:
EAST HARTFORD, CONNECTICUT
DRAWING TITLE:
**CROSS SECTIONS
OXFORD DRIVE/CAMBRIDGE DRIVE**


PROJECT NO.:
42413.00
DRAWING NO.:
CRO-159
SHEET NO.:
279 OF 294



REV.	DATE	DESCRIPTION	REVISIONS	SHEET. NO.




DESIGNER:
JRE
DRAFTER:
TJM
CHECKED BY:
BAA
APPROVED BY: SON



Engineers Scientists Planners Designers

ISSUED FOR CONSTRUCTION DATE: JANUARY, 2020



PROJECT TITLE:
**CAMBRIDGE DRIVE NEIGHBORHOOD
ROADWAY IMPROVEMENT PROJECT
VARIOUS LOCATIONS**

CADD FILENAME: CRO-0X-CAM-PRIN-SUT-4241300.DWG

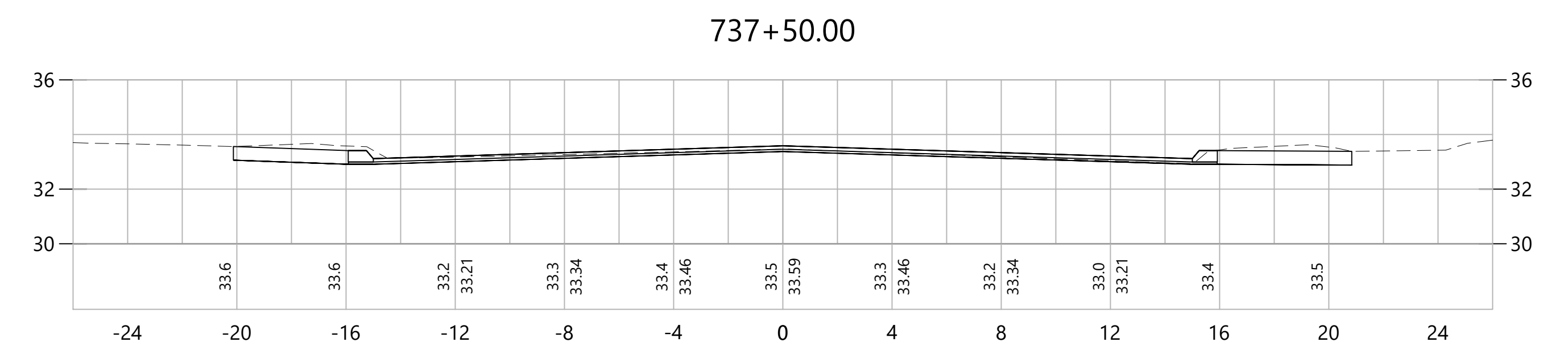
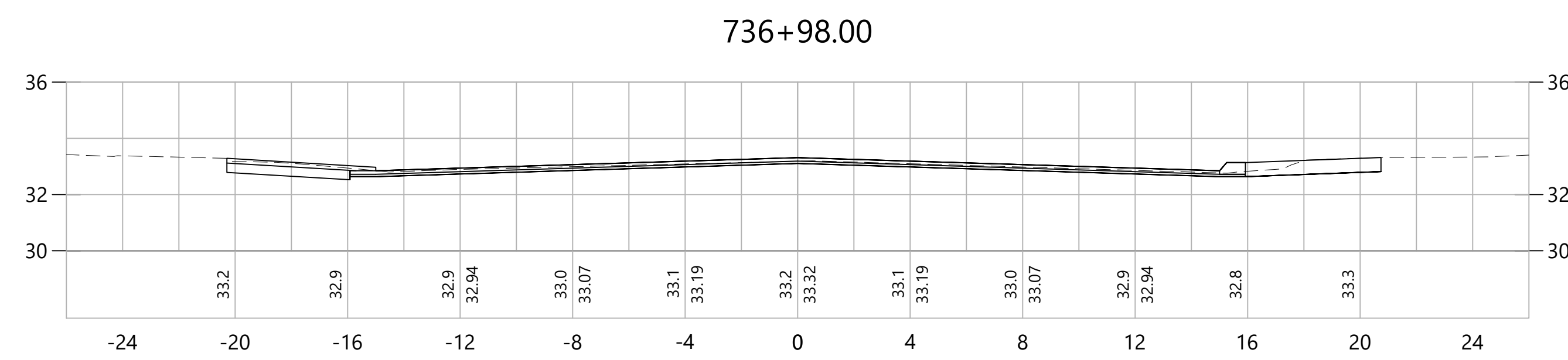
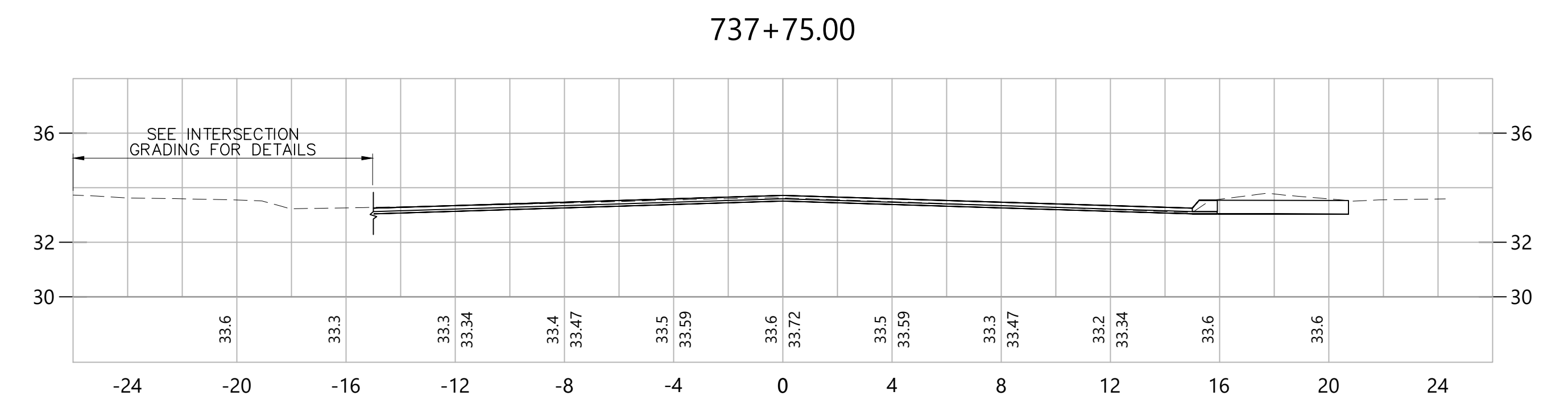
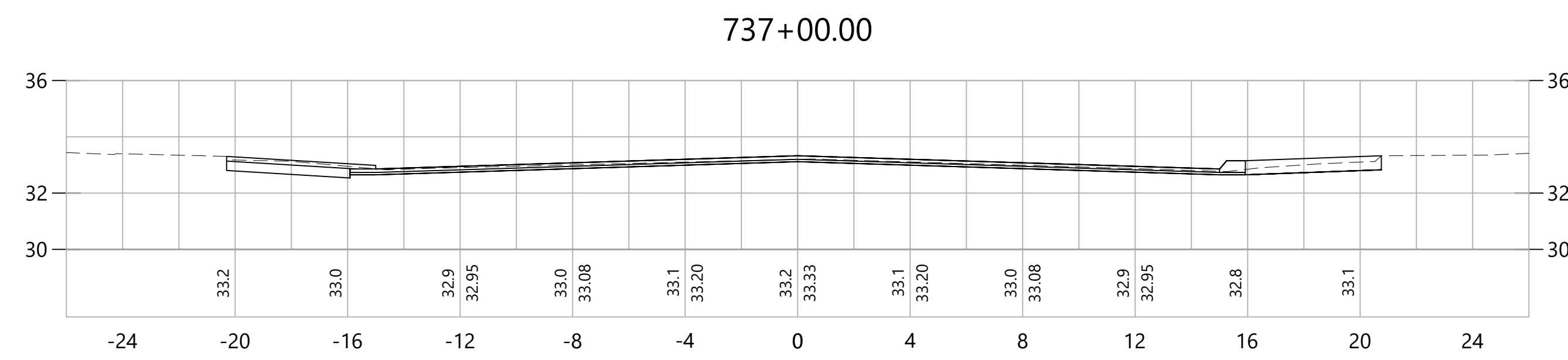
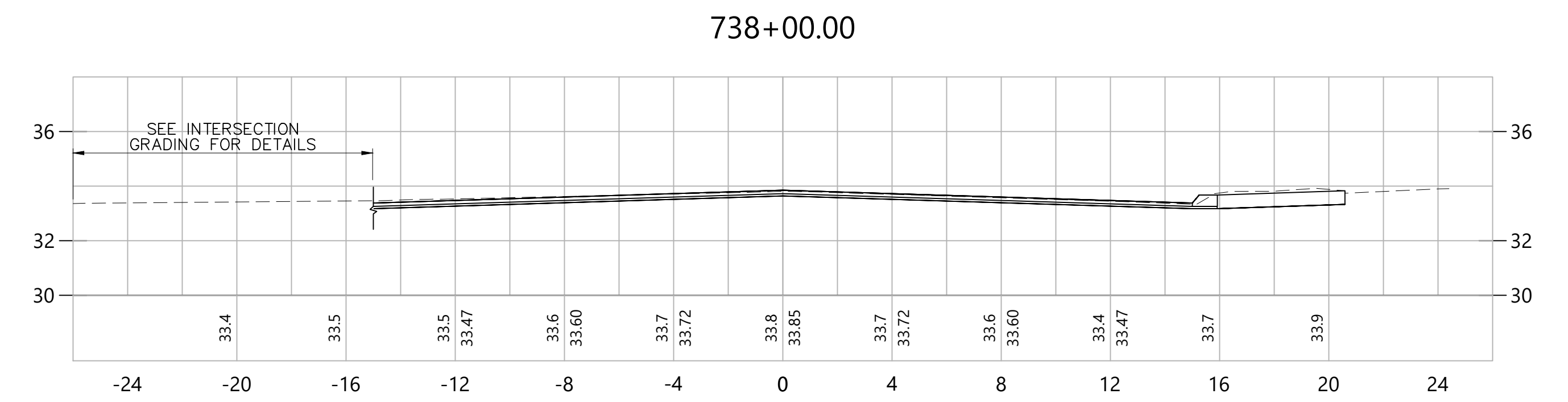
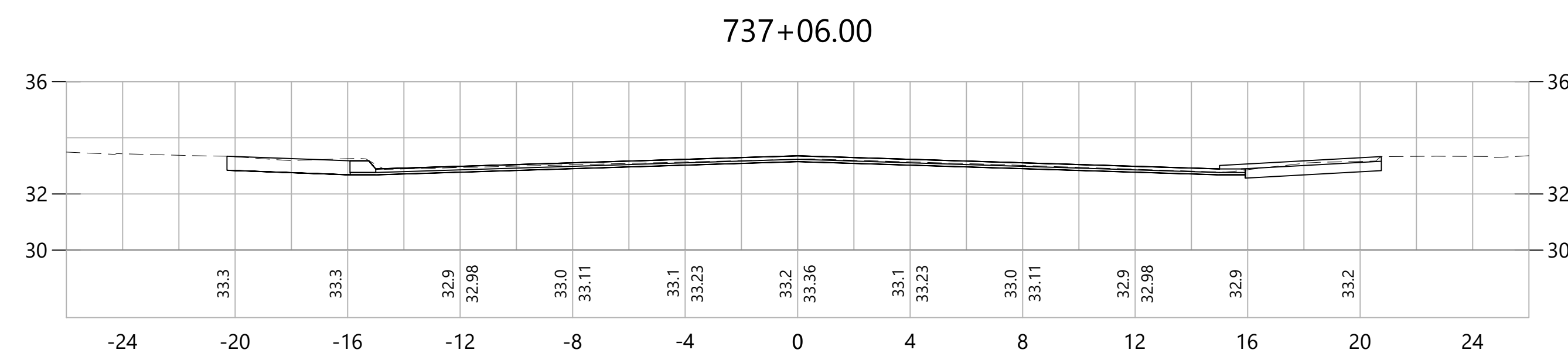
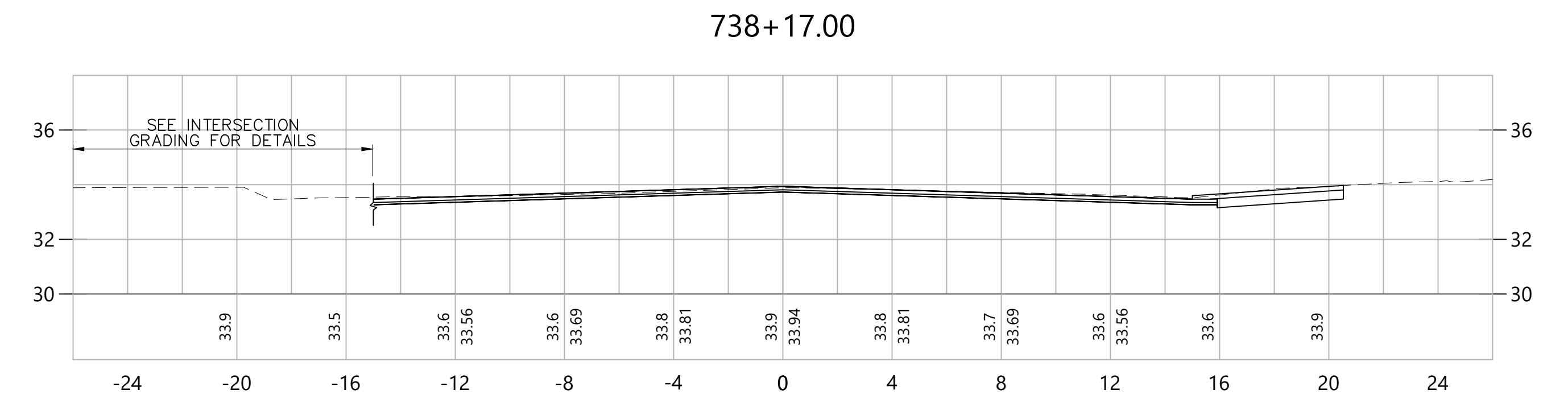
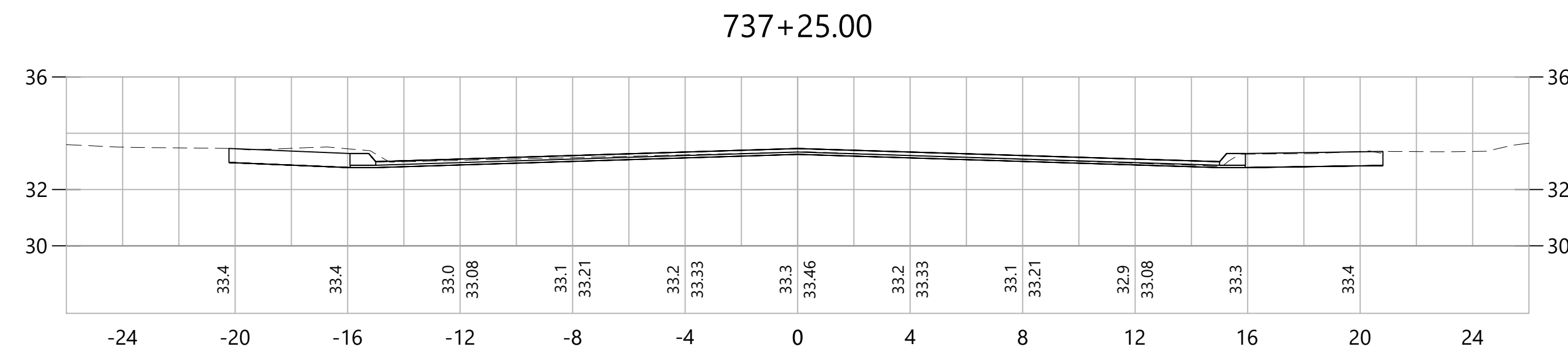
TOWN:
EAST HARTFORD, CONNECTICUT

DRAWING TITLE:
**CROSS SECTIONS
OXFORD DRIVE/CAMBRIDGE DRIVE**

PROJECT NO.:
42413.00

DRAWING NO.:
CRO-160

SHEET NO.:
280 OF 294




REV.	DATE	DESCRIPTION	REVISIONS	SHEET. NO.



DESIGNER:
JRE
DRAFTER:
TJM
CHECKED BY:
BAA
APPROVED BY: SON

Engineers Scientists Planners Designers

ISSUED FOR CONSTRUCTION DATE: JANUARY, 2020



PROJECT TITLE:
**CAMBRIDGE DRIVE NEIGHBORHOOD
ROADWAY IMPROVEMENT PROJECT
VARIOUS LOCATIONS**

CADD FILENAME: CRO-0X-CAM-PRIN-SUT-4241300.DWG

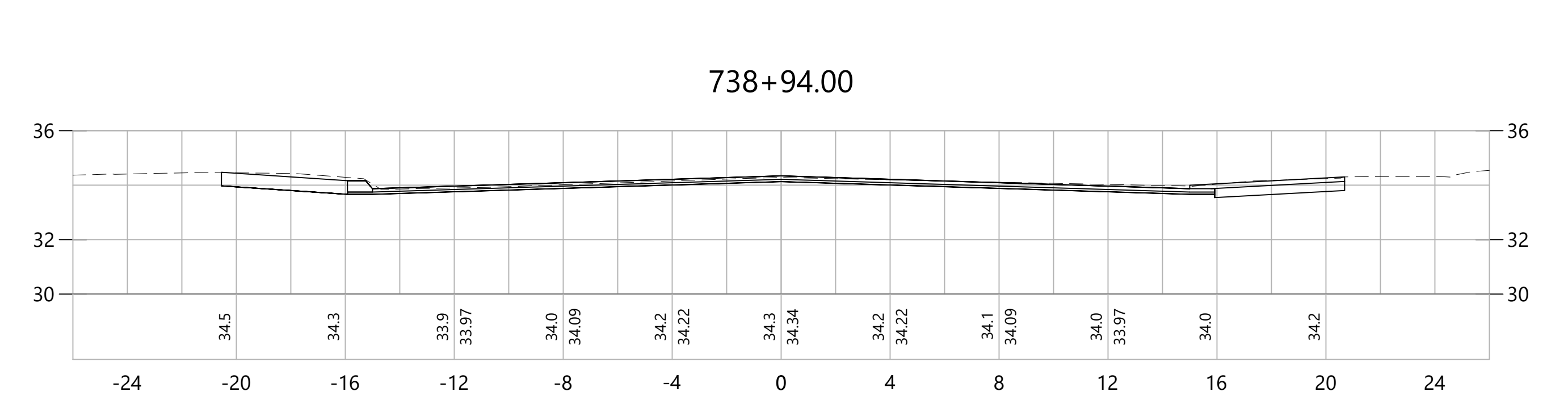
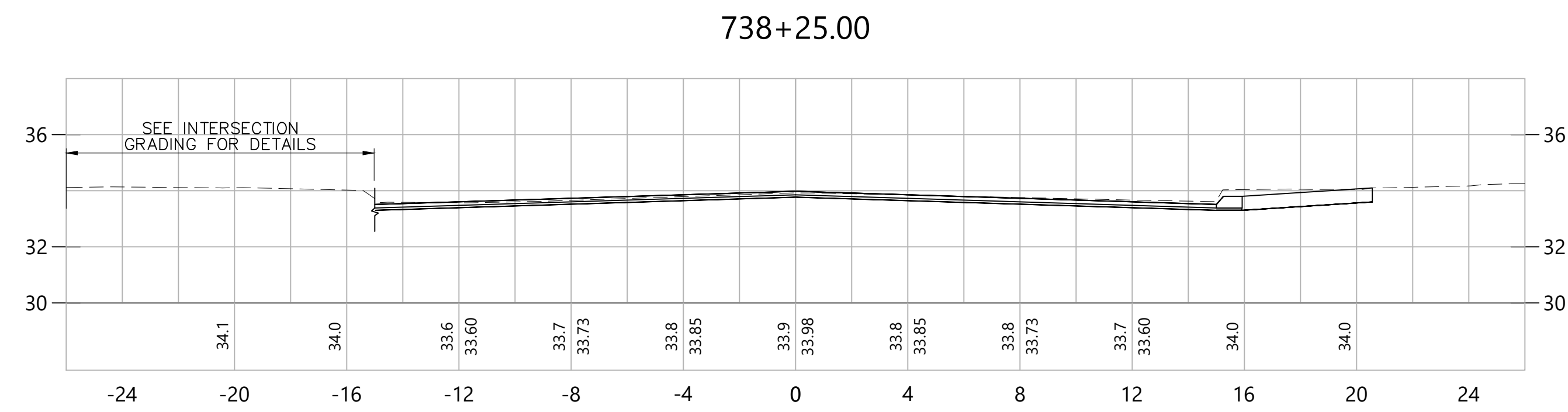
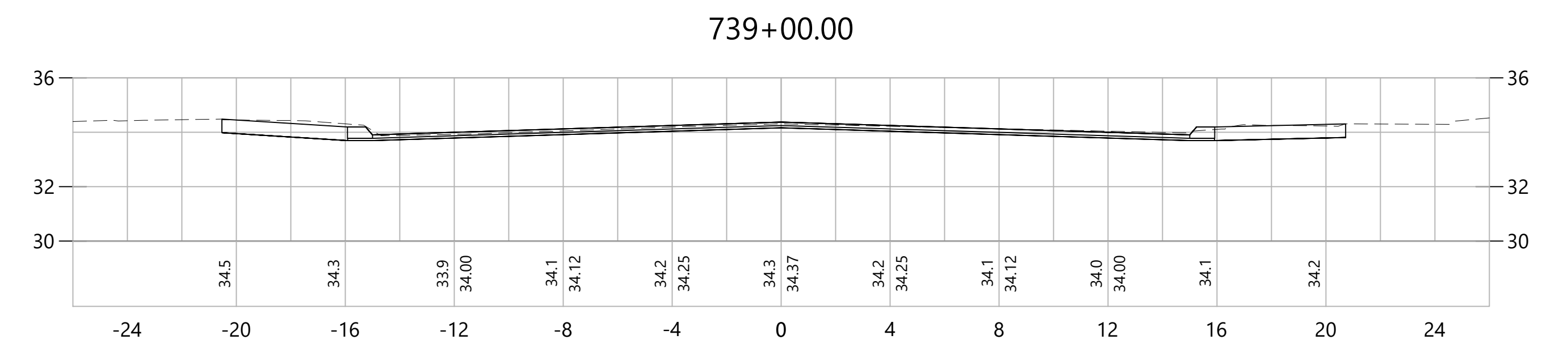
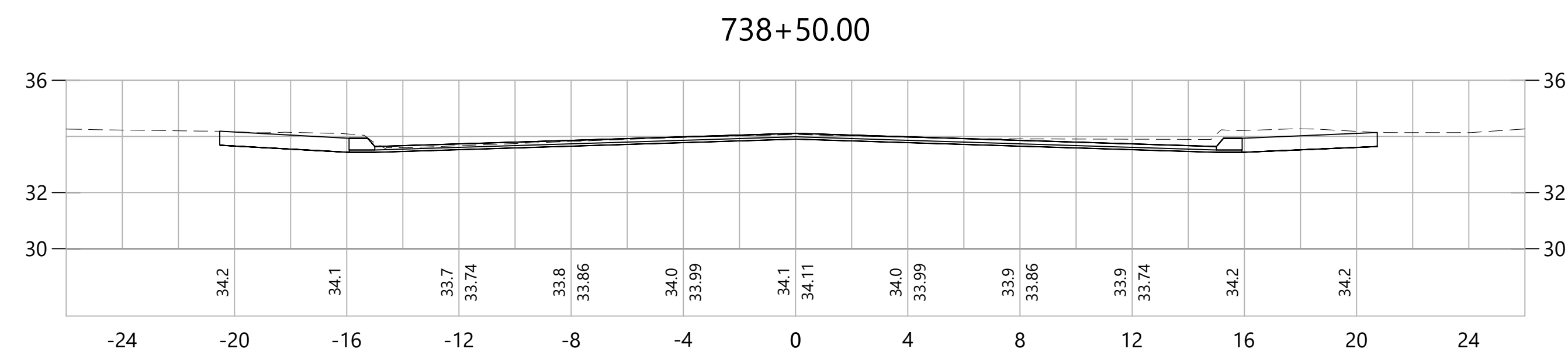
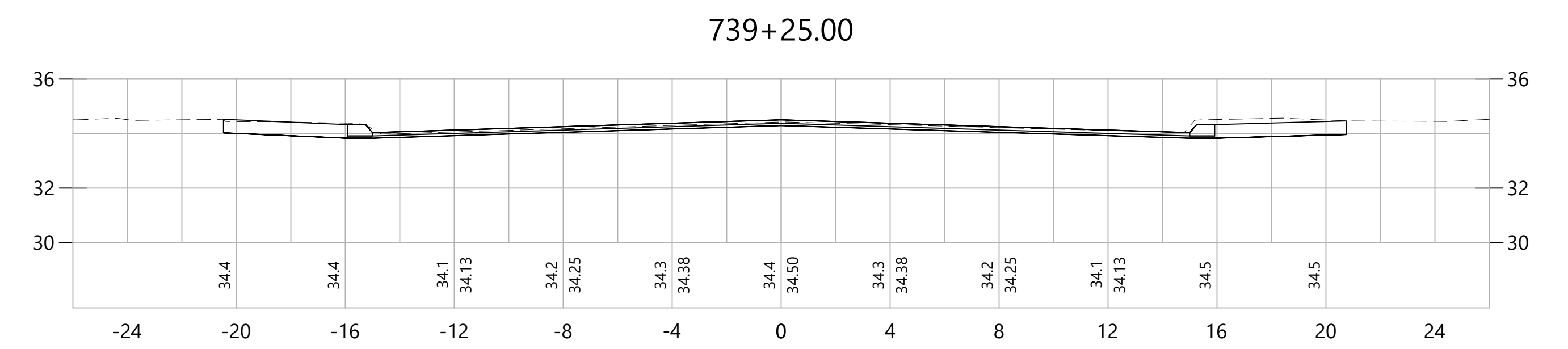
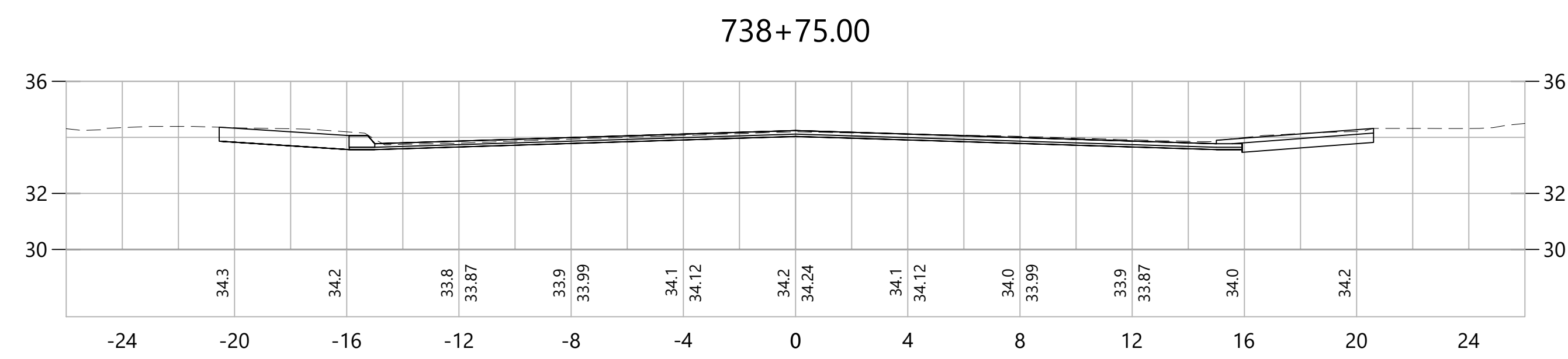
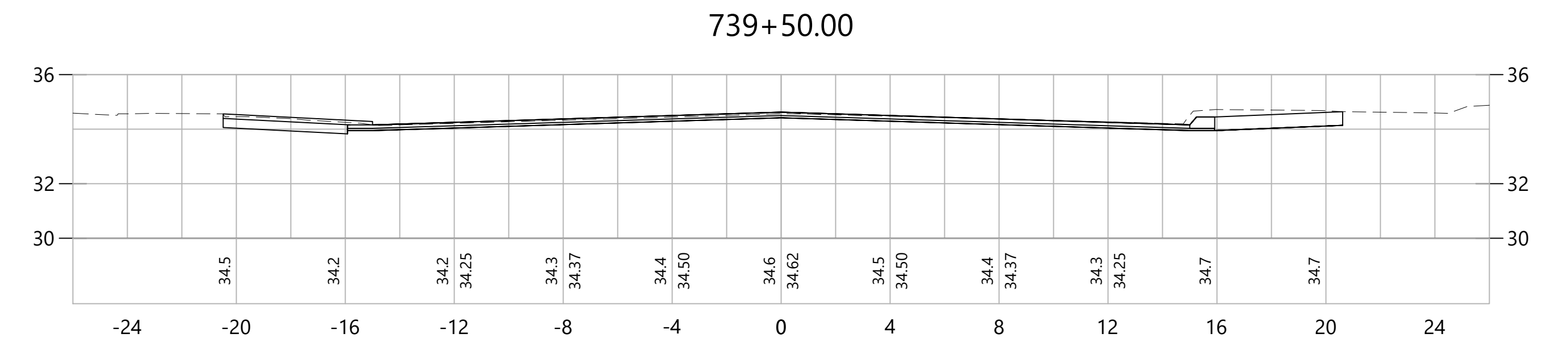
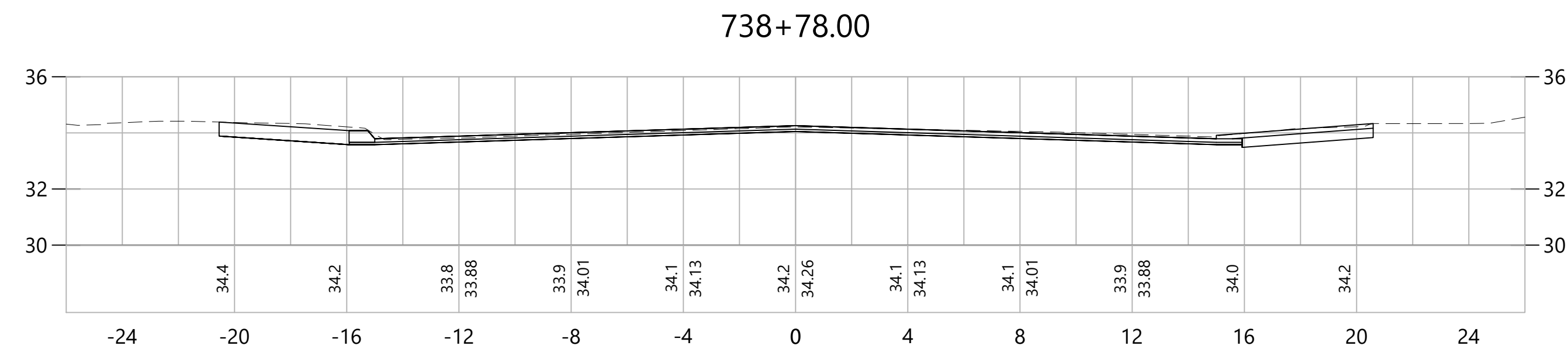
TOWN:
EAST HARTFORD, CONNECTICUT

DRAWING TITLE:
**CROSS SECTIONS
OXFORD DRIVE/CAMBRIDGE DRIVE**

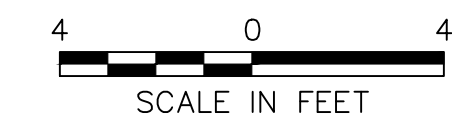
PROJECT NO.:
42413.00

DRAWING NO.:
CRO-161

SHEET NO.:
281 OF 294




REV.	DATE	DESCRIPTION	SHEET. NO.



DESIGNER:
JRE
DRAFTER:
TJM
CHECKED BY:
BAA
APPROVED BY: SON

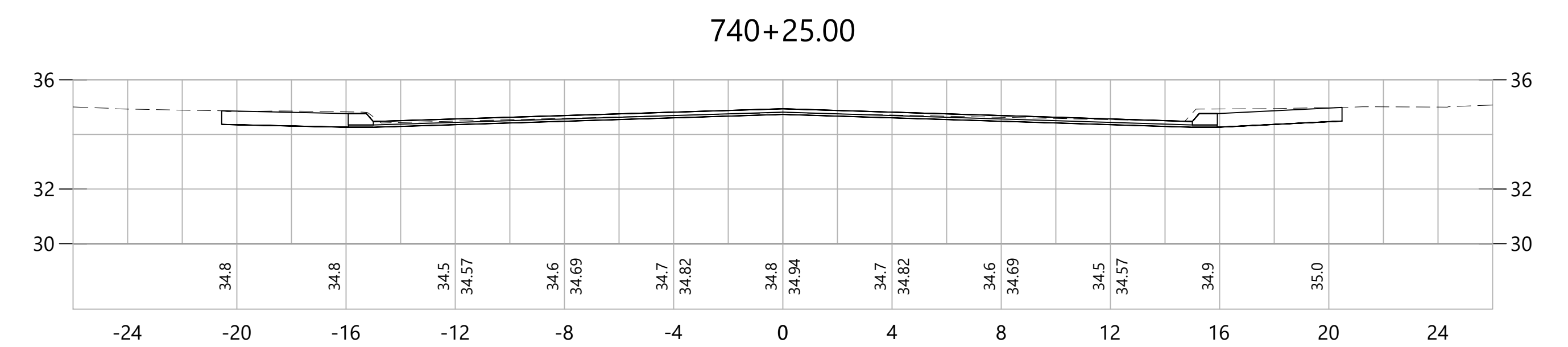
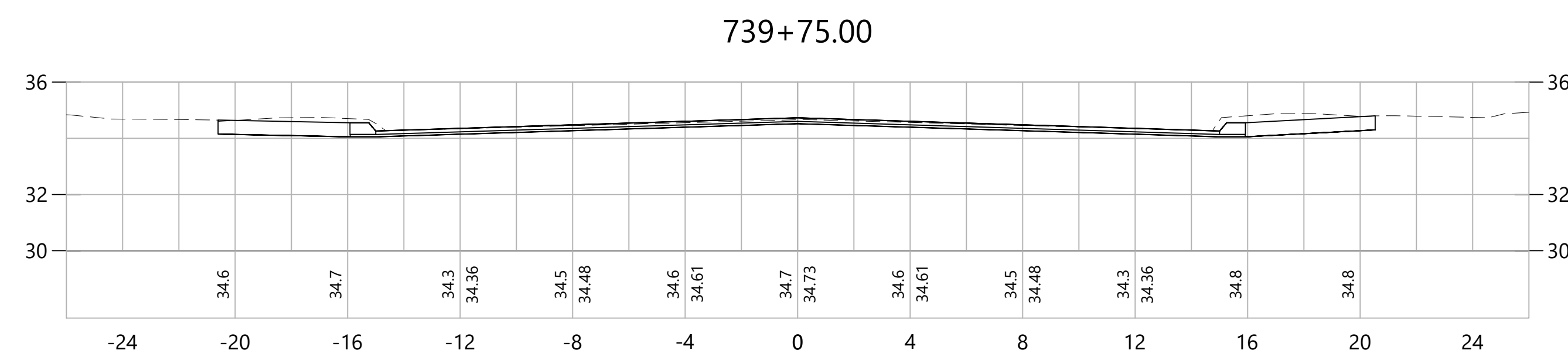
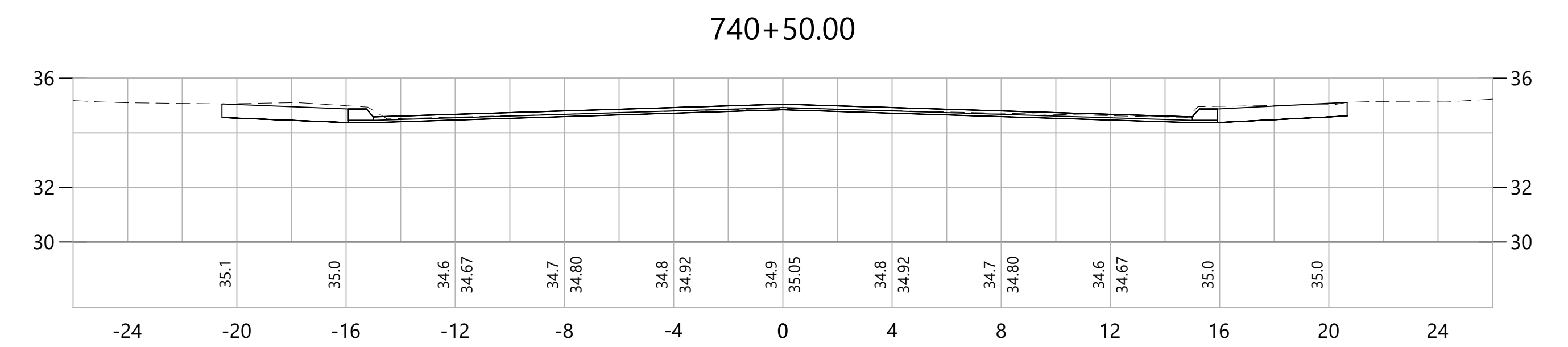
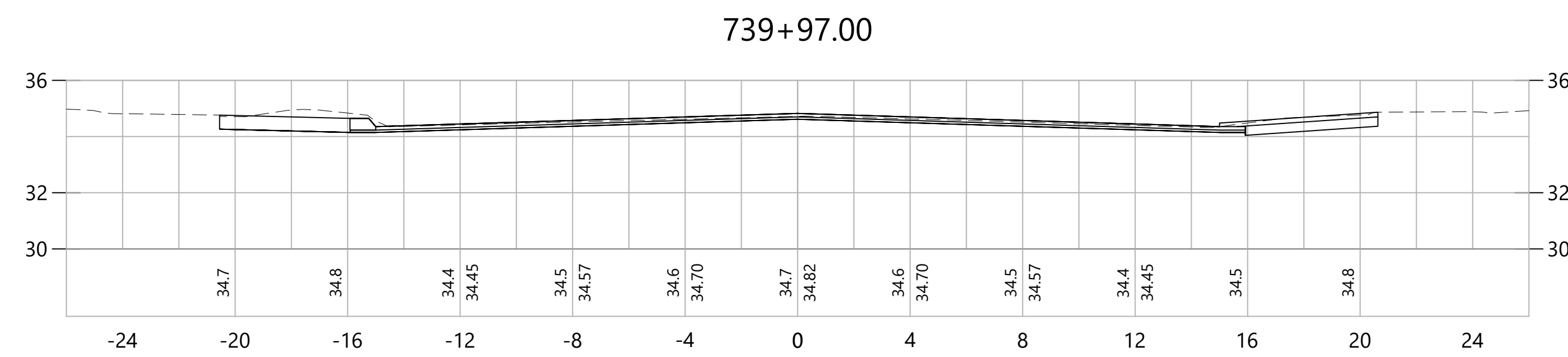
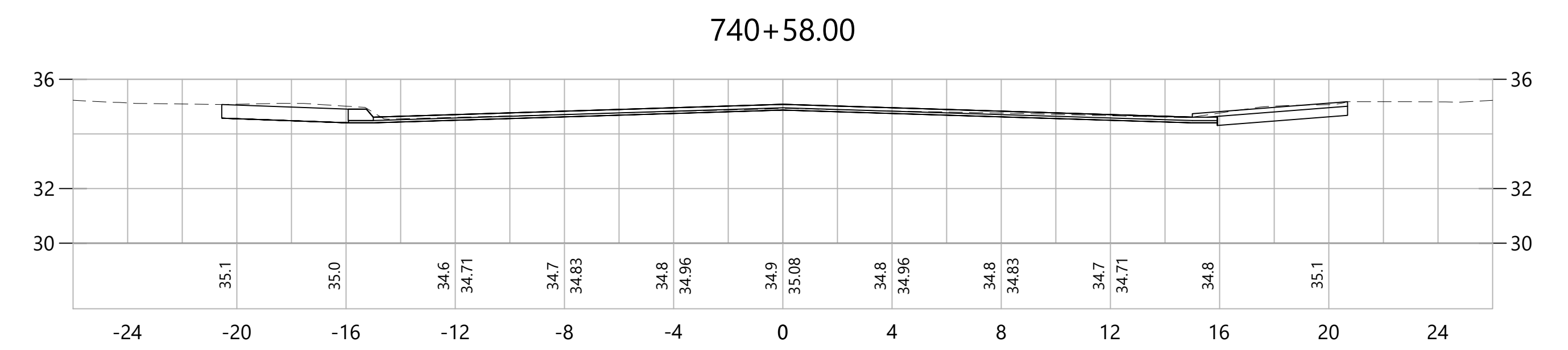
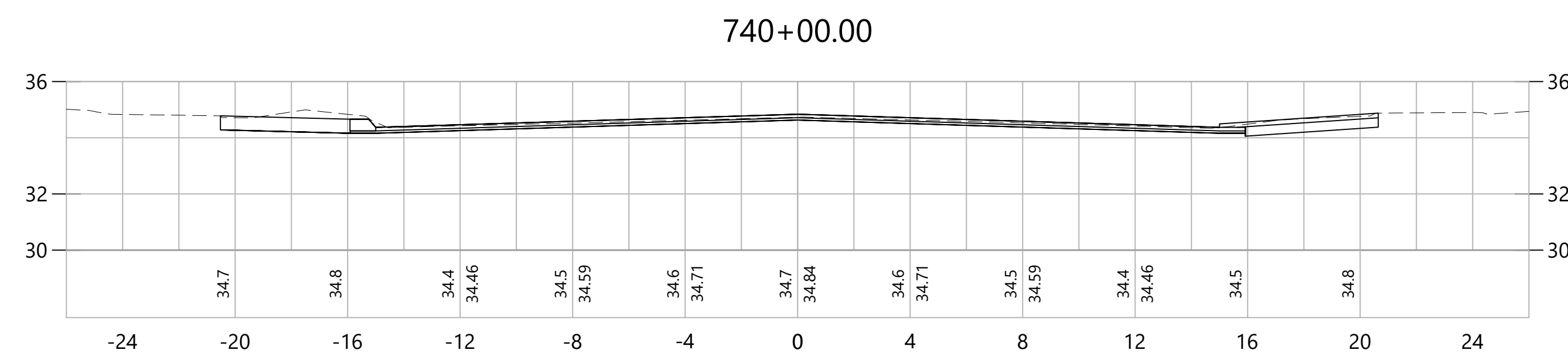
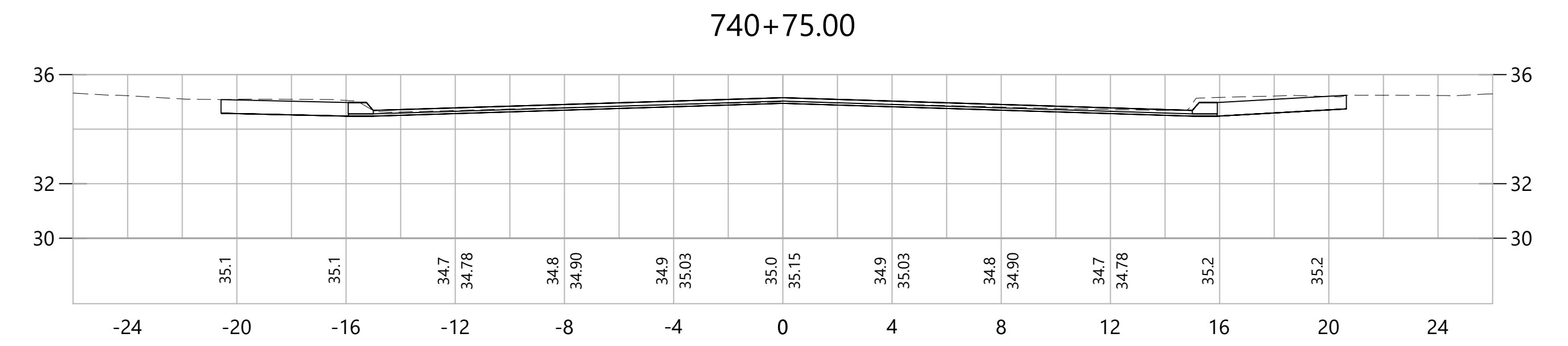
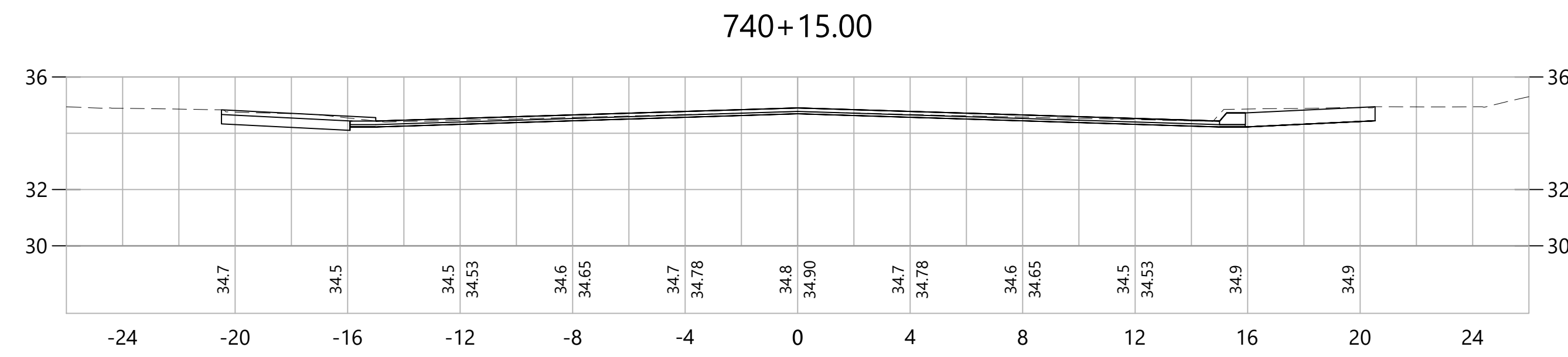
ISSUED FOR CONSTRUCTION DATE: JANUARY, 2020



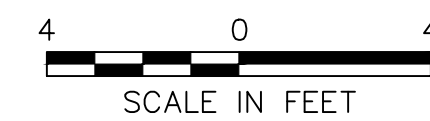
PROJECT TITLE:
**CAMBRIDGE DRIVE NEIGHBORHOOD
ROADWAY IMPROVEMENT PROJECT
VARIOUS LOCATIONS**
CADD FILENAME: CRO-0X-CAM-PRIN-SUT-4241300.DWG

TOWN:
EAST HARTFORD, CONNECTICUT
DRAWING TITLE:
**CROSS SECTIONS
OXFORD DRIVE/CAMBRIDGE DRIVE**

PROJECT NO.:
42413.00
DRAWING NO.:
CRO-162
SHEET NO.:
282 OF 294



REV.	DATE	DESCRIPTION	SHEET. NO.




DESIGNER:
JRE
DRAFTER:
TJM
CHECKED BY:
BAA
APPROVED BY: SON



Engineers Scientists Planners Designers

ISSUED FOR CONSTRUCTION DATE: JANUARY, 2020



PROJECT TITLE:
**CAMBRIDGE DRIVE NEIGHBORHOOD
ROADWAY IMPROVEMENT PROJECT
VARIOUS LOCATIONS**

CADD FILENAME: CRO-0X-CAM-PRIN-SUT-4241300.DWG

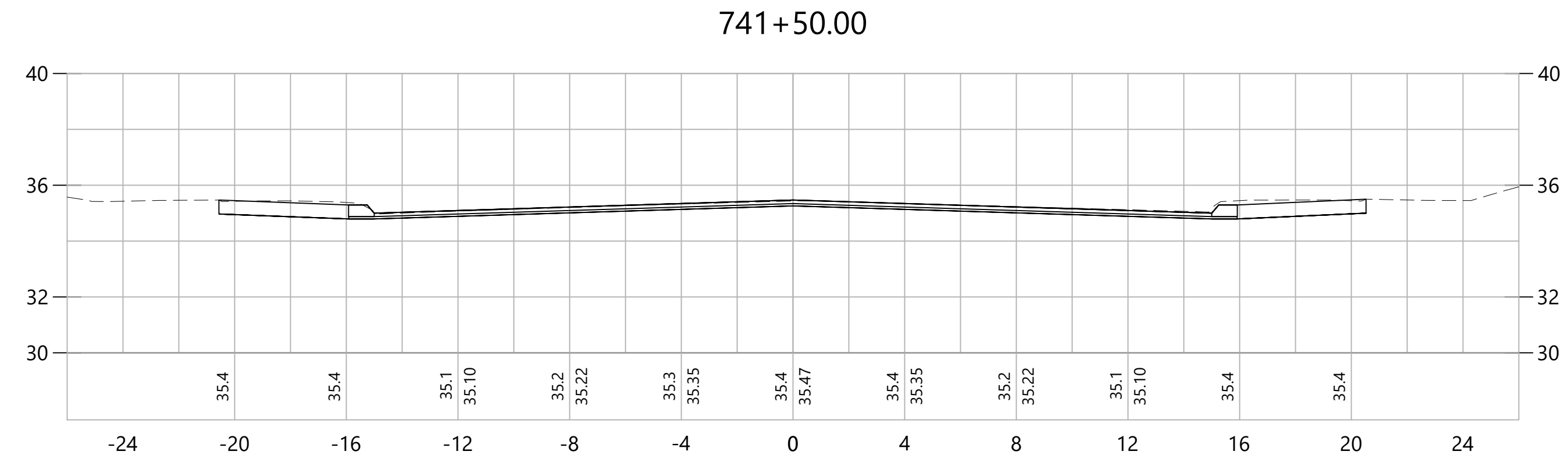
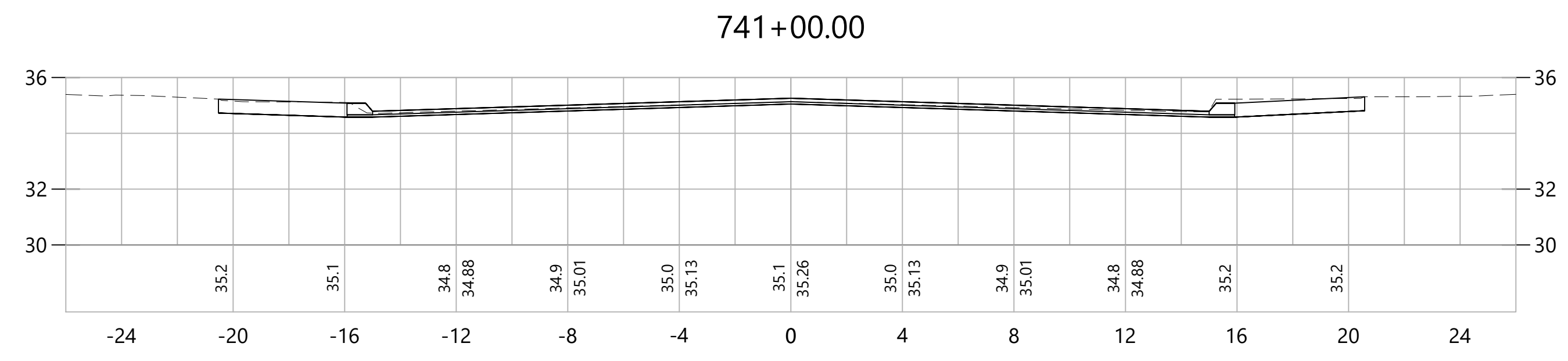
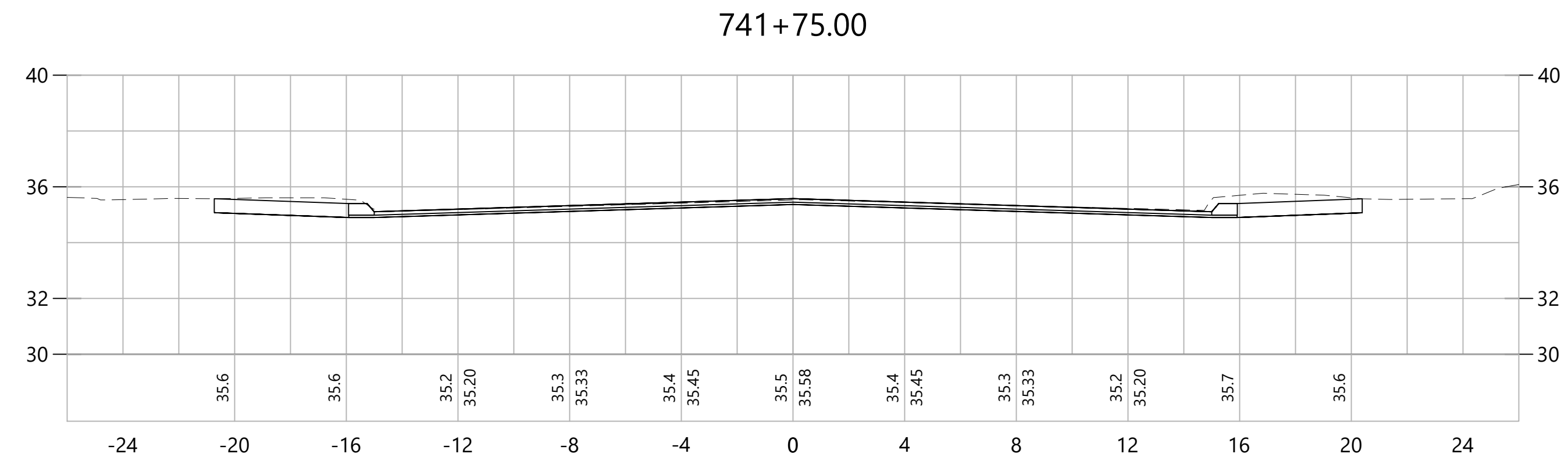
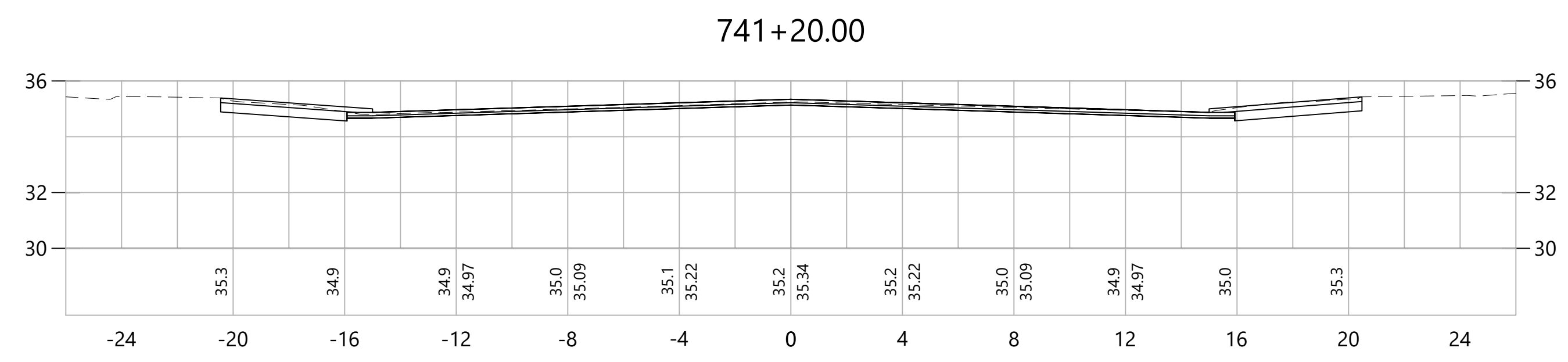
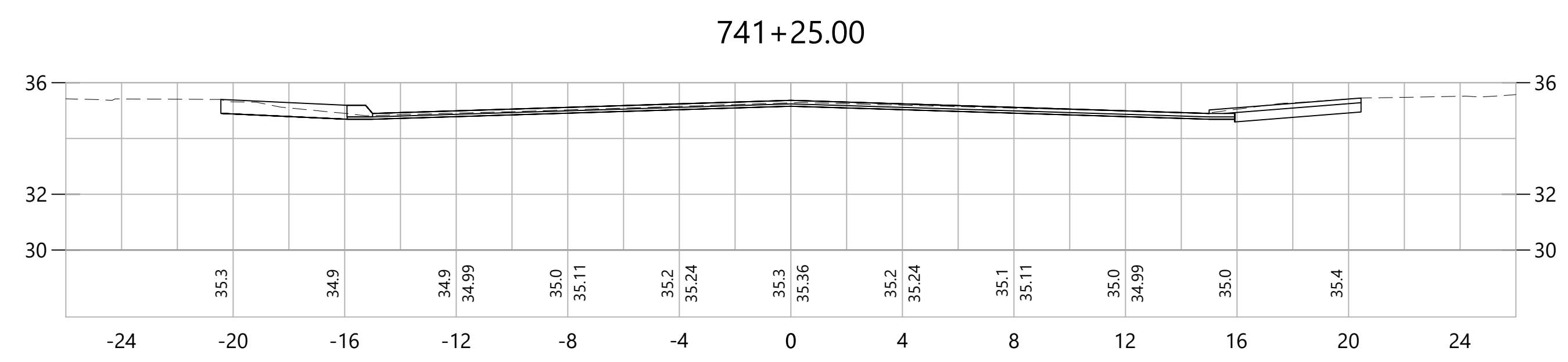
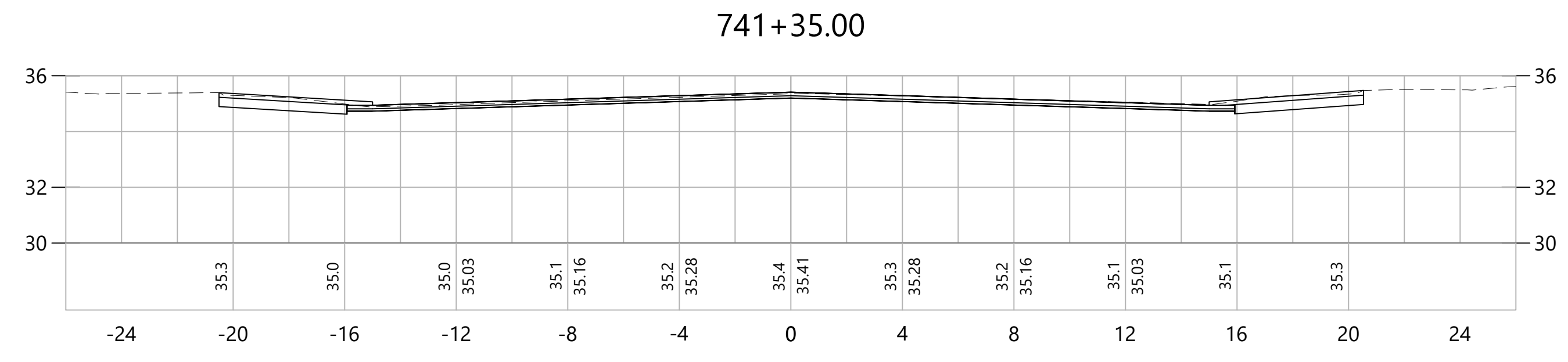
TOWN:
EAST HARTFORD, CONNECTICUT

DRAWING TITLE:
**CROSS SECTIONS
OXFORD DRIVE/CAMBRIDGE DRIVE**

PROJECT NO.:
42413.00

DRAWING NO.:
CRO-163

SHEET NO.:
283 OF 294



REV.	DATE	DESCRIPTION	SHEET. NO.

4 0 4
SCALE IN FEET

DESIGNER:
JRE


DRAFTER:
TJM

CHECKED BY:
BAA

APPROVED BY: SON

vhb
Engineers Scientists Planners Designers

ISSUED FOR CONSTRUCTION DATE: JANUARY, 2020



PROJECT TITLE:
**CAMBRIDGE DRIVE NEIGHBORHOOD
ROADWAY IMPROVEMENT PROJECT
VARIOUS LOCATIONS**

CADD FILENAME: CRO-0X-CAM-PRIN-SUT-4241300.DWG

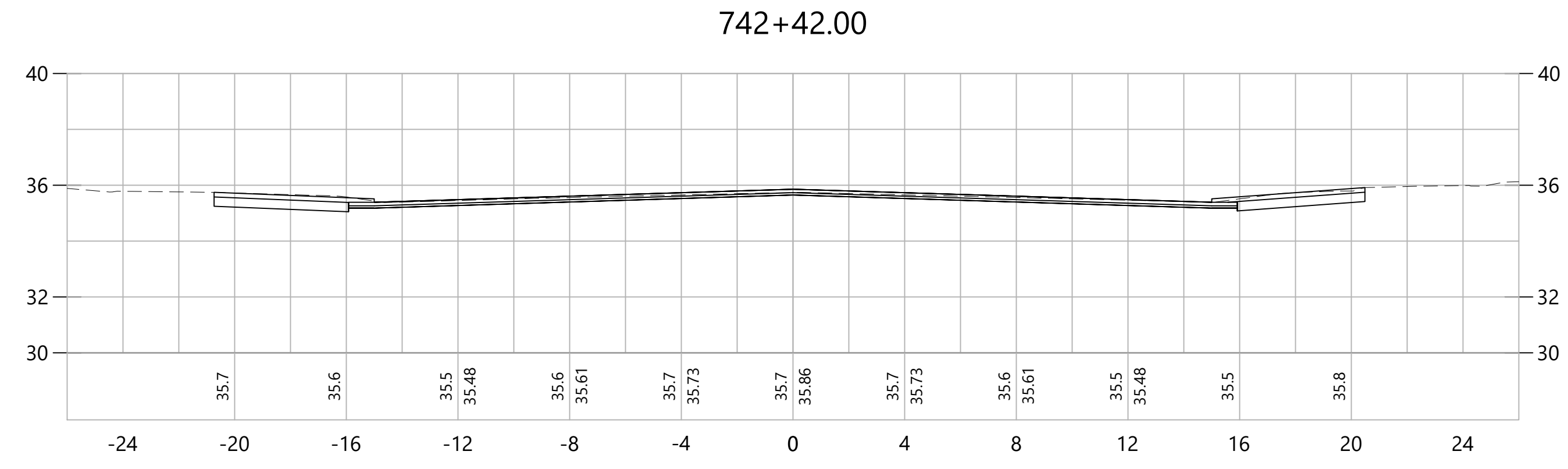
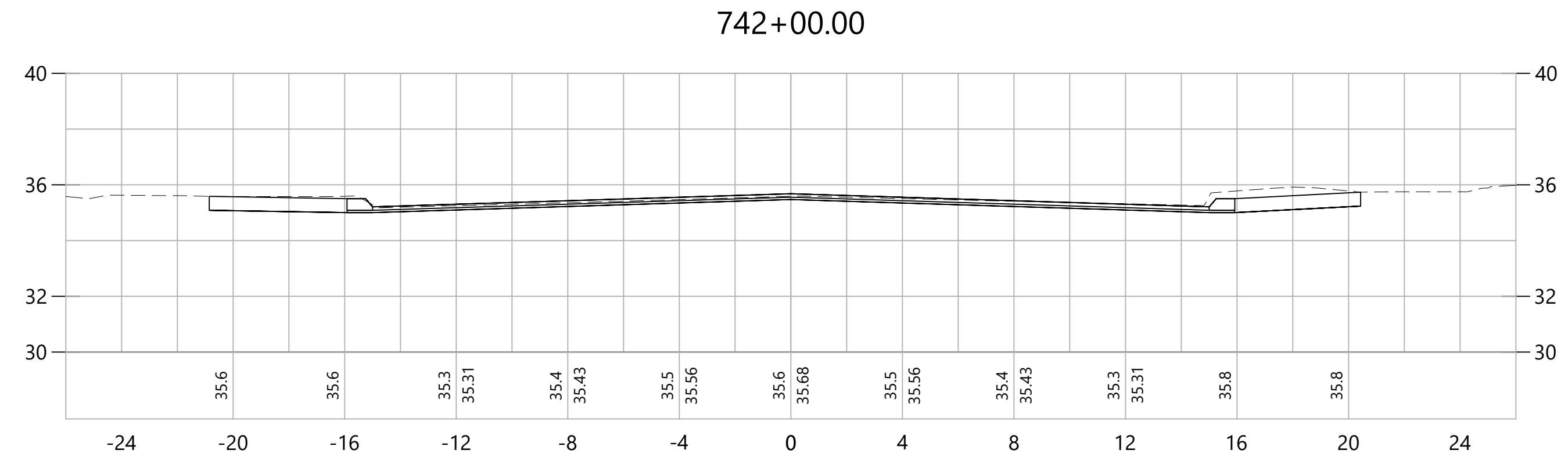
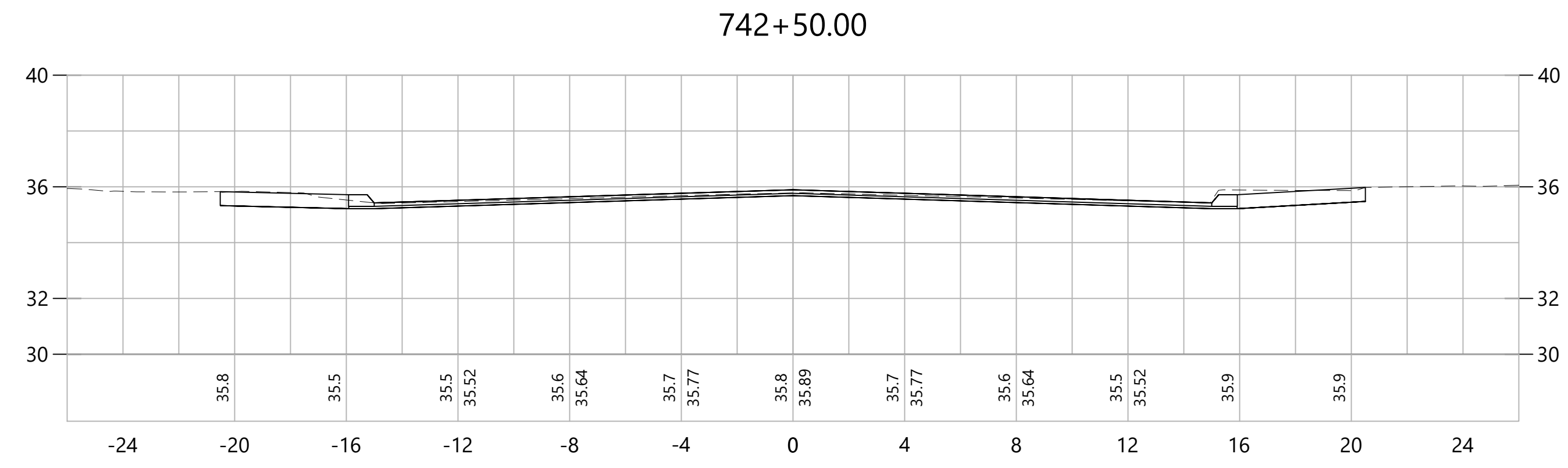
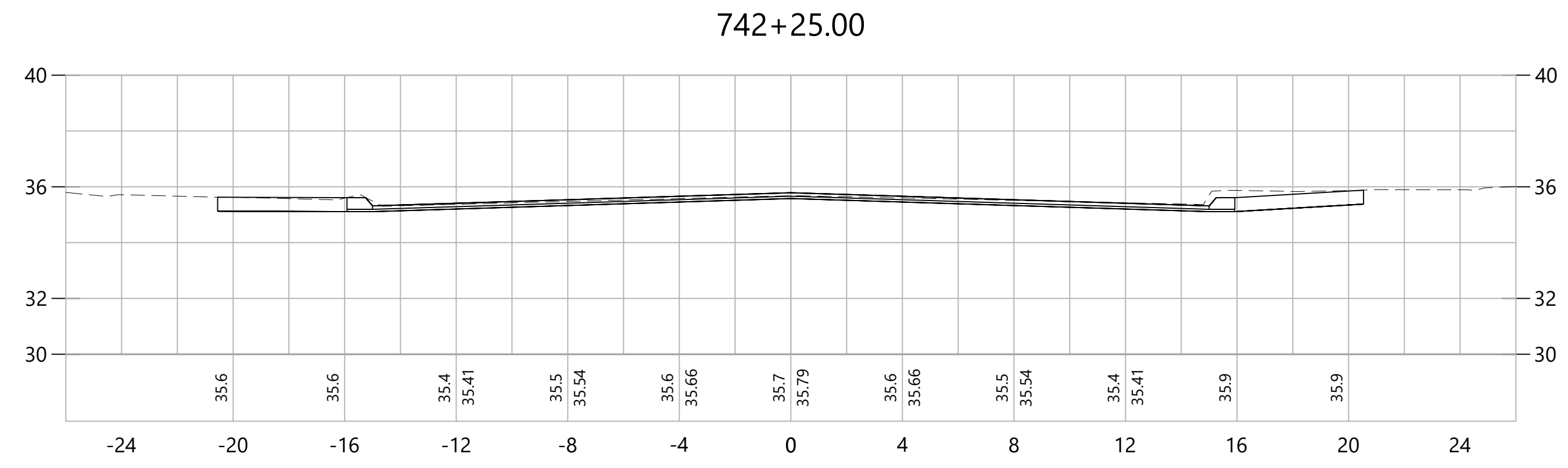
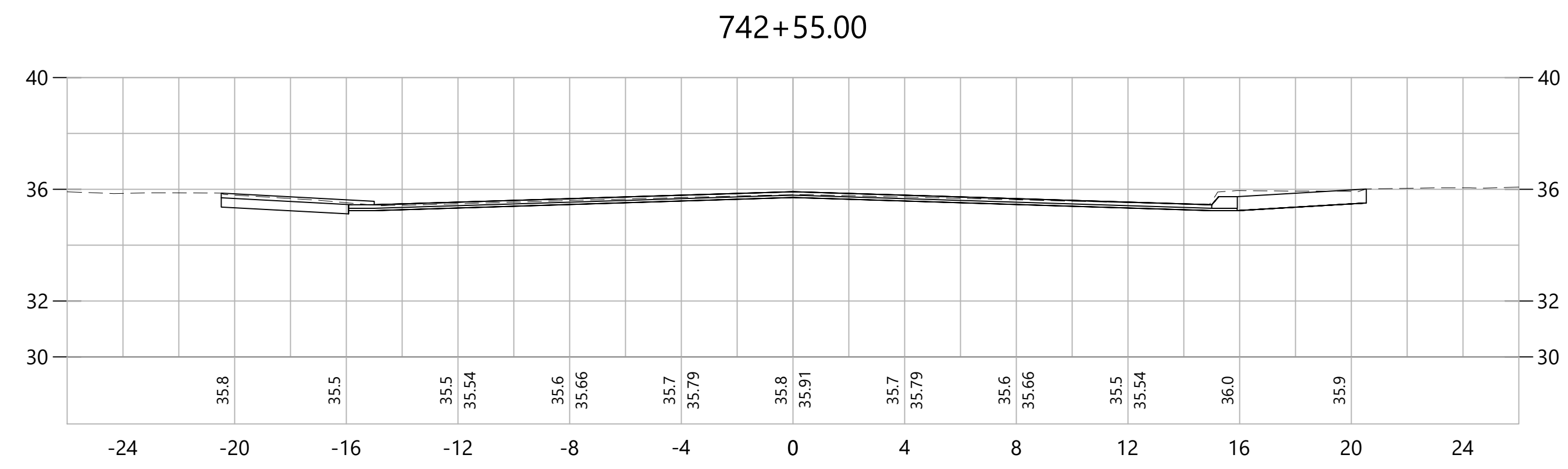
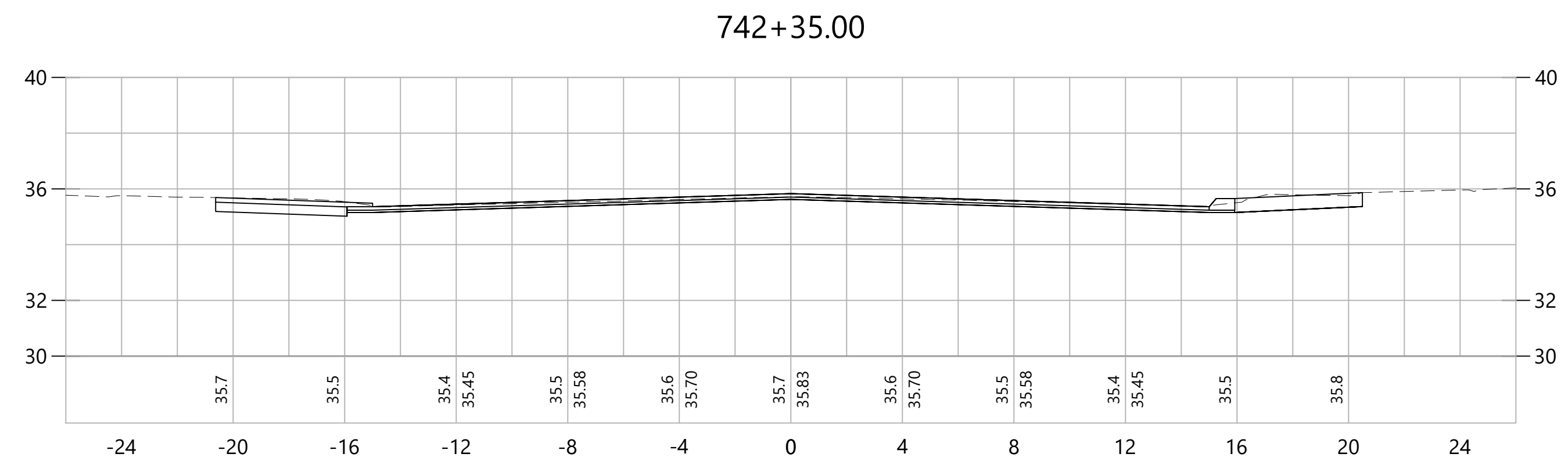
TOWN:
EAST HARTFORD, CONNECTICUT

DRAWING TITLE:
**CROSS SECTIONS
OXFORD DRIVE/CAMBRIDGE DRIVE**

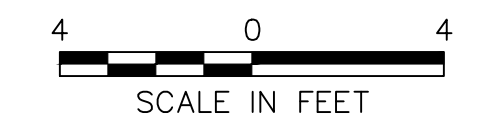
PROJECT NO.:
42413.00

DRAWING NO.:
CRO-164

SHEET NO.:
284 OF 294




REV.	DATE	DESCRIPTION	SHEET. NO.



DESIGNER:
JRE
DRAFTER:
TJM
CHECKED BY:
BAA
APPROVED BY: SON

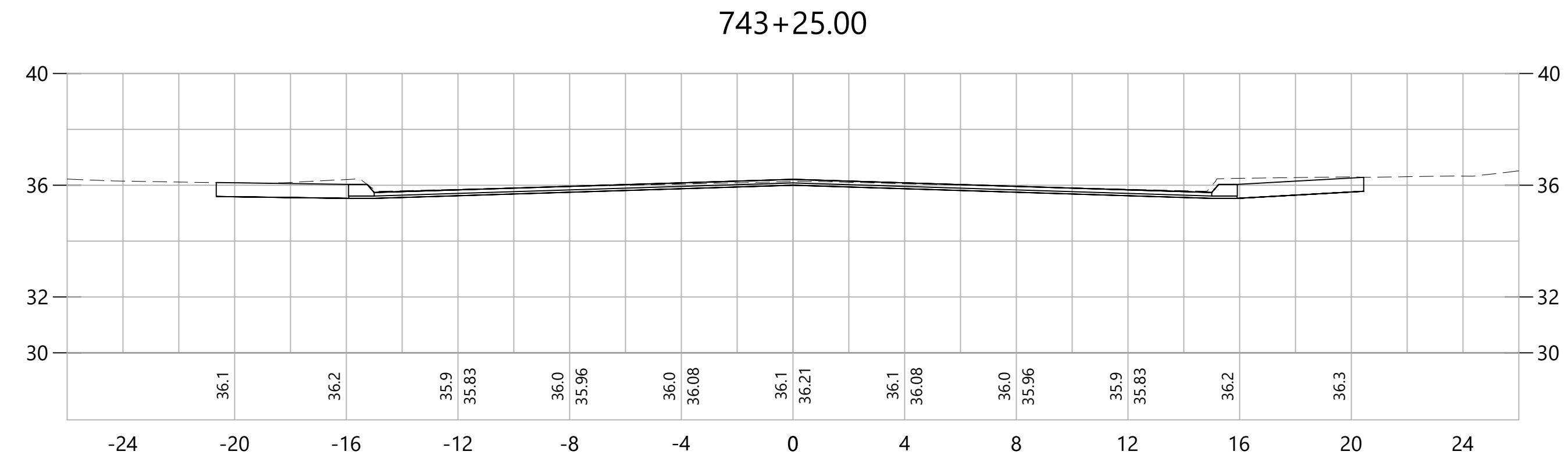
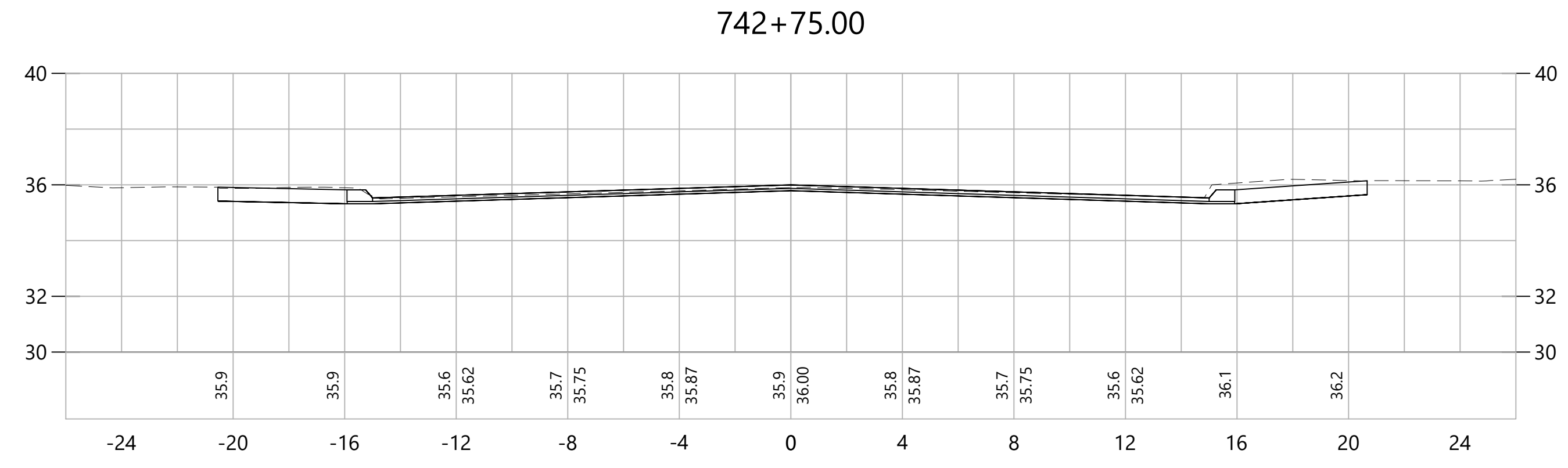
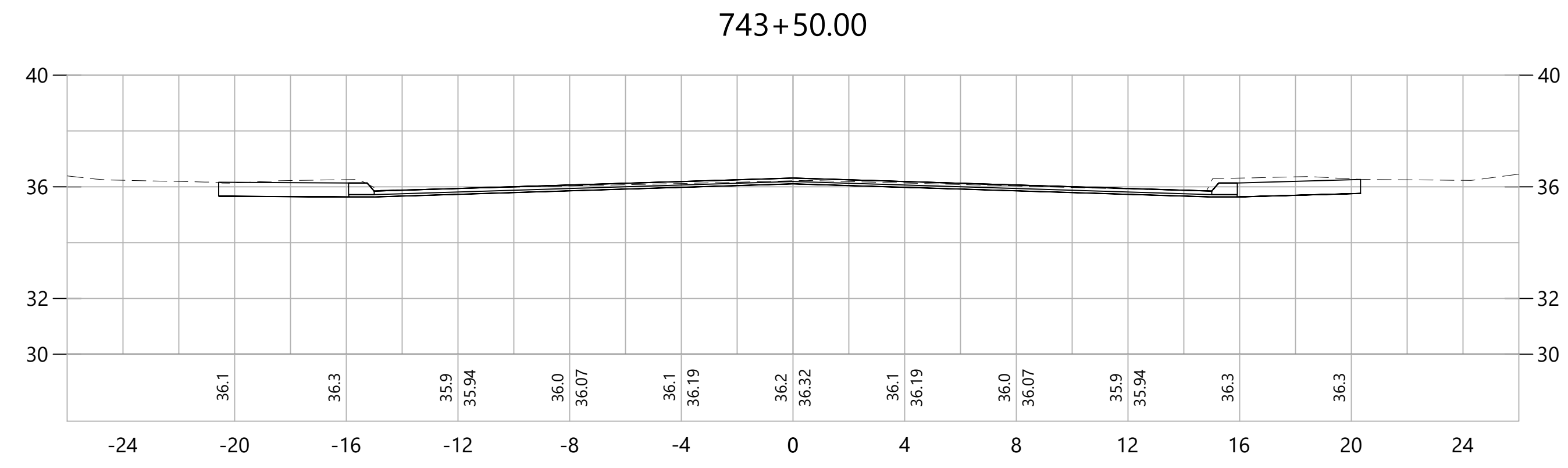
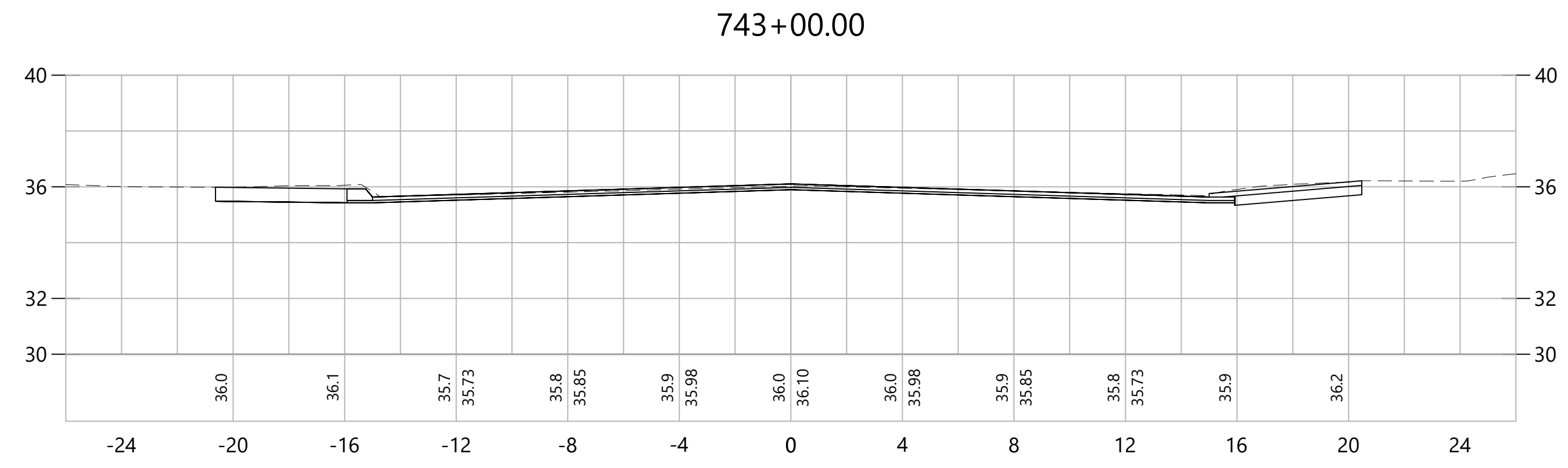
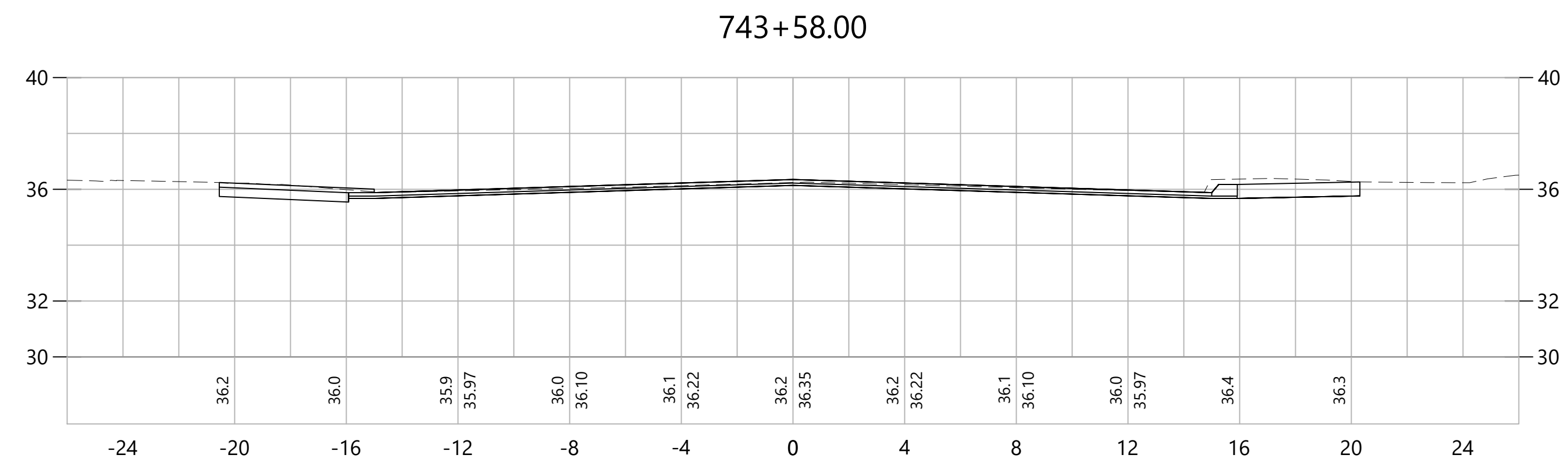
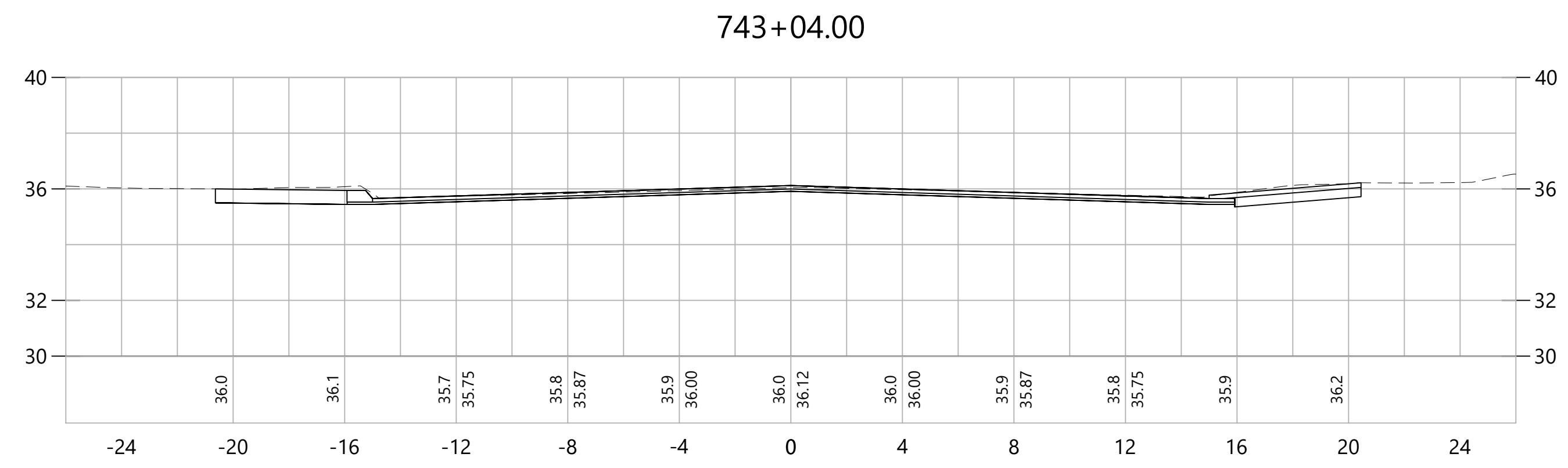
ISSUED FOR CONSTRUCTION DATE: JANUARY, 2020



PROJECT TITLE:
**CAMBRIDGE DRIVE NEIGHBORHOOD
ROADWAY IMPROVEMENT PROJECT
VARIOUS LOCATIONS**
CADD FILENAME: CRO-0X-CAM-PRIN-SUT-4241300.DWG

TOWN:
EAST HARTFORD, CONNECTICUT
DRAWING TITLE:
**CROSS SECTIONS
OXFORD DRIVE/CAMBRIDGE DRIVE**

PROJECT NO.:
42413.00
DRAWING NO.:
CRO-165
SHEET NO.:
285 OF 294



REV.	DATE	DESCRIPTION	REVISIONS	SHEET. NO.

4 0 4
SCALE IN FEET

DESIGNER:
JRE

DRAFTER:
TJM

CHECKED BY:
BAA

APPROVED BY: SON

ISSUED FOR CONSTRUCTION DATE: JANUARY, 2020



PROJECT TITLE:
**CAMBRIDGE DRIVE NEIGHBORHOOD
ROADWAY IMPROVEMENT PROJECT
VARIOUS LOCATIONS**

CADD FILENAME: CRO-0X-CAM-PRIN-SUT-4241300.DWG

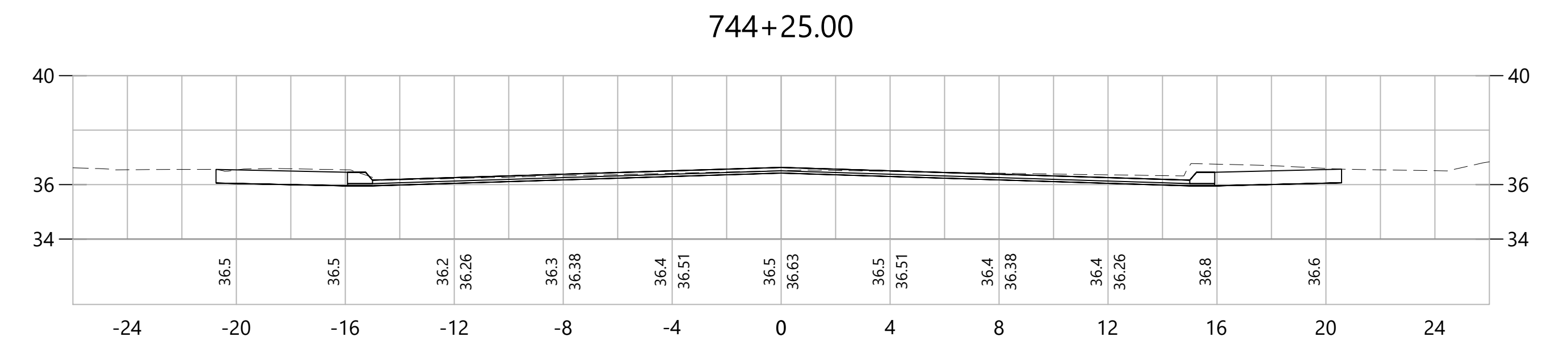
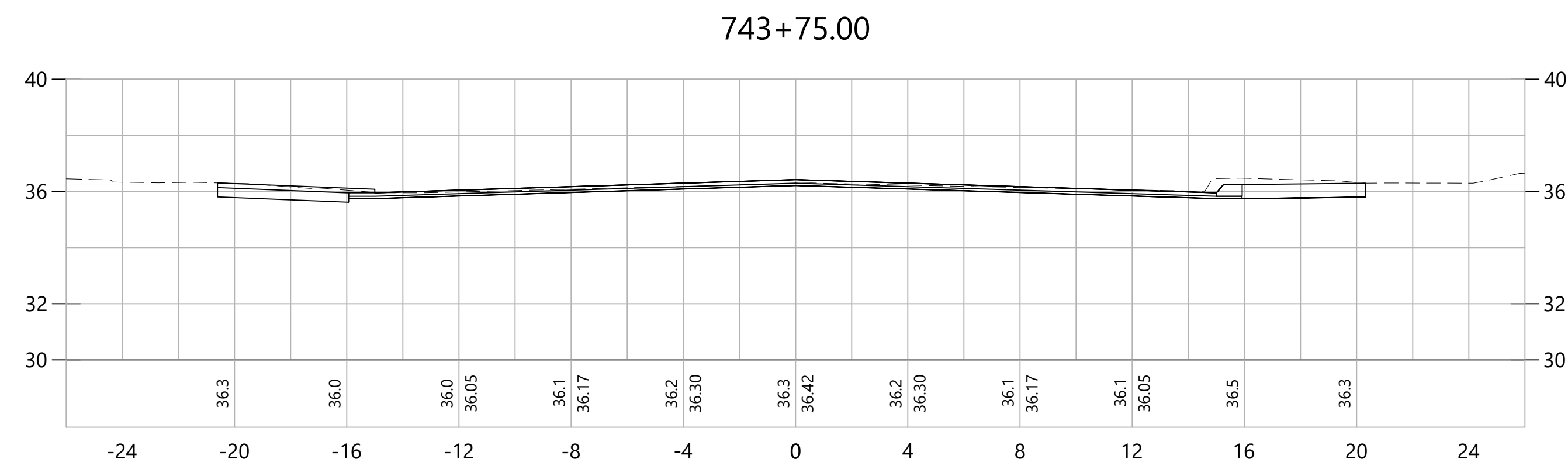
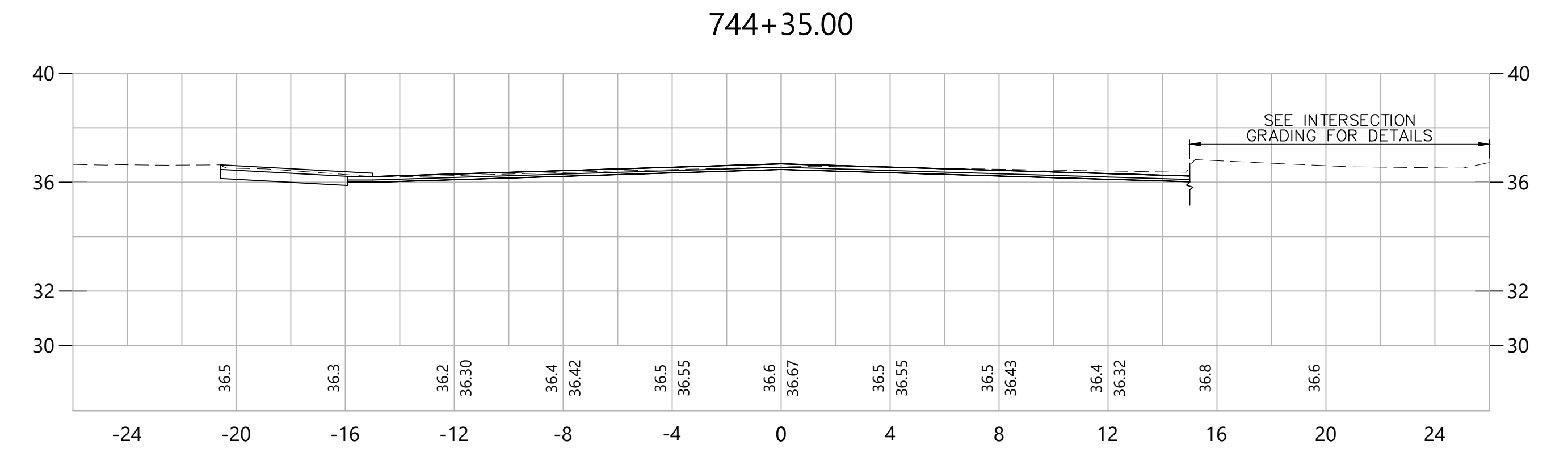
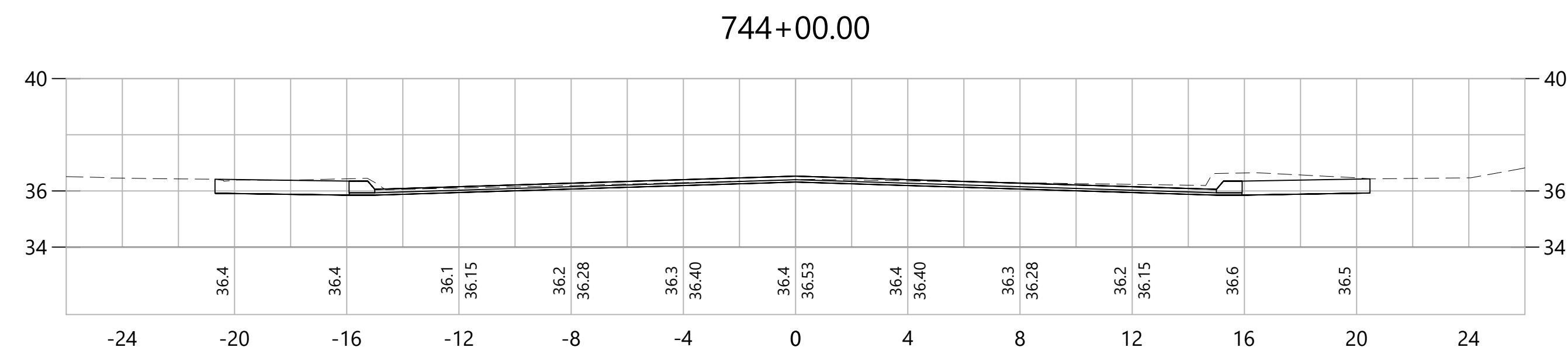
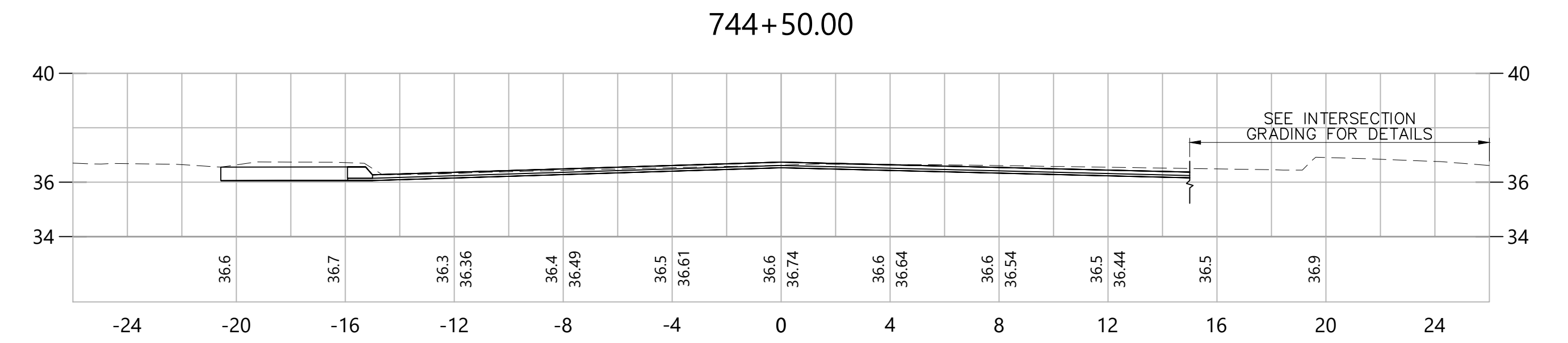
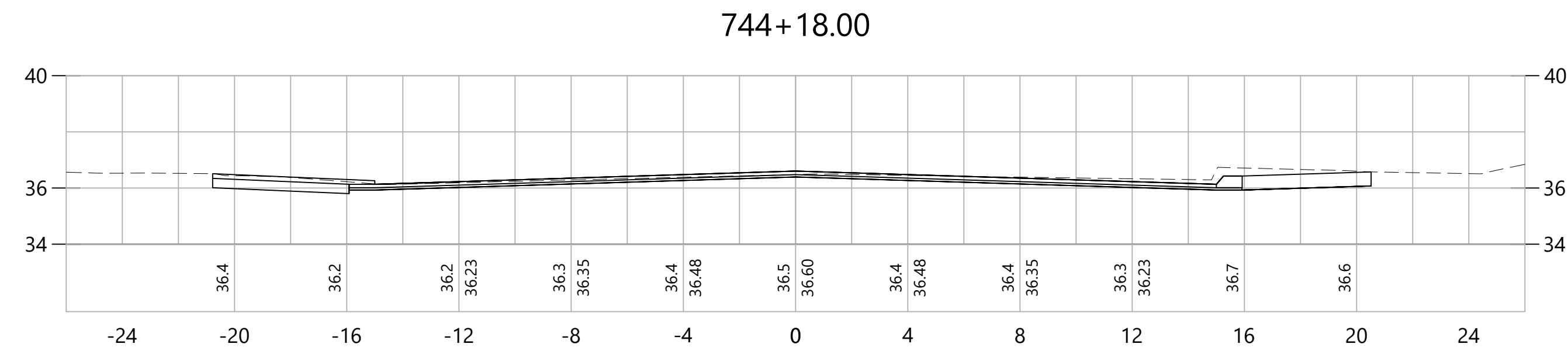
TOWN:
EAST HARTFORD, CONNECTICUT

DRAWING TITLE:
**CROSS SECTIONS
OXFORD DRIVE/CAMBRIDGE DRIVE**

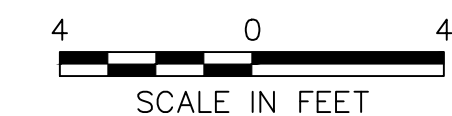
PROJECT NO.:
42413.00

DRAWING NO.:
CRO-166

SHEET NO.:
286 OF 294




REV.	DATE	DESCRIPTION	SHEET. NO.



DESIGNER:
JRE
DRAFTER:
TJM
CHECKED BY:
BAA
APPROVED BY: SON

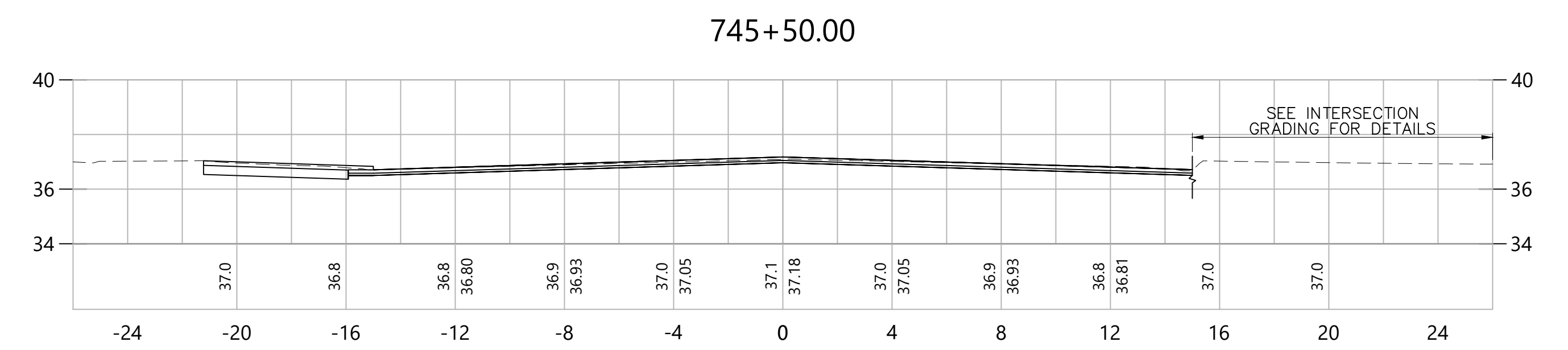
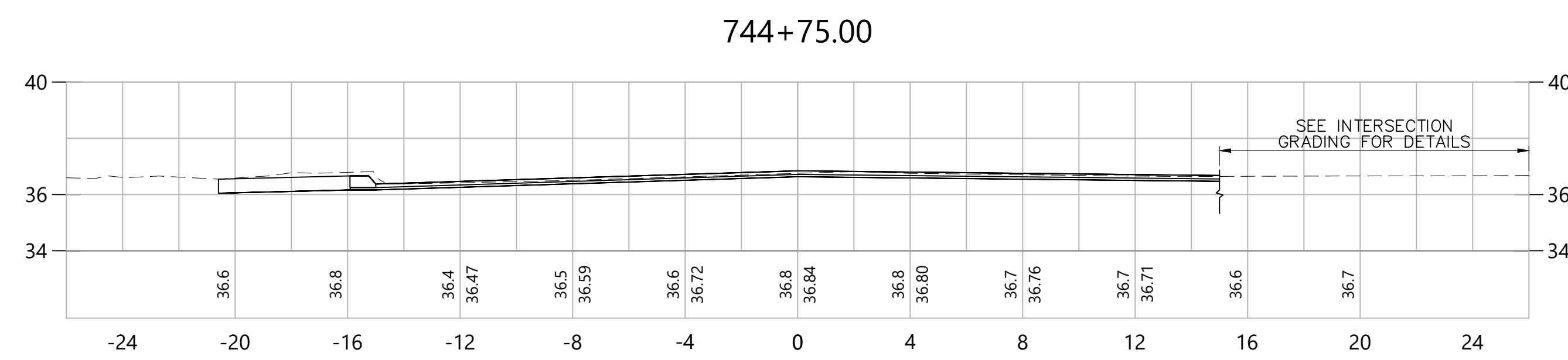
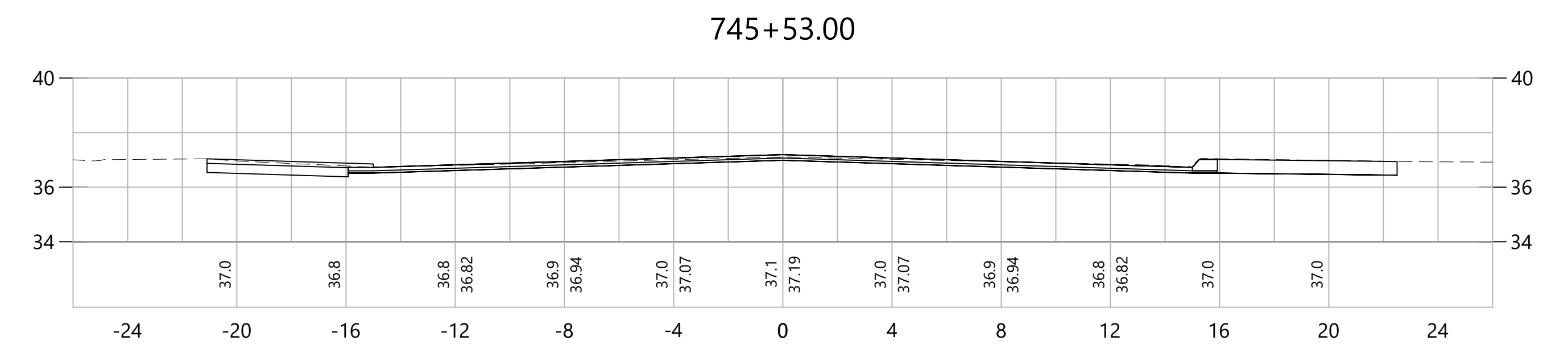
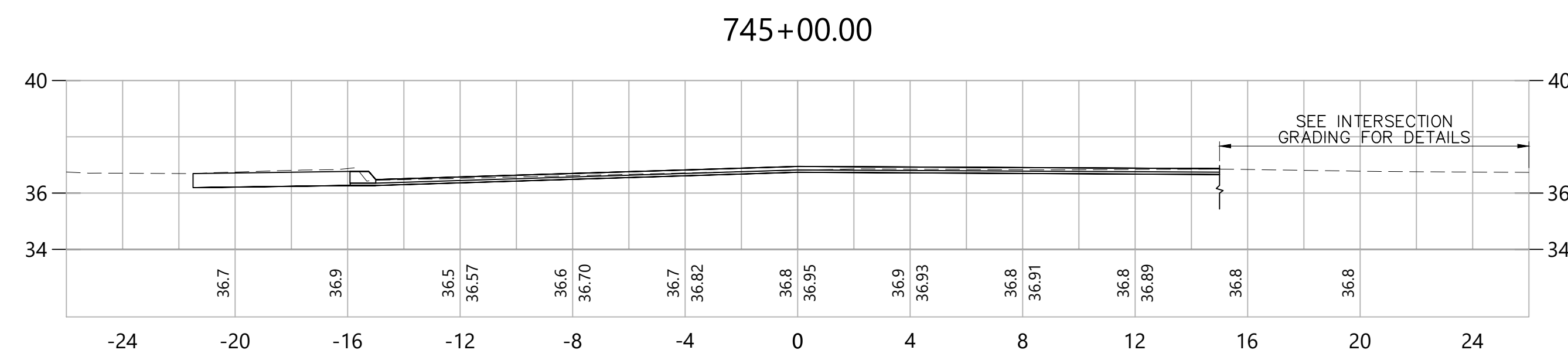
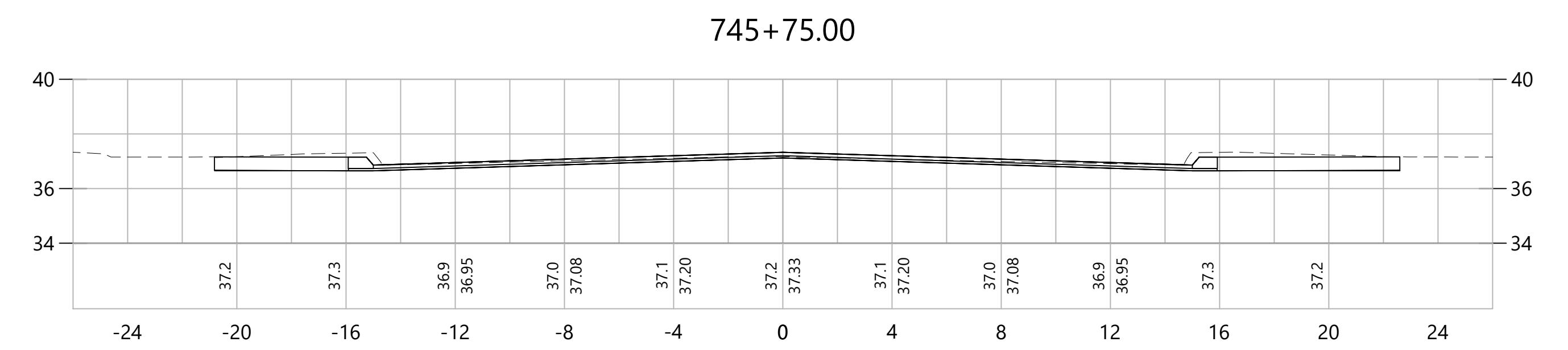
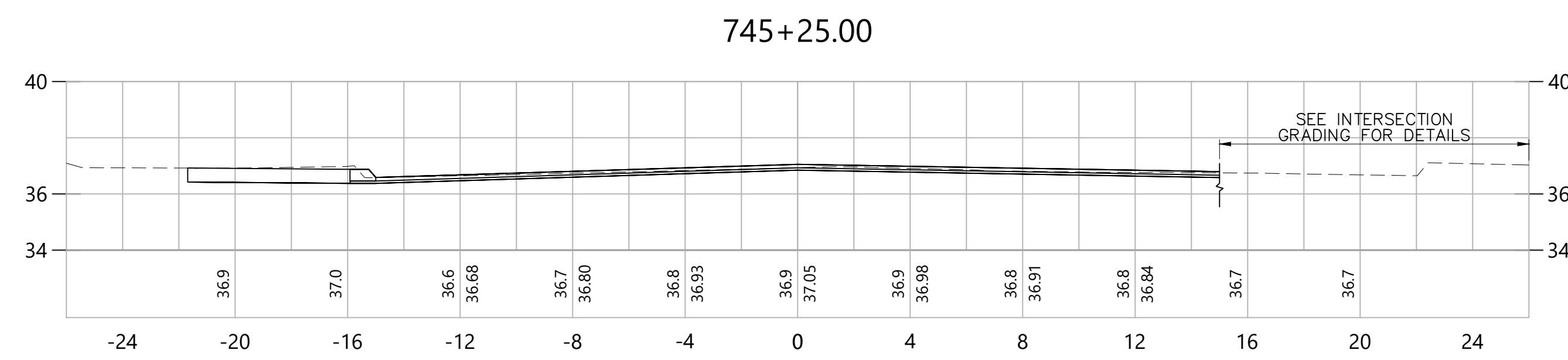
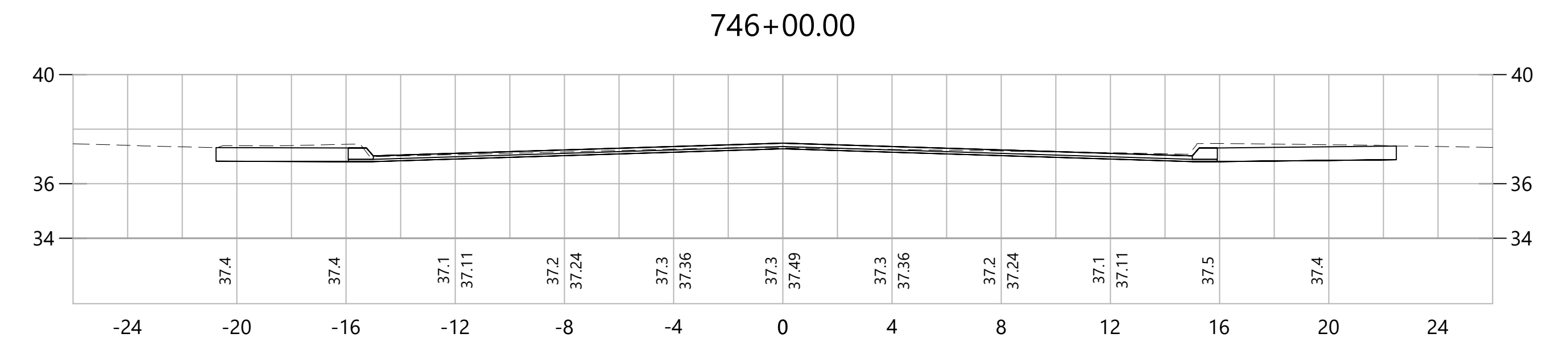
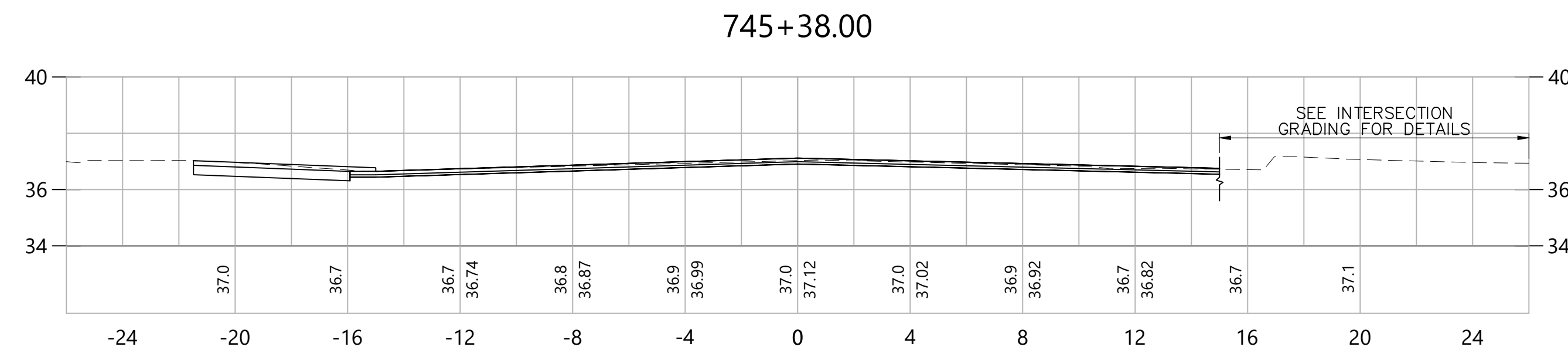
ISSUED FOR CONSTRUCTION DATE: JANUARY, 2020



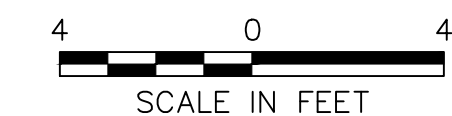
PROJECT TITLE:
**CAMBRIDGE DRIVE NEIGHBORHOOD
ROADWAY IMPROVEMENT PROJECT
VARIOUS LOCATIONS**
CADD FILENAME: CRO-0X-CAM-PRIN-SUT-4241300.DWG

TOWN:
EAST HARTFORD, CONNECTICUT
DRAWING TITLE:
**CROSS SECTIONS
OXFORD DRIVE/CAMBRIDGE DRIVE**

PROJECT NO.:
42413.00
DRAWING NO.:
CRO-167
SHEET NO.:
287 OF 294




REV.	DATE	DESCRIPTION	SHEET. NO.



DESIGNER:
JRE
DRAFTER:
TJM
CHECKED BY:
BAA
APPROVED BY: SON

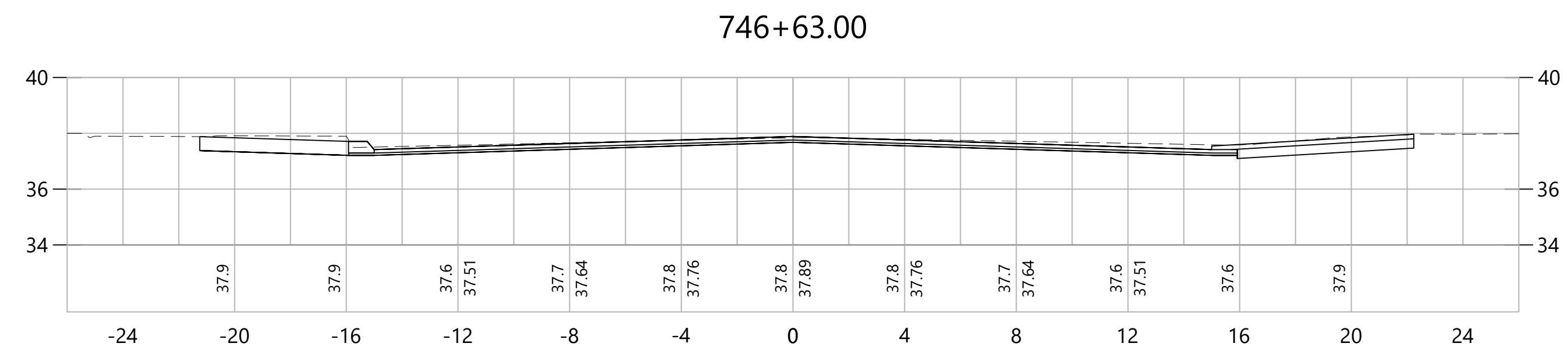
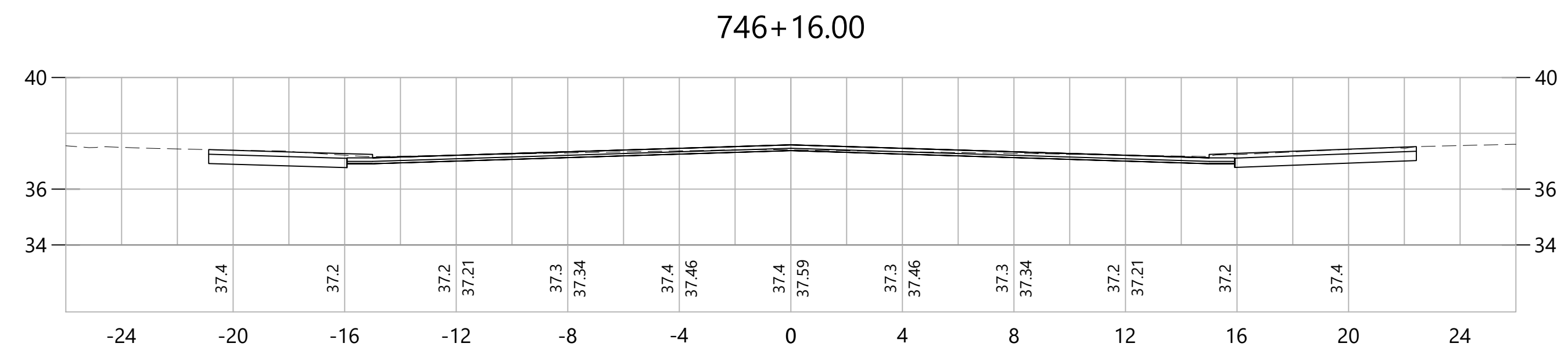
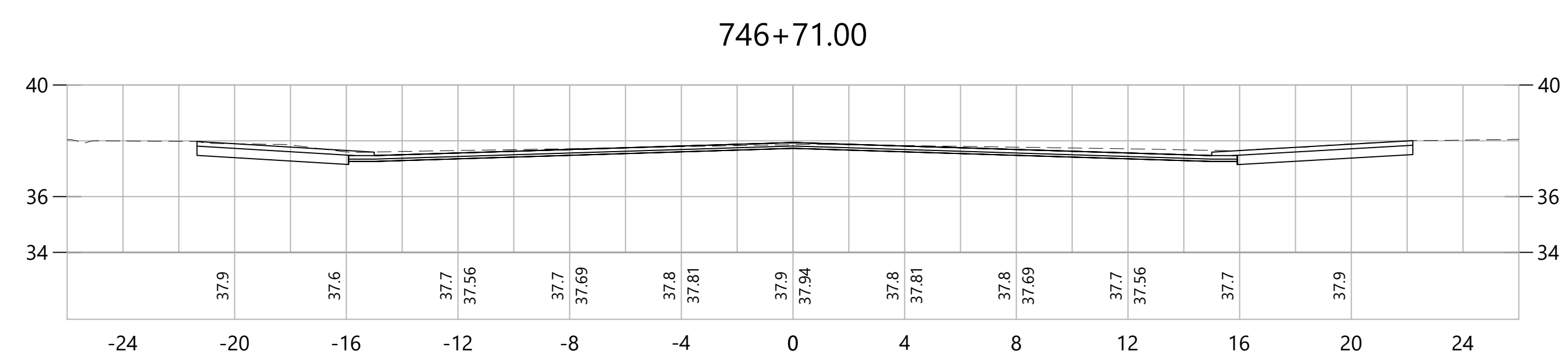
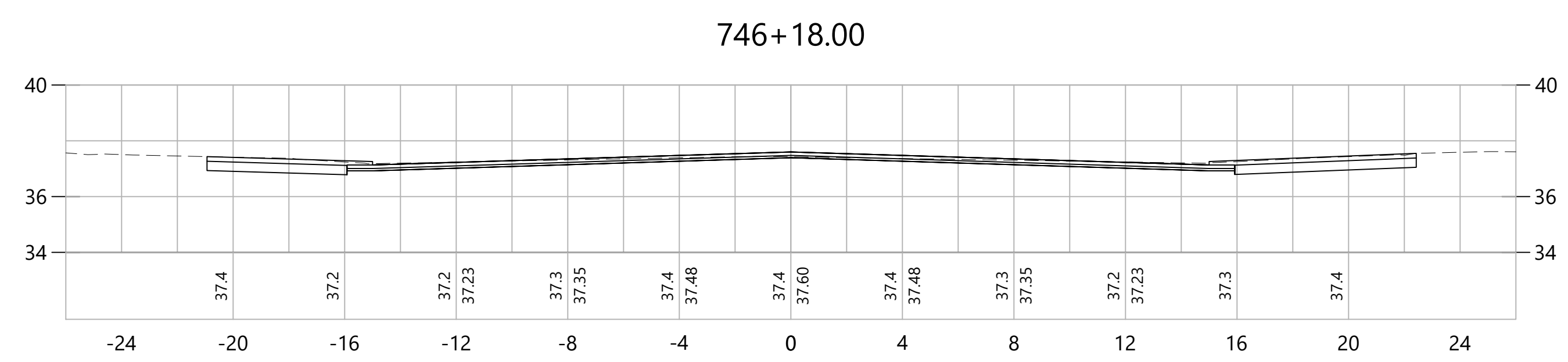
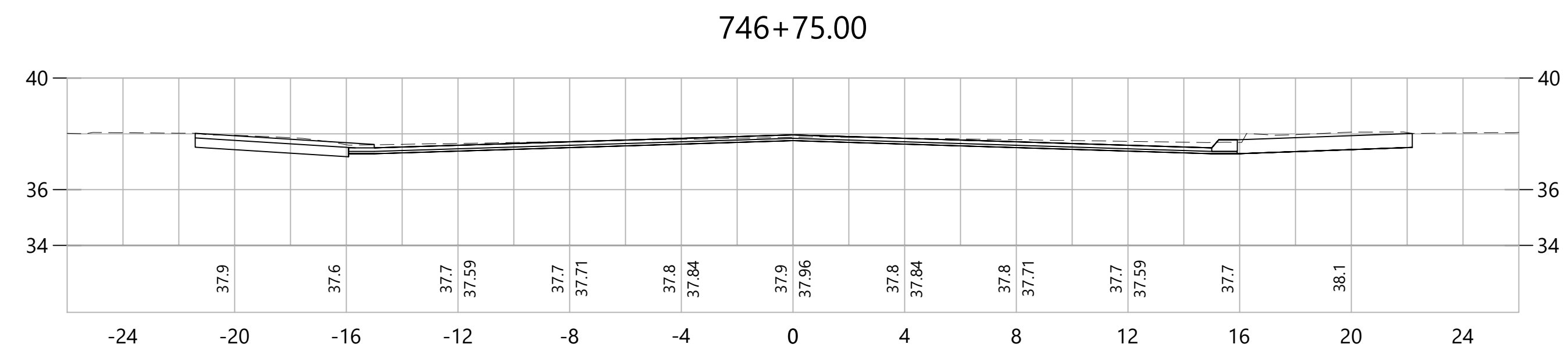
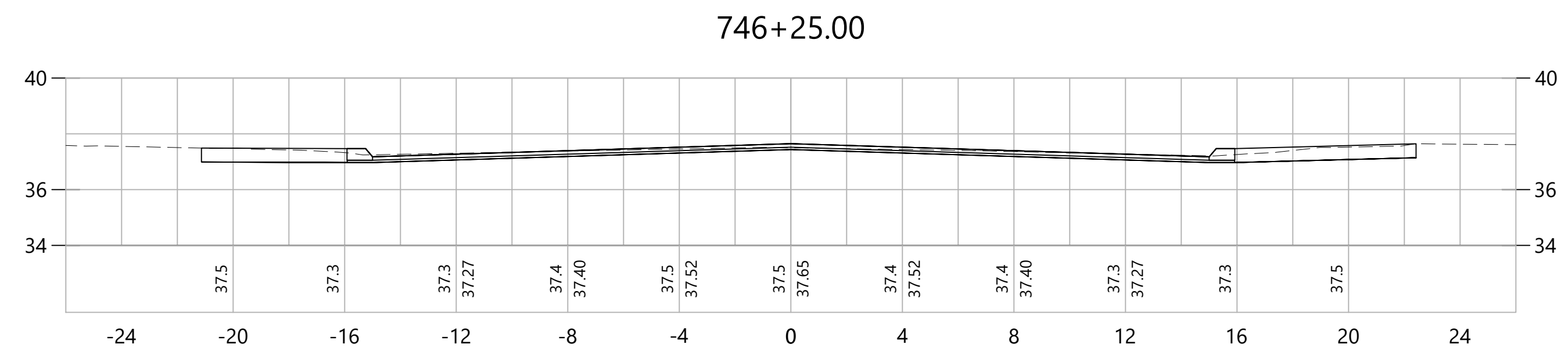
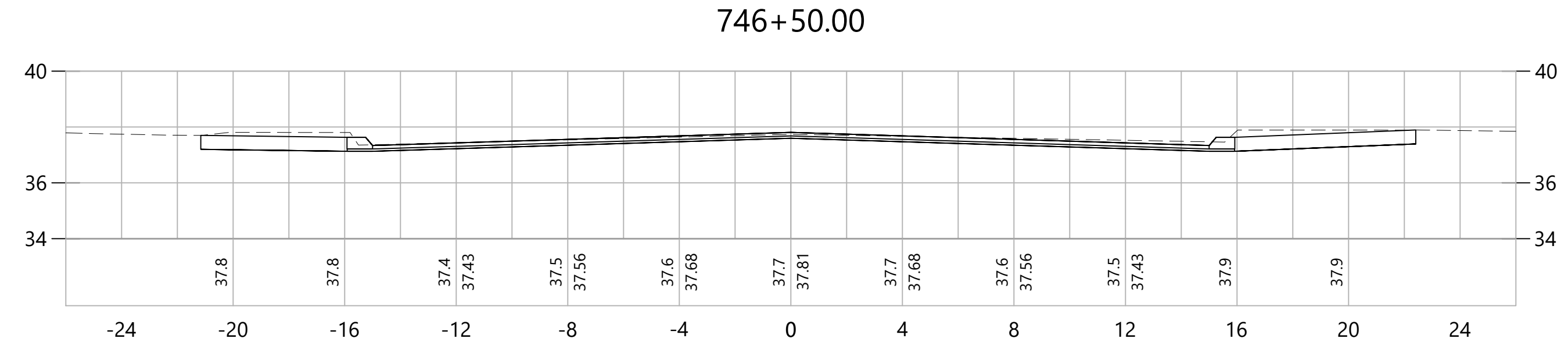
ISSUED FOR CONSTRUCTION DATE: JANUARY, 2020



PROJECT TITLE:
CAMBRIDGE DRIVE NEIGHBORHOOD
ROADWAY IMPROVEMENT PROJECT
VARIOUS LOCATIONS
CADD FILENAME: CRO-0X-CAM-PRIN-SUT-4241300.DWG

TOWN:
EAST HARTFORD, CONNECTICUT
DRAWING TITLE:
CROSS SECTIONS
OXFORD DRIVE/CAMBRIDGE DRIVE

PROJECT NO.:
42413.00
DRAWING NO.:
CRO-168
SHEET NO.:
288 OF 294




REV.	DATE	DESCRIPTION	SHEET. NO.



DESIGNER:
JRE
DRAFTER:
TJM
CHECKED BY:
BAA
APPROVED BY: SON

Engineers Scientists Planners Designers

ISSUED FOR CONSTRUCTION DATE: JANUARY, 2020



PROJECT TITLE:
**CAMBRIDGE DRIVE NEIGHBORHOOD
ROADWAY IMPROVEMENT PROJECT
VARIOUS LOCATIONS**

CADD FILENAME: CRO-0X-CAM-PRIN-SUT-4241300.DWG

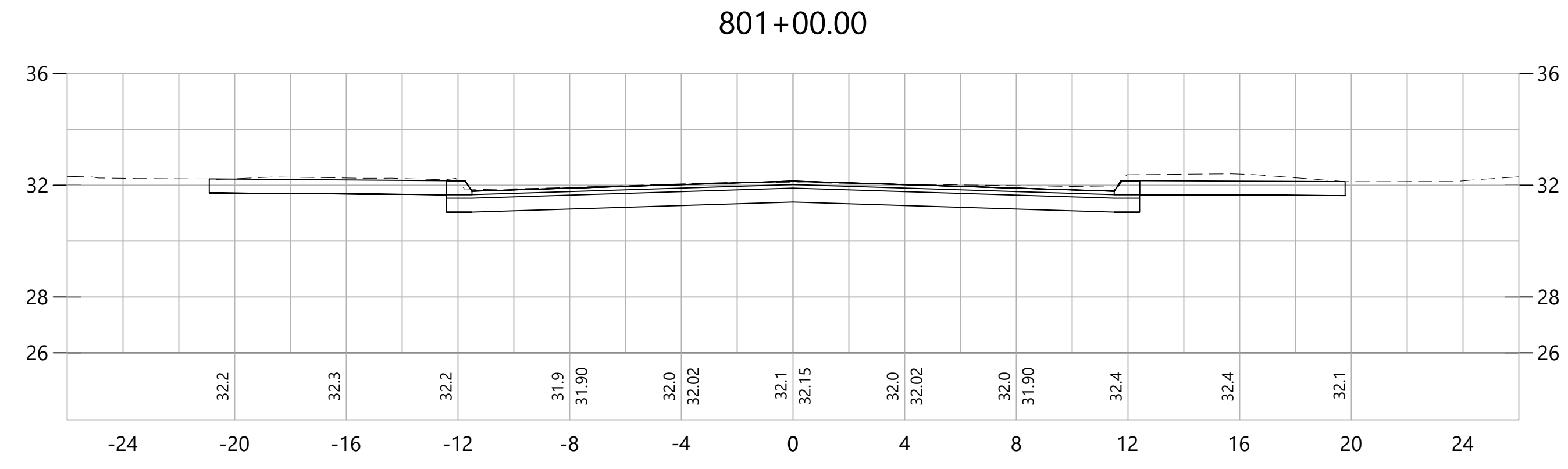
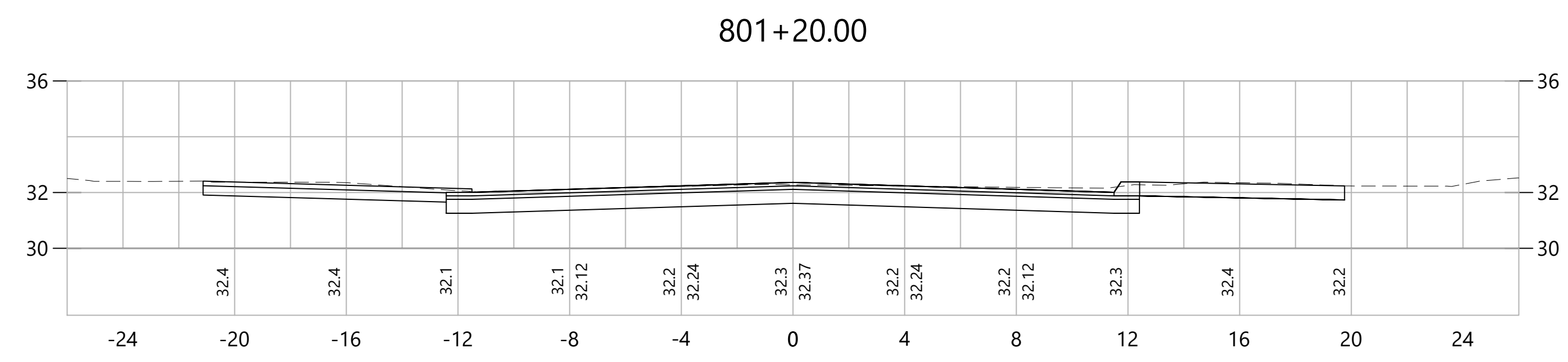
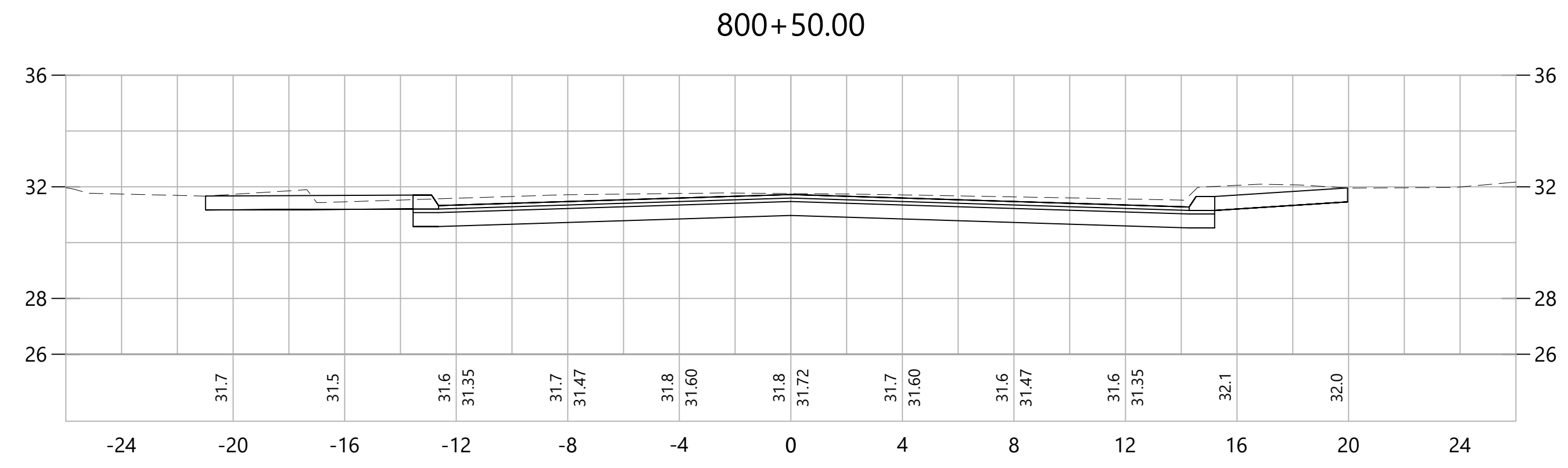
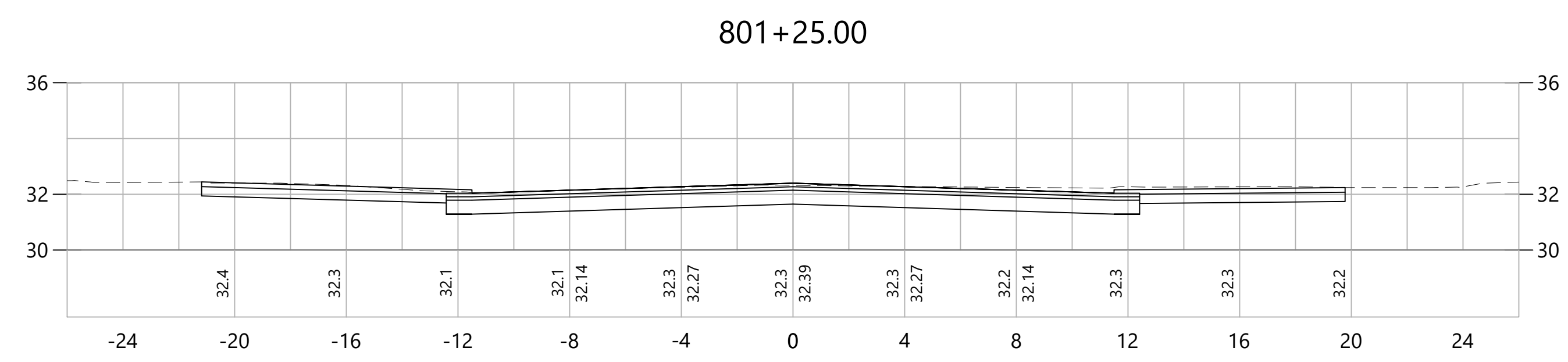
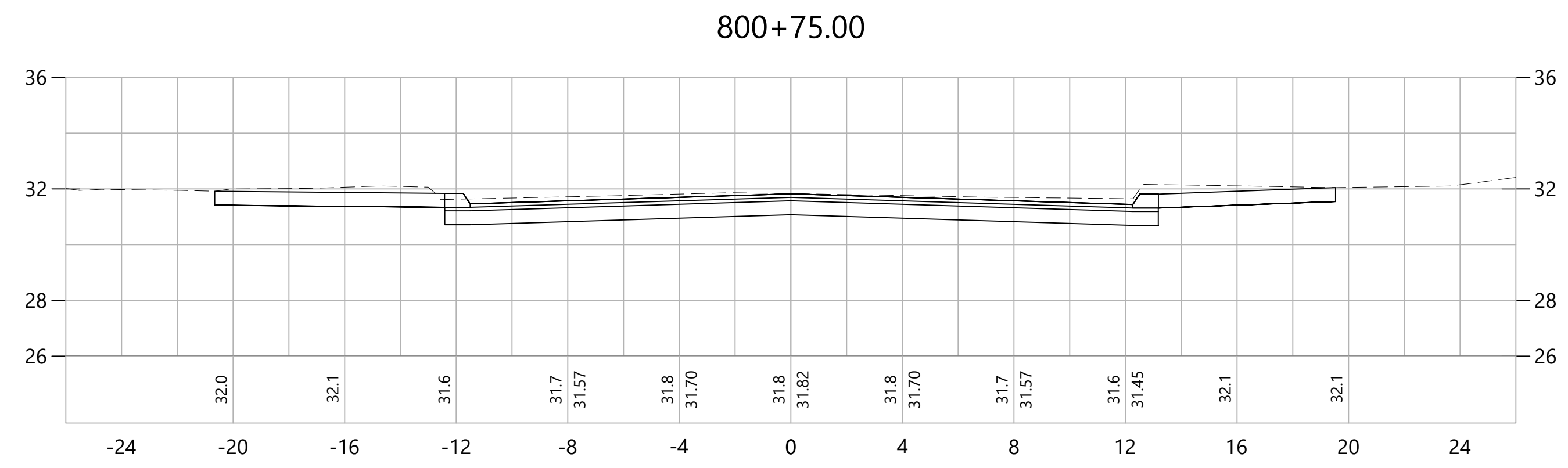
TOWN:
EAST HARTFORD, CONNECTICUT

DRAWING TITLE:
**CROSS SECTIONS
OXFORD DRIVE/CAMBRIDGE DRIVE**

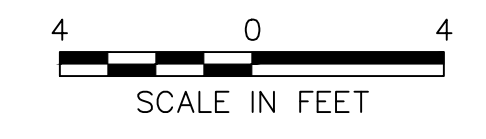
PROJECT NO.:
42413.00

DRAWING NO.:
CRO-169

SHEET NO.:
289 OF 294




REV.	DATE	DESCRIPTION	SHEET. NO.



DESIGNER:
JRE
DRAFTER:
TJM
CHECKED BY:
BAA
APPROVED BY: SON

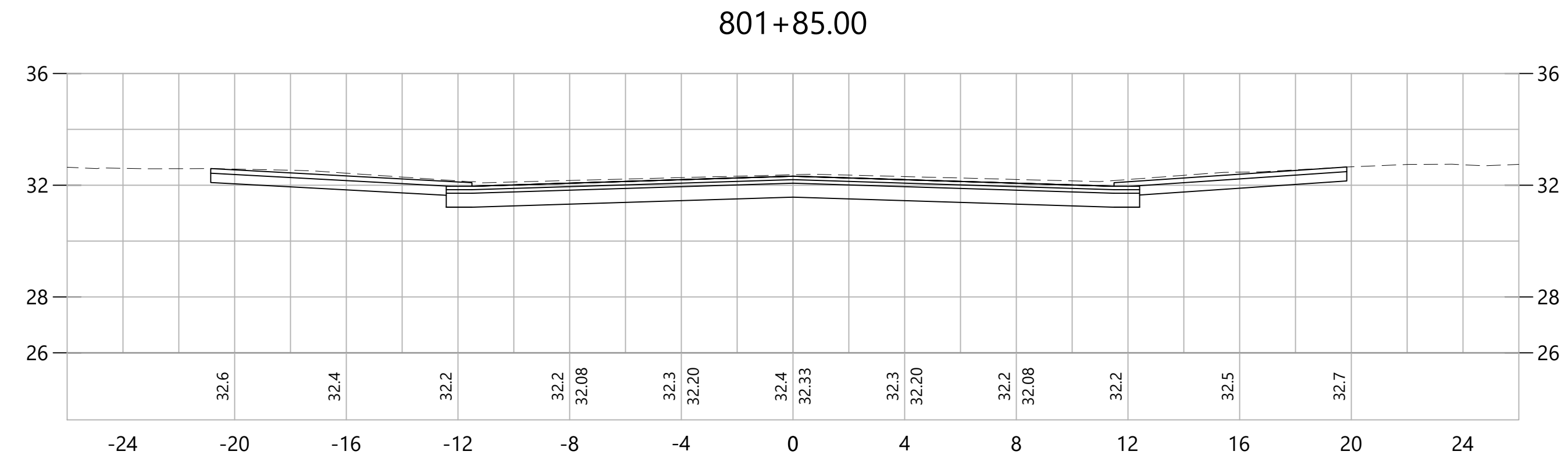
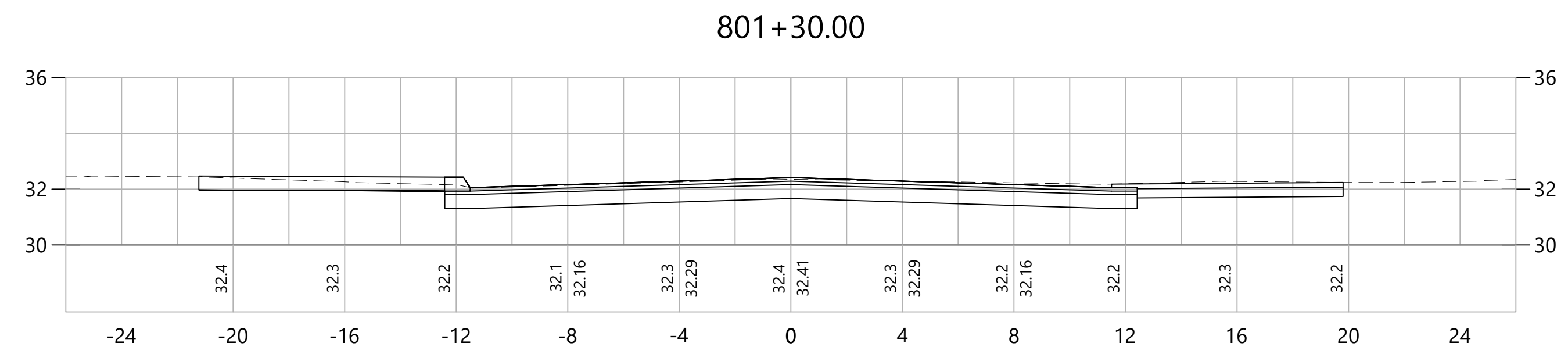
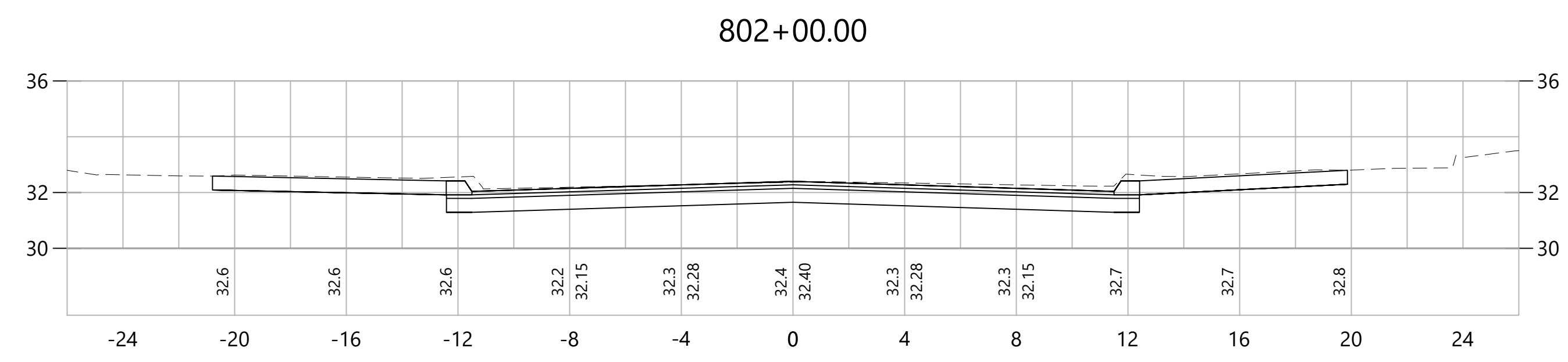
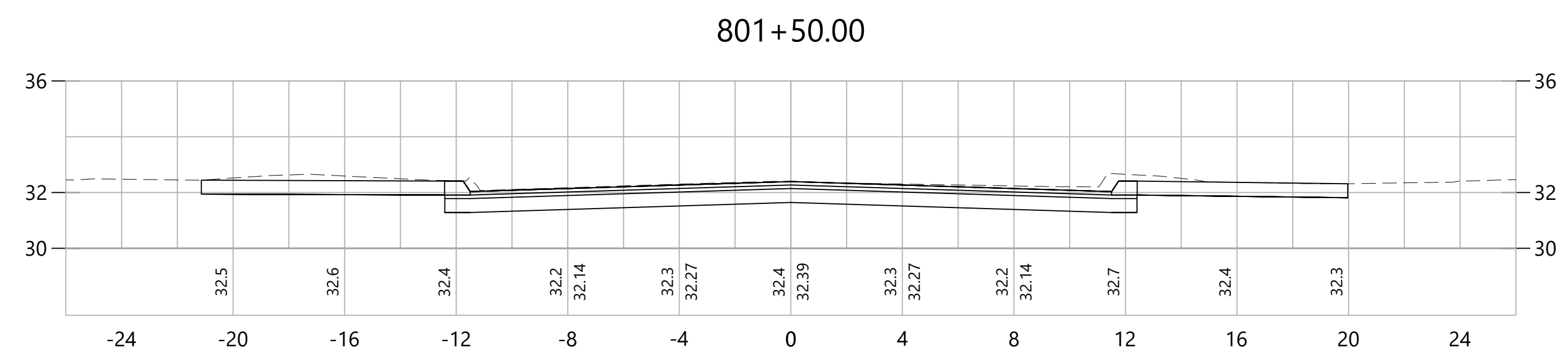
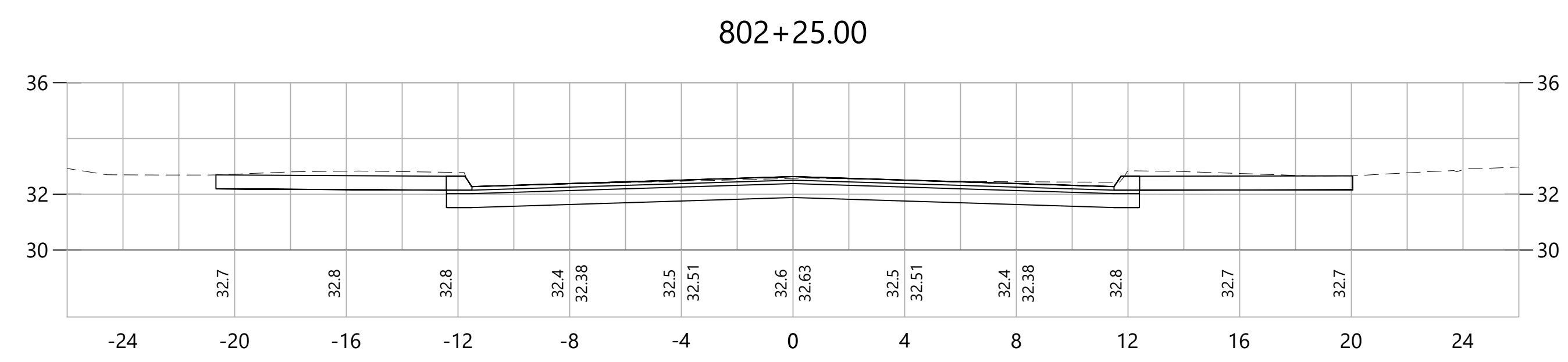
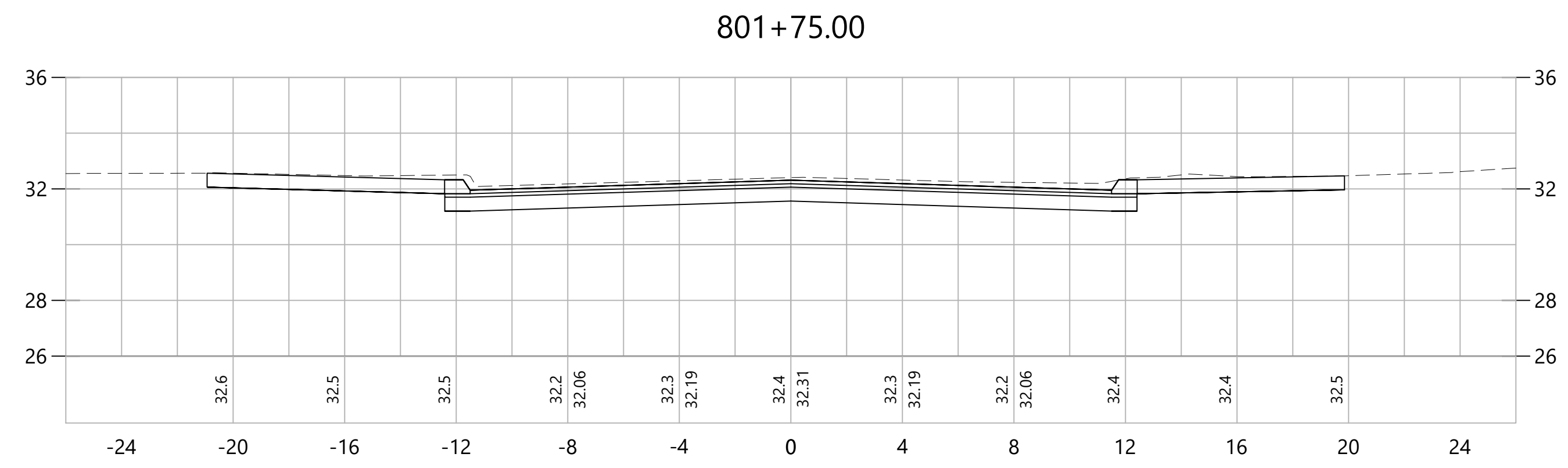
ISSUED FOR CONSTRUCTION DATE: JANUARY, 2020



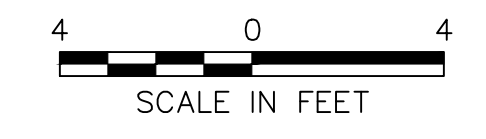
PROJECT TITLE:
**CAMBRIDGE DRIVE NEIGHBORHOOD
ROADWAY IMPROVEMENT PROJECT
VARIOUS LOCATIONS**
CADD FILENAME: CRO-0X-CAM-PRIN-SUT-4241300.DWG

TOWN:
EAST HARTFORD, CONNECTICUT
DRAWING TITLE:
**CROSS SECTIONS
PRINCETON LANE**

PROJECT NO.:
42413.00
DRAWING NO.:
CRO-170
SHEET NO.:
290 OF 294




REV.	DATE	DESCRIPTION	SHEET. NO.



DESIGNER:
JRE
DRAFTER:
TJM
CHECKED BY:
BAA
APPROVED BY: SON

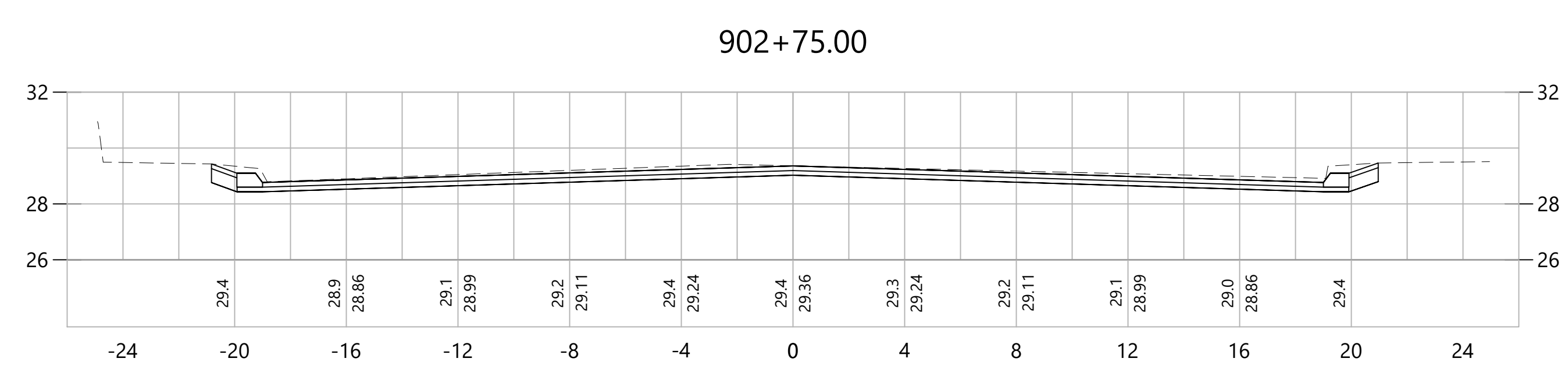
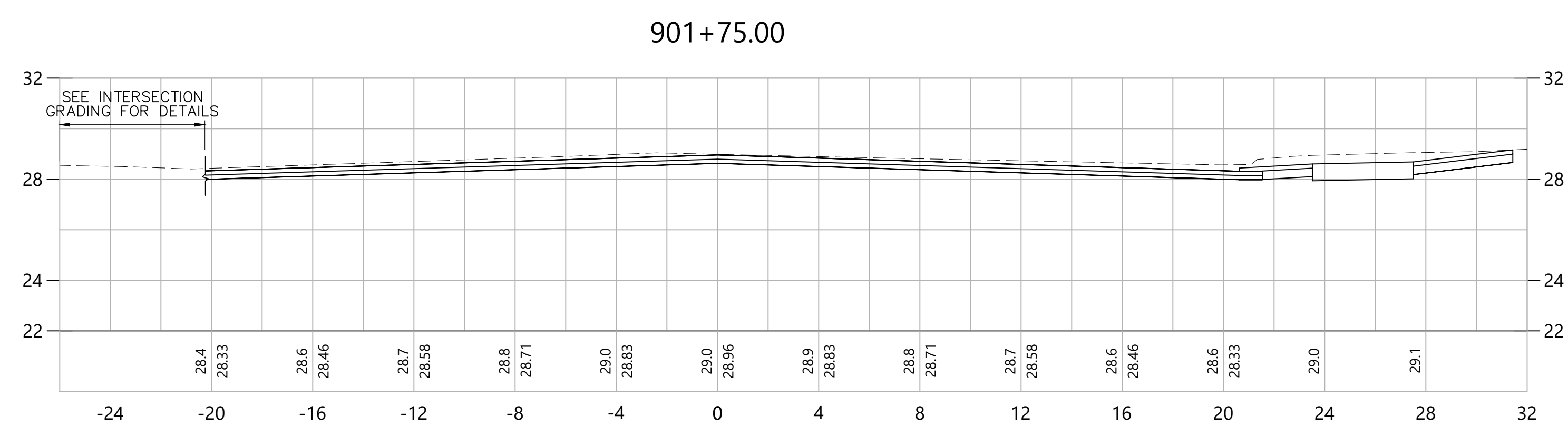
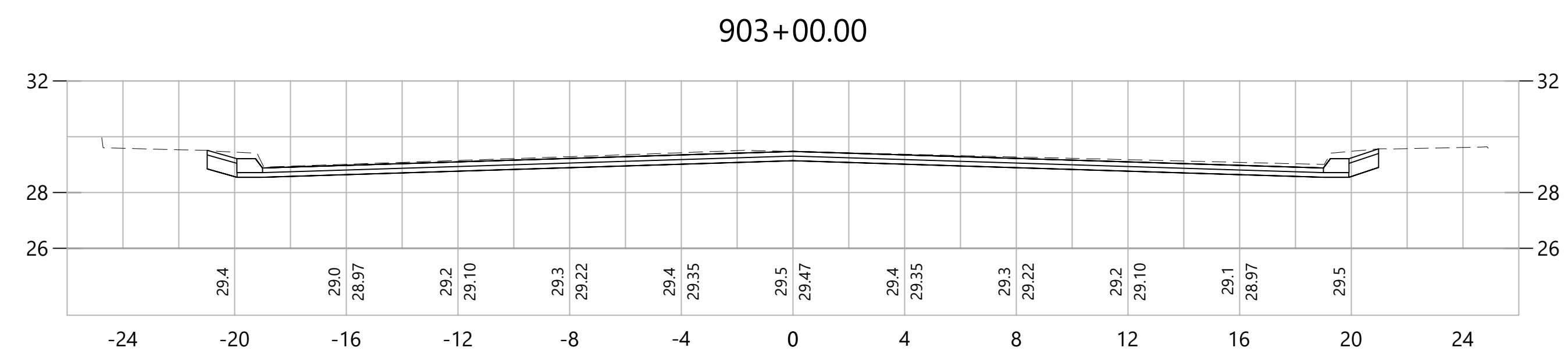
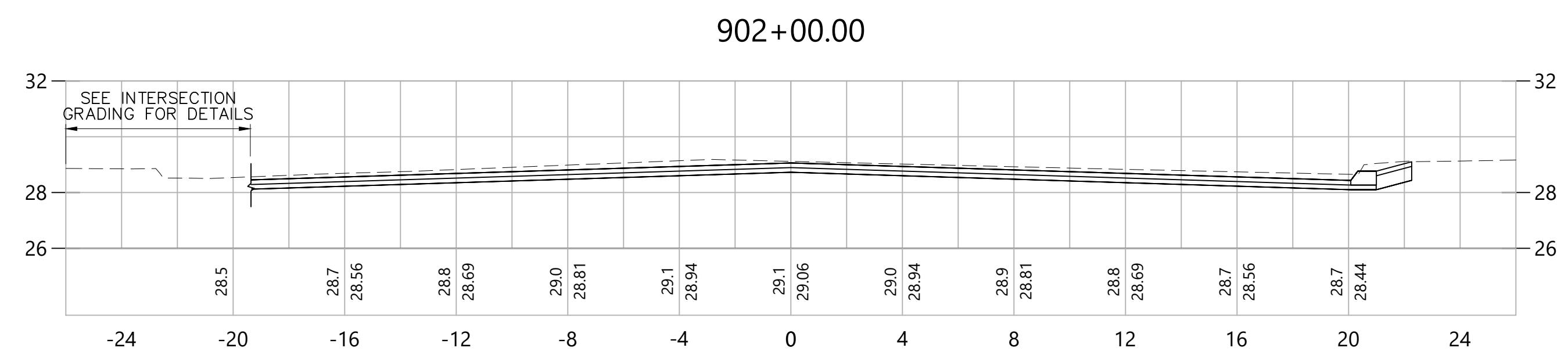
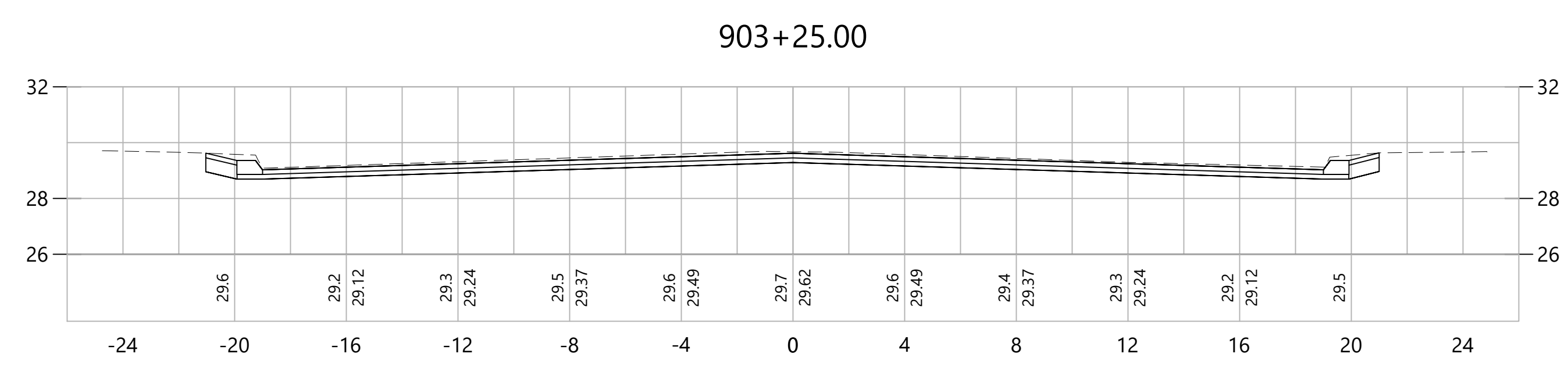
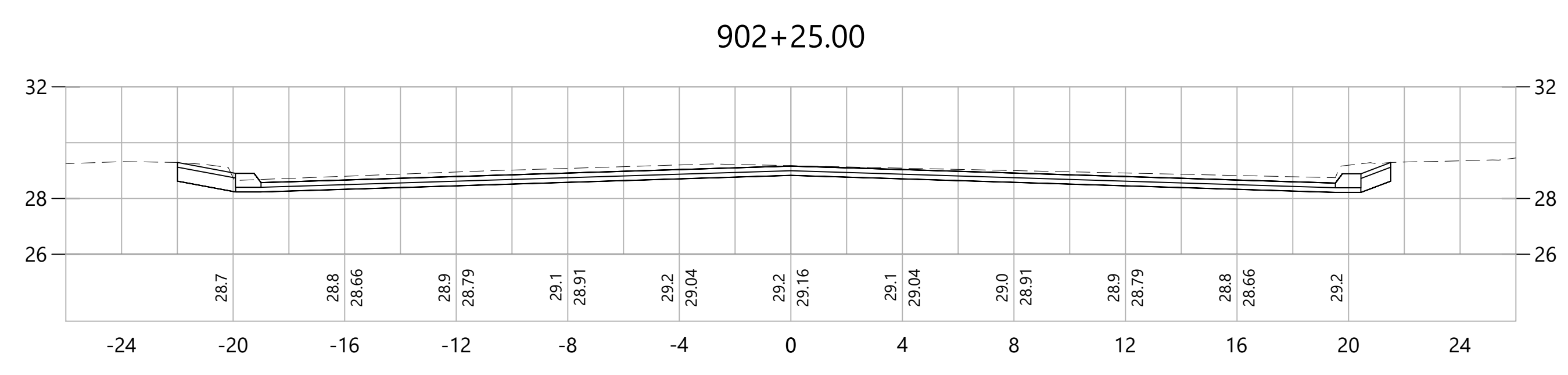
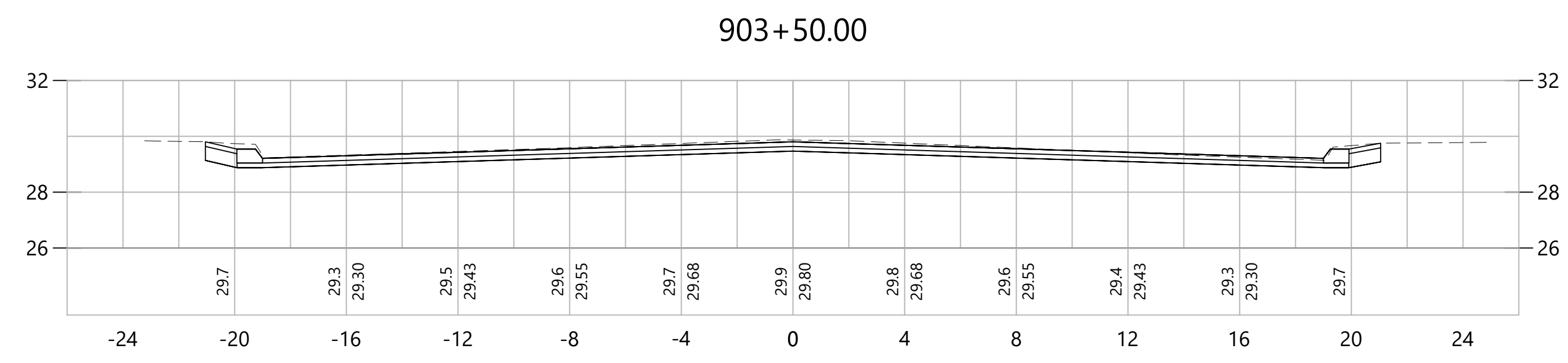
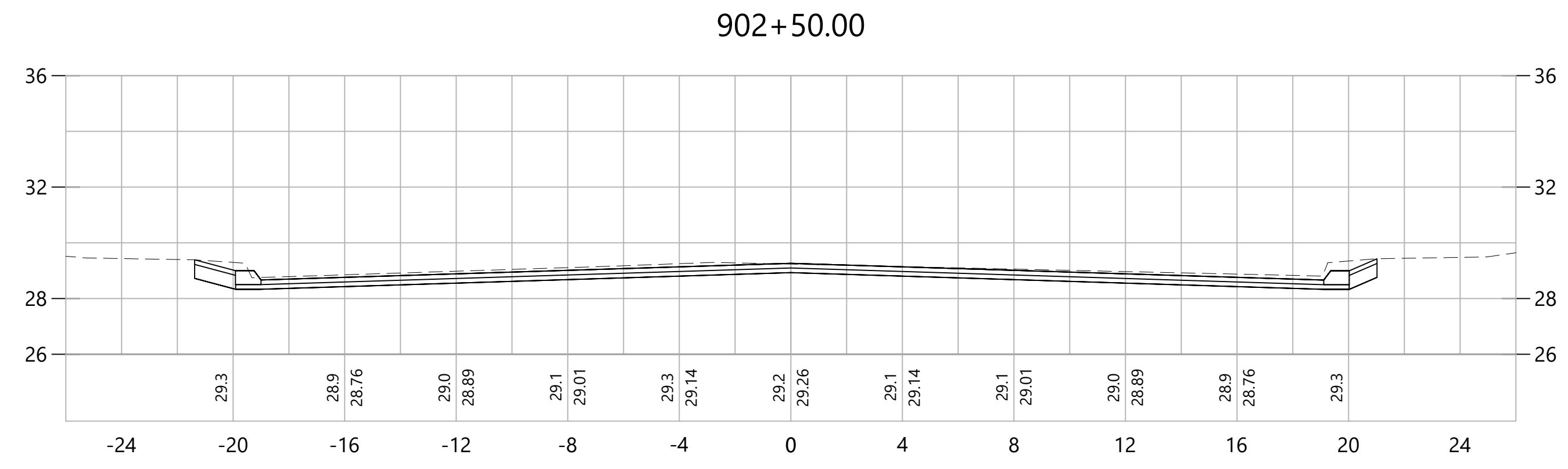
ISSUED FOR CONSTRUCTION DATE: JANUARY, 2020



PROJECT TITLE:
**CAMBRIDGE DRIVE NEIGHBORHOOD
ROADWAY IMPROVEMENT PROJECT
VARIOUS LOCATIONS**
CADD FILENAME: CRO-0X-CAM-PRIN-SUT-4241300.DWG

TOWN:
EAST HARTFORD, CONNECTICUT
DRAWING TITLE:
**CROSS SECTIONS
PRINCETON LANE**

PROJECT NO.:
42413.00
DRAWING NO.:
CRO-171
SHEET NO.:
291 OF 294



REV.	DATE	DESCRIPTION	SHEET. NO.

4 0 4
SCALE IN FEET

DESIGNER:
JRE


DRAFTER:
TJM

CHECKED BY:
BAA

APPROVED BY: SON

vhb
Engineers Scientists Planners Designers

ISSUED FOR CONSTRUCTION DATE: JANUARY, 2020



PROJECT TITLE:
**CAMBRIDGE DRIVE NEIGHBORHOOD
ROADWAY IMPROVEMENT PROJECT
VARIOUS LOCATIONS**

CADD FILENAME: CRO-0X-CAM-PRIN-SUT-4241300.DWG

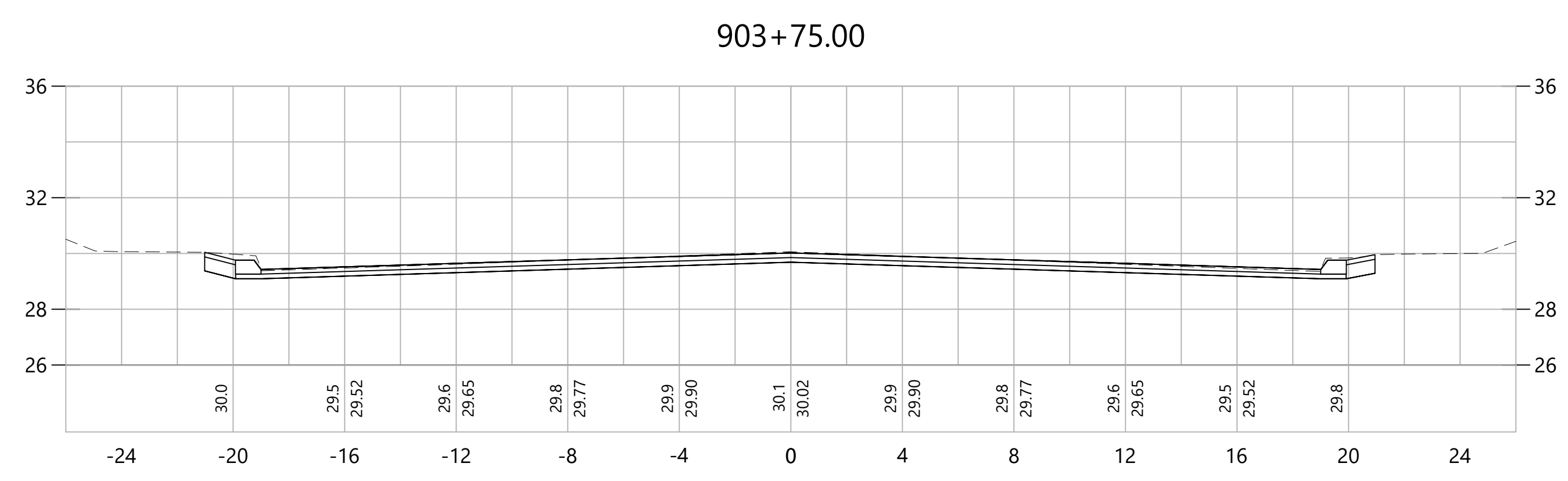
TOWN:
EAST HARTFORD, CONNECTICUT

DRAWING TITLE:
**CROSS SECTIONS
SUTTON AVENUE**

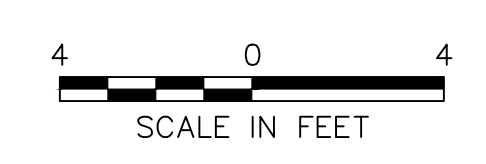
PROJECT NO.:
42413.00

DRAWING NO.:
CRO-173

SHEET NO.:
293 OF 294




REV.	DATE	DESCRIPTION REVISIONS	SHEET. NO.



DESIGNER:
JRE
DRAFTER:
TJM
CHECKED BY:
BAA
APPROVED BY: SON

ISSUED FOR CONSTRUCTION DATE: JANUARY, 2020



PROJECT TITLE:
**CAMBRIDGE DRIVE NEIGHBORHOOD
ROADWAY IMPROVEMENT PROJECT
VARIOUS LOCATIONS**
CADD FILENAME: CRO-0X-CAM-PRIN-SUT-4241300.DWG

TOWN:
EAST HARTFORD, CONNECTICUT
DRAWING TITLE:
**CROSS SECTIONS
SUTTON AVENUE**

PROJECT NO.:
42413.00
DRAWING NO.:
CRO-174
SHEET NO.:
294 OF 294