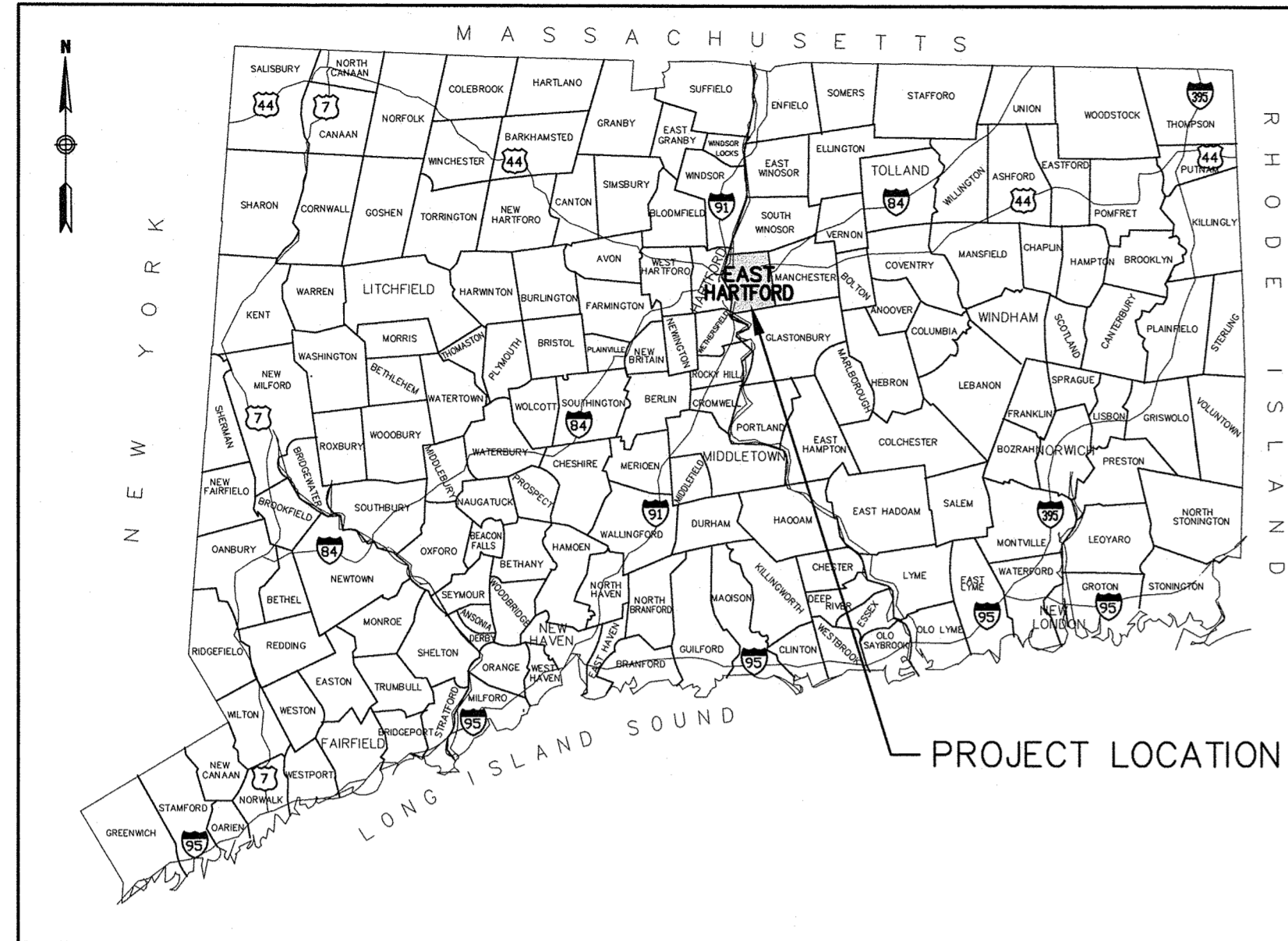


PLANS FOR:  
**TOWN OF EAST HARTFORD**  
**2020 ROADWAY**  
**IMPROVEMENT PROJECT**  
**"CAMBRIDGE DRIVE**  
**NEIGHBORHOOD"**  
**TOWN PROJECT #20-15**

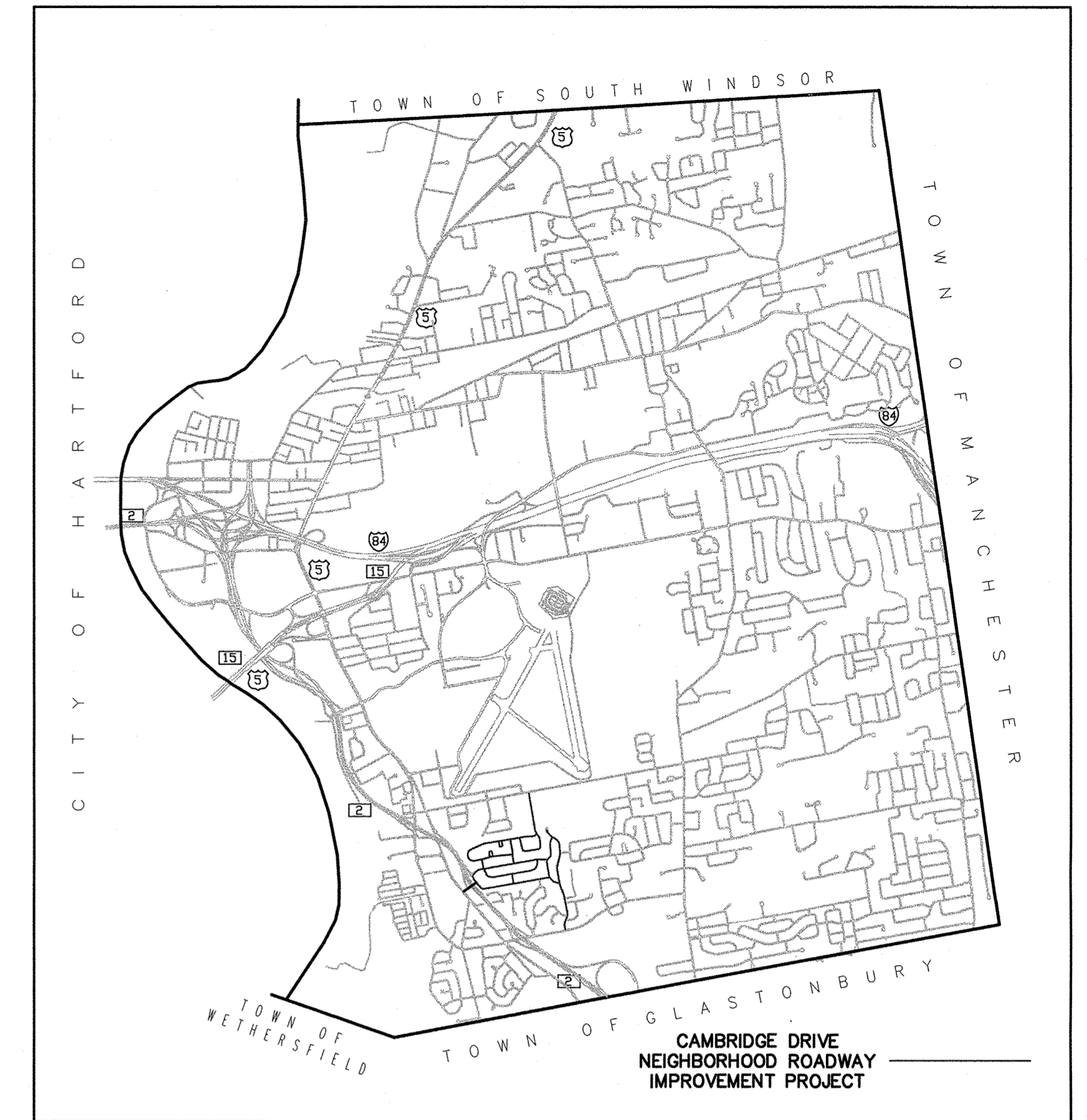


LOCATION MAP

PROJECT AREA:  
 VARIOUS LOCATIONS

IN THE  
 TOWN OF EAST HARTFORD, CONNECTICUT

JANUARY, 2020



PROJECT ROADWAY MAP

3500 0 3500 7000  
 APPROX. SCALE IN FEET

LIST OF ROADWAYS (STRUCTURAL IMPROVEMENTS)

STREET NAME	BEGIN STREET	END STREET	STREET CLASS
CAMBRIDGE DRIVE	EVANS AVENUE	SUTTON STREET	LOCAL
EVANS AVENUE	HANDEL ROAD	HANDEL ROAD	LOCAL
HANDEL ROAD	MAPLE STREET	CUL-DE-SAC	LOCAL
HOLLISTER DRIVE	JEFFERSON LANE	NASSAU LANE	LOCAL
HOLLISTER DRIVE #2	HOLLISTER DRIVE	HOLLISTER DRIVE	LOCAL
HOLLISTER DRIVE #3	HOLLISTER DRIVE	HOLLISTER DRIVE	LOCAL
JEFFERSON LANE	BREWER STREET	HOLLISTER DRIVE	LOCAL
MILBROOK DRIVE	HOLLISTER DRIVE	CAMBRIDGE DRIVE	LOCAL
NASSAU LANE	CAMBRIDGE DRIVE	HOLLISTER DRIVE	LOCAL
OXFORD DRIVE	EVANS AVENUE	SUTTON STREET	LOCAL
PRINCETON LANE	OXFORD DRIVE	MILBROOK DRIVE	LOCAL
SUTTON AVENUE	MAIN STREET	OXFORD DRIVE	LOCAL

LIST OF DRAWINGS

DWG. NO.	TITLE	SHEET NO.
TLS-1	TITLE SHEET	001
GNA-1	LEGEND, ABBREVIATIONS, & GENERAL NOTES	002
EST-01 TO EST-02	DETAILED ESTIMATE SHEETS	003-004
MDS-01 TO MDS-20	MISCELLANEOUS DETAILS	005-024
TYP-01 TO TYP-04	TYPICAL SECTIONS	025-028
EXT-01 TO EXT-17	EXISTING CONDITIONS PLANS	029-045
BLP-01 TO BLP-17	BASELINE LAYOUT PLANS	046-062
CTR-01 TO CTR-05	CONTROL POINT TIE PLANS	063-067
TIE-01 TO TIE-08	CURB TIE PLANS	068-075
PLN-01 TO PLN-02	EVANS AVENUE - PLAN AND PROFILE	076-077
PLN-03 TO PLN-06	HANDEL ROAD - PLAN AND PROFILE	078-081
PLN-07 TO PLN-10	HOLLISTER DRIVE - PLAN AND PROFILE	082-086
PLN-11	HOLLISTER DRIVE #2 - PLAN AND PROFILE	087
PLN-12	HOLLISTER DRIVE #3 - PLAN AND PROFILE	088
PLN-13 TO PLN-15	JEFFERSON LANE - PLAN AND PROFILE	089-091
PLN-16 TO PLN-18	MILBROOK DRIVE - PLAN AND PROFILE	092-095
PLN-19	NASSAU LANE - PLAN AND PROFILE	096
PLN-20 TO PLN-25	OXFORD DRIVE-CAMBRIDGE DRIVE - PLAN AND PROFILE	097-102
PLN-26	PRINCETON LANE - PLAN AND PROFILE	103
PLN-27	SUTTON AVENUE - PLAN AND PROFILE	104
GRD-01 TO GRD-09	INTERSECTION GRADING PLANS	105-113
DCP-01 TO DCP-06	DRAINAGE SYSTEM CLEANING PLAN	114-119

Volume 1.1

Volume 1.2

VOLUME 1 OF 2


ISSUED FOR CONSTRUCTION

DEVELOPED FOR:  
**TOWN OF EAST HARTFORD**  
**PUBLIC WORKS DEPARTMENT**  
 740 Main Street  
 East Hartford, CT, 06108

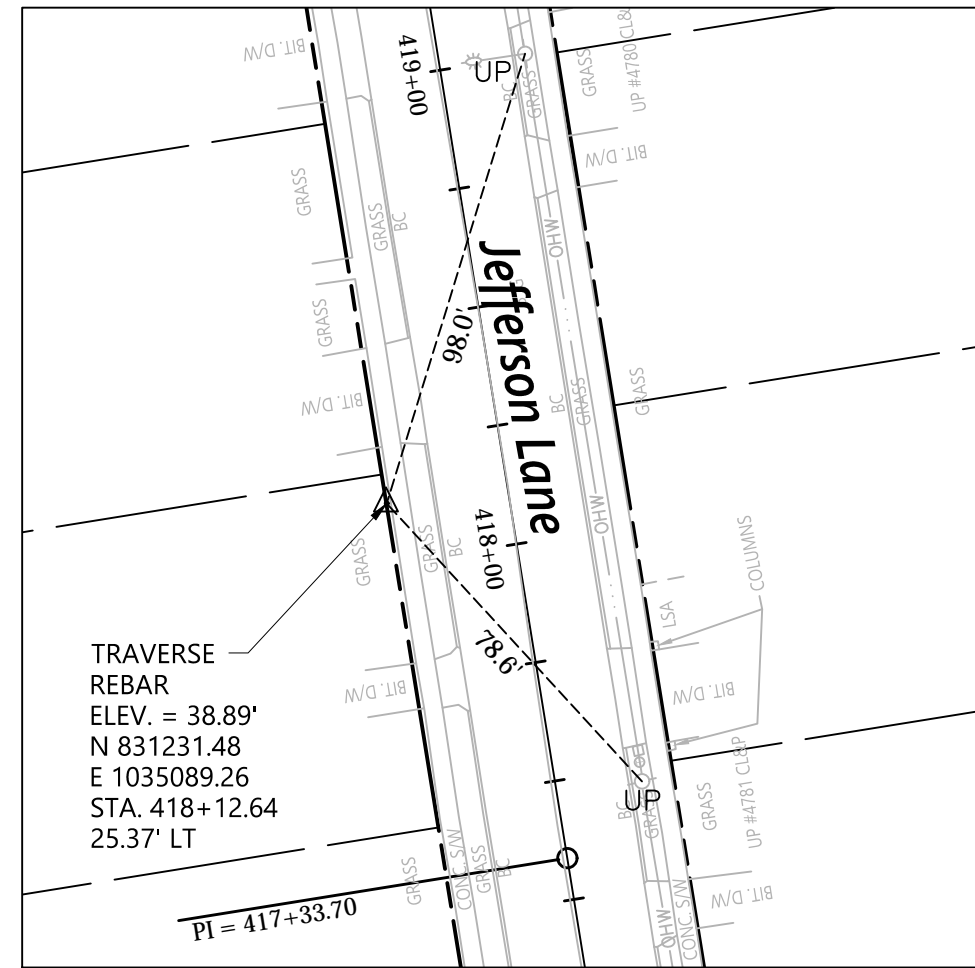
DEVELOPED BY:



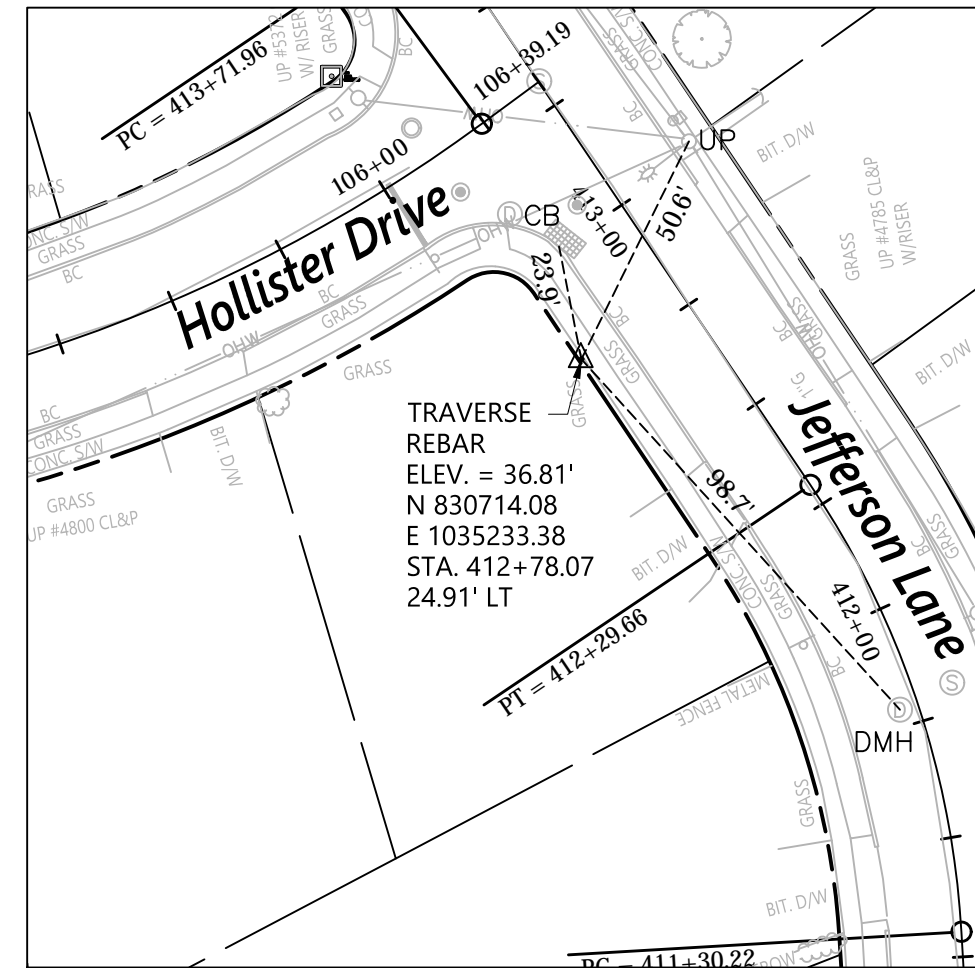
100 Great Meadow Road, Suite 200  
 Wethersfield, Connecticut 06109  
 860-807-4300 - FAX 860-372-4570



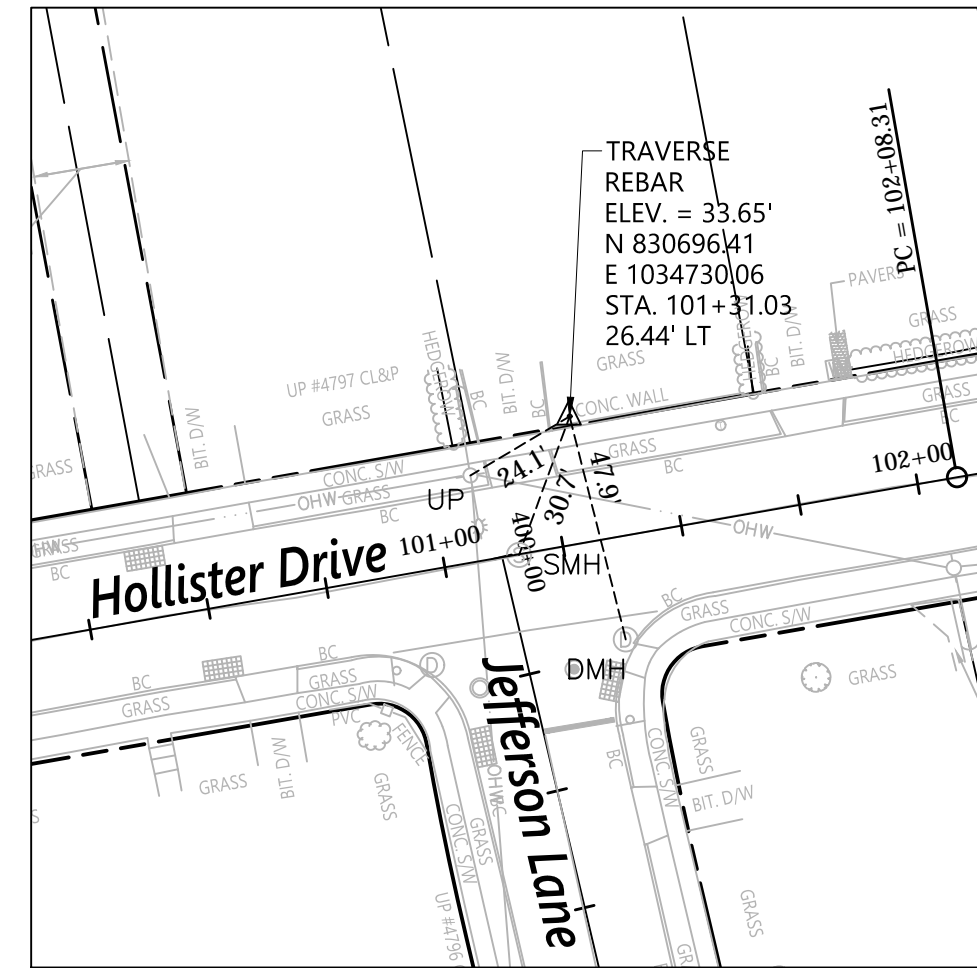
2016 SPECIFICATIONS, FORM 817 INCLUDING ALL SUPPLEMENTS  
 DATED JULY 2019 OR EARLIER, THERETO GOVERN.



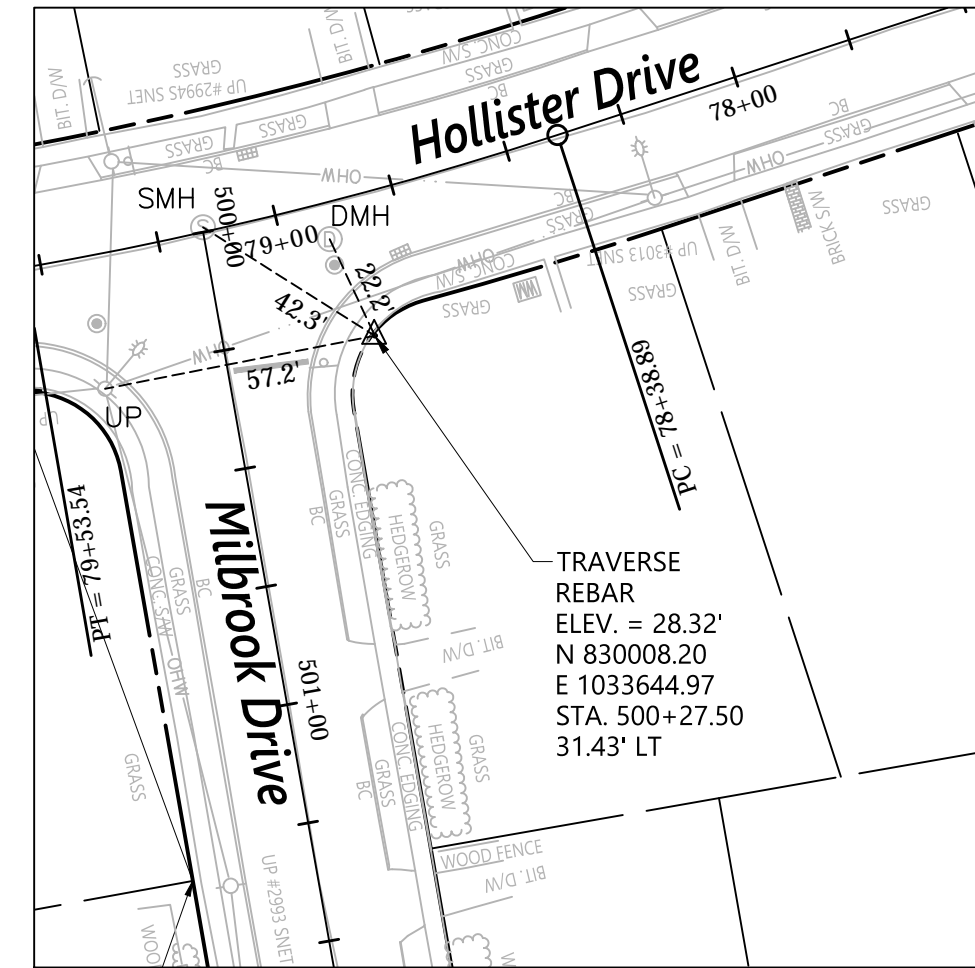
CONTROL POINT # 1  
N.T.S.



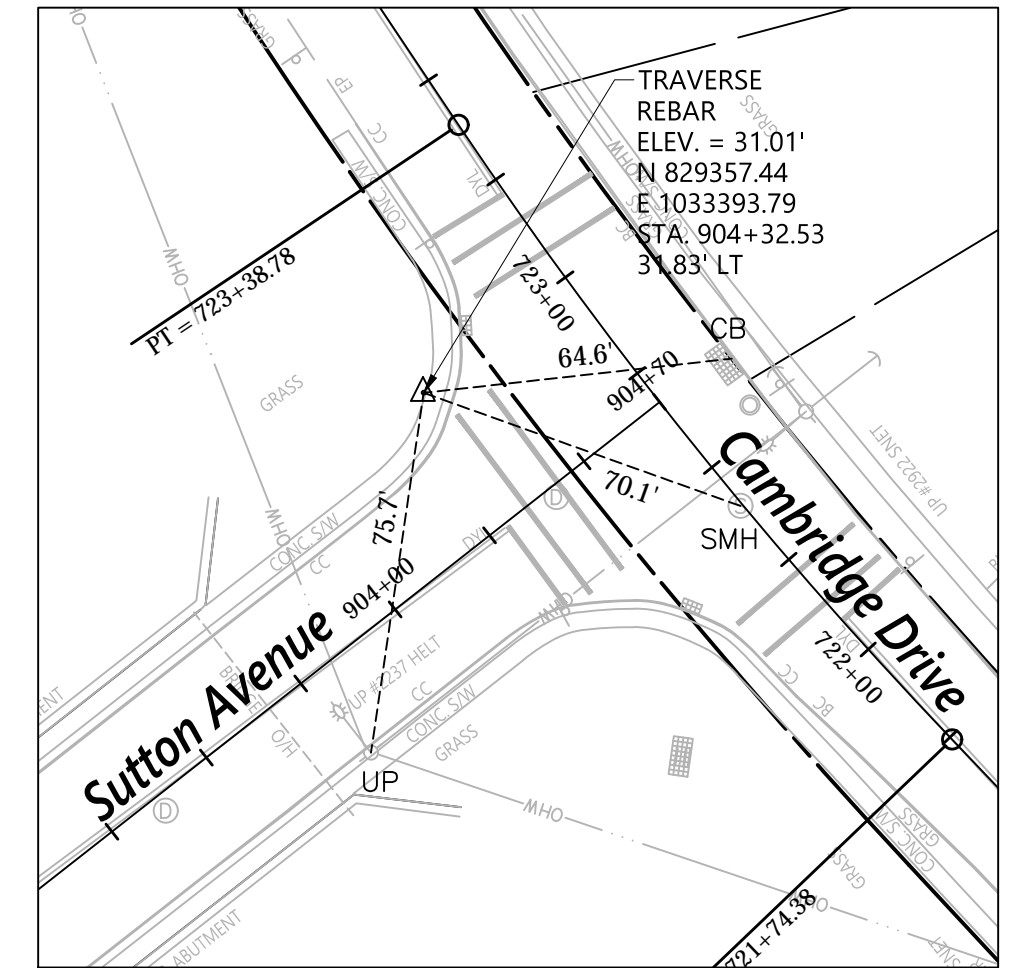
CONTROL POINT # 2  
N.T.S.



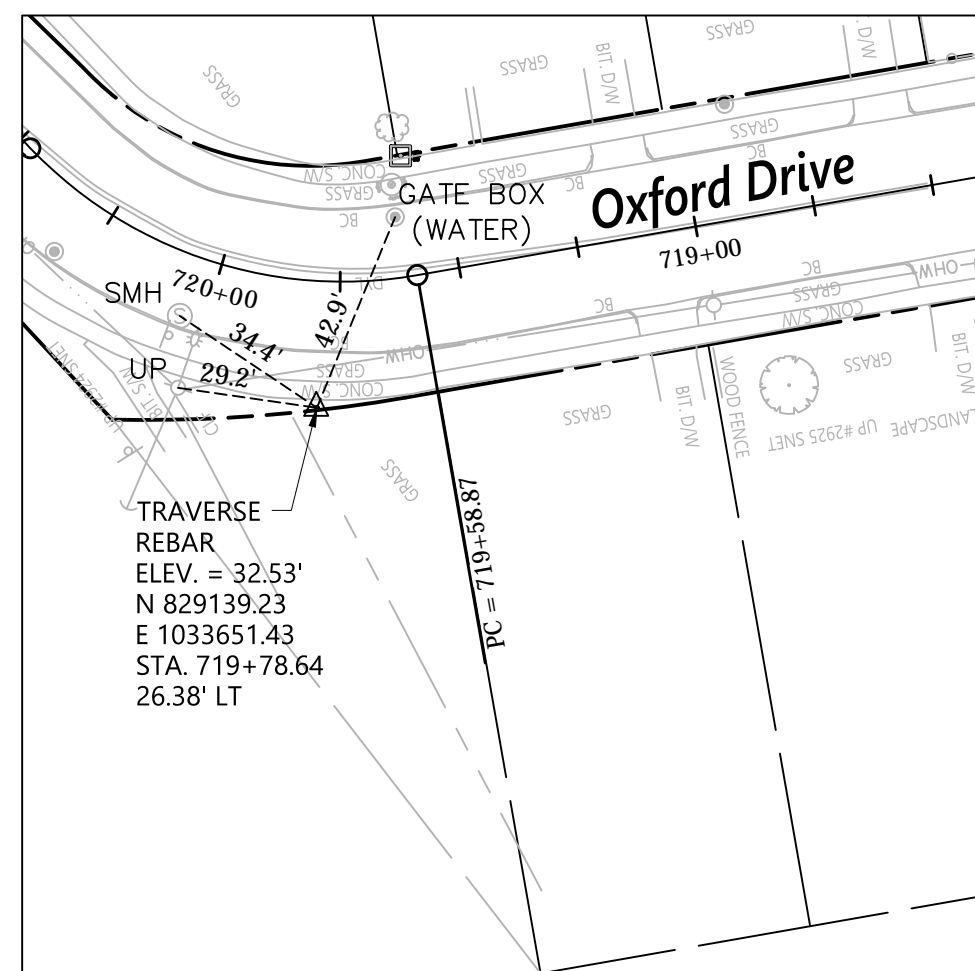
CONTROL POINT # 3  
N.T.S.



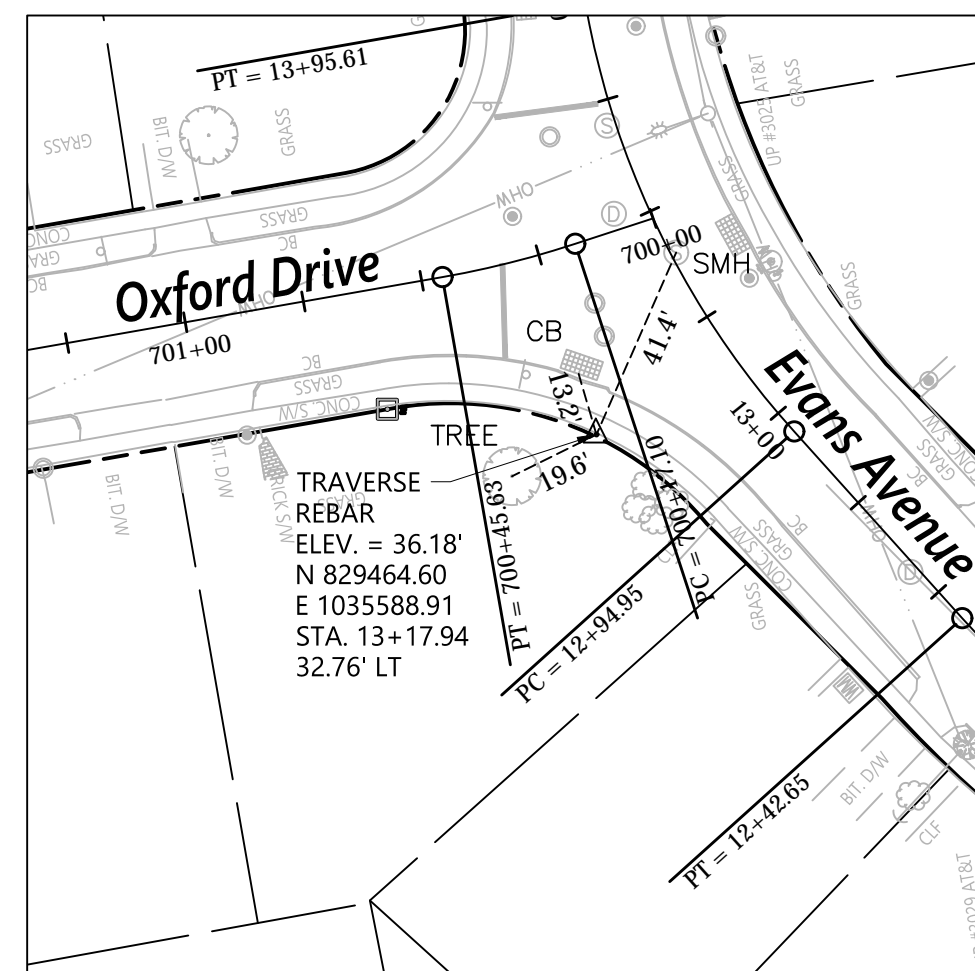
CONTROL POINT # 4  
N.T.S.



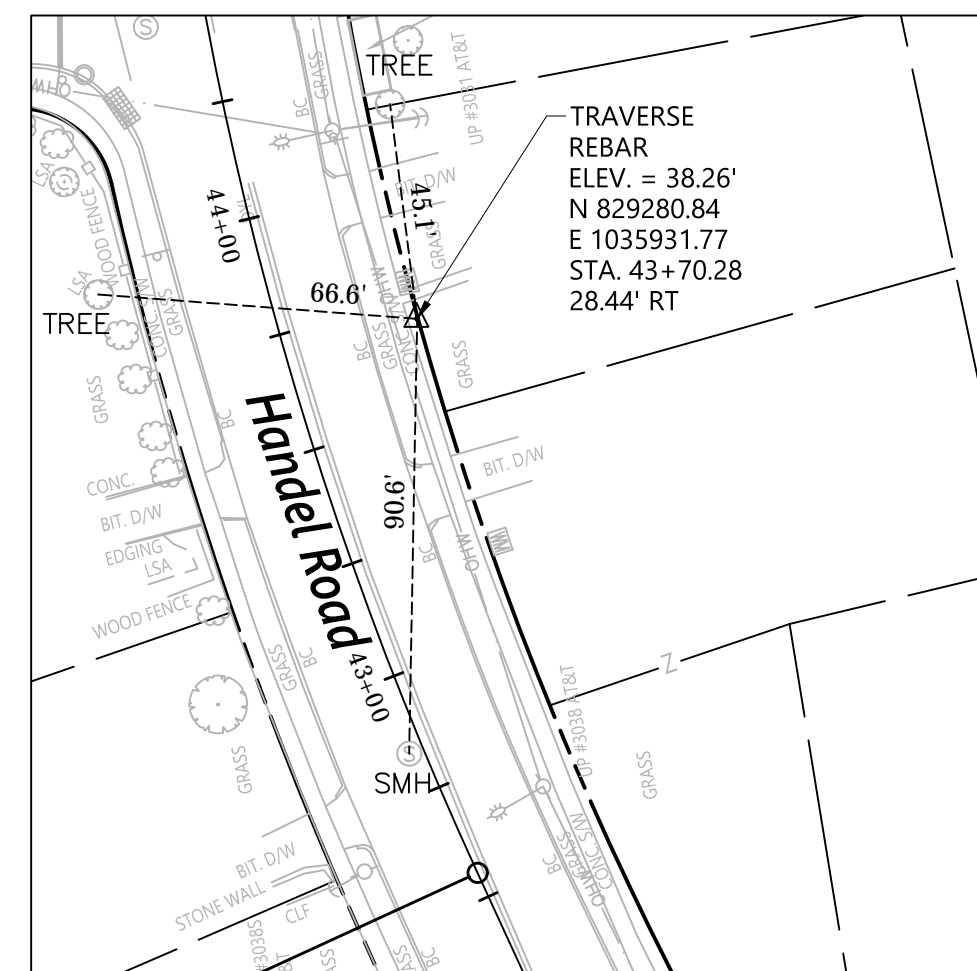
CONTROL POINT # 5  
N.T.S.



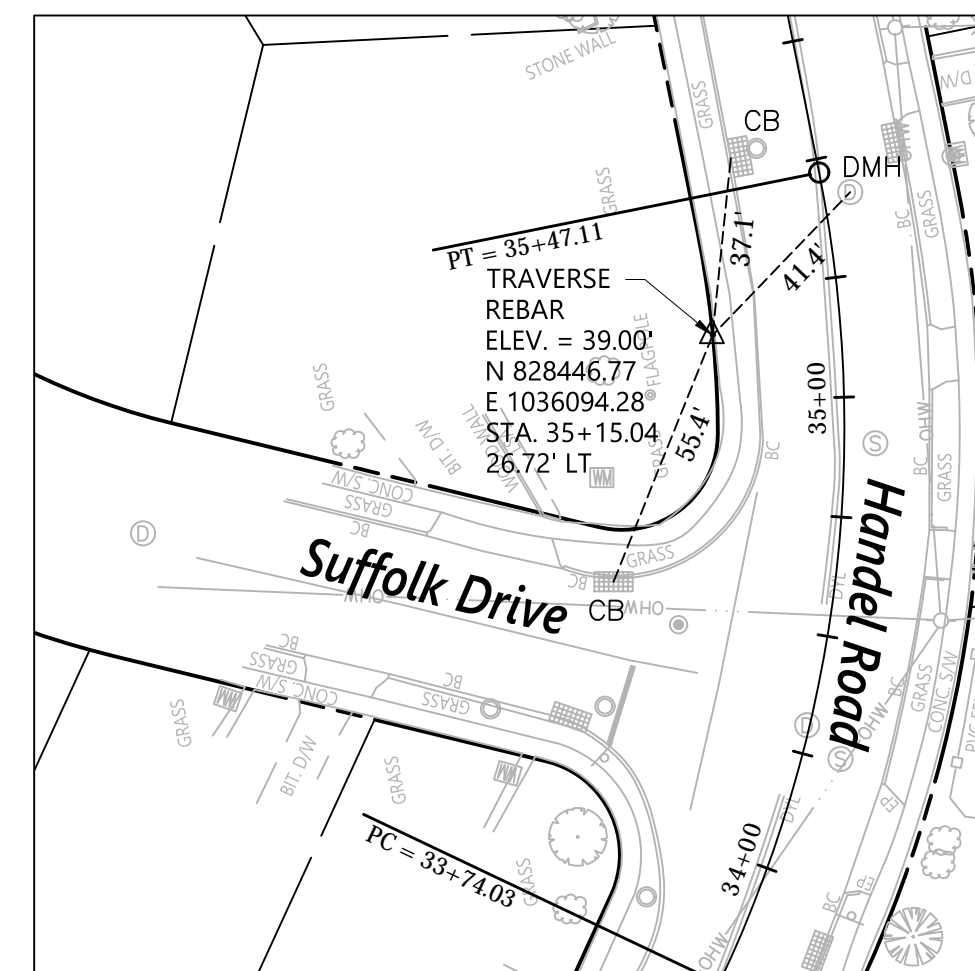
CONTROL POINT # 6  
N.T.S.



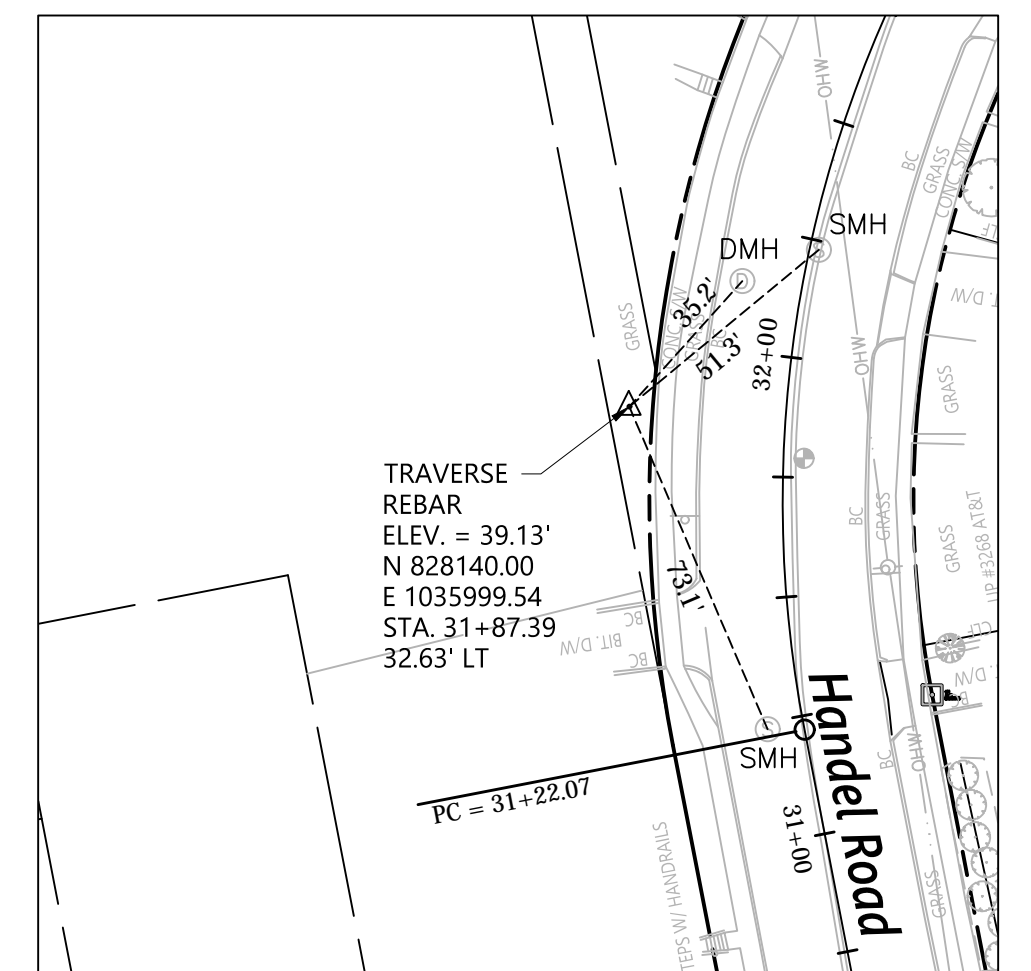
CONTROL POINT # 7  
N.T.S.



CONTROL POINT # 8  
N.T.S.



CONTROL POINT # 9  
N.T.S.



CONTROL POINT # 10  
N.T.S.

REV.	DATE	DESCRIPTION	SHEET NO.



DESIGNER:  
JRE  
DRAFTER:  
TJM  
CHECKED BY:  
BAA  
APPROVED BY: SON

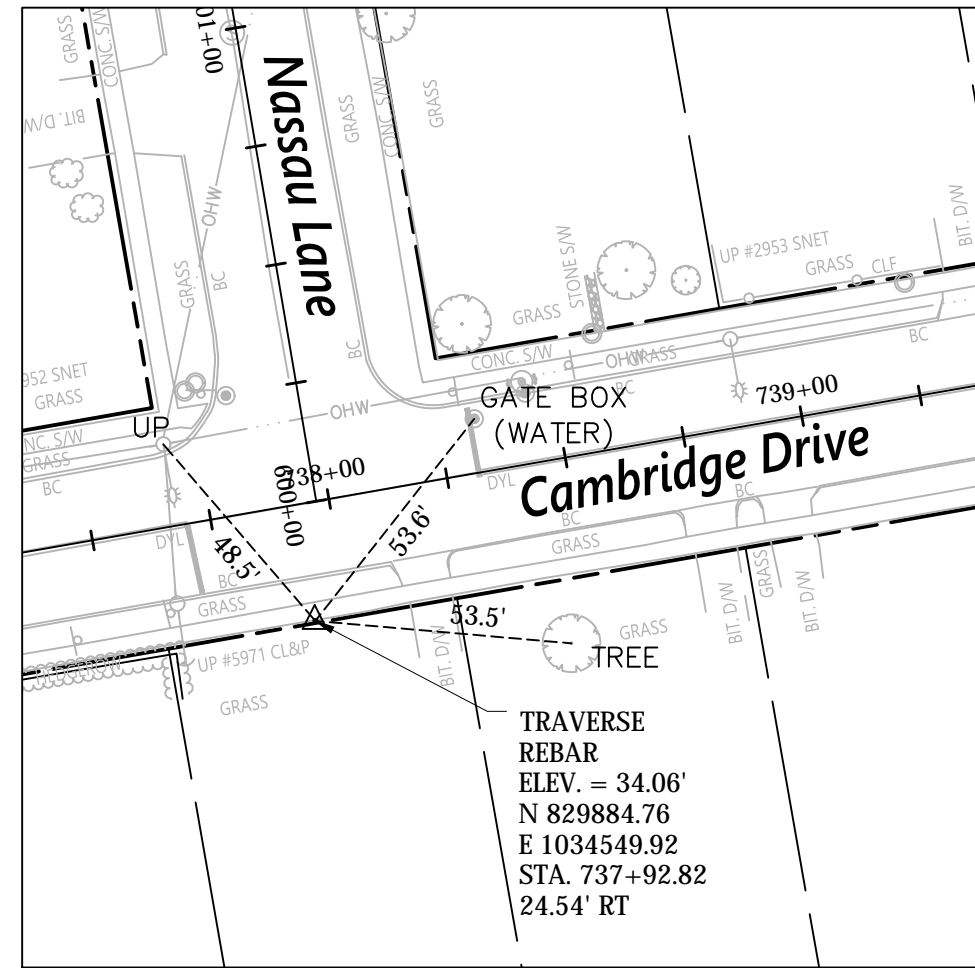
  
**Engineers Scientists Planners Designers**  
 ISSUED FOR CONSTRUCTION DATE: JANUARY, 2020



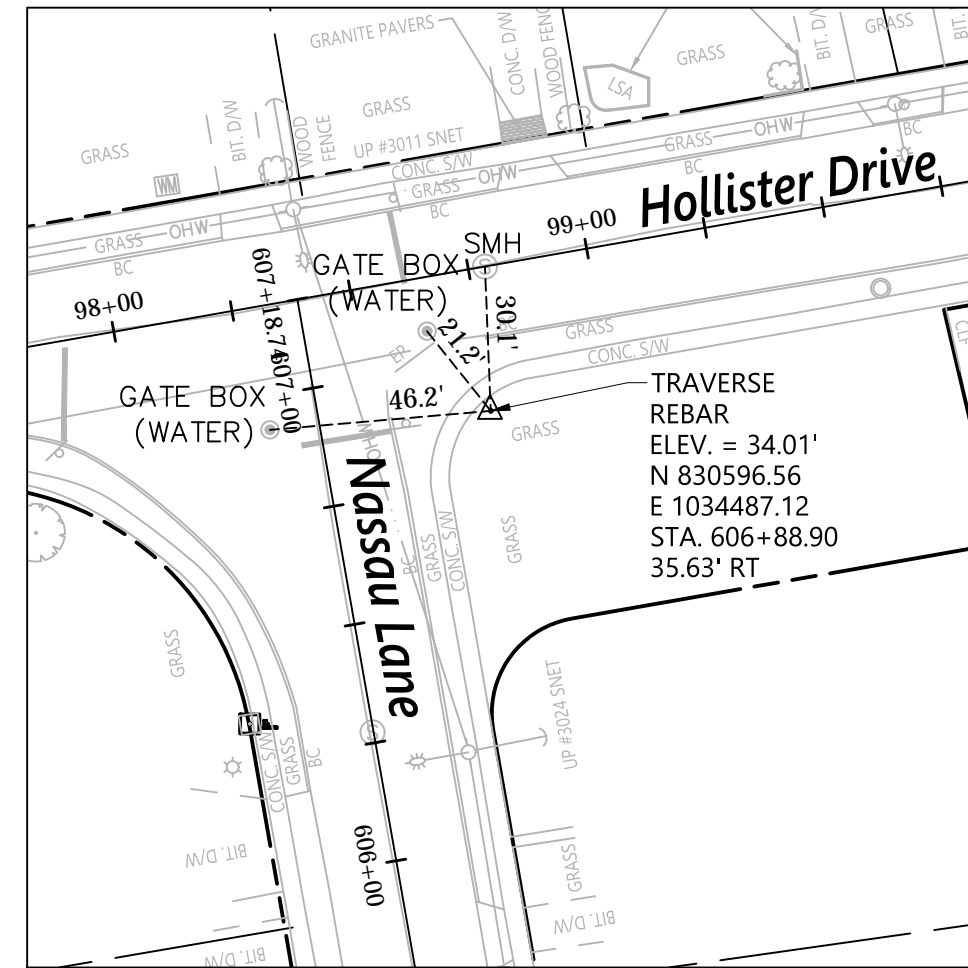
PROJECT TITLE:  
**CAMBRIDGE DRIVE NEIGHBORHOOD  
 ROADWAY IMPROVEMENT PROJECT  
 VARIOUS LOCATIONS**  
 CADD FILENAME: CTR-4241300.DWG

TOWN:  
**EAST HARTFORD, CONNECTICUT**  
 DRAWING TITLE:  
**CONTROL POINT  
 TIE PLAN**

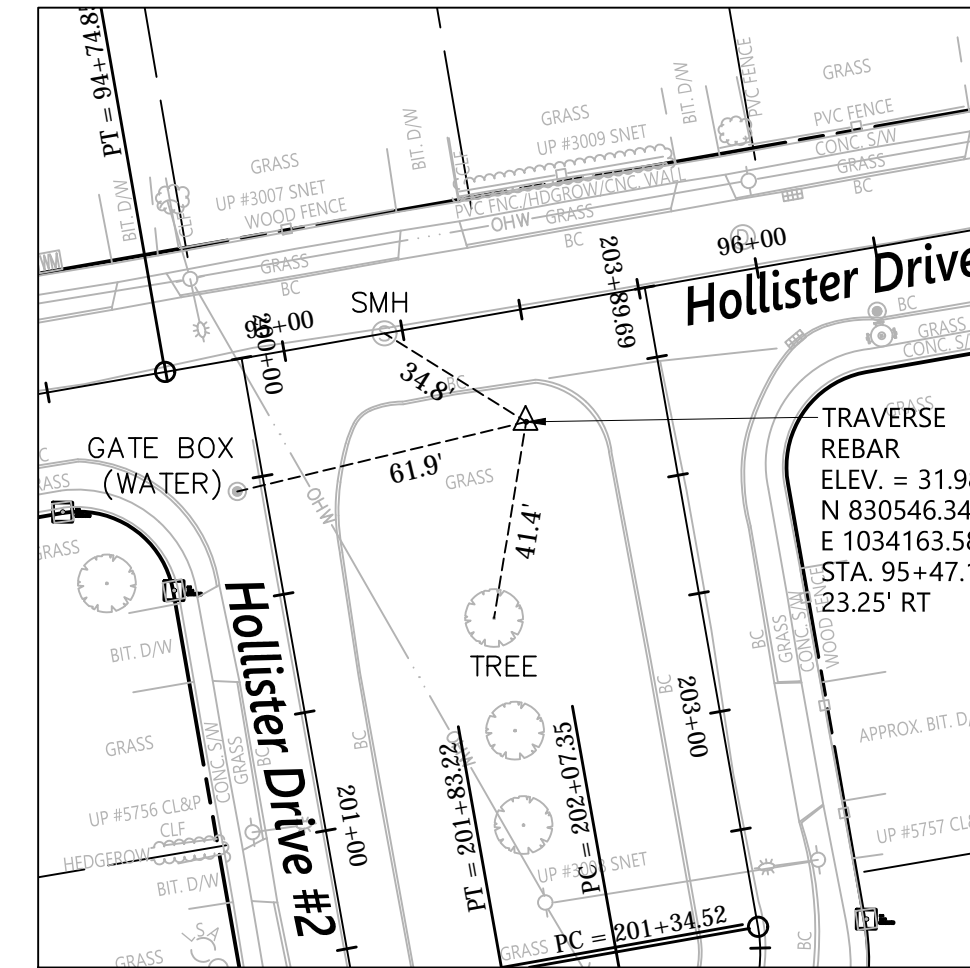
PROJECT NO.:  
**42413.00**  
 DRAWING NO.:  
**CTR-01**  
 SHEET NO.:  
**063 OF 294**



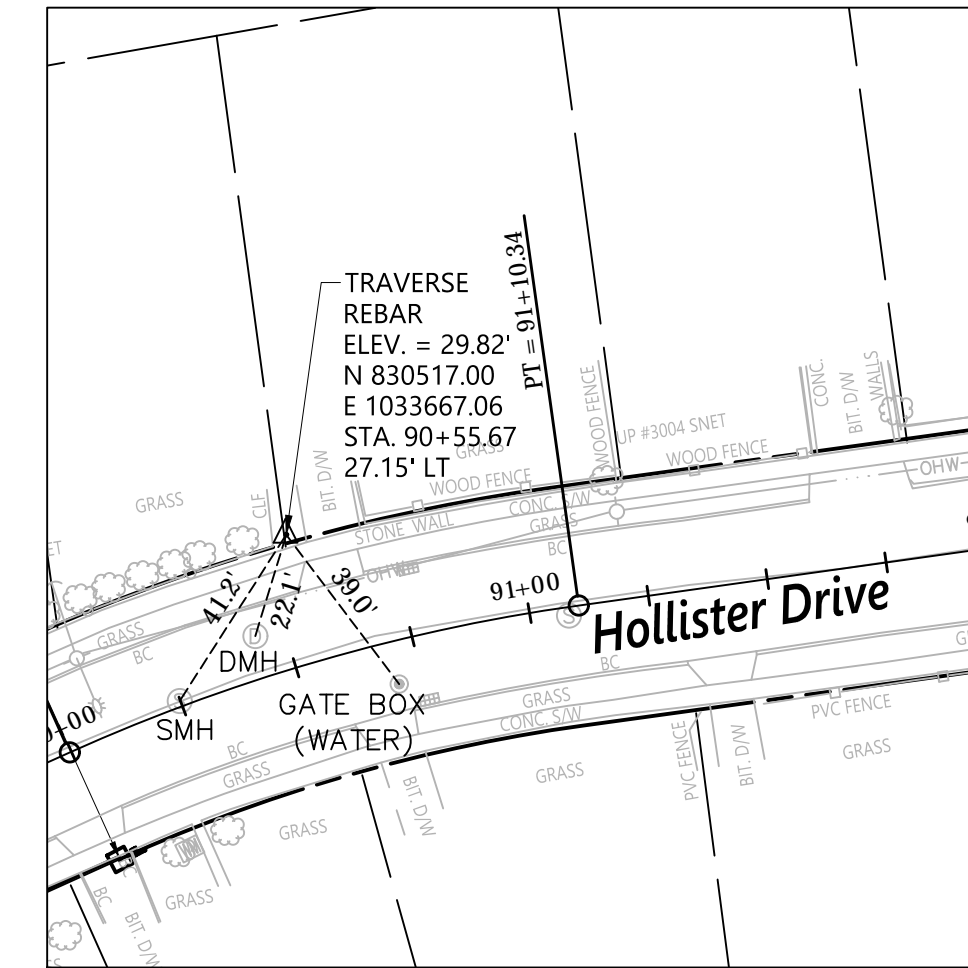
CONTROL POINT # 11  
N.T.S.



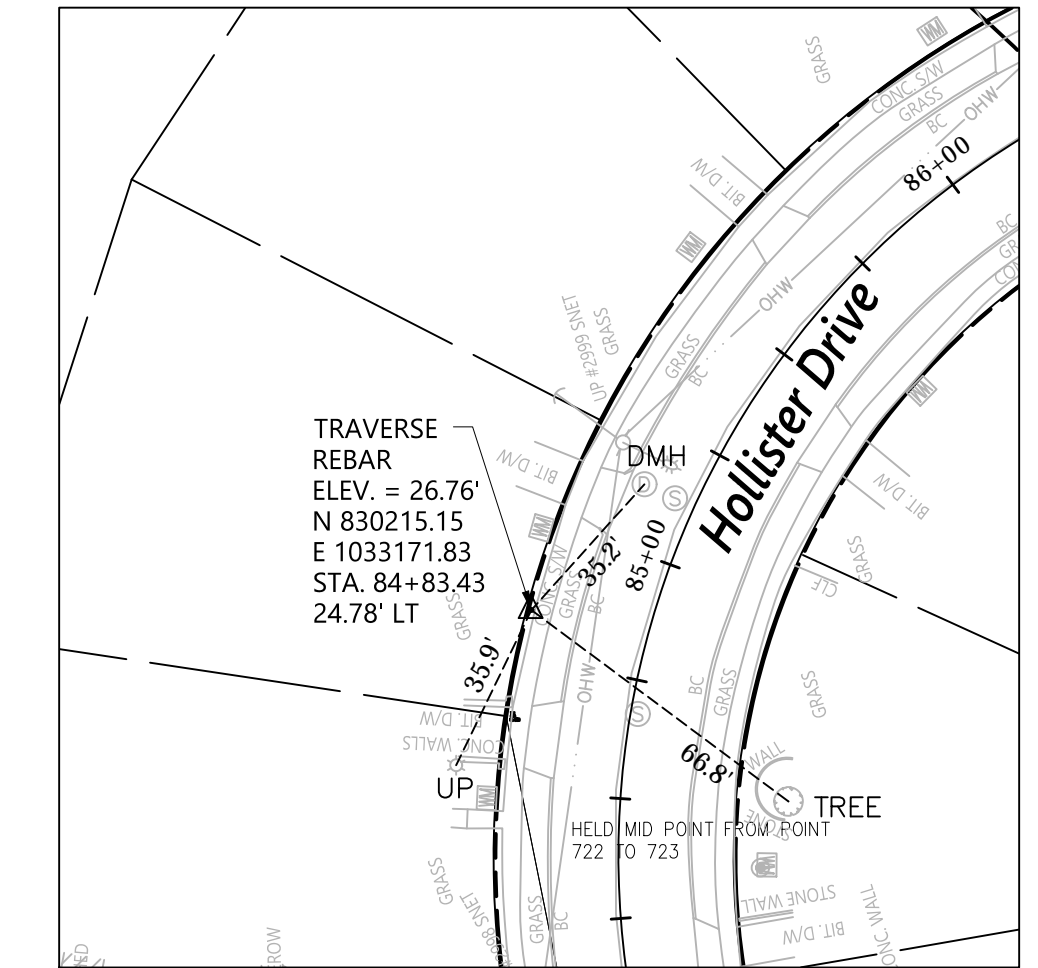
CONTROL POINT # 12  
N.T.S.



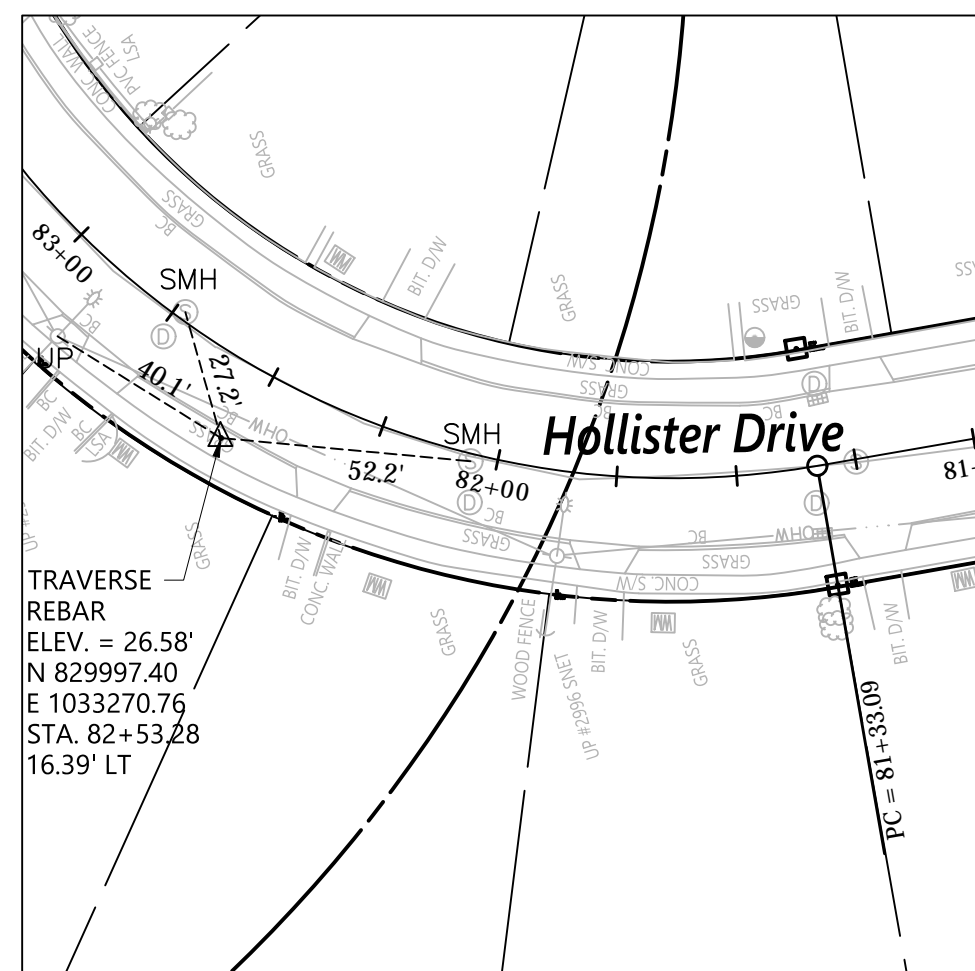
CONTROL POINT # 13  
N.T.S.



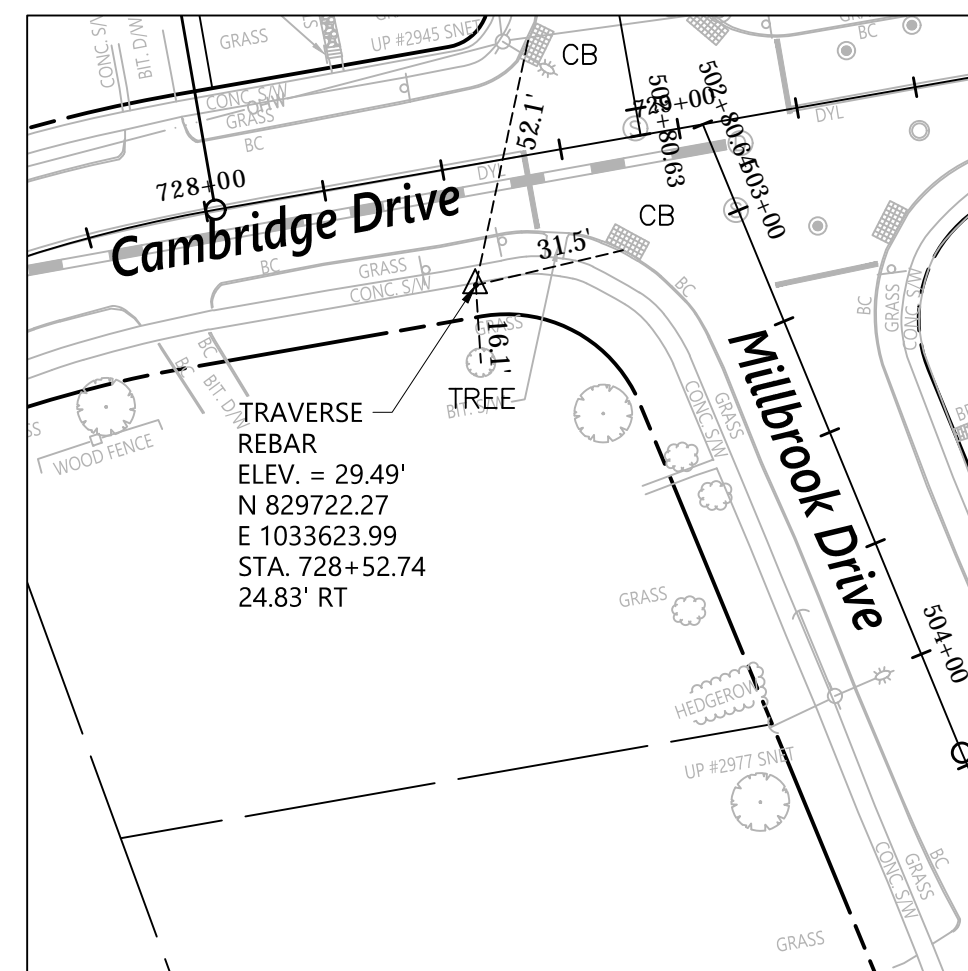
CONTROL POINT # 14  
N.T.S.



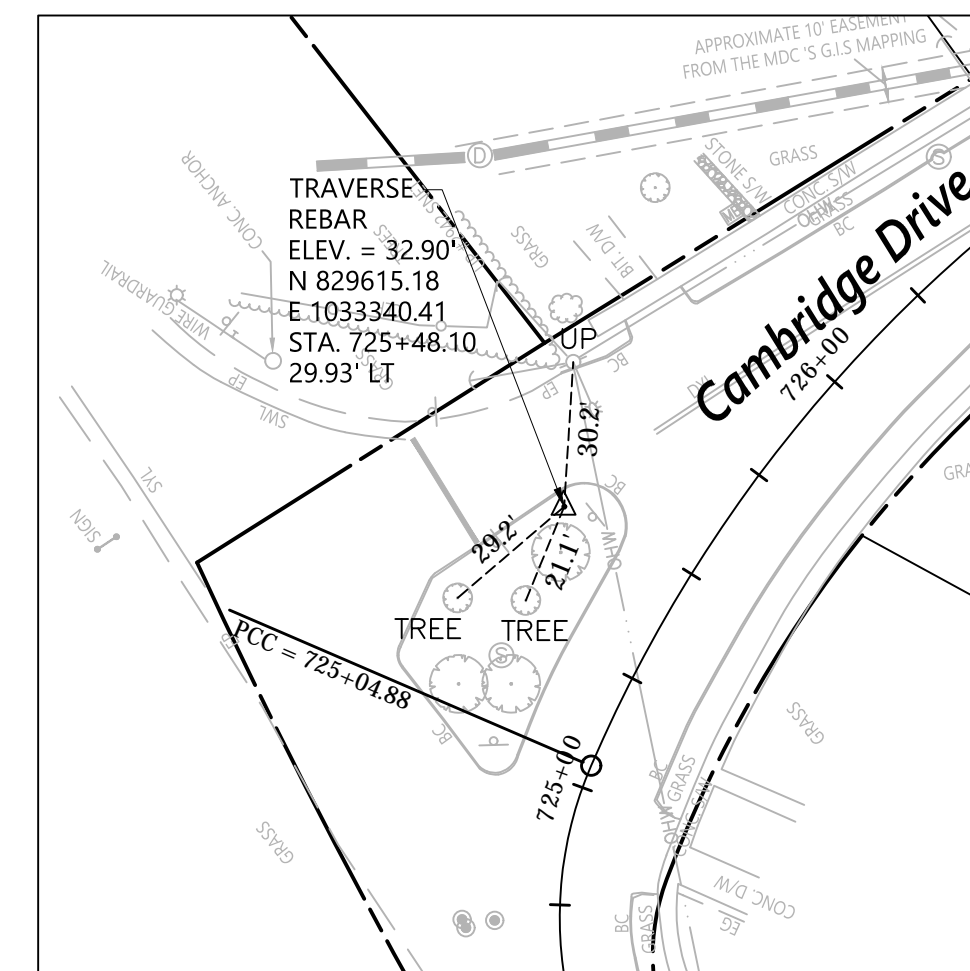
CONTROL POINT # 15  
N.T.S.



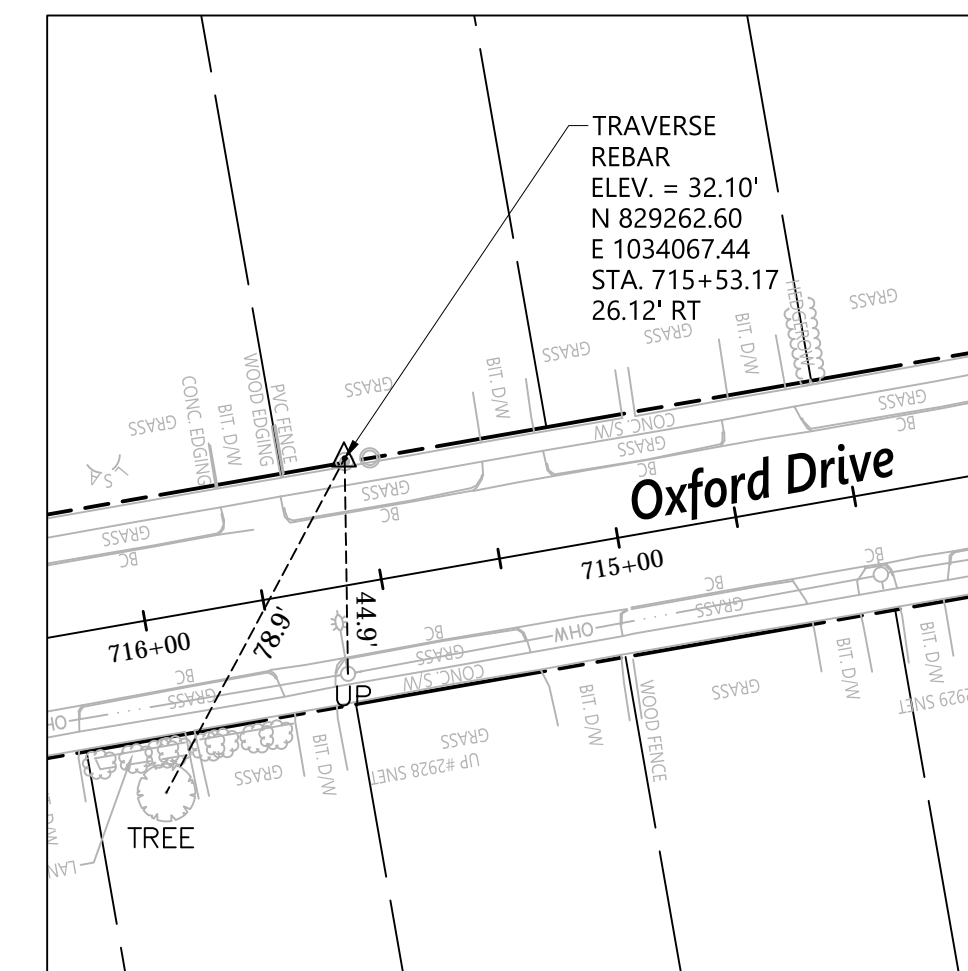
CONTROL POINT # 16  
N.T.S.



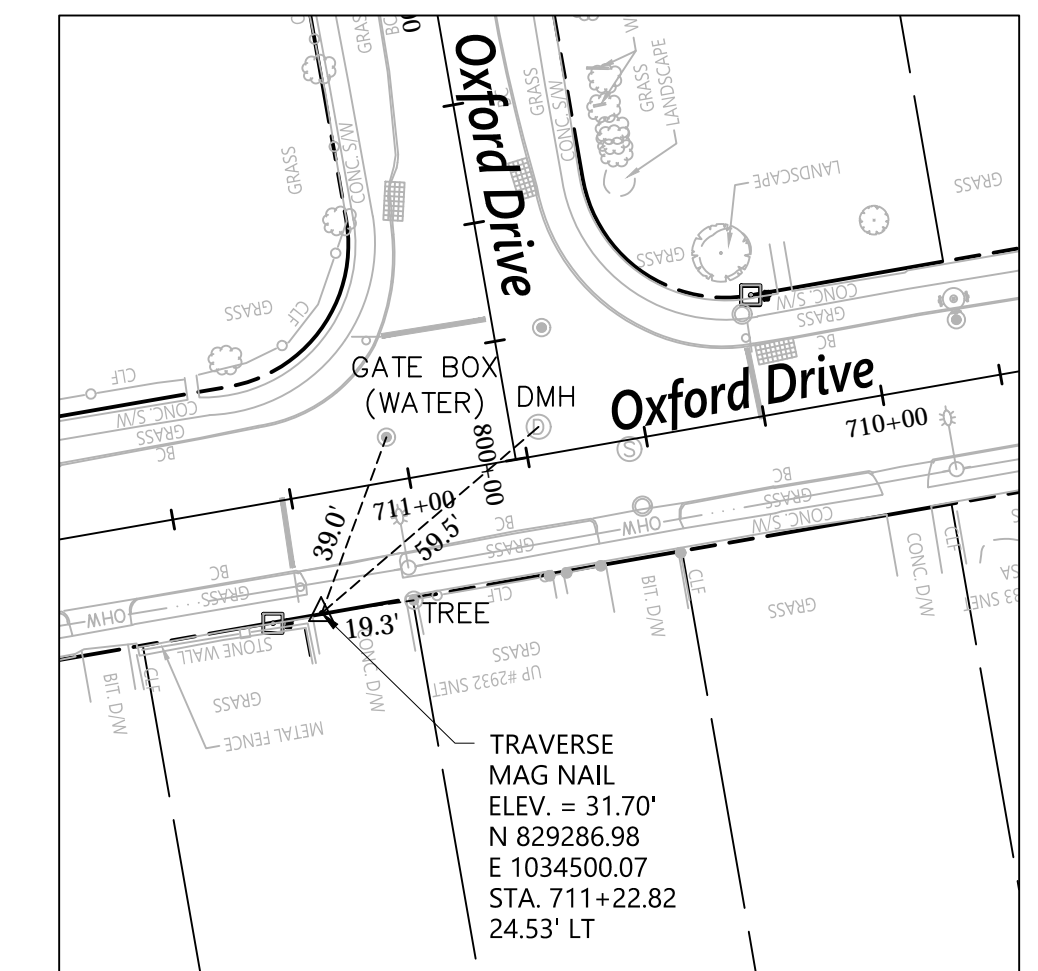
CONTROL POINT # 18  
N.T.S.



CONTROL POINT # 19  
N.T.S.



CONTROL POINT # 20  
N.T.S.




CONTROL POINT # 21  
N.T.S.

REV.	DATE	DESCRIPTION	SHEET NO.



DESIGNER:  
JRE  
DRAFTER:  
TJM  
CHECKED BY:  
BAA  
APPROVED BY: SON

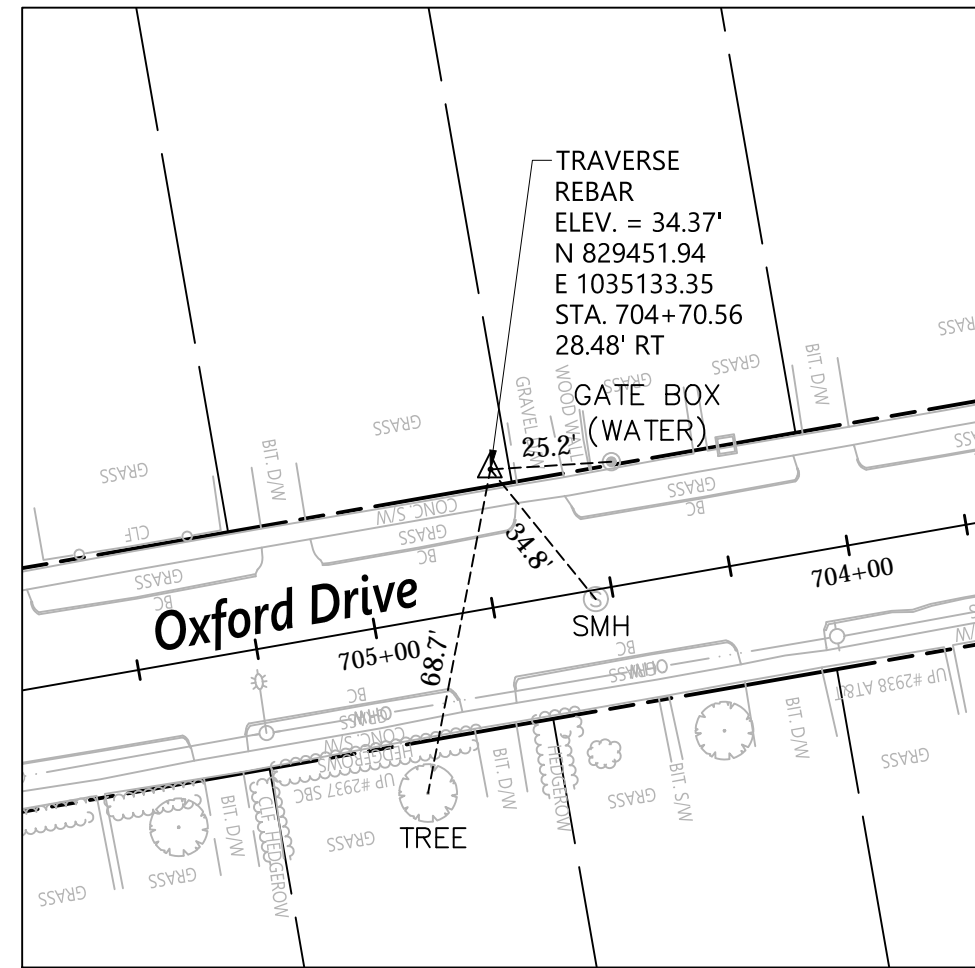
  
**Engineers Scientists Planners Designers**  
 ISSUED FOR CONSTRUCTION DATE: JANUARY, 2020



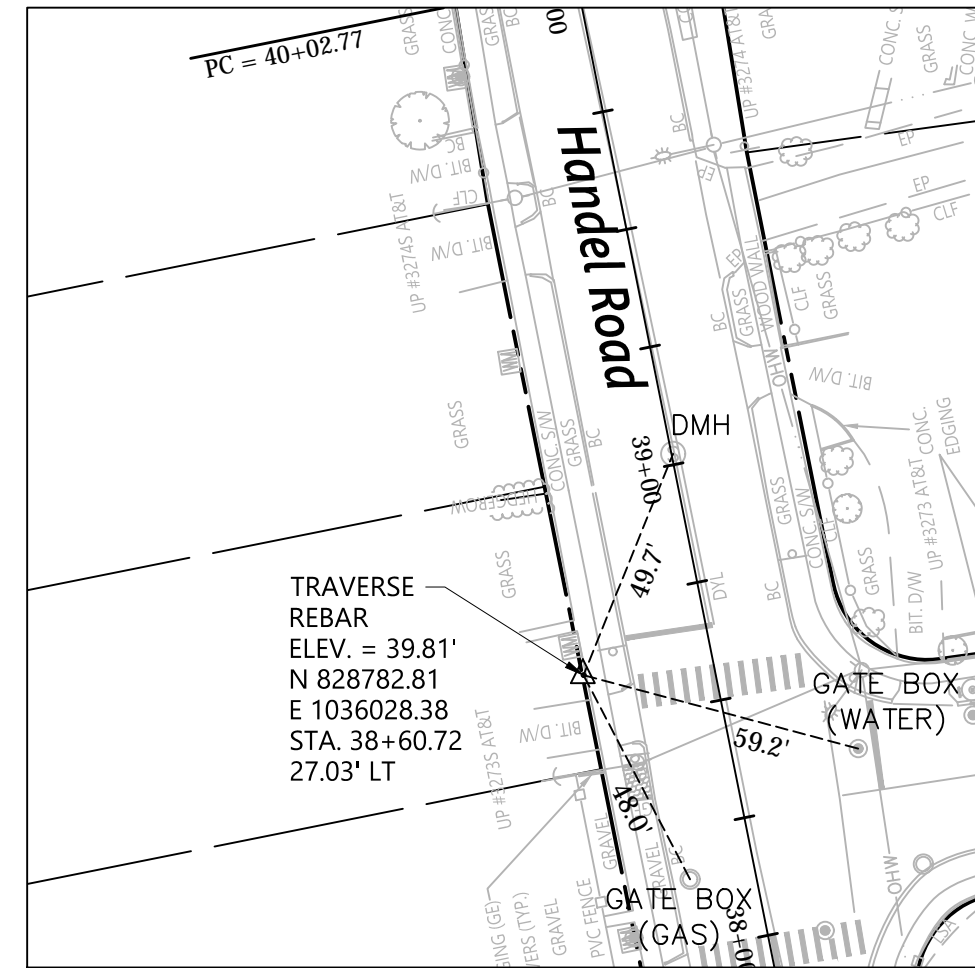
PROJECT TITLE:  
**CAMBRIDGE DRIVE NEIGHBORHOOD  
ROADWAY IMPROVEMENT PROJECT  
VARIOUS LOCATIONS**  
CADD FILENAME: CTR-4241300.DWG

TOWN:  
**EAST HARTFORD, CONNECTICUT**  
DRAWING TITLE:  
**CONTROL POINT  
TIE PLAN**

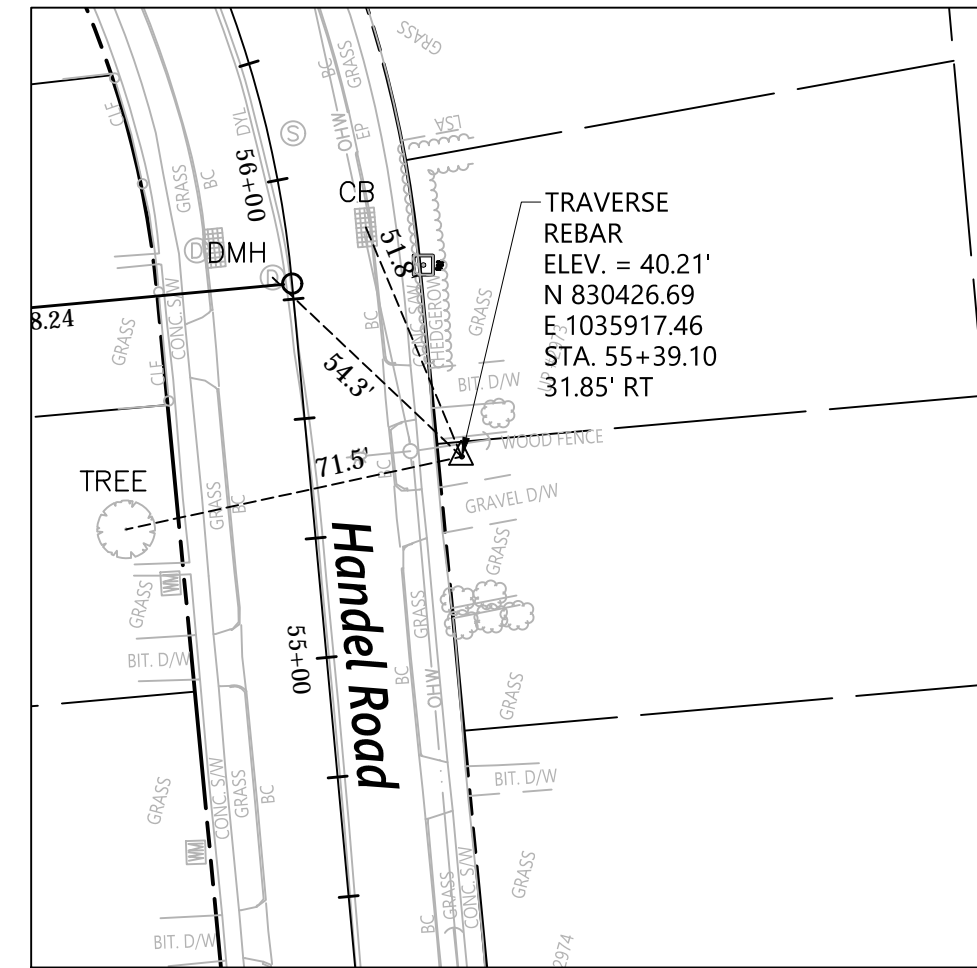
PROJECT NO.:  
**42413.00**  
DRAWING NO.:  
**CTR-02**  
SHEET NO.:  
**064 OF 294**



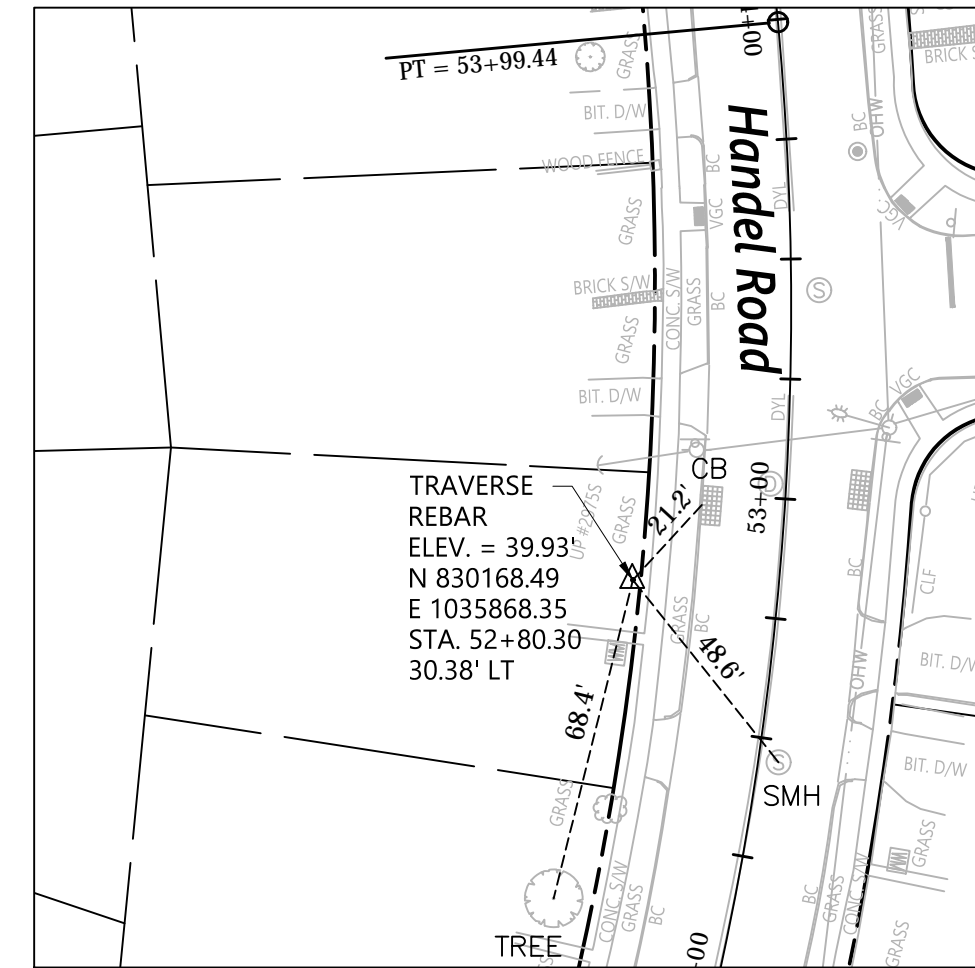
CONTROL POINT # 22  
N.T.S.



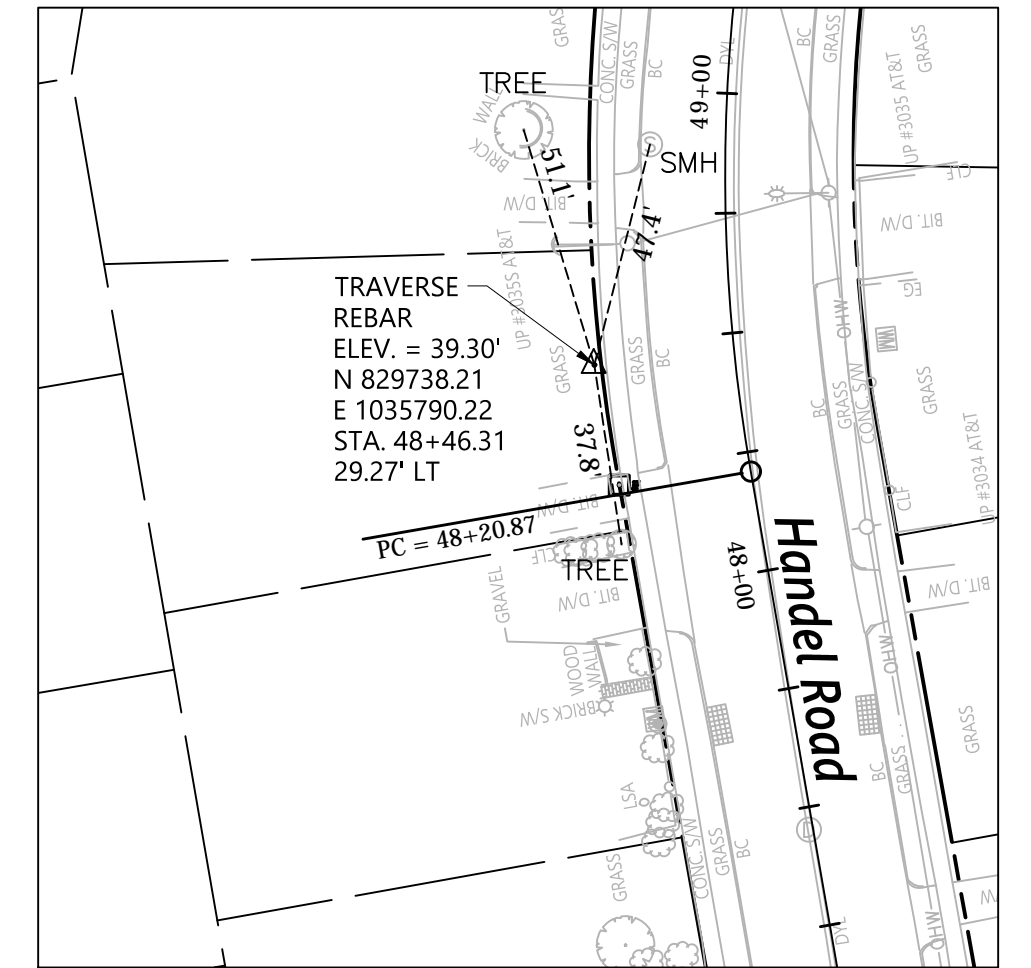
CONTROL POINT # 23  
N.T.S.



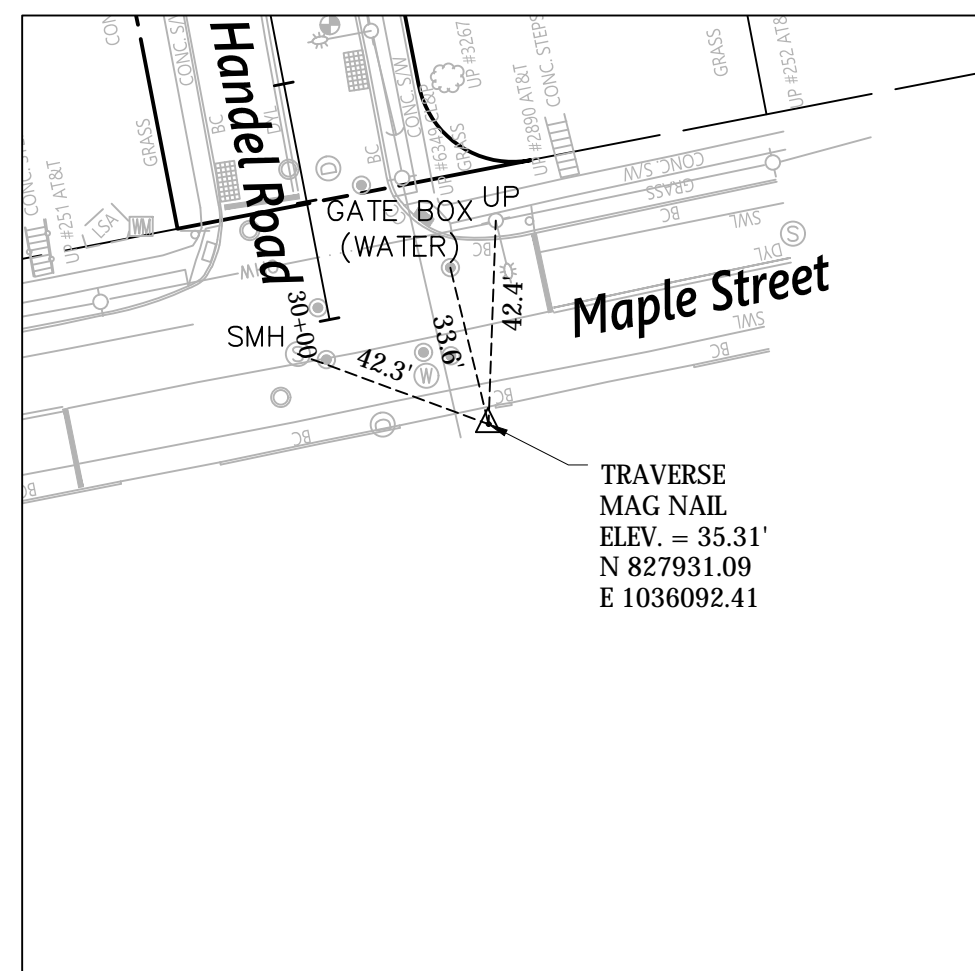
CONTROL POINT # 24  
N.T.S.



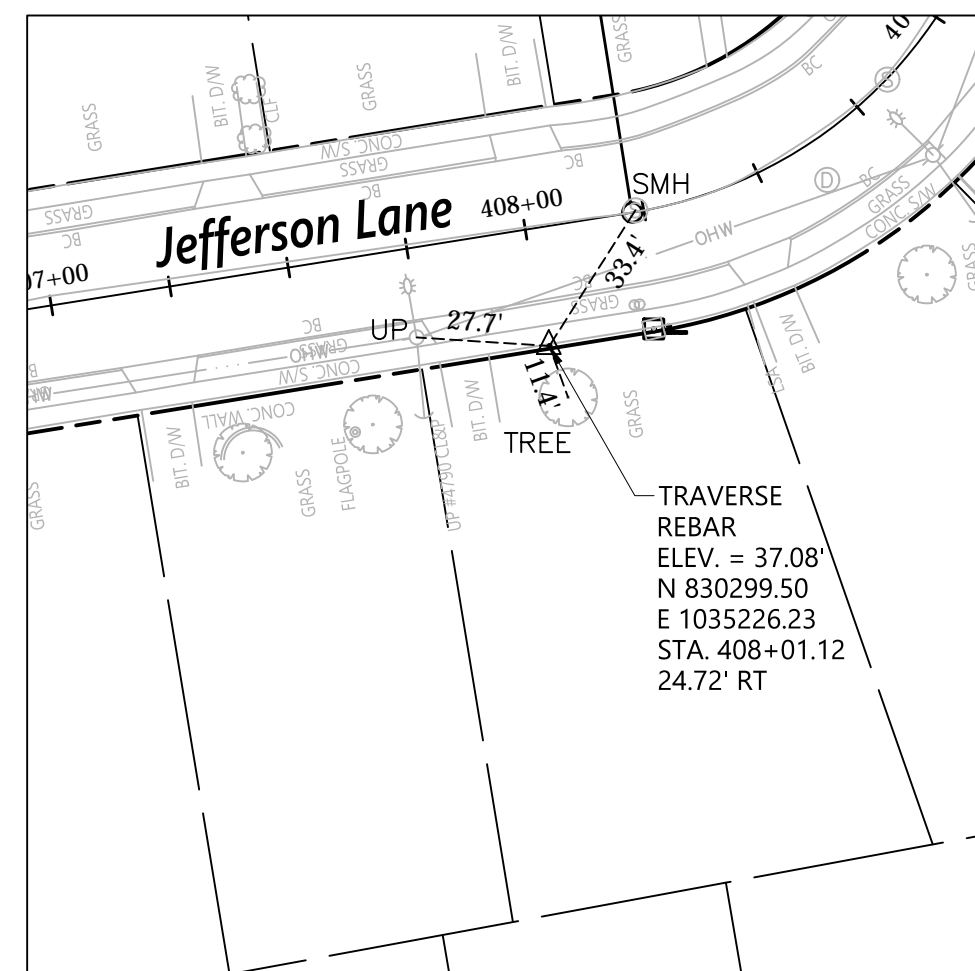
CONTROL POINT # 25  
N.T.S.



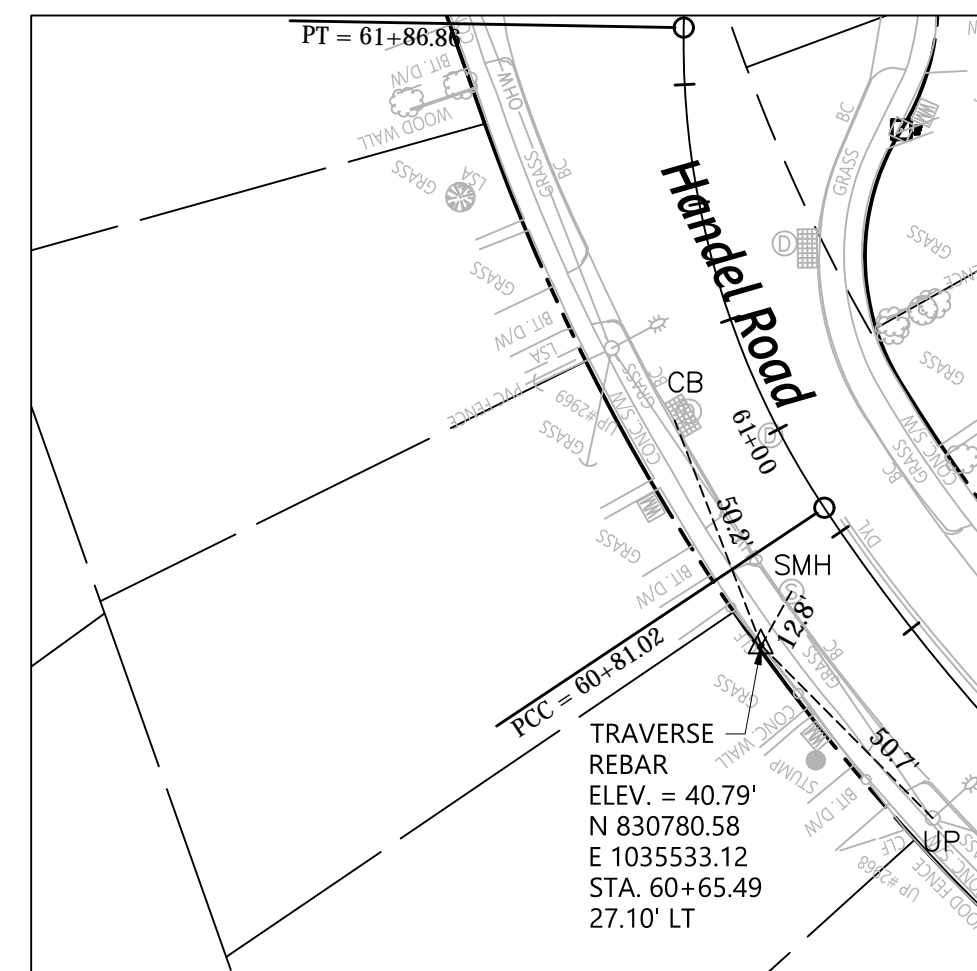
CONTROL POINT # 26  
N.T.S.



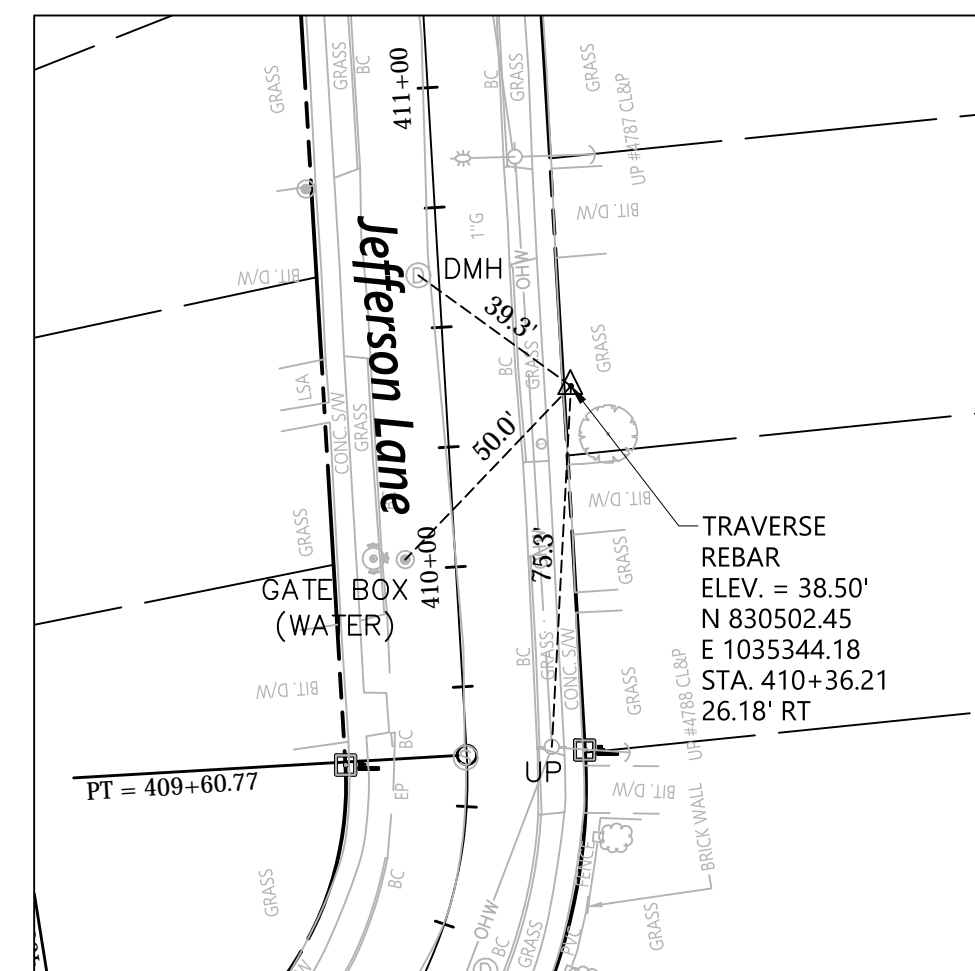
CONTROL POINT # 50  
N.T.S.



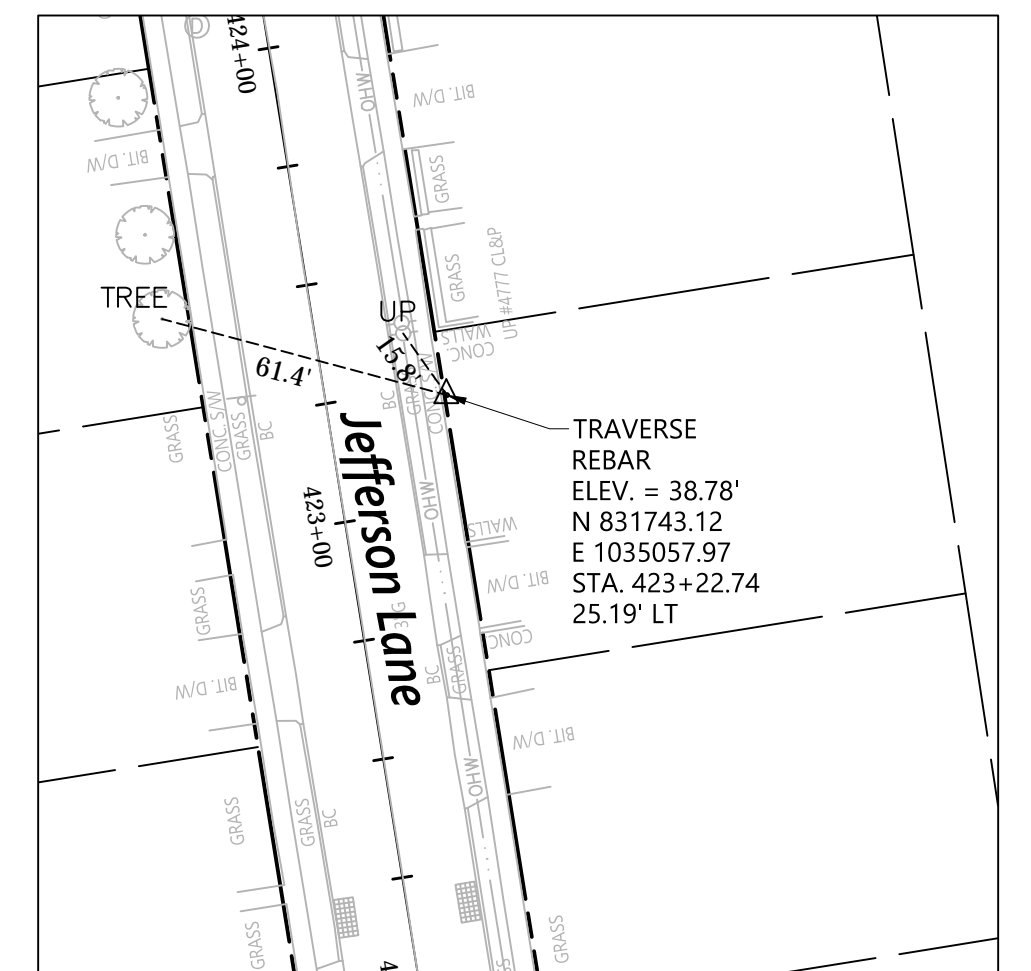
CONTROL POINT # 99  
N.T.S.



CONTROL POINT # 100  
N.T.S.



CONTROL POINT # 101  
N.T.S.




CONTROL POINT # 102  
N.T.S.



DESIGNER:  
JRE  
DRAFTER:  
TJM  
CHECKED BY:  
BAA  
APPROVED BY: SON

**vhb**  
Engineers Scientists Planners Designers  
ISSUED FOR CONSTRUCTION DATE: JANUARY, 2020

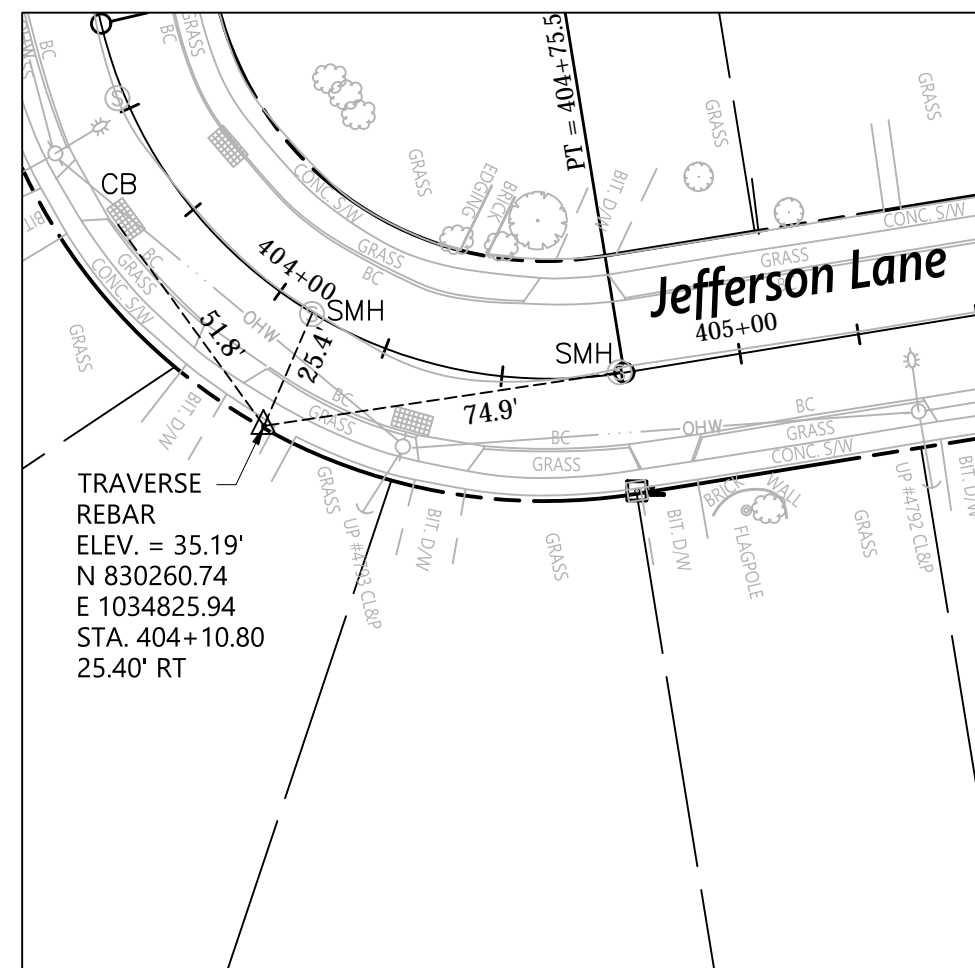


PROJECT TITLE:  
CAMBRIDGE DRIVE NEIGHBORHOOD  
ROADWAY IMPROVEMENT PROJECT  
VARIOUS LOCATIONS  
CADD FILENAME: CTR-4241300.DWG

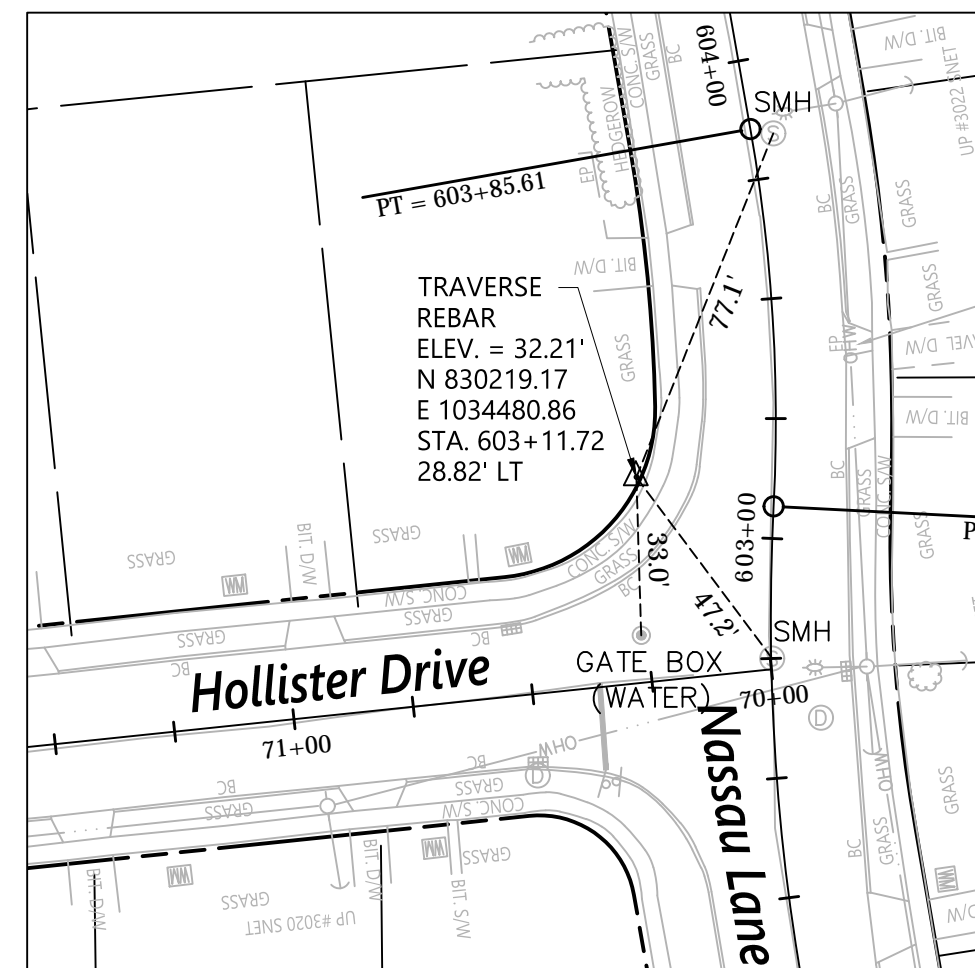
TOWN:  
EAST HARTFORD, CONNECTICUT  
DRAWING TITLE:  
CONTROL POINT  
TIE PLAN

PROJECT NO.:  
42413.00  
DRAWING NO.:  
CTR-03  
SHEET NO.:  
065 OF 294

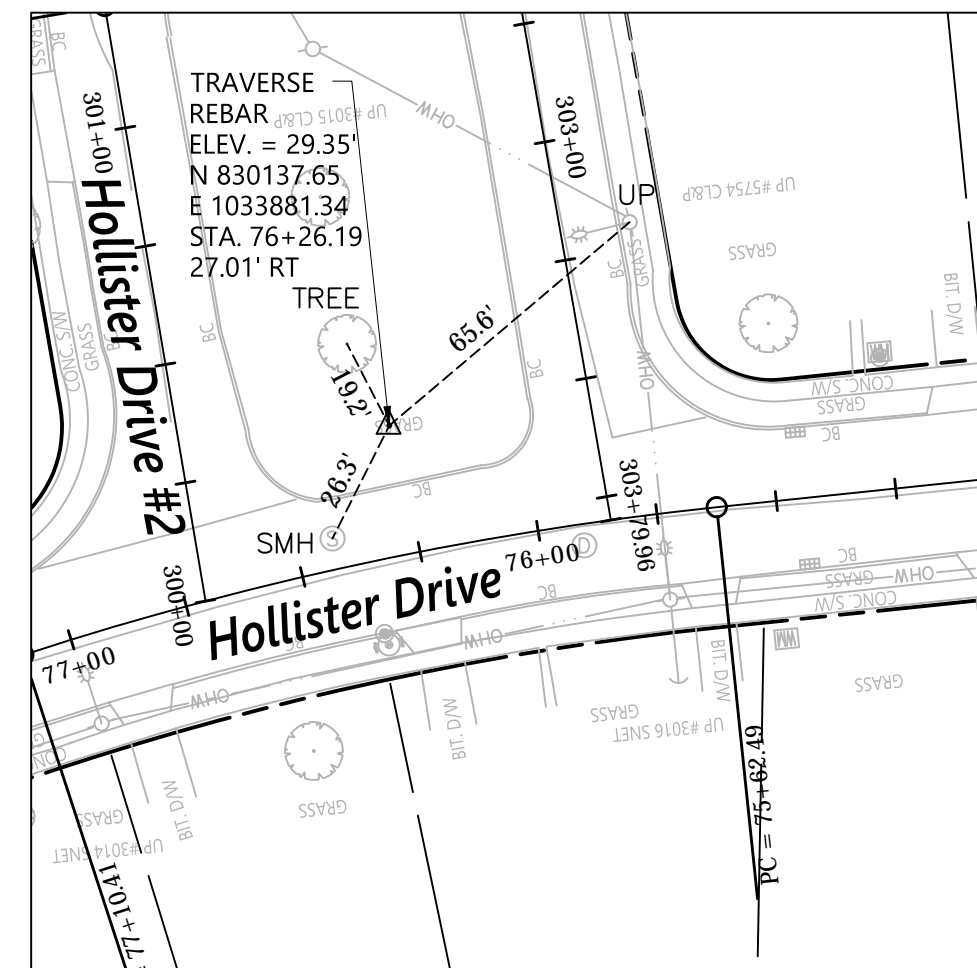
REV.	DATE	DESCRIPTION	SHEET NO.



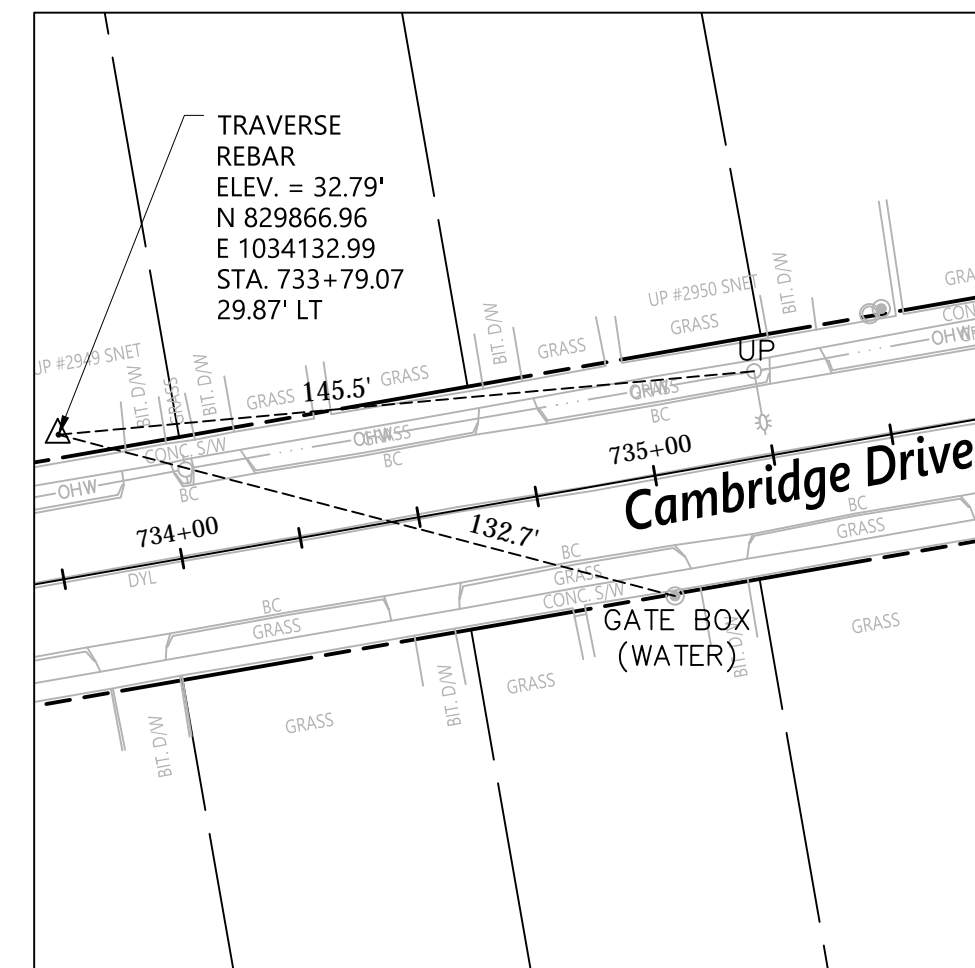
CONTROL POINT # 103  
N.T.S.



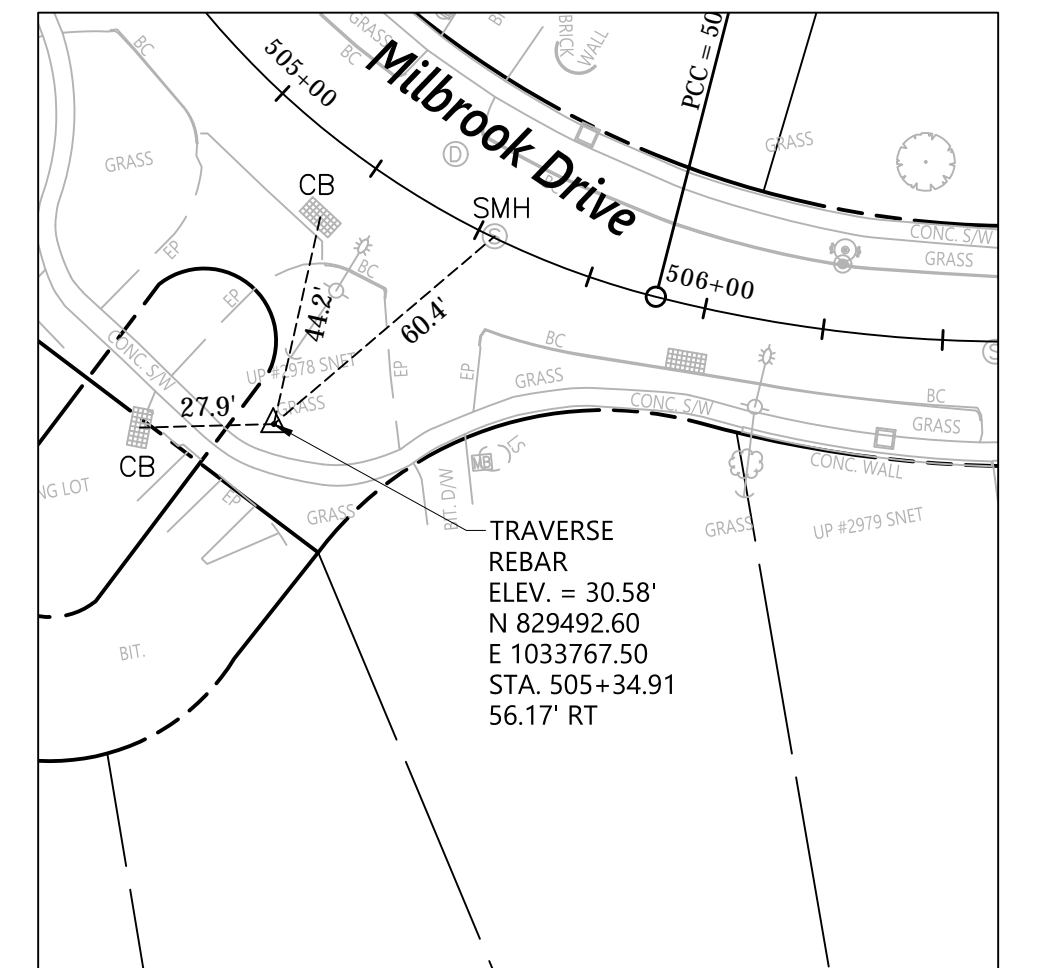
CONTROL POINT # 104  
N.T.S.



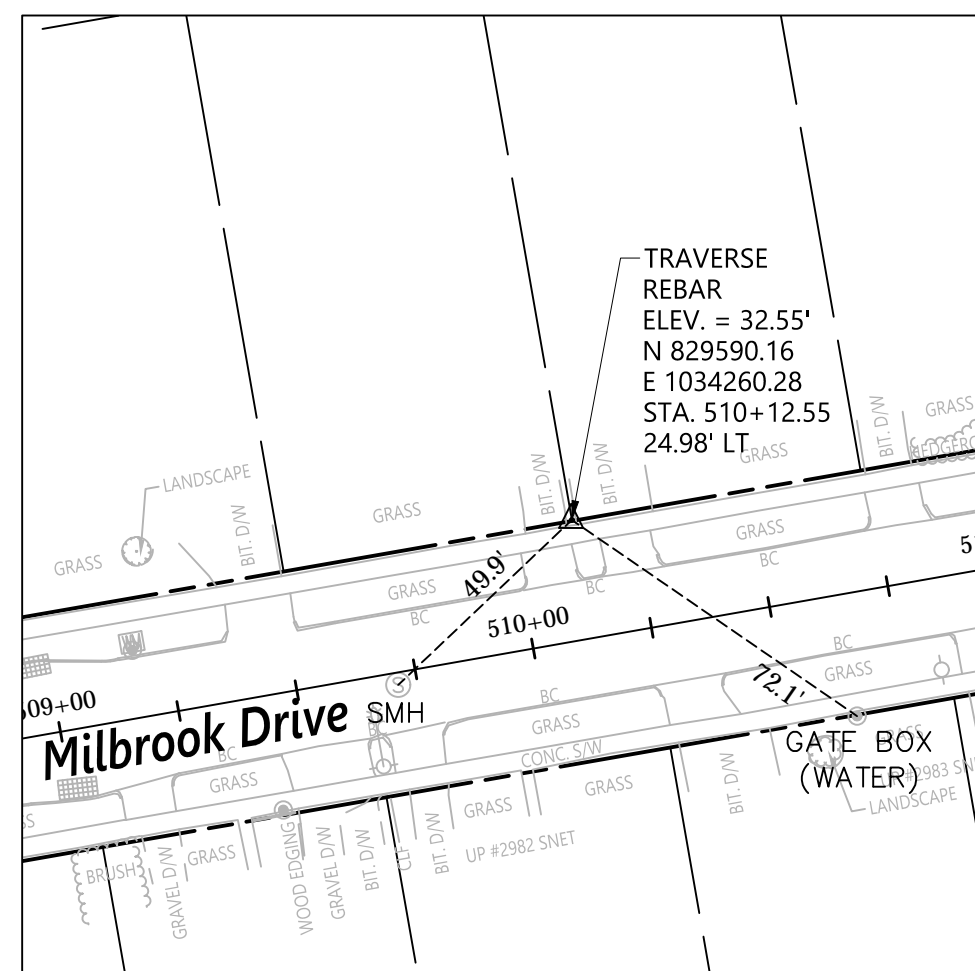
CONTROL POINT # 105  
N.T.S.



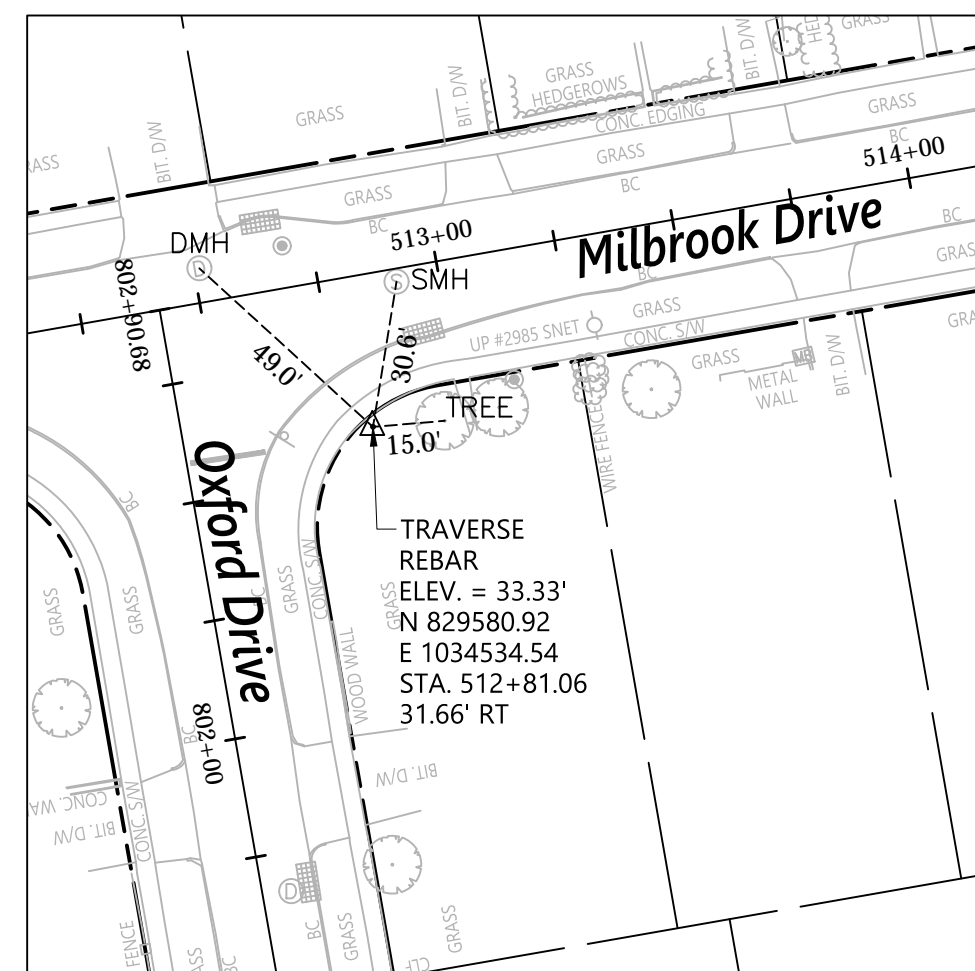
CONTROL POINT # 106  
N.T.S.



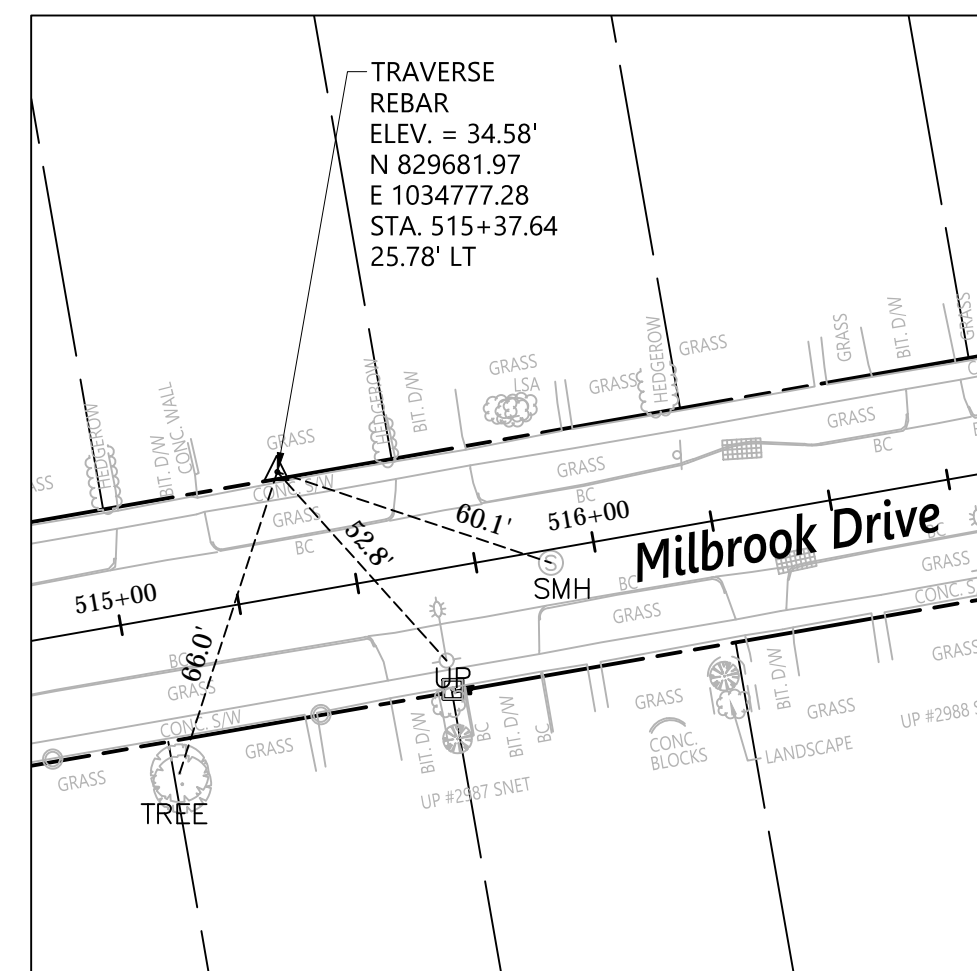
CONTROL POINT # 107  
N.T.S.



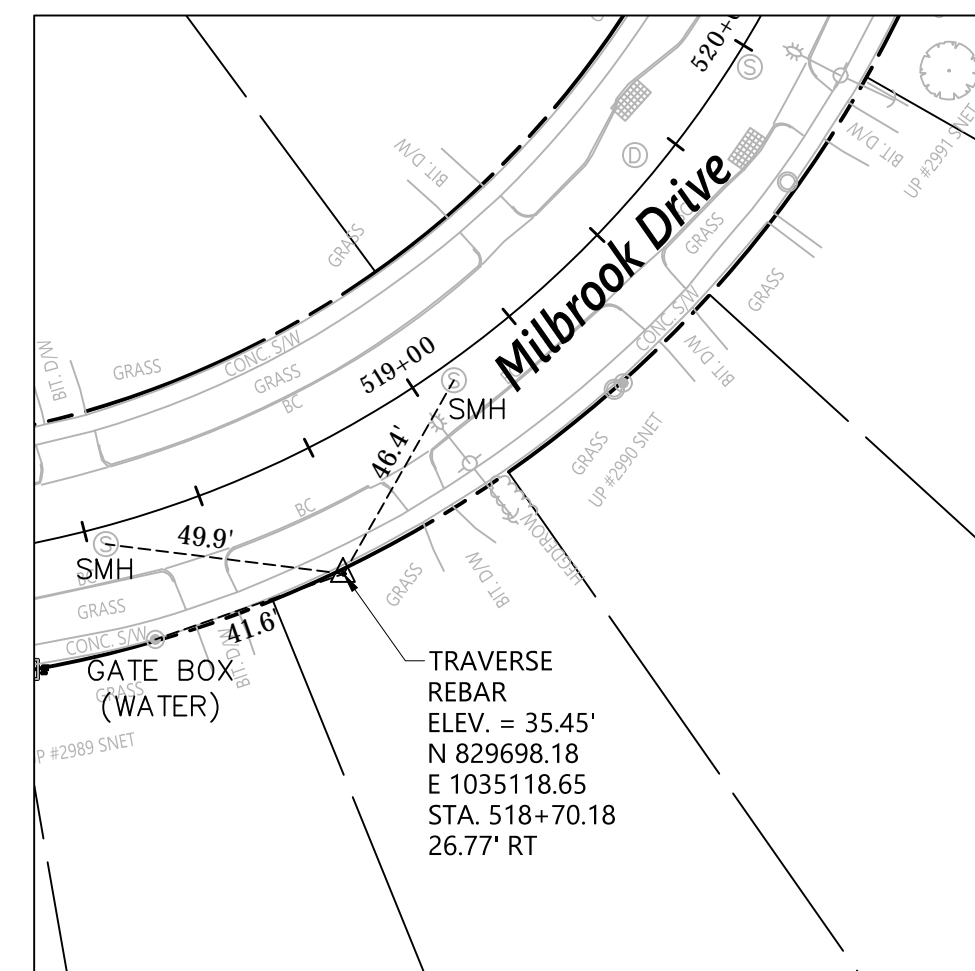
CONTROL POINT # 108  
N.T.S.



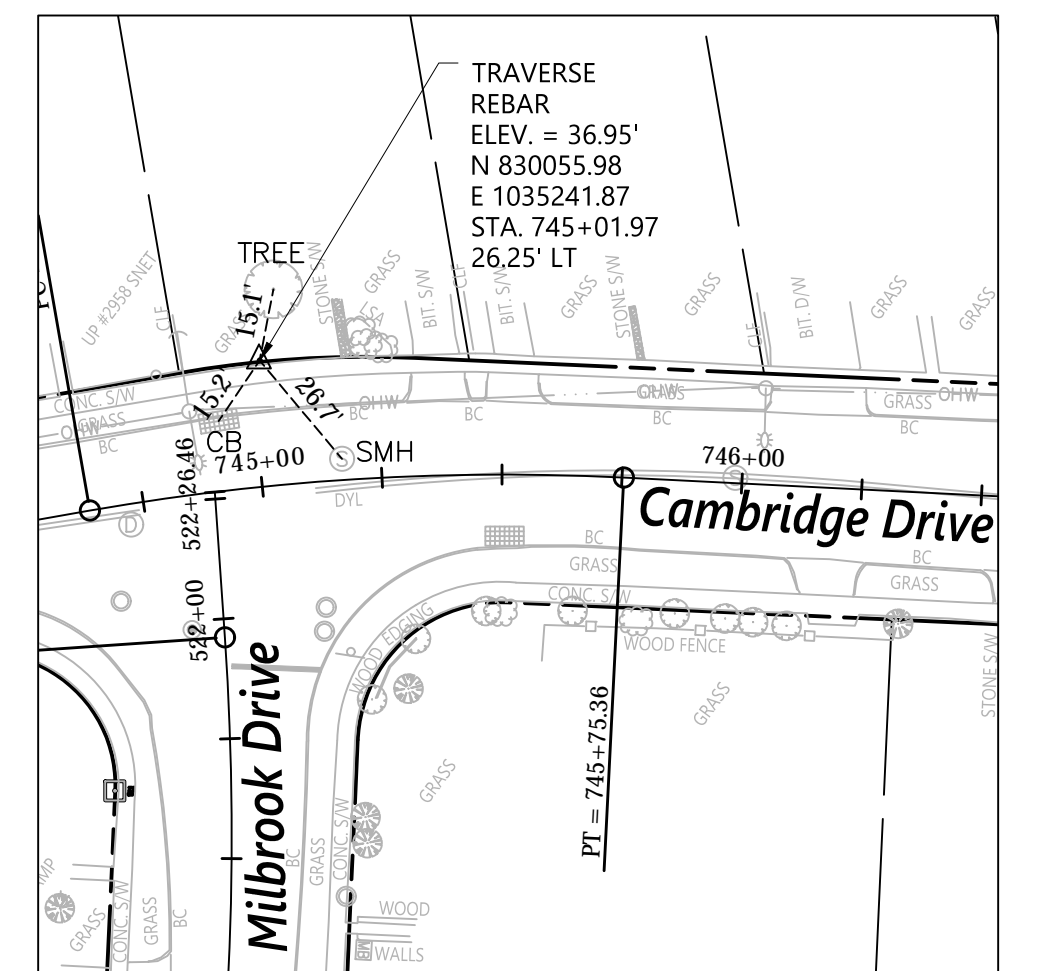
CONTROL POINT # 109  
N.T.S.



CONTROL POINT # 110  
N.T.S.

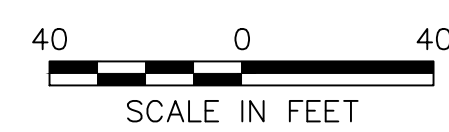


CONTROL POINT # 111  
N.T.S.




CONTROL POINT # 112  
N.T.S.

REV.	DATE	DESCRIPTION REVISIONS	SHEET NO.



DESIGNER:  
JRE  
DRAFTER:  
TJM  
CHECKED BY:  
BAA  
APPROVED BY: SON

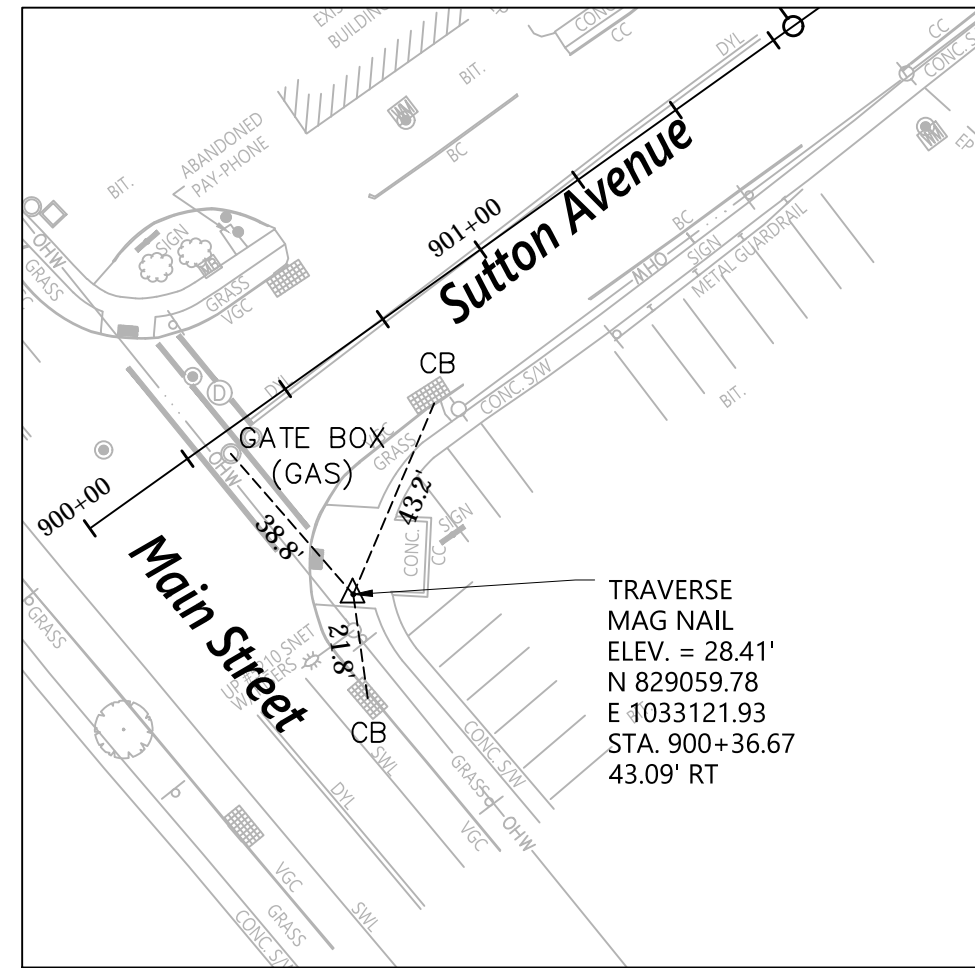
  
**Engineers Scientists Planners Designers**  
 ISSUED FOR CONSTRUCTION DATE: JANUARY, 2020



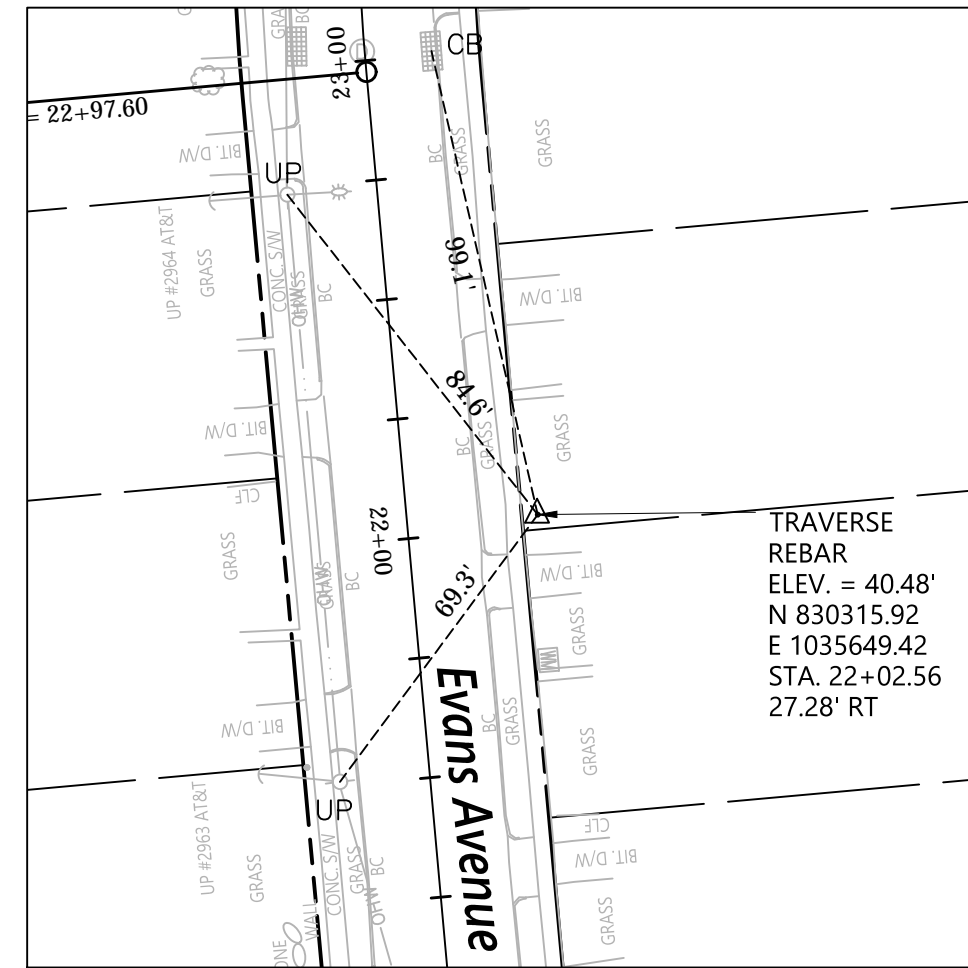
PROJECT TITLE:  
**CAMBRIDGE DRIVE NEIGHBORHOOD  
ROADWAY IMPROVEMENT PROJECT  
VARIOUS LOCATIONS**  
CADD FILENAME: CTR-4241300.DWG

TOWN:  
**EAST HARTFORD, CONNECTICUT**  
DRAWING TITLE:  
**CONTROL POINT  
TIE PLAN**

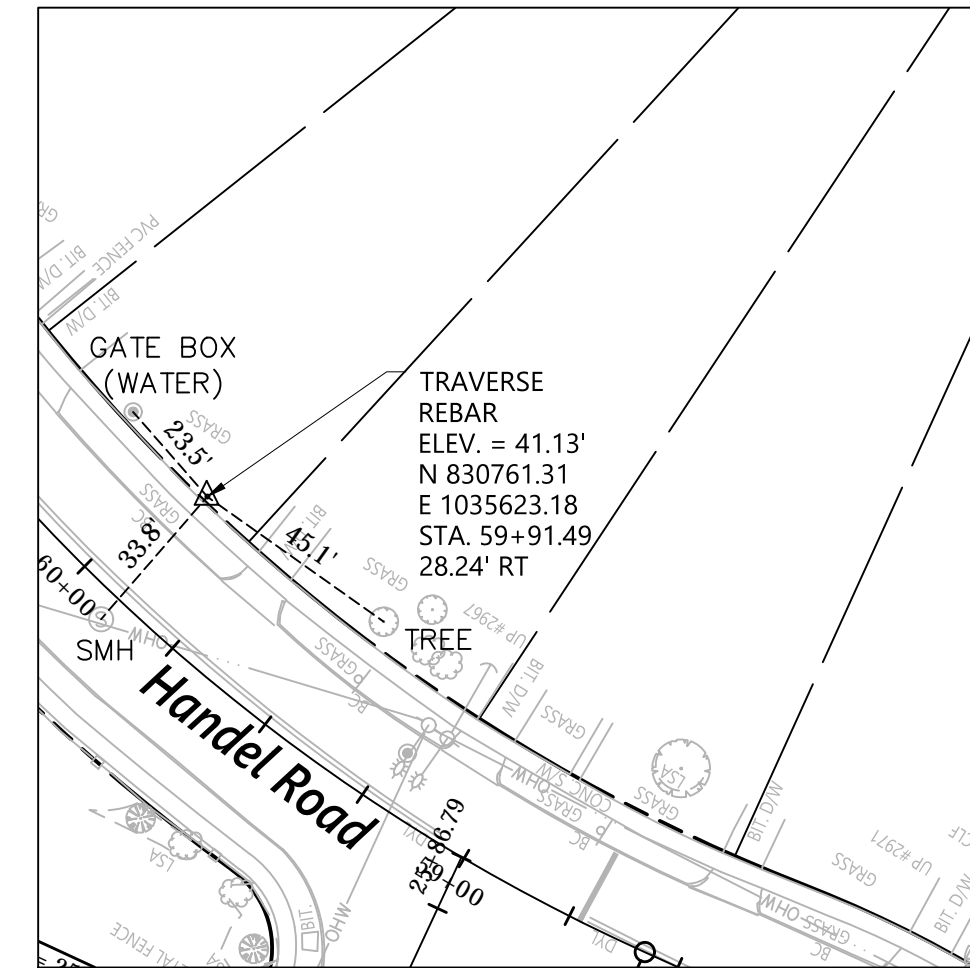
PROJECT NO.:  
**42413.00**  
DRAWING NO.:  
**CTR-04**  
SHEET NO.:  
**066 OF 294**



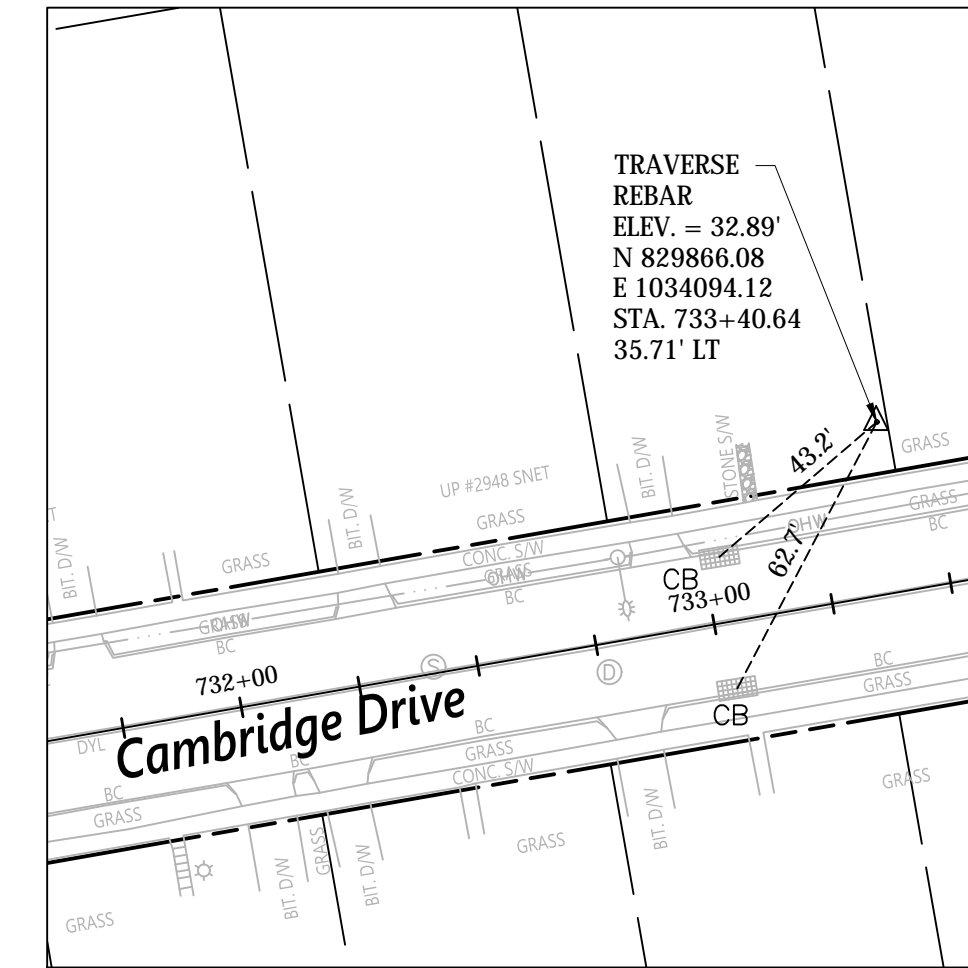
CONTROL POINT # 114  
N.T.S.



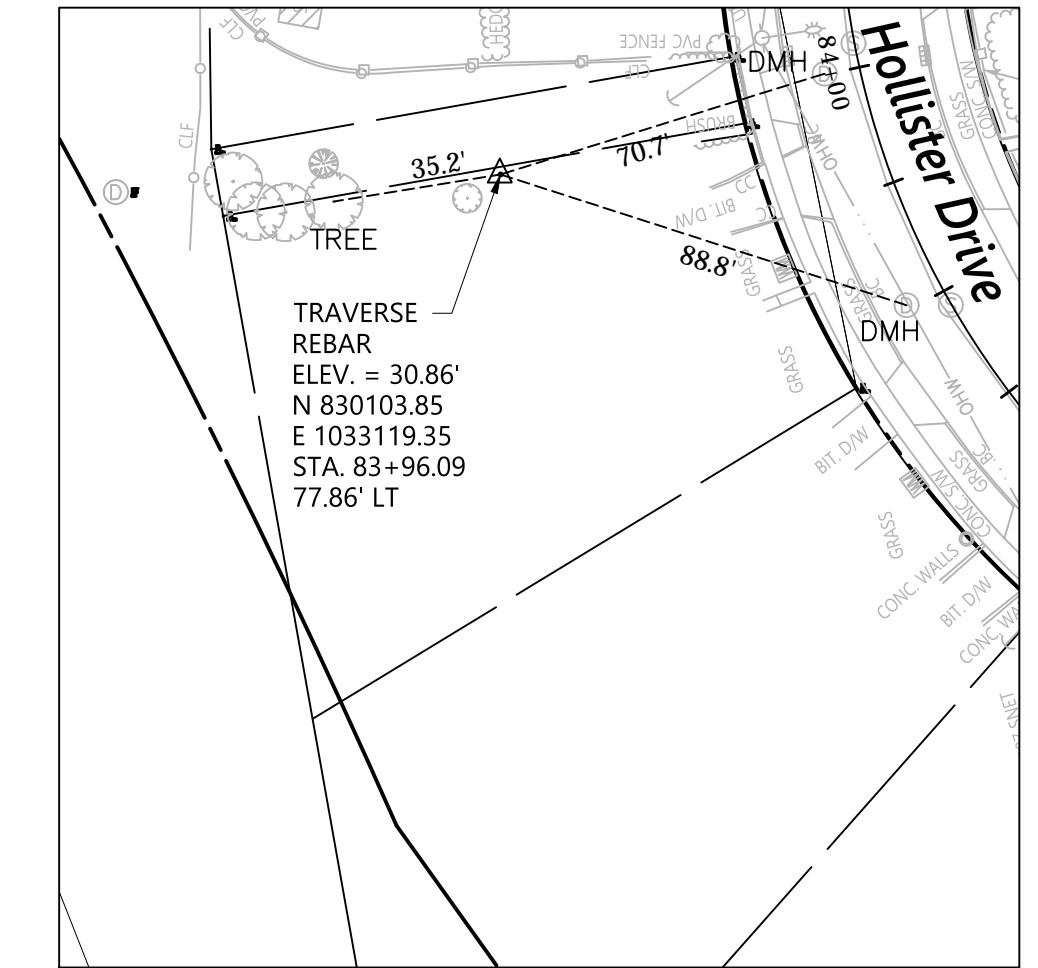
CONTROL POINT # 115  
N.T.S.



CONTROL POINT # 116  
N.T.S.



CONTROL POINT # 120  
N.T.S.




CONTROL POINT # 15000  
N.T.S.

REV.	DATE	DESCRIPTION	SHEET. NO.



DESIGNER:  
JRE  
DRAFTER:  
TJM  
CHECKED BY:  
BAA  
APPROVED BY: SON

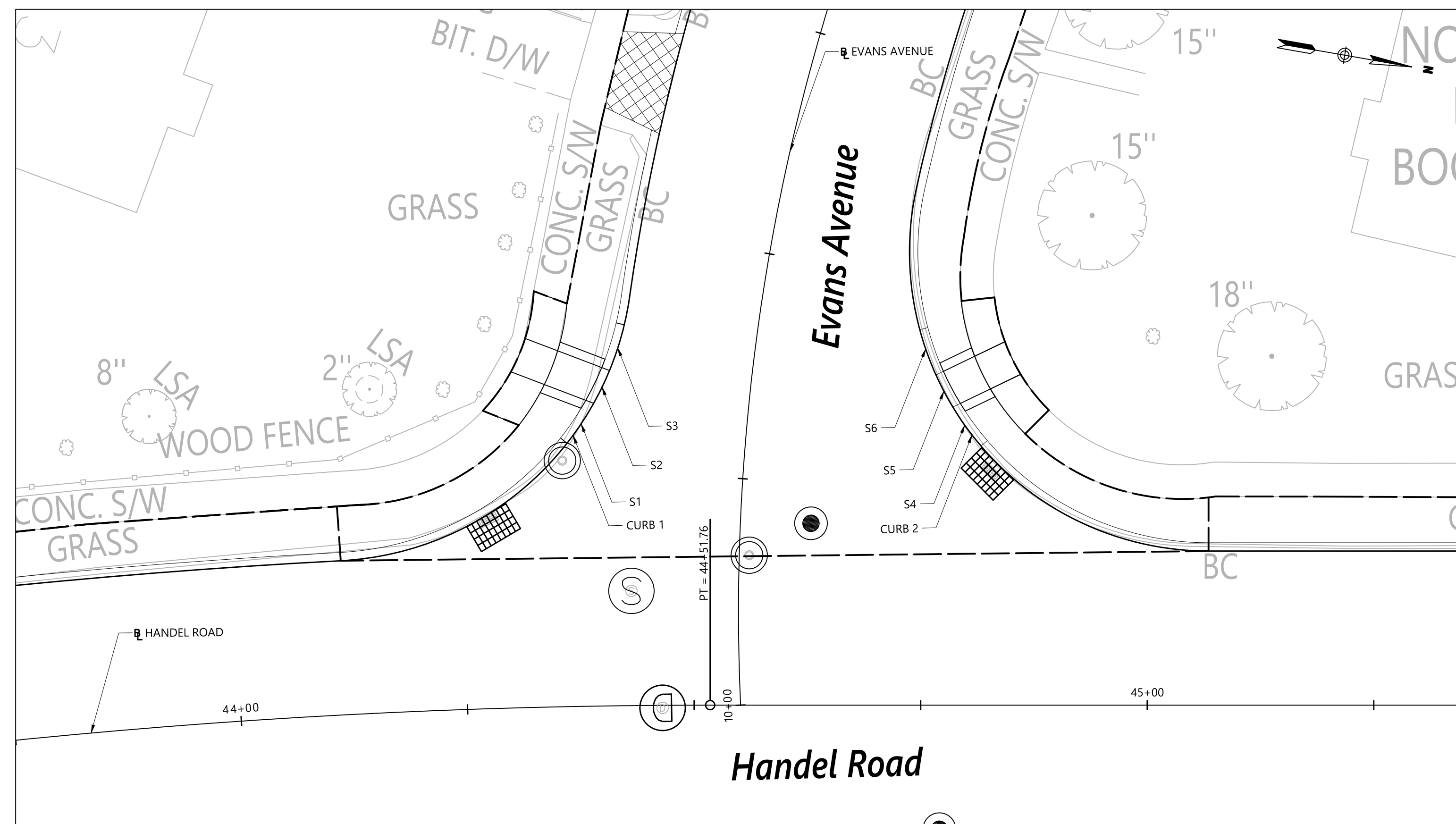
ISSUED FOR CONSTRUCTION DATE: JANUARY, 2020



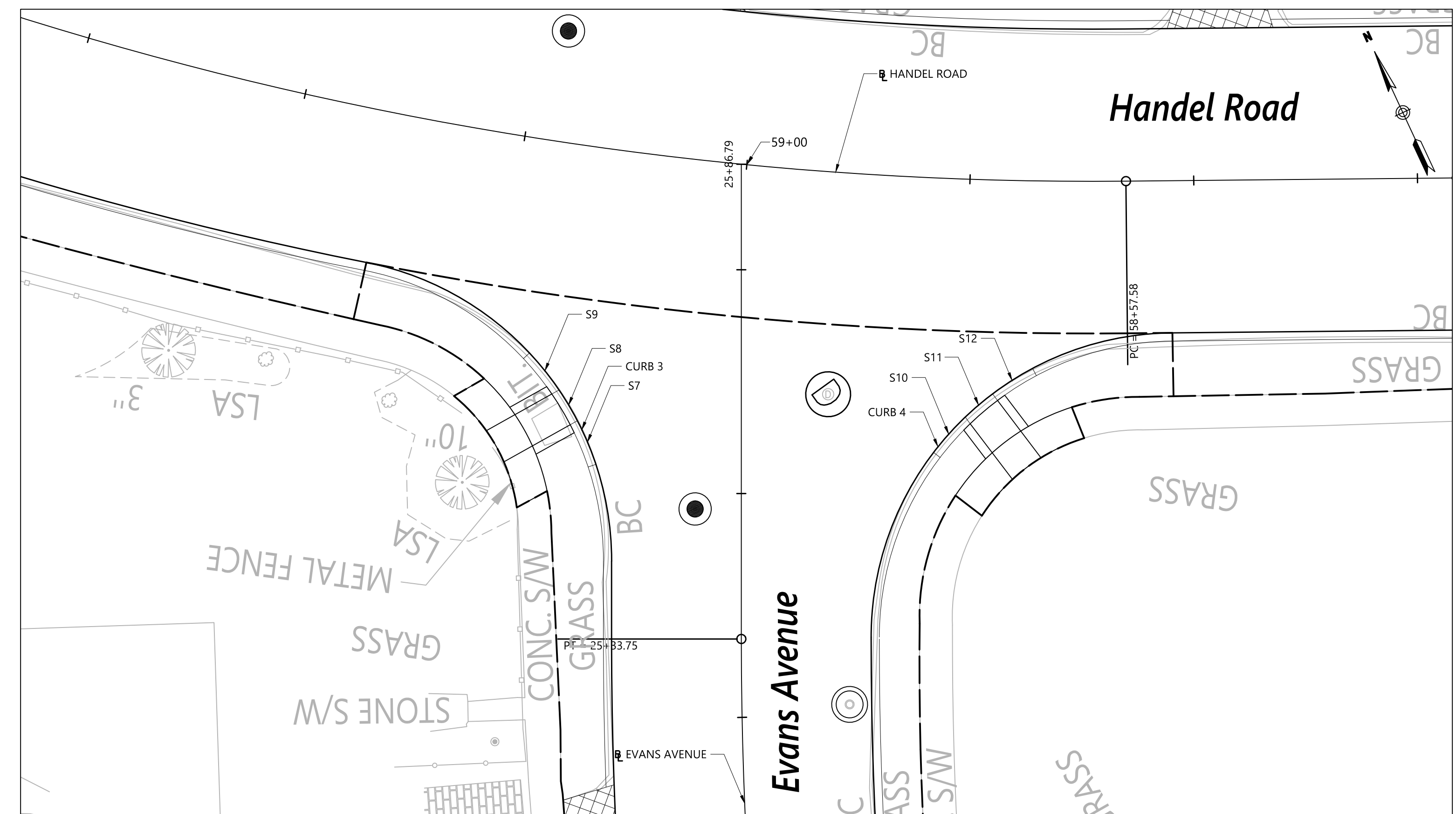
PROJECT TITLE:  
**CAMBRIDGE DRIVE NEIGHBORHOOD  
ROADWAY IMPROVEMENT PROJECT  
VARIOUS LOCATIONS**  
CADD FILENAME: CTR-4241300.DWG

TOWN:  
EAST HARTFORD, CONNECTICUT  
DRAWING TITLE:  
**CONTROL POINT  
TIE PLAN**

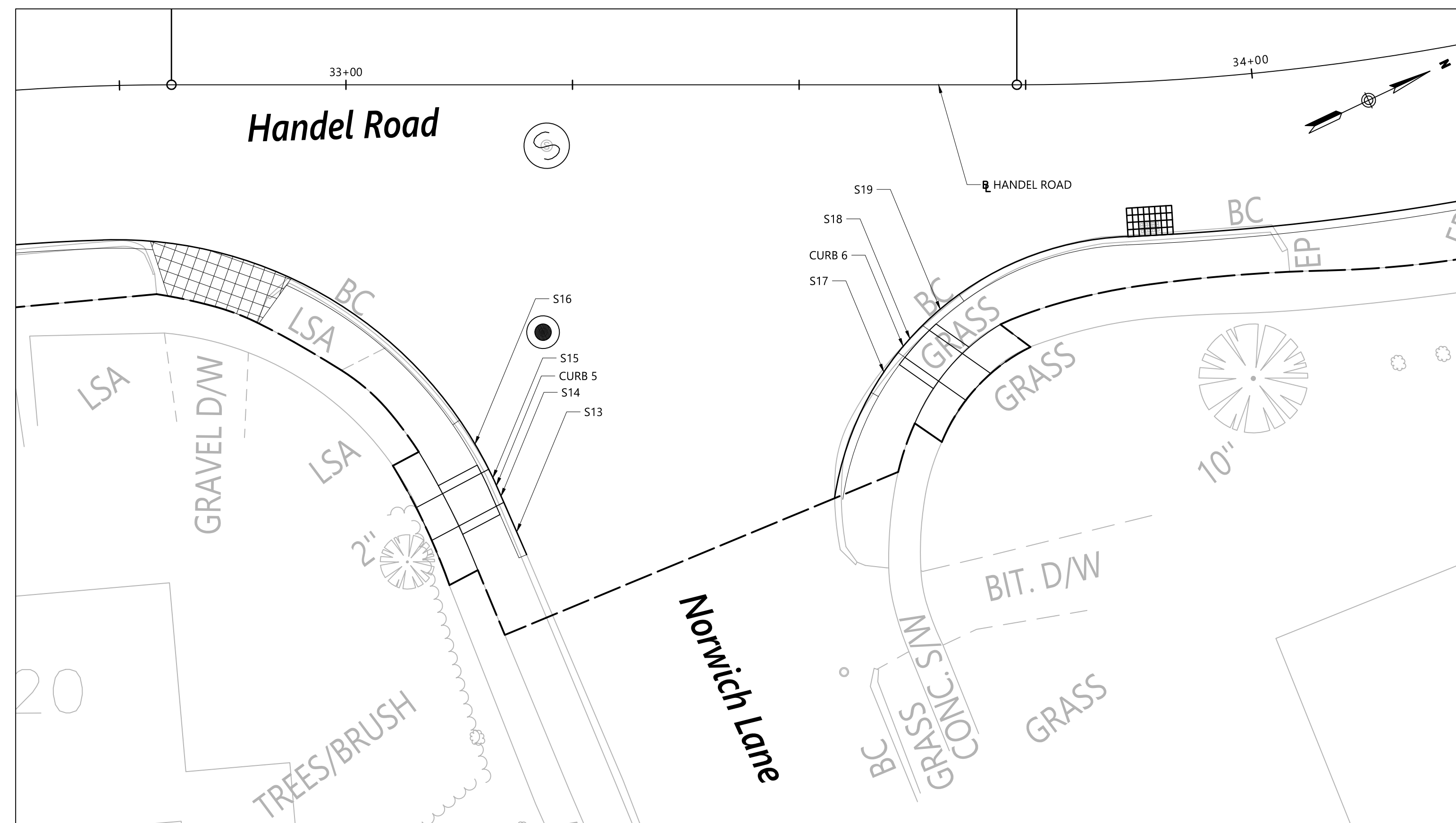
PROJECT NO.:  
**42413.00**  
DRAWING NO.:  
**CTR-05**  
SHEET NO.:  
**067 OF 294**



EVANS AVENUE AT HANDEL ROAD



EVANS AVENUE AT HANDEL ROAD



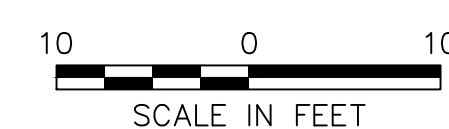
HANDEL ROAD AT NORWICH LANE

Granite Curb Table						
CURB NO.	STATION	OFFSET	SEGMENT	RADIUS	LENGTH	TYPE
CURB 1	10+33.49	16.31' LT	S1	34'	5.3'	TRANSITION
			S2	34'	4.0'	FLUSH
			S3	34'	5.3'	TRANSITION
			S4	33'	5.3'	TRANSITION
CURB 2	10+37.18	21.24' RT	S5	33'	4.0'	FLUSH
			S6	33'	5.3'	TRANSITION
			S7	34'	5.3'	TRANSITION
			S8	34'	4.0'	FLUSH
CURB 3	25+59.88	19.30' LT	S9	34'	5.3'	TRANSITION
			S10	34'	5.3'	TRANSITION
			S11	34'	4.0'	FLUSH
			S12	34'	5.3'	TRANSITION
CURB 4	25+59.88	26.51' RT	S13	N/A*	4.1'	TRANSITION
			S14	N/A*	2.3'	FLUSH
			S15	46'	1.7'	FLUSH
			S16	46'	4.1'	TRANSITION
CURB 5	33+16.60	44.20' RT	S17	34'	4.1'	TRANSITION
			S18	34'	4.0'	FLUSH
			S19	34'	4.1'	TRANSITION

\* STRAIGHT GRANITE STONE CURBING


NOTE:  
 1. STATION AND OFFSET SHOWN IN GRANITE CURB TABLES IS TO THE CUTTER LINE AT THE CENTER OF THE FLUSH GRANITE CURB.  
 2. CURVED AND STRAIGHT GRANITE CURBING UTILIZED FOR SIDEWALK RAMPS SHALL BE SET INTO CLASS "C" CONCRETE.

REV.	DATE	DESCRIPTION	SHEET. NO.



DESIGNER:  
EAN  
 DRAFTER:  
JRE  
 CHECKED BY:  
BAA  
 APPROVED BY: SON

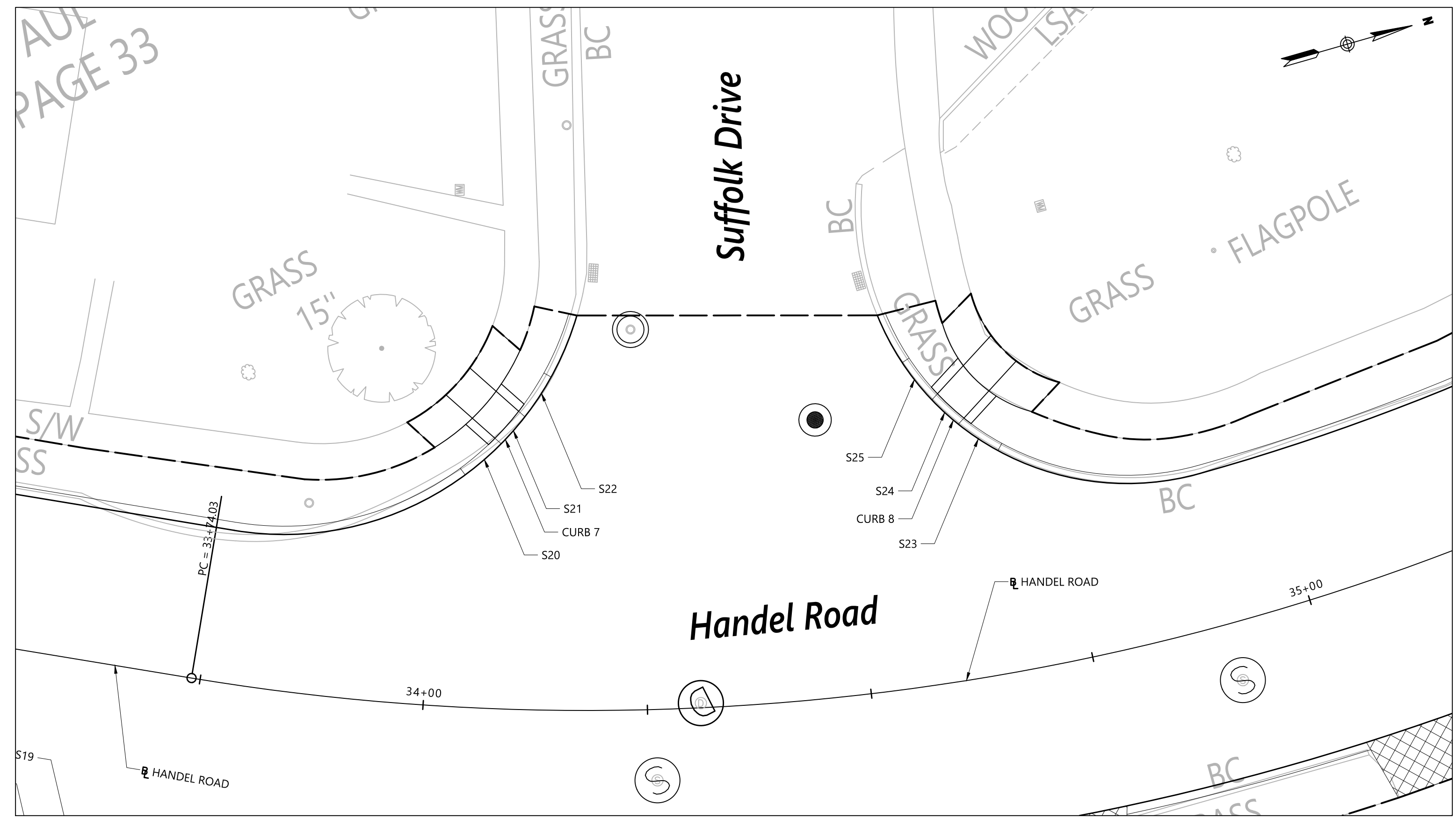
**vhb**  
 Engineers Scientists Planners Designers  
 ISSUED FOR CONSTRUCTION DATE: JANUARY, 2020



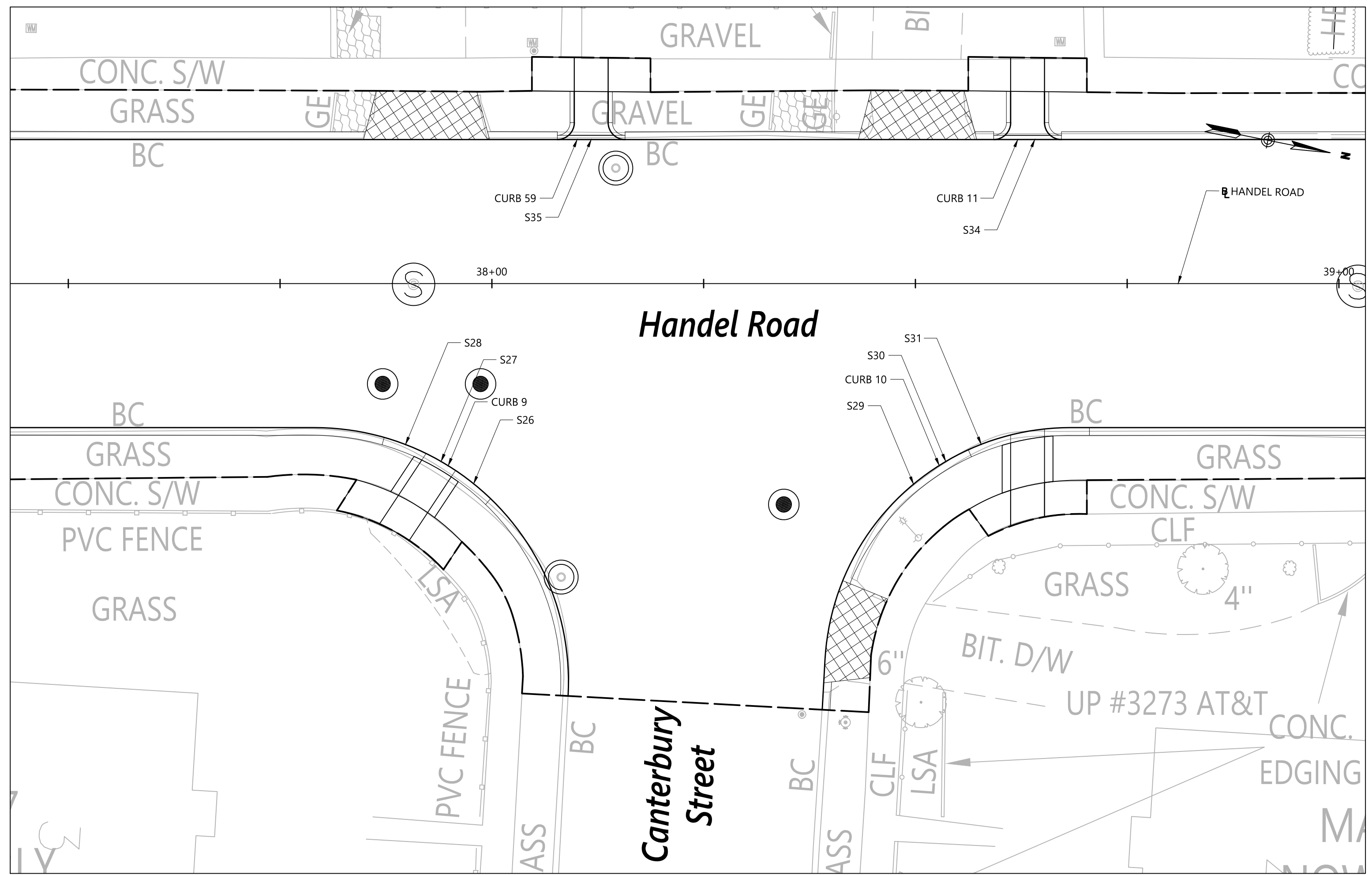
PROJECT TITLE:  
 CAMBRIDGE DRIVE NEIGHBORHOOD  
 ROADWAY IMPROVEMENT PROJECT  
 VARIOUS LOCATIONS  
 CADD FILENAME: TIE-4241300.DWG

TOWN:  
 EAST HARTFORD, CONNECTICUT  
 DRAWING TITLE:  
 GRANITE CURB  
 TIE PLAN

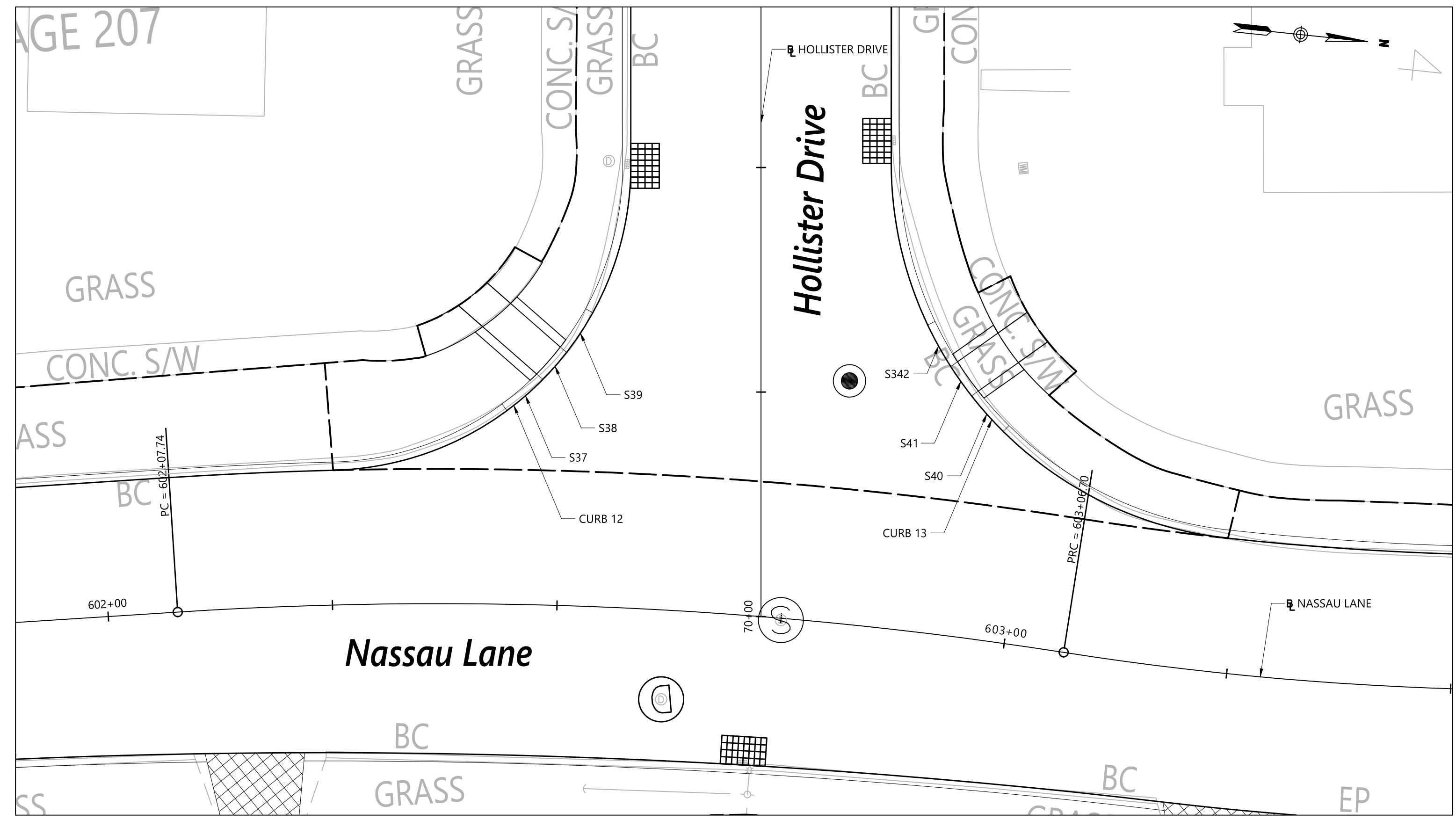
PROJECT NO.:  
 42413.00  
 DRAWING NO.:  
 TIE-01  
 SHEET NO.:  
 068 OF 294



HANDEL ROAD AT SUFFOLK DRIVE



HANDEL ROAD AT CANTERBURY STREET



HOLLISTER DRIVE AT NASSAU LANE

Granite Curb Table						
CURB NO.	STATION	OFFSET	SEGMENT	RADIUS	LENGTH	TYPE
CURB 7	34+09.01	31.03' LT	S20	34'	4.1'	TRANSITION
			S21	34'	4.0'	FLUSH
			S22	34'	4.1'	TRANSITION
CURB 8	34+63.25	29.85' LT	S23	30'	4.1'	TRANSITION
			S24	30'	4.0'	FLUSH
			S25	30'	4.1'	TRANSITION
CURB 9	37+94.01	21.00' RT	S26	30'	4.1'	TRANSITION
			S27	30'	4.0'	FLUSH
			S28	30'	4.1'	TRANSITION
CURB 10	38+53.59	21.00' RT	S29	29'	4.1'	TRANSITION
			S30	29'	4.0'	FLUSH
			S31	29'	4.1'	TRANSITION
CURB 11	38+63.24	17.00' LT	S34	N/A*	8	FLUSH
			S35	N/A*	8	FLUSH
CURB 59	38+11.72	17.00' LT	S37	34'	4.1'	TRANSITION
			S38	34'	4.0'	FLUSH
			S39	34'	4.1'	TRANSITION
CURB 12	70+27.87	22.93' LT	S40	42'	4.1'	TRANSITION
			S41	42'	4.0'	FLUSH
			S42	42'	4.1'	TRANSITION

\* STRAIGHT GRANITE STONE CURBING

NOTE:  
 1. STATION AND OFFSET SHOWN IN GRANITE CURB TABLES IS TO THE CUTTER LINE AT THE CENTER OF THE FLUSH GRANITE CURB.  
 2. CURVED AND STRAIGHT GRANITE CURBING UTILIZED FOR SIDEWALK RAMPS SHALL BE SET INTO CLASS "C" CONCRETE.

REV.	DATE	DESCRIPTION	SHEET. NO.



DESIGNER:  
EAN  
 DRAFTER:  
JRE  
 CHECKED BY:  
BAA  
 APPROVED BY: SON

**vhb**  
 Engineers Scientists Planners Designers  
 ISSUED FOR CONSTRUCTION DATE: JANUARY, 2020

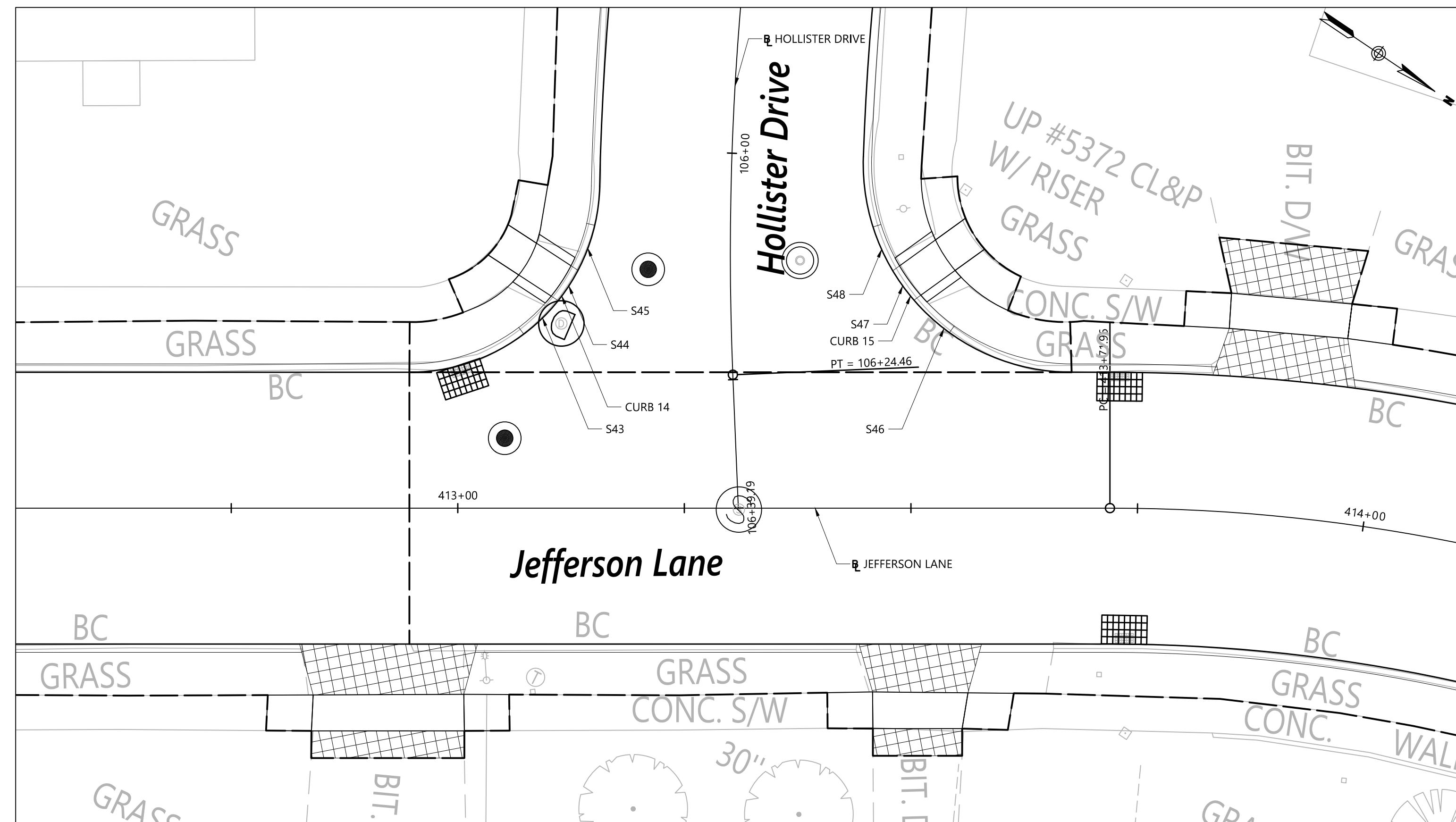


PROJECT TITLE:  
 CAMBRIDGE DRIVE NEIGHBORHOOD  
 ROADWAY IMPROVEMENT PROJECT  
 VARIOUS LOCATIONS  
 CADD FILENAME: TIE-4241300.DWG

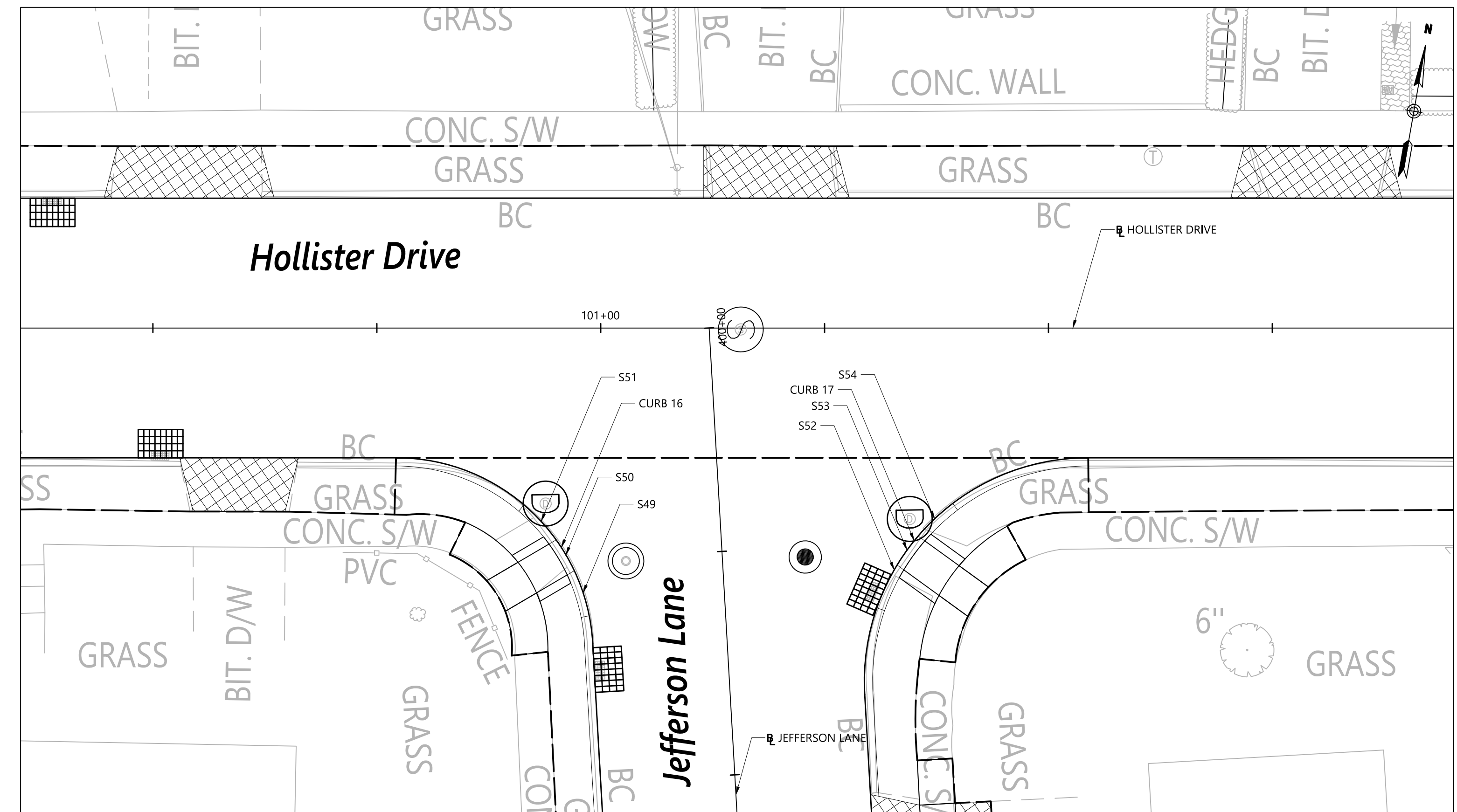
TOWN:  
 EAST HARTFORD, CONNECTICUT  
 DRAWING TITLE:  
 GRANITE CURB  
 TIE PLAN

PROJECT NO.:  
 42413.00  
 DRAWING NO.:  
 TIE-02  
 SHEET NO.:  
 069 OF 294

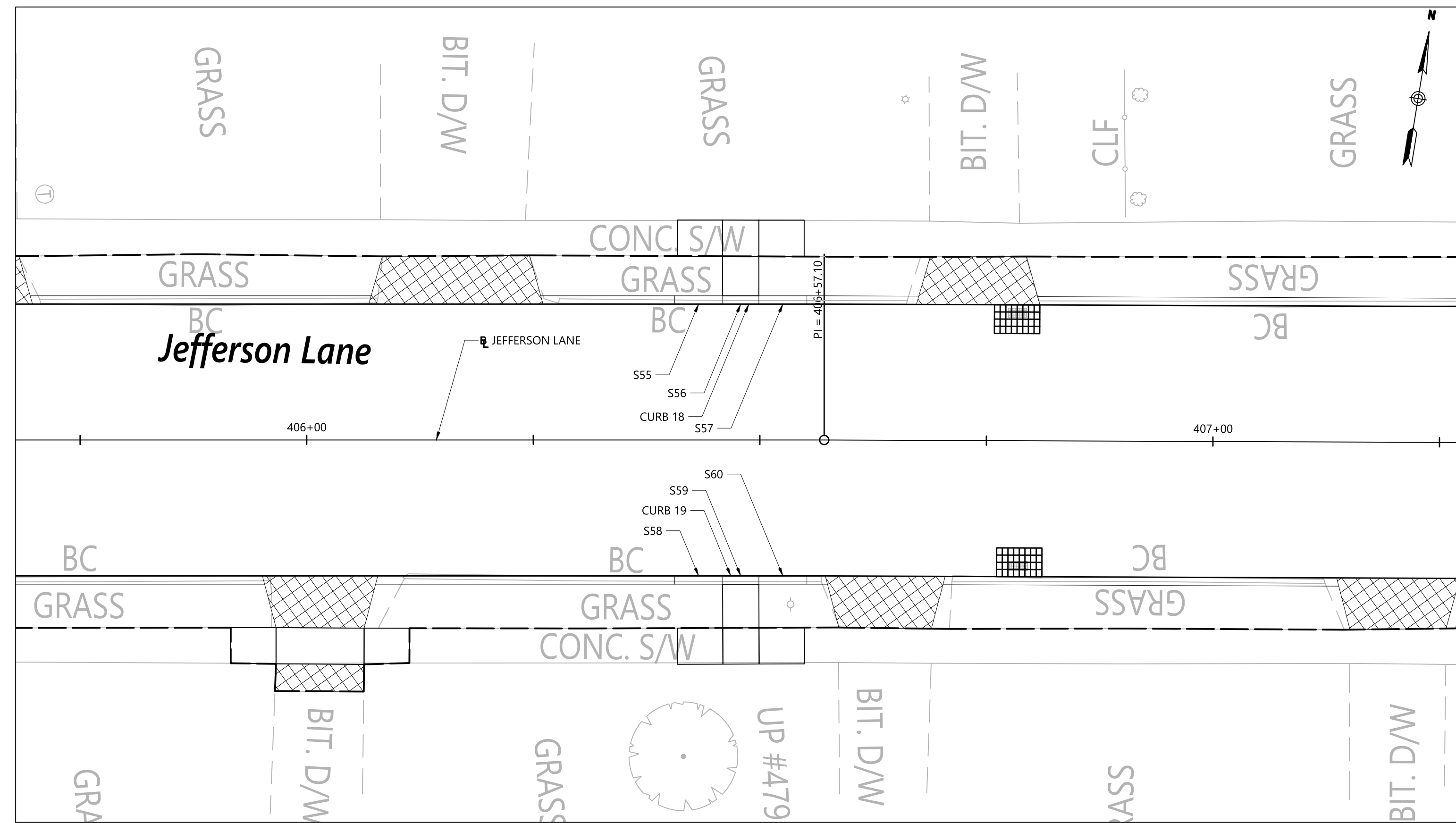




HOLLISTER DRIVE AT JEFFERSON LANE



JEFFERSON LANE AT HOLLISTER DRIVE



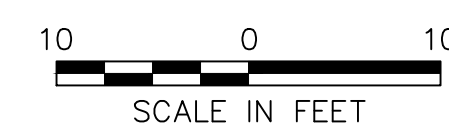
JEFFERSON LANE

Granite Curb Table						
CURB NO.	STATION	OFFSET	SEGMENT	RADIUS	LENGTH	TYPE
CURB 14	106+14.46	17.84' RT	S43	21'	4.1'	TRANSITION
			S44	21'	4.0'	FLUSH
			S45	21'	4.1'	TRANSITION
CURB 15	106+14.87	19.01' LT	S46	23'	4.1'	TRANSITION
			S47	23'	4.0'	FLUSH
			S48	23'	4.1'	TRANSITION
CURB 16	400+24.39	17.43' RT	S49	22'	5.3'	TRANSITION
			S50	22'	4.0'	FLUSH
			S51	22'	5.3'	TRANSITION
CURB 17	400+26.04	20.64' LT	S52	25'	5.3'	TRANSITION
			S53	25'	4.0'	FLUSH
			S54	25'	5.3'	TRANSITION
CURB 18	406+47.89	15.00' LT	S55	N/A*	5.3'	TRANSITION
			S56	N/A*	4.0'	FLUSH
			S57	N/A*	5.3'	TRANSITION
CURB 19	406+47.89	15.00' RT	S58	N/A*	5.3'	TRANSITION
			S59	N/A*	4.0'	FLUSH
			S60	N/A*	5.3'	TRANSITION

\* STRAIGHT GRANITE STONE CURBING


NOTE:  
 1. STATION AND OFFSET SHOWN IN GRANITE CURB TABLES IS TO THE CUTTER LINE AT THE CENTER OF THE FLUSH GRANITE CURB.  
 2. CURVED AND STRAIGHT GRANITE CURBING UTILIZED FOR SIDEWALK RAMP SHALL BE SET INTO CLASS "C" CONCRETE.

REV.	DATE	DESCRIPTION	SHEET. NO.



DESIGNER:  
EAN  
 DRAFTER:  
JRE  
 CHECKED BY:  
BAA  
 APPROVED BY: SON

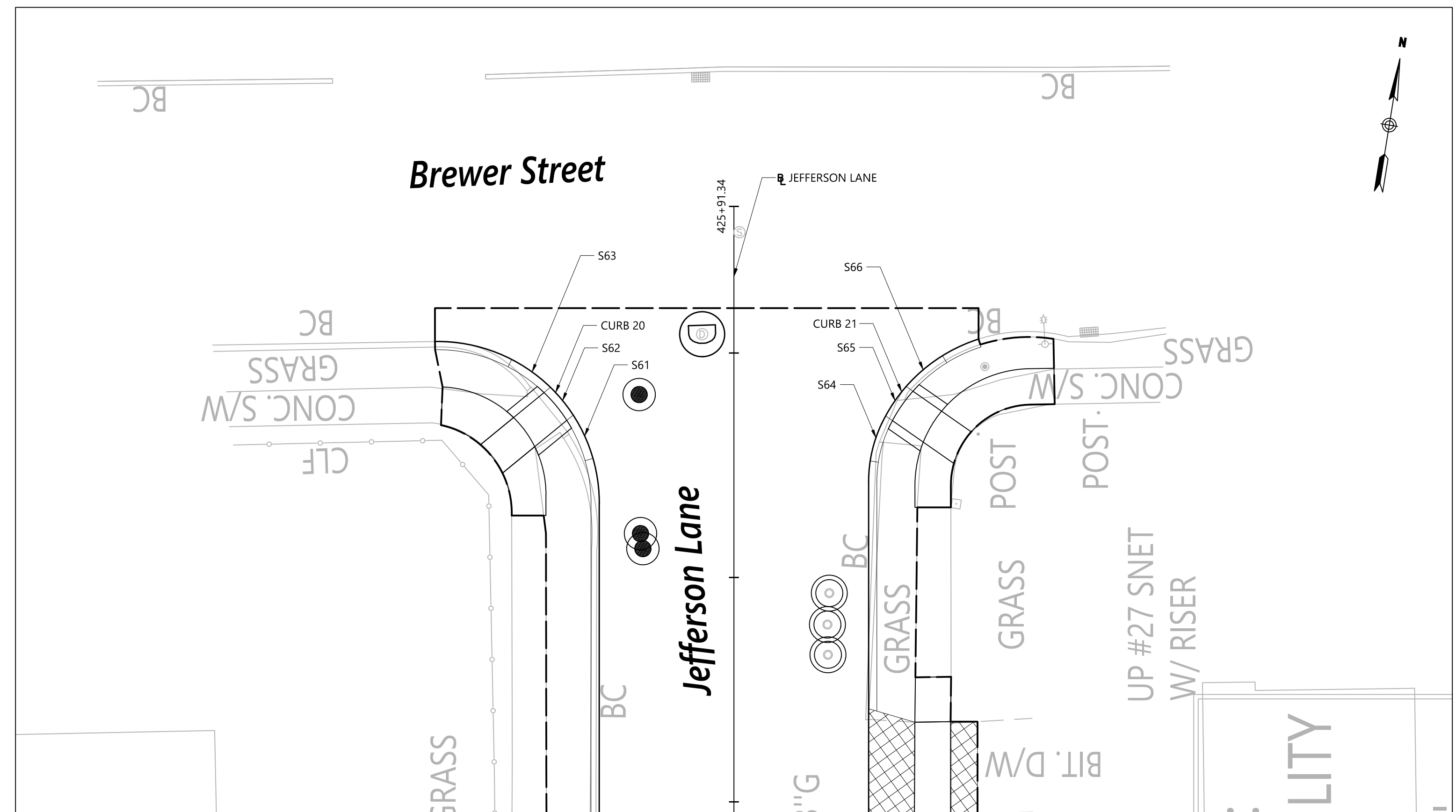
**vhb**  
 Engineers Scientists Planners Designers  
 ISSUED FOR CONSTRUCTION DATE: JANUARY, 2020



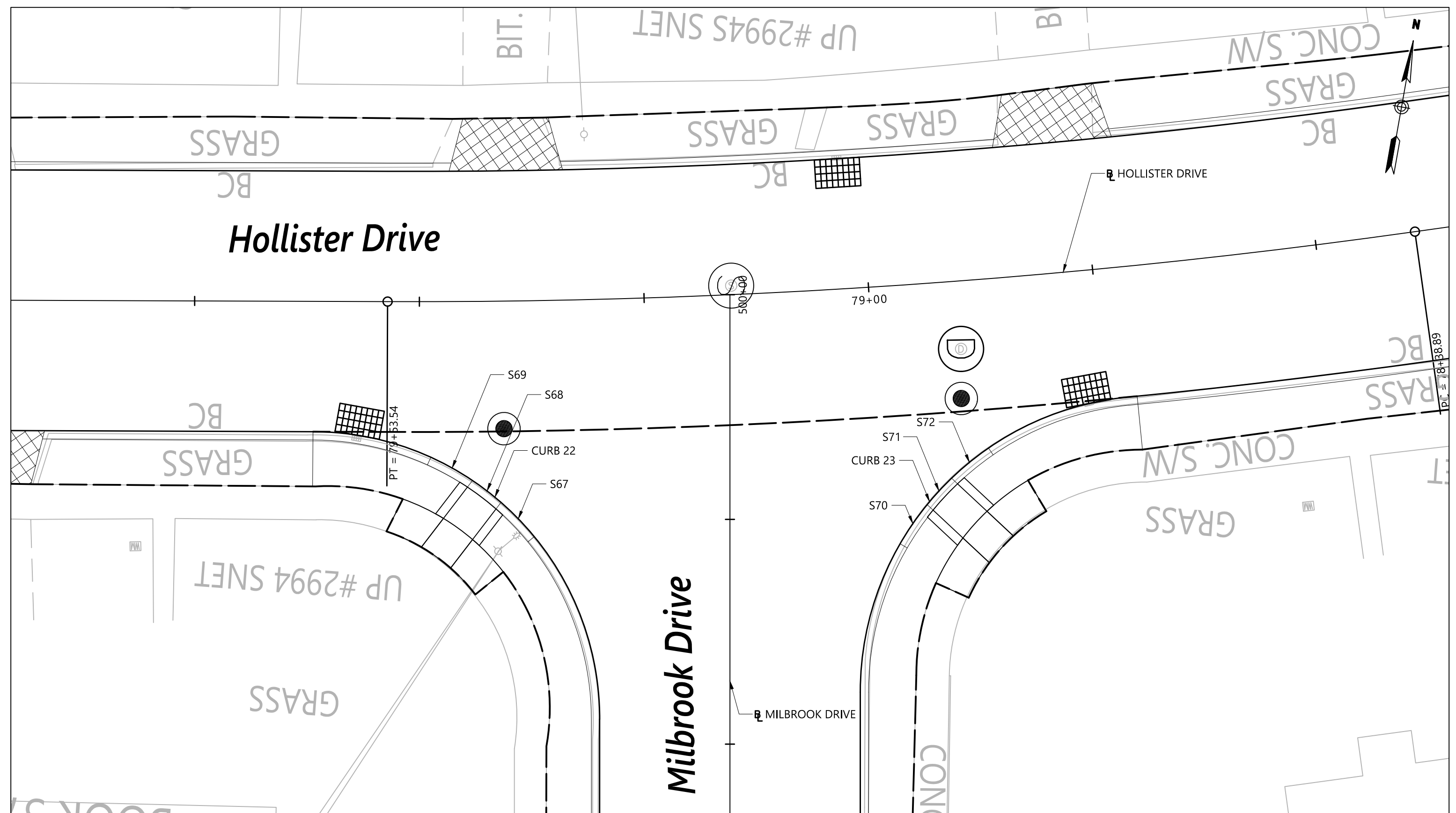
PROJECT TITLE:  
 CAMBRIDGE DRIVE NEIGHBORHOOD  
 ROADWAY IMPROVEMENT PROJECT  
 VARIOUS LOCATIONS  
 CADD FILENAME: TIE-4241300.DWG

TOWN:  
 EAST HARTFORD, CONNECTICUT  
 DRAWING TITLE:  
 GRANITE CURB  
 TIE PLAN

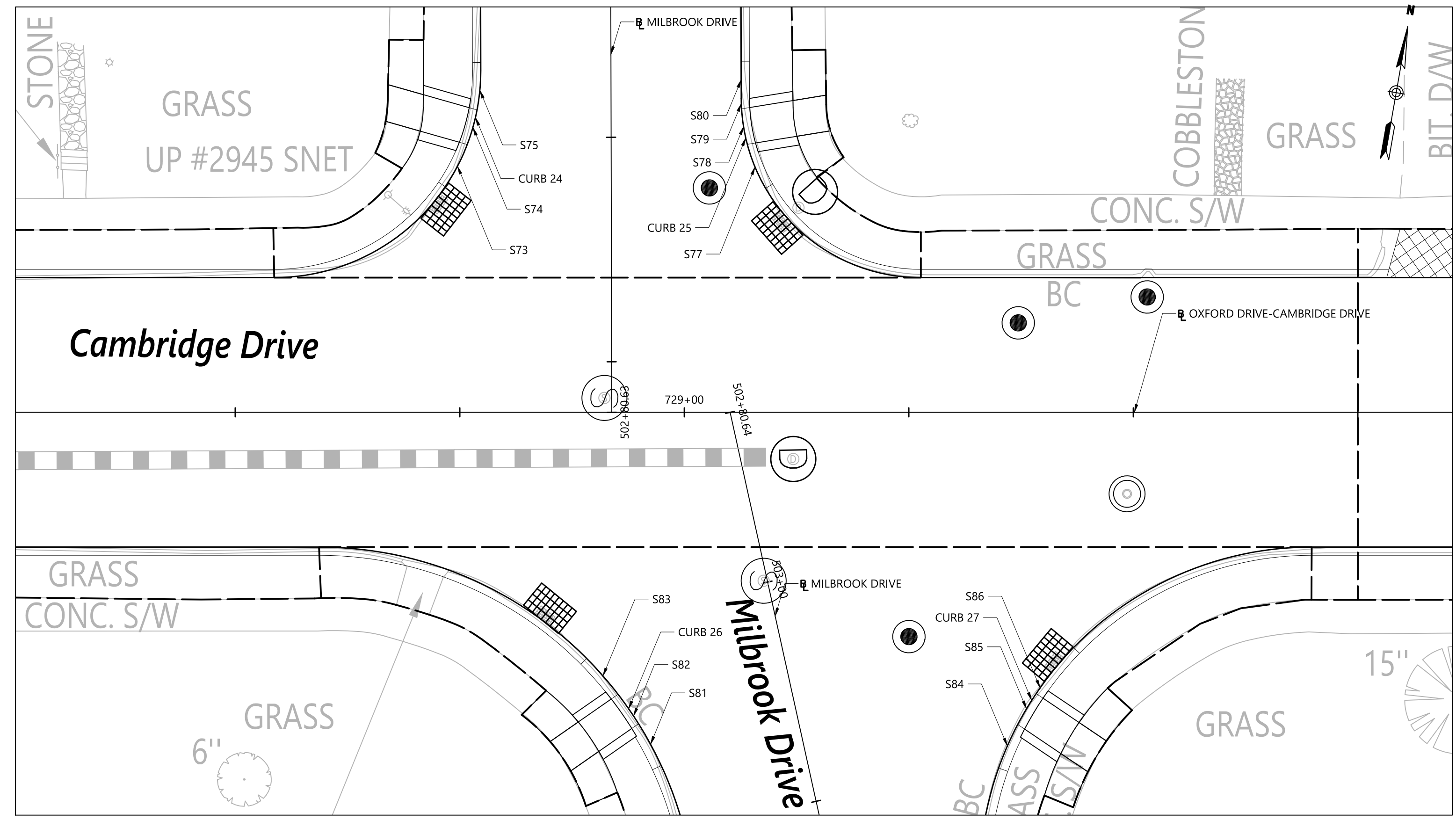
PROJECT NO.:  
 42413.00  
 DRAWING NO.:  
 TIE-03  
 SHEET NO.:  
 070 OF 294



**JEFFERSON LANE AT BREWER STREET**



**MILBROOK DRIVE AT HOLLISTER DRIVE**



**MILBROOK DRIVE AT CAMBRIDGE DRIVE**

Granite Curb Table						
CURB NO.	STATION	OFFSET	SEGMENT	RADIUS	LENGTH	TYPE
CURB 20	425+69.70	19.08' LT	S61	18'	5.3'	TRANSITION
			S62	18'	4.0'	FLUSH
			S63	18'	5.3'	TRANSITION
CURB 21	425+69.70	17.94' RT	S64	18'	5.3'	TRANSITION
			S65	18'	4.0'	FLUSH
			S66	18'	5.3'	TRANSITION
CURB 22	500+21.85	27.02' RT	S67	32'	5.3'	TRANSITION
			S68	32'	4.0'	FLUSH
			S69	32'	5.3'	TRANSITION
CURB 23	500+21.85	23.25' LT	S70	33'	5.3'	TRANSITION
			S71	33'	4.0'	FLUSH
			S72	33'	5.3'	TRANSITION
CURB 24	502+48.87	15.39' RT	S73	23'	4.1'	TRANSITION
			S74	23'	4.0'	FLUSH
			S75	23'	4.1'	TRANSITION
CURB 25	502+48.87	14.75' LT	S76	20'	4.0'	FLUSH
			S77	20'	4.1'	TRANSITION
			S78	20'	4.0'	FLUSH
CURB 26	503+10.43	18.16' RT	S79	20'	1.2'	TRANSITION
			S80	N/A*	2.9'	TRANSITION
			S81	42'	2.9'	TRANSITION
CURB 27	503+20.00	25.10' LT	S82	42'	4.0'	FLUSH
			S83	42'	2.9'	TRANSITION
			S84	37'	2.9'	TRANSITION
CURB 27	503+20.00	25.10' LT	S85	37'	4.0'	FLUSH
			S86	37'	1.6'	TRANSITION

\* STRAIGHT GRANITE STONE CURBING

NOTE:  
 1. STATION AND OFFSET SHOWN IN GRANITE CURB TABLES IS TO THE CUTTER LINE AT THE CENTER OF THE FLUSH GRANITE CURB.  
 2. CURVED AND STRAIGHT GRANITE CURBING UTILIZED FOR SIDEWALK RAMP SHALL BE SET INTO CLASS "C" CONCRETE.

REV.	DATE	DESCRIPTION	SHEET. NO.



DESIGNER:  
EAN  
 DRAFTER:  
JRE  
 CHECKED BY:  
BAA  
 APPROVED BY: SON

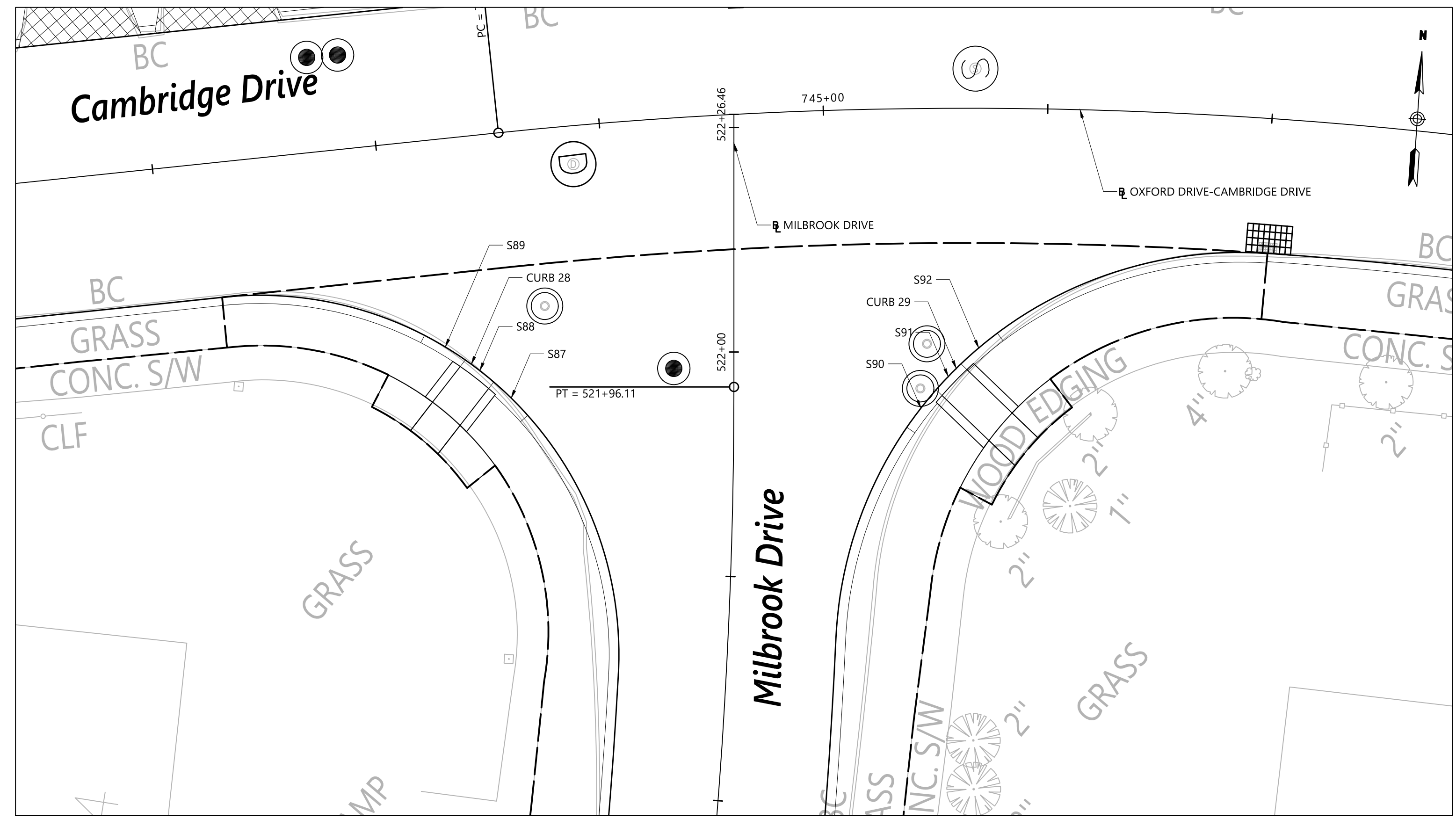
**vhb**  
 Engineers Scientists Planners Designers  
 ISSUED FOR CONSTRUCTION DATE: JANUARY, 2020



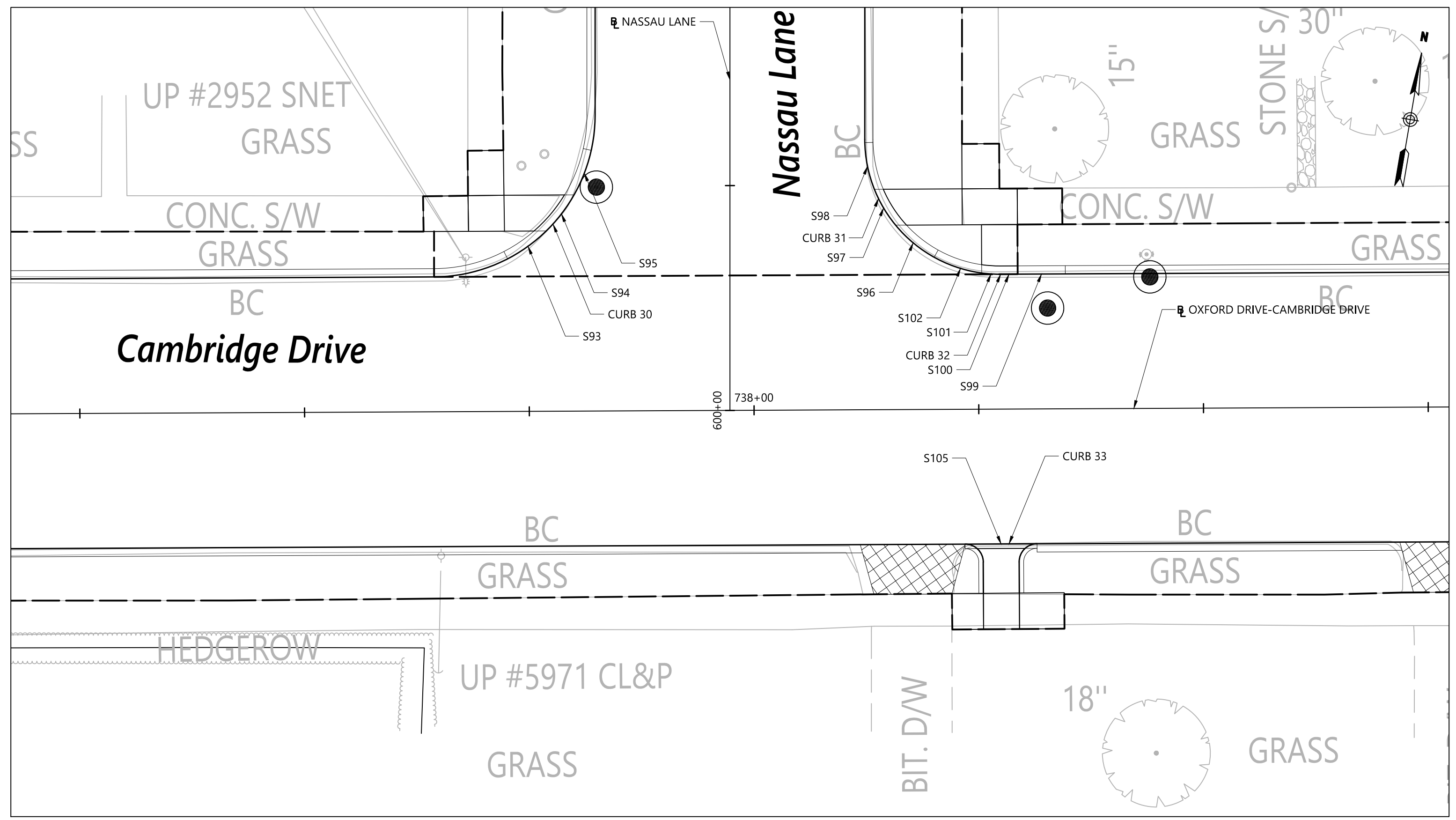
PROJECT TITLE:  
**CAMBRIDGE DRIVE NEIGHBORHOOD ROADWAY IMPROVEMENT PROJECT VARIOUS LOCATIONS**  
 CADD FILENAME: TIE-4241300.DWG

TOWN:  
**EAST HARTFORD, CONNECTICUT**  
 DRAWING TITLE:  
**GRANITE CURB TIE PLAN**

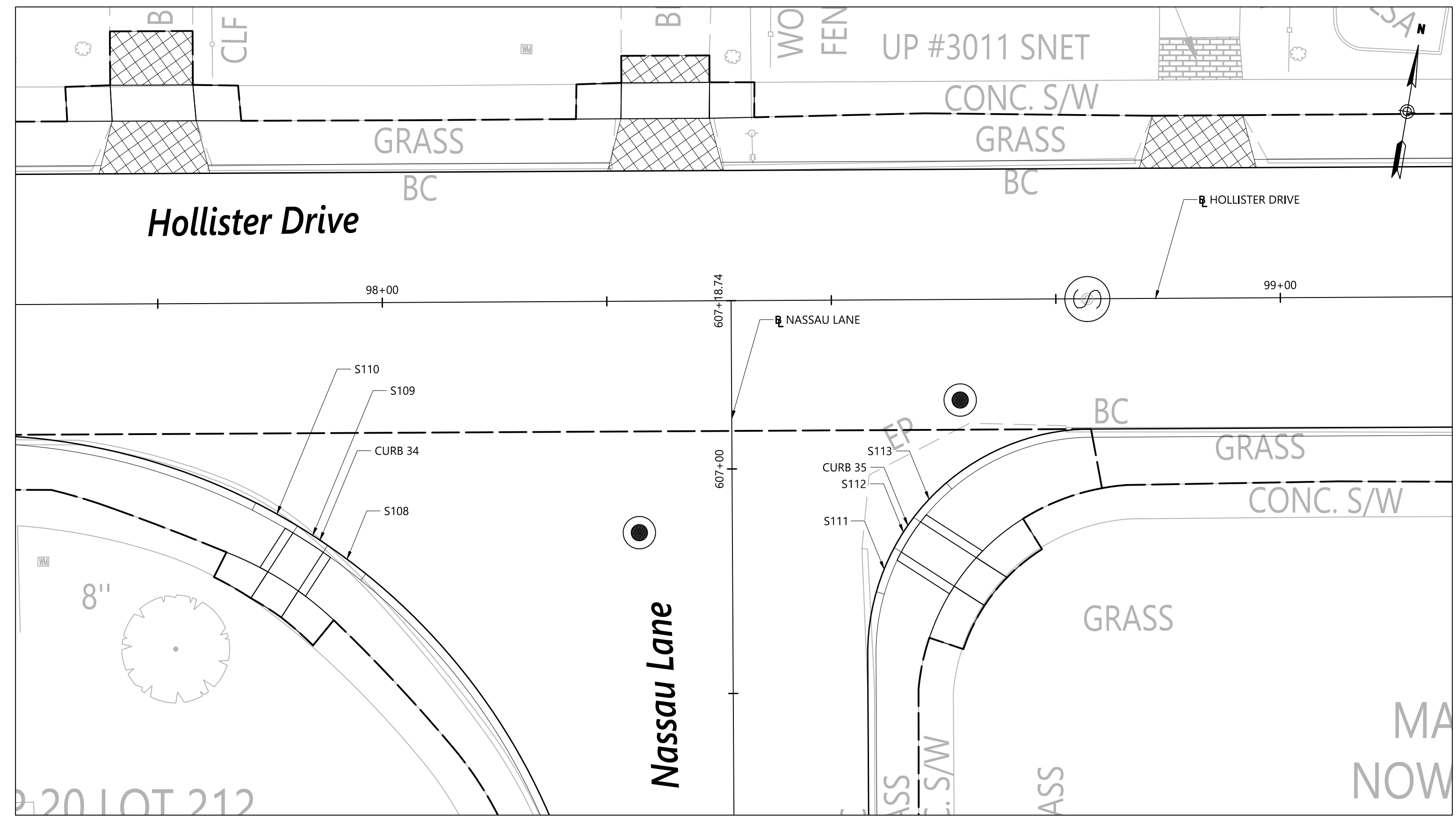
PROJECT NO.:  
**42413.00**  
 DRAWING NO.:  
**TIE-04**  
 SHEET NO.:  
**071 OF 294**



MILBROOK DRIVE AT CAMBRIDGE DRIVE



CAMBRIDGE DRIVE AT NASSAU LANE



NASSAU LANE AT HOLLISTER DRIVE

Granite Curb Table						
CURB NO.	STATION	OFFSET	SEGMENT	RADIUS	LENGTH	TYPE
CURB 28	521+97.93	28.30' LT	S87	40'	2.9'	TRANSITION
			S88	40'	4.0'	FLUSH
			S89	40'	2.9'	TRANSITION
CURB 29	521+97.27	23.86' RT	S90	45'	2.9'	TRANSITION
			S91	45'	4.0'	FLUSH
			S92	45'	2.9'	TRANSITION
CURB 30	600+21.86	18.74' LT	S93	18'	5.3'	TRANSITION
			S94	18'	5.1'	FLUSH
			S95	18'	5.3'	TRANSITION
CURB 31	600+22.50	17.09' RT	S96	15'	5.6'	TRANSITION
			S97	15'	4.7'	FLUSH
			S98	15'	5.3'	TRANSITION
CURB 32	738+27.41	15.00' LT	S99	N/A*	4.1'	TRANSITION
			S100	N/A*	1.9'	FLUSH
			S101	15'	2.1'	FLUSH
CURB 33	738+27.41	15.00' RT	S102	15'	5.6'	TRANSITION
			S105	N/A*	8'	FLUSH
			S108	70'	5.3'	TRANSITION
CURB 34	606+92.86	46.73' LT	S109	70'	4.0'	FLUSH
			S110	70'	5.3'	TRANSITION
			S111	25'	5.3'	TRANSITION
CURB 35	606+92.86	19.04' RT	S112	25'	4.0'	FLUSH
			S113	25'	5.3'	TRANSITION

\* STRAIGHT GRANITE STONE CURBING


NOTE:  
 1. STATION AND OFFSET SHOWN IN GRANITE CURB TABLES IS TO THE CUTTER LINE AT THE CENTER OF THE FLUSH GRANITE CURB.  
 2. CURVED AND STRAIGHT GRANITE CURBING UTILIZED FOR SIDEWALK RAMP SHALL BE SET INTO CLASS "C" CONCRETE.

REV.	DATE	DESCRIPTION	SHEET. NO.



DESIGNER: EAN  
 DRAFTER: JRE  
 CHECKED BY: BAA  
 APPROVED BY: SON

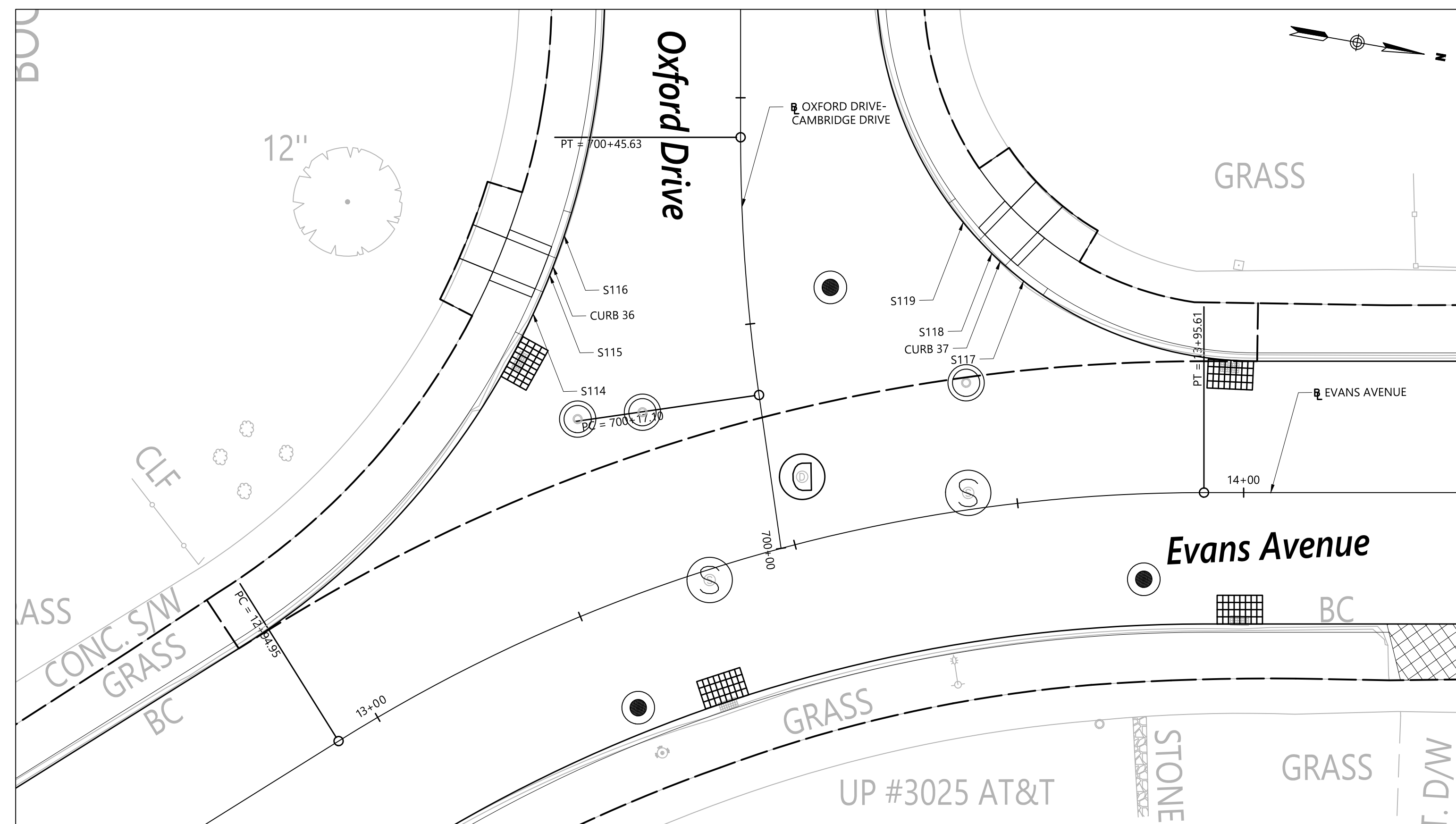
**vhb**  
 Engineers Scientists Planners Designers  
 ISSUED FOR CONSTRUCTION DATE: JANUARY, 2020



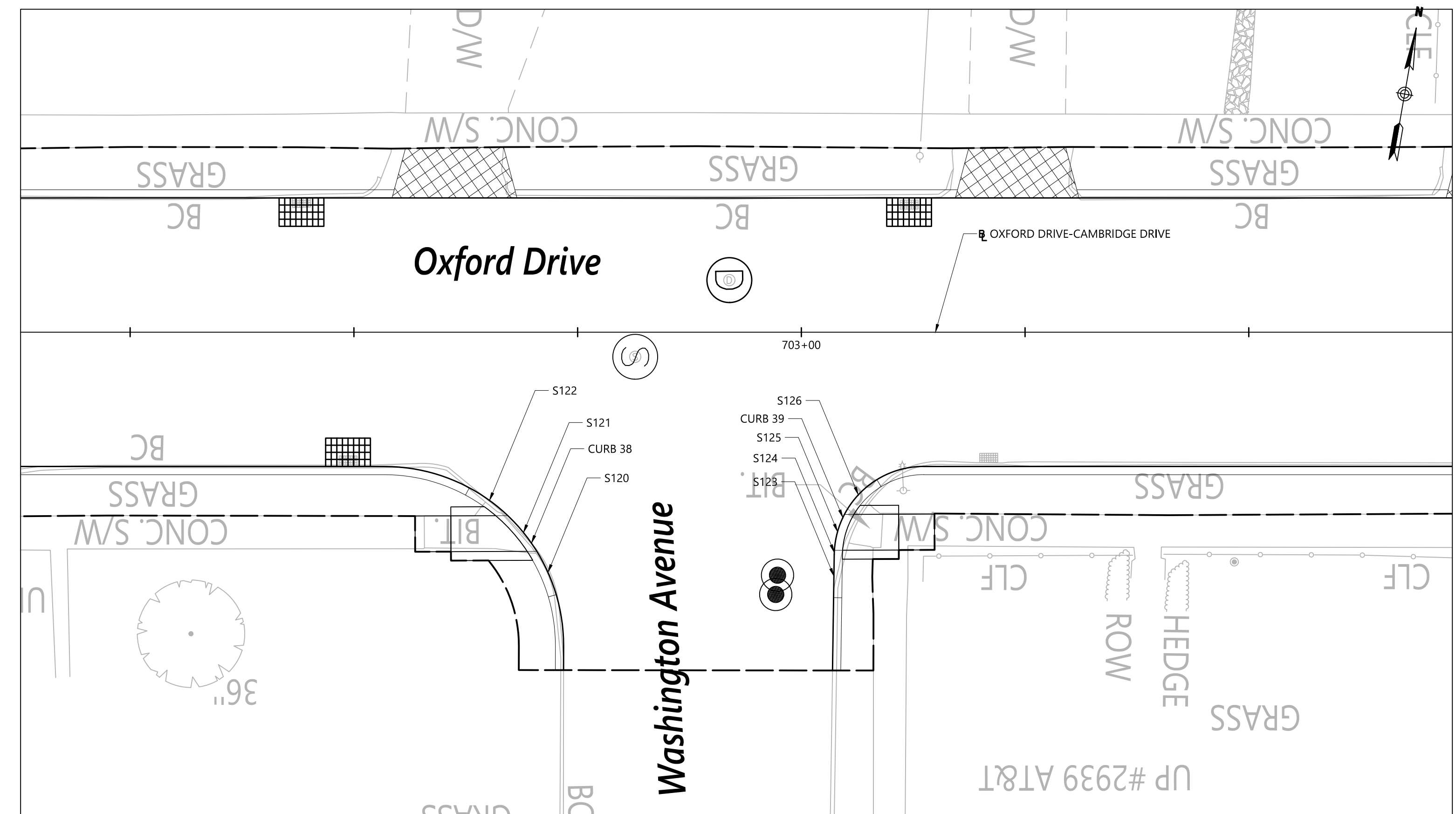
PROJECT TITLE:  
 CAMBRIDGE DRIVE NEIGHBORHOOD ROADWAY IMPROVEMENT PROJECT VARIOUS LOCATIONS  
 CADD FILENAME: TIE-4241300.DWG

TOWN:  
 EAST HARTFORD, CONNECTICUT  
 DRAWING TITLE:  
 GRANITE CURB TIE PLAN

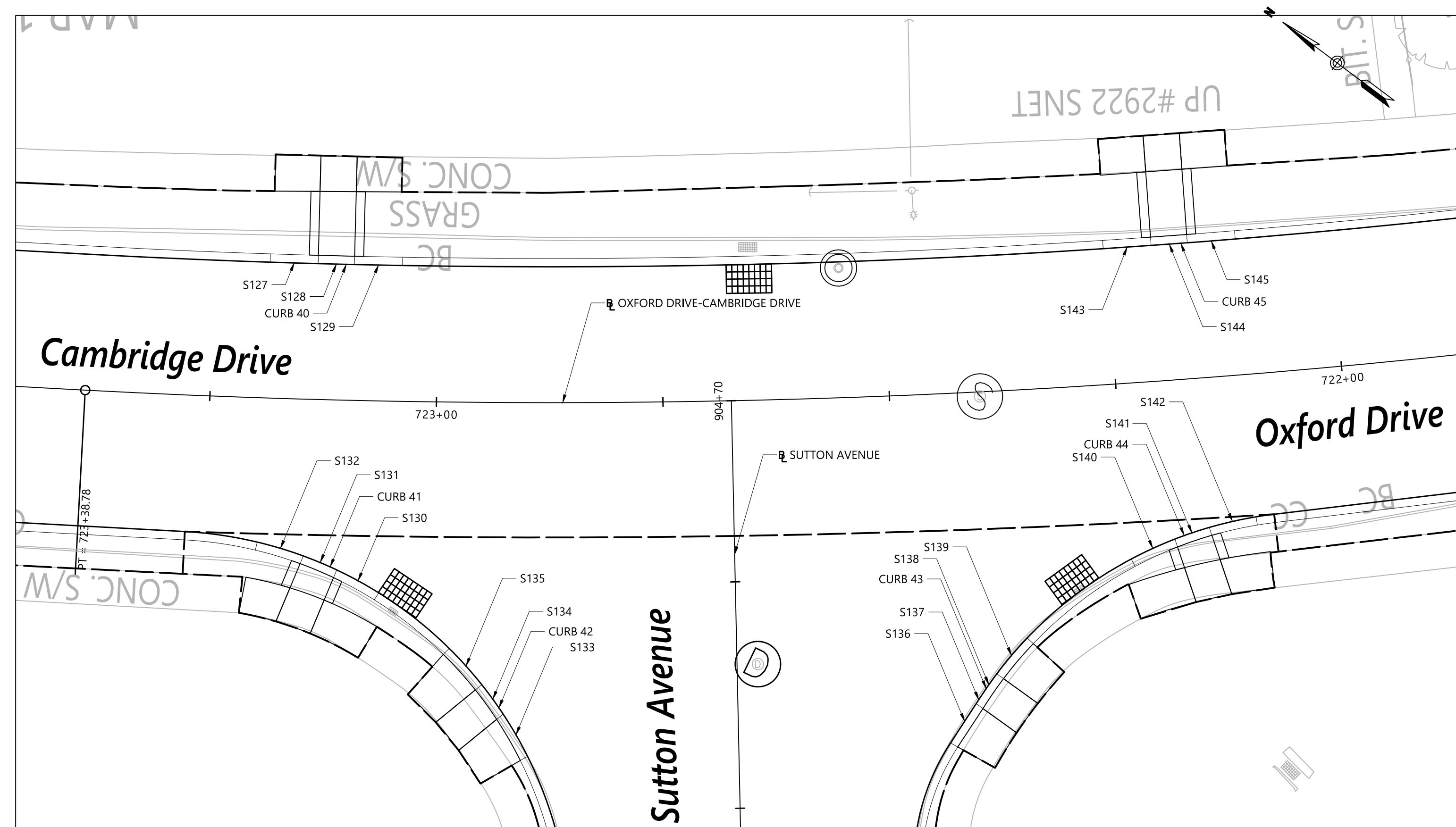
PROJECT NO.: 42413.00  
 DRAWING NO.: TIE-05  
 SHEET NO.: 072 OF 294



**OXFORD DRIVE AT EVANS AVENUE**



**WASHINGTON AVENUE AT OXFORD DRIVE**



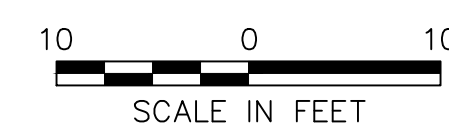
**SUTTON AVENUE AT OXFORD DRIVE-CAMBRIDGE DRIVE**

Granite Curb Table						
CURB NO.	STATION	OFFSET	SEGMENT	RADIUS	LENGTH	TYPE
CURB 36	700+31.87	21.53' LT	S114	86'	4.1'	TRANSITION
			S115	86'	4.0'	FLUSH
			S116	86'	4.1'	TRANSITION
CURB 37	700+30.78	27.24' RT	S117	42'	4.1'	TRANSITION
			S118	42'	4.0'	FLUSH
			S119	42'	4.1'	TRANSITION
CURB 38	703+31.05	22.38' LT	S120	20'	4.1'	TRANSITION
			S121	20'	5.2'	FLUSH
			S122	20'	4.1'	TRANSITION
CURB 39	702+95.95	22.30' LT	S123	N/A*	3.6'	TRANSITION
			S124	10'	0.5'	TRANSITION
			S125	10'	4.0'	FLUSH
			S126	10'	4.1'	TRANSITION
CURB 40	723+11.42	15.00' LT	S127	N/A*	4.1'	TRANSITION
			S128	N/A*	4.0'	FLUSH
			S129	N/A*	4.1'	TRANSITION
			S130	45'	5.3'	TRANSITION
CURB 41	904+53.11	45.74' LT	S131	45'	4.0'	FLUSH
			S132	45'	5.3'	TRANSITION
			S133	45'	5.3'	TRANSITION
CURB 42	904+37.63	27.02' LT	S134	45'	4.0'	FLUSH
			S135	45'	5.3'	TRANSITION
			S136	N/A*	5.3'	TRANSITION
CURB 43	904+37.63	27.44' RT	S137	N/A*	1.0'	FLUSH
			S138	45'	3.0'	FLUSH
			S139	45'	5.3'	TRANSITION
			S140	45'	5.3'	TRANSITION
CURB 44	904+54.33	50.50' RT	S141	45'	4.0'	FLUSH
			S142	45'	5.3'	TRANSITION
			S143	N/A*	4.1'	TRANSITION
CURB 45	722+17.98	15.00' RT	S144	N/A*	4.0'	FLUSH
			S145	N/A*	4.1'	TRANSITION

\* STRAIGHT GRANITE STONE CURBING


NOTE:  
 1. STATION AND OFFSET SHOWN IN GRANITE CURB TABLES IS TO THE CUTTER LINE AT THE CENTER OF THE FLUSH GRANITE CURB.  
 2. CURVED AND STRAIGHT GRANITE CURBING UTILIZED FOR SIDEWALK RAMP SHALL BE SET INTO CLASS "C" CONCRETE.

REV.	DATE	DESCRIPTION	SHEET. NO.



DESIGNER:  
EAN  
 DRAFTER:  
JRE  
 CHECKED BY:  
BAA  
 APPROVED BY: SON

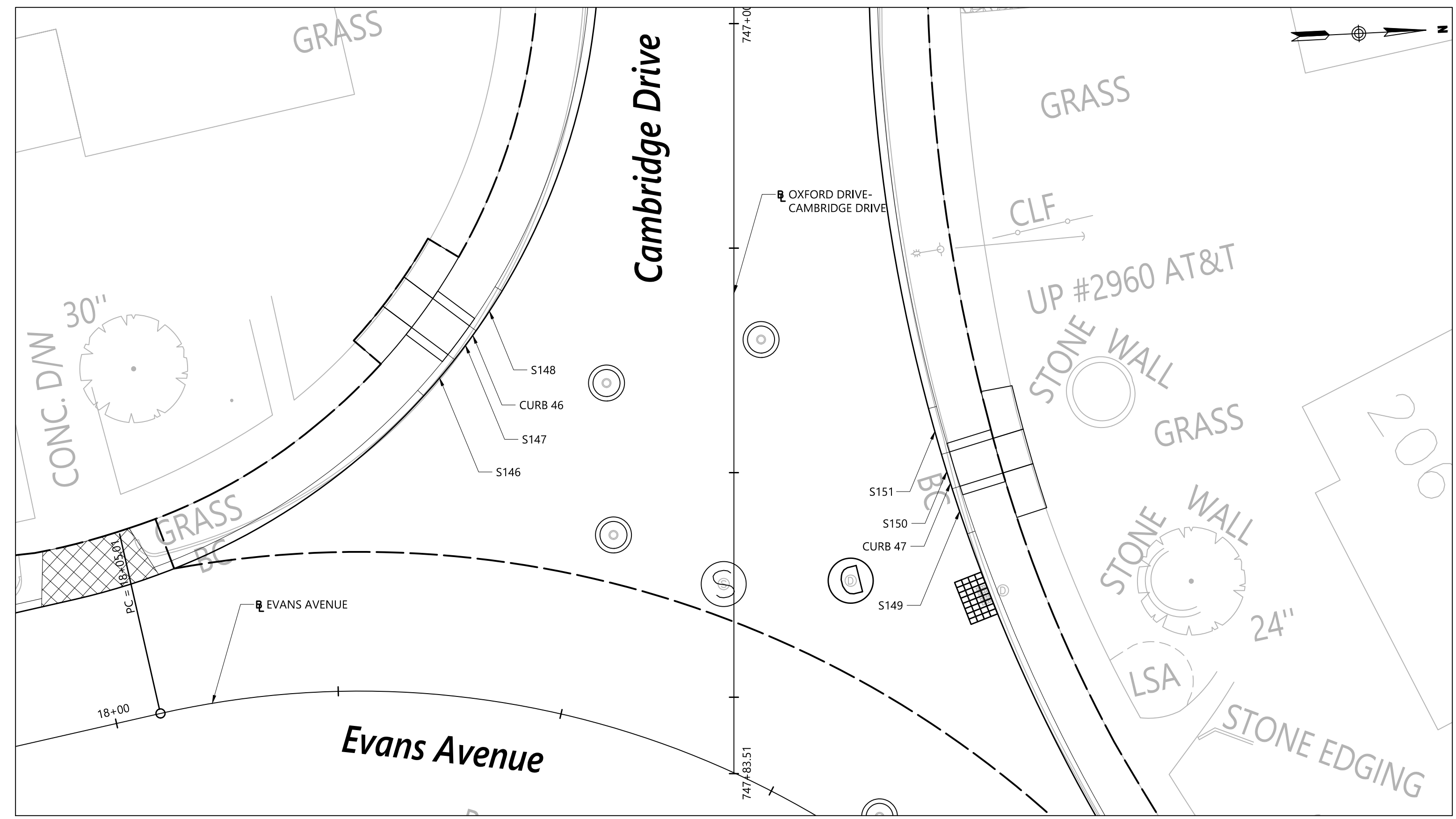
**vhb**  
 Engineers Scientists Planners Designers  
 ISSUED FOR CONSTRUCTION DATE: JANUARY, 2020



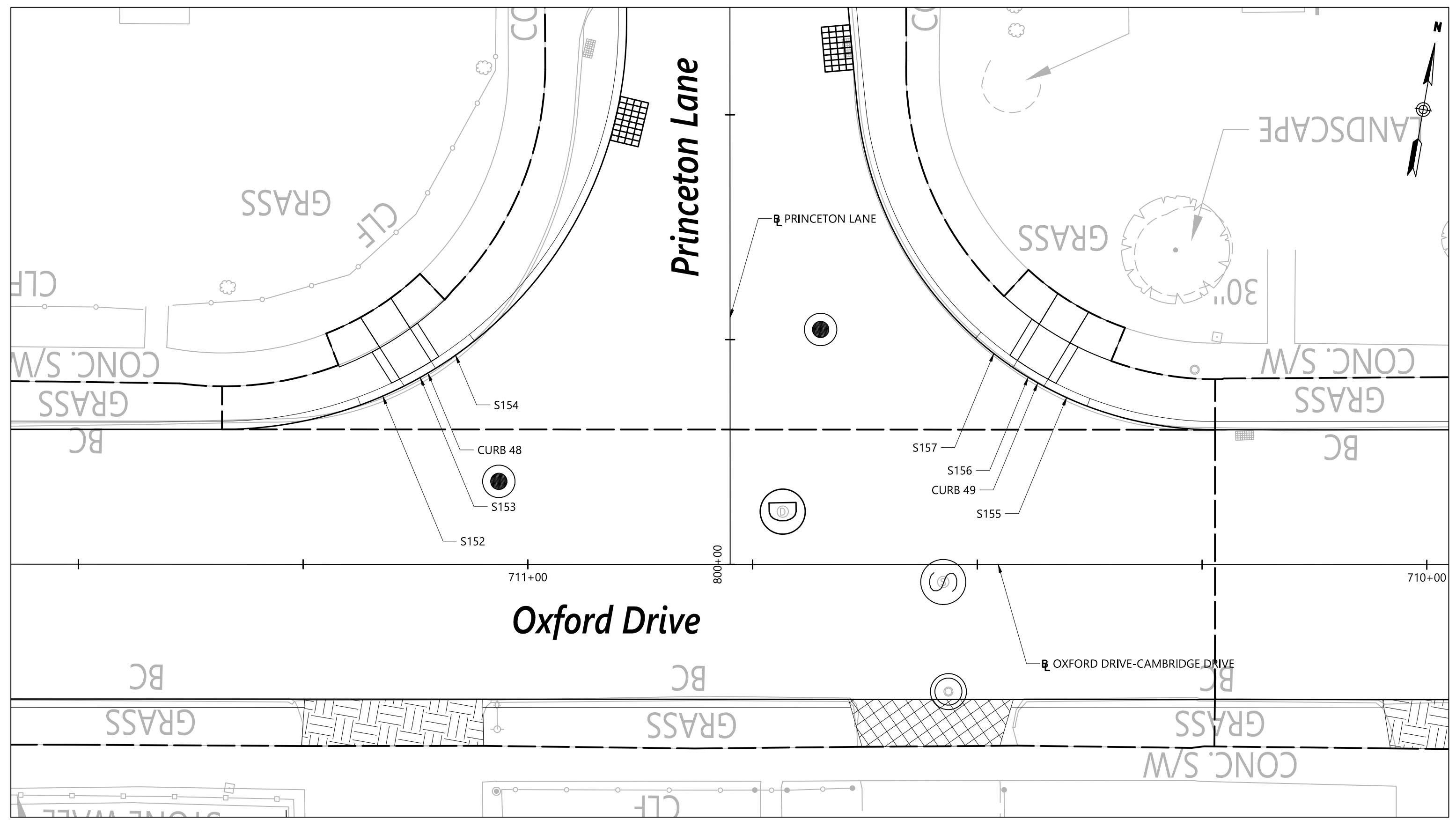
PROJECT TITLE:  
**CAMBRIDGE DRIVE NEIGHBORHOOD ROADWAY IMPROVEMENT PROJECT VARIOUS LOCATIONS**  
 CADD FILENAME: TIE-4241300.DWG

TOWN:  
**EAST HARTFORD, CONNECTICUT**  
 DRAWING TITLE:  
**GRANITE CURB TIE PLAN**

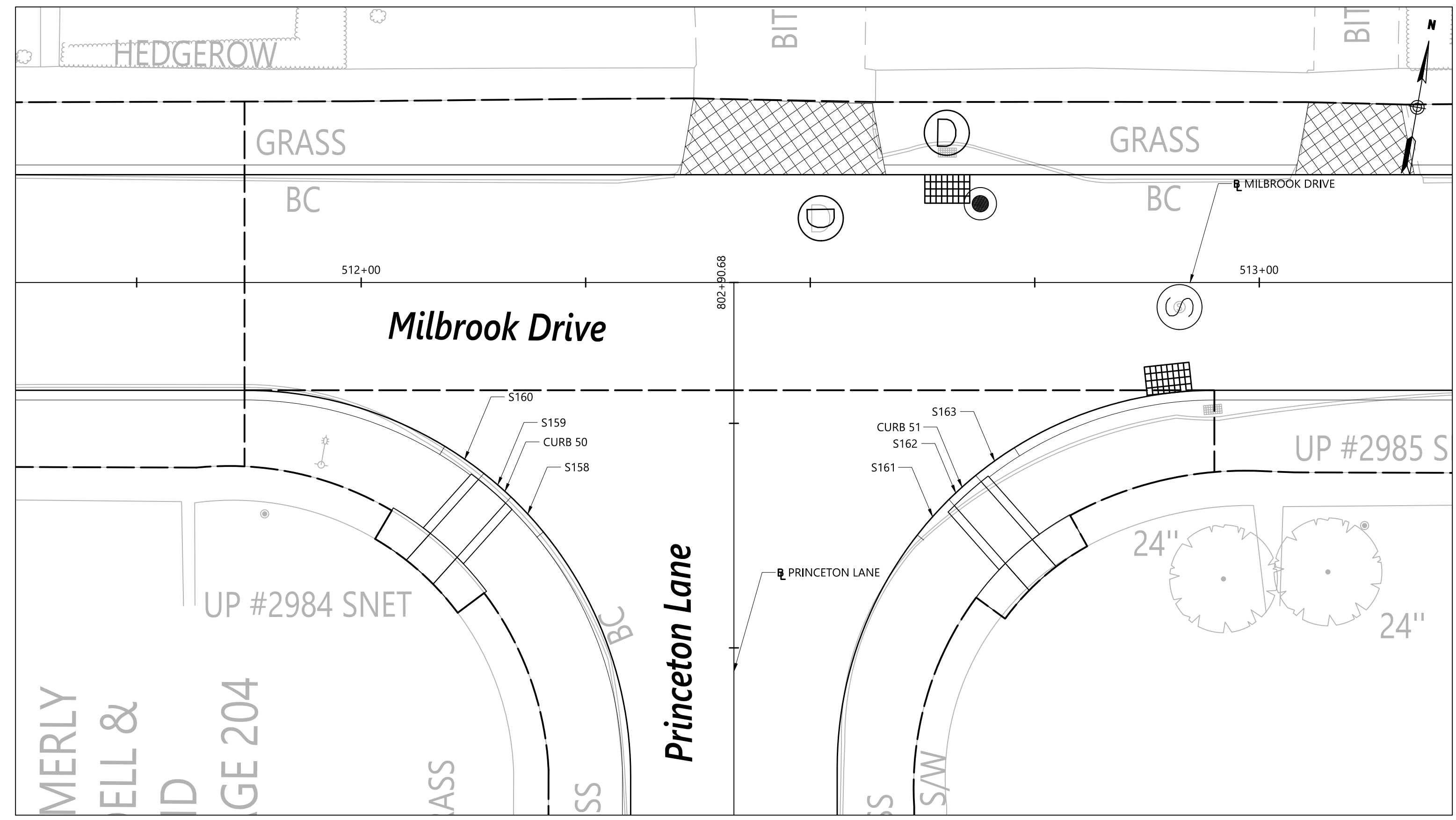
PROJECT NO.:  
**42413.00**  
 DRAWING NO.:  
**TIE-06**  
 SHEET NO.:  
**073 OF 294**



EVANS AVENUE AT CAMBRIDGE DRIVE



PRINCETON LANE AT OXFORD DRIVE



PRINCETON LANE AT MILBROOK DRIVE

Granite Curb Table						
CURB NO.	STATION	OFFSET	SEGMENT	RADIUS	LENGTH	TYPE
CURB 46	747+35.82	29.89' RT	S146	75'	4.1'	TRANSITION
			S147	75'	4.0'	FLUSH
			S148	75'	4.1'	TRANSITION
CURB 47	747+49.88	23.70' LT	S149	194'	4.1'	TRANSITION
			S150	194'	4.0'	FLUSH
			S151	194'	4.1'	TRANSITION
CURB 48	800+20.80	34.48' LT	S152	45'	5.3'	TRANSITION
			S153	45'	4.0'	FLUSH
			S154	45'	5.3'	TRANSITION
CURB 49	800+20.80	33.16' RT	S155	40'	5.3'	TRANSITION
			S156	40'	4.0'	FLUSH
			S157	40'	5.3'	TRANSITION
CURB 50	802+68.14	26.30' LT	S158	43'	5.3'	TRANSITION
			S159	43'	4.0'	FLUSH
			S160	43'	5.3'	TRANSITION
CURB 51	802+67.90	25.40' RT	S161	42'	5.3'	TRANSITION
			S162	42'	4.0'	FLUSH
			S163	42'	5.3'	TRANSITION

\* STRAIGHT GRANITE STONE CURBING

NOTE:  
 1. STATION AND OFFSET SHOWN IN GRANITE CURB TABLES IS TO THE CUTTER LINE AT THE CENTER OF THE FLUSH GRANITE CURB.  
 2. CURVED AND STRAIGHT GRANITE CURBING UTILIZED FOR SIDEWALK RAMPS SHALL BE SET INTO CLASS "C" CONCRETE.

REV.	DATE	DESCRIPTION	SHEET. NO.



DESIGNER:  
EAN  
 DRAFTER:  
JRE  
 CHECKED BY:  
BAA  
 APPROVED BY: SON

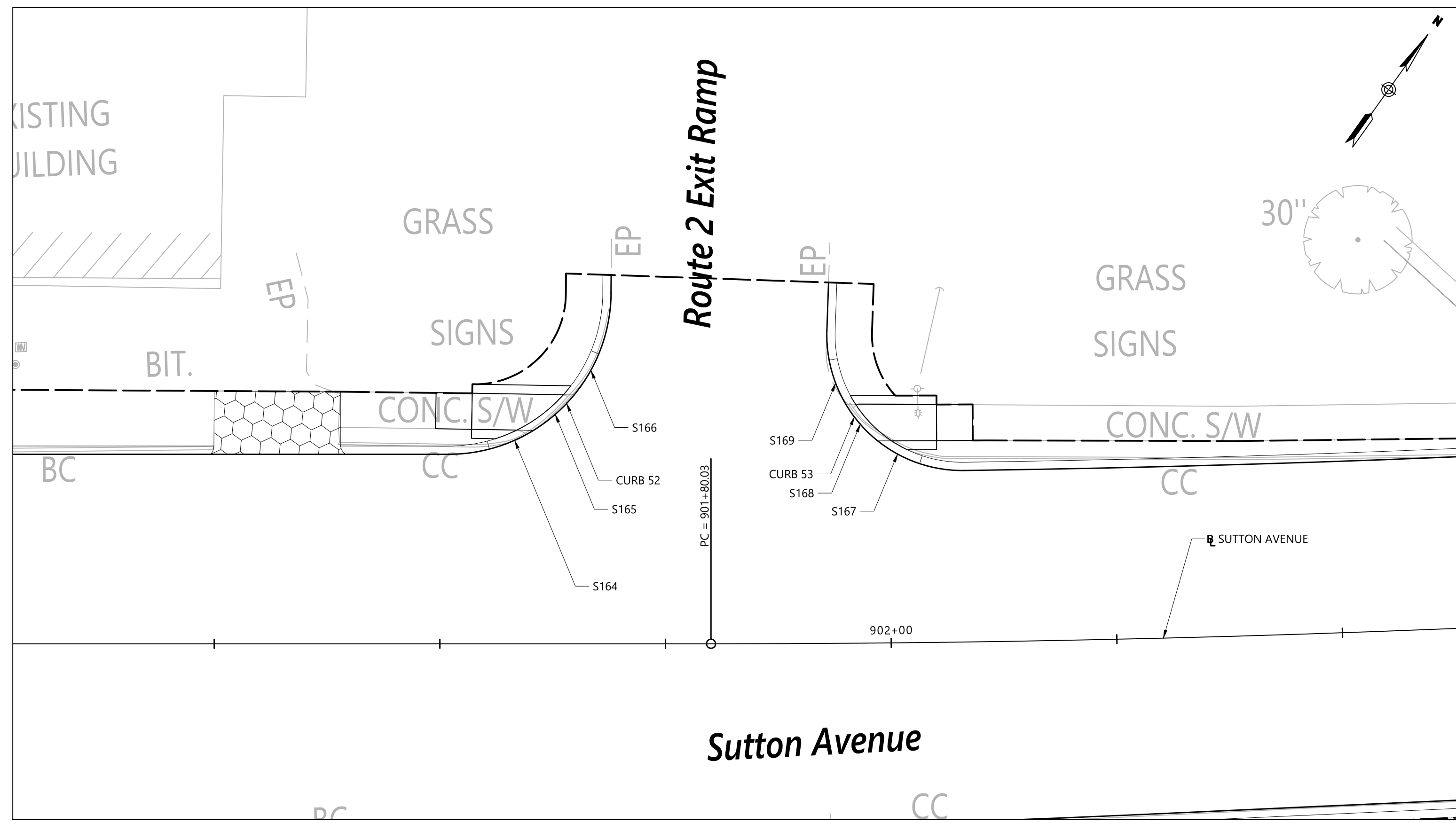
**vhb**  
 Engineers Scientists Planners Designers  
 ISSUED FOR CONSTRUCTION DATE: JANUARY, 2020



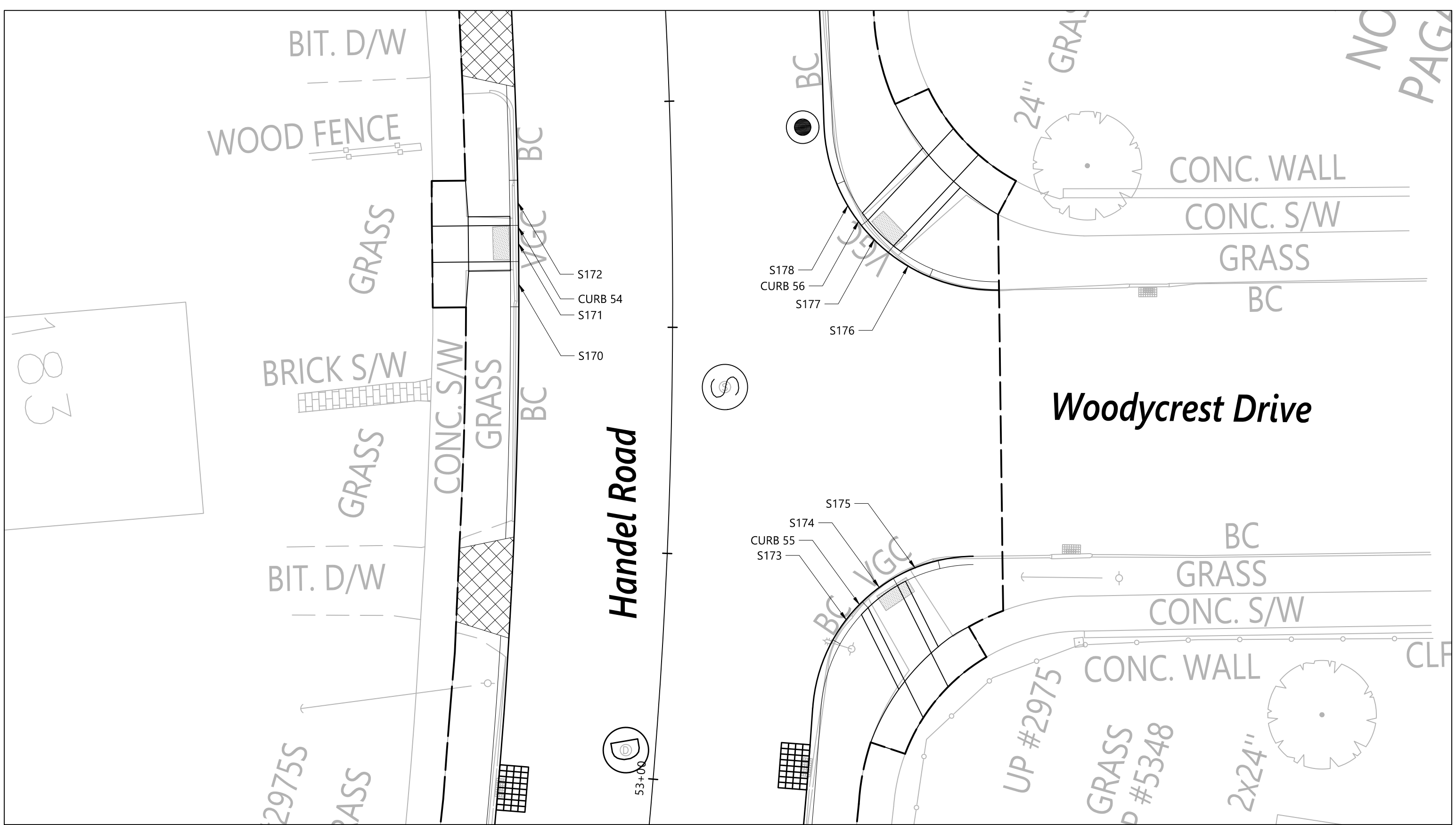
PROJECT TITLE:  
 CAMBRIDGE DRIVE NEIGHBORHOOD  
 ROADWAY IMPROVEMENT PROJECT  
 VARIOUS LOCATIONS  
 CADD FILENAME: TIE-4241300.DWG

TOWN:  
 EAST HARTFORD, CONNECTICUT  
 DRAWING TITLE:  
 GRANITE CURB  
 TIE PLAN

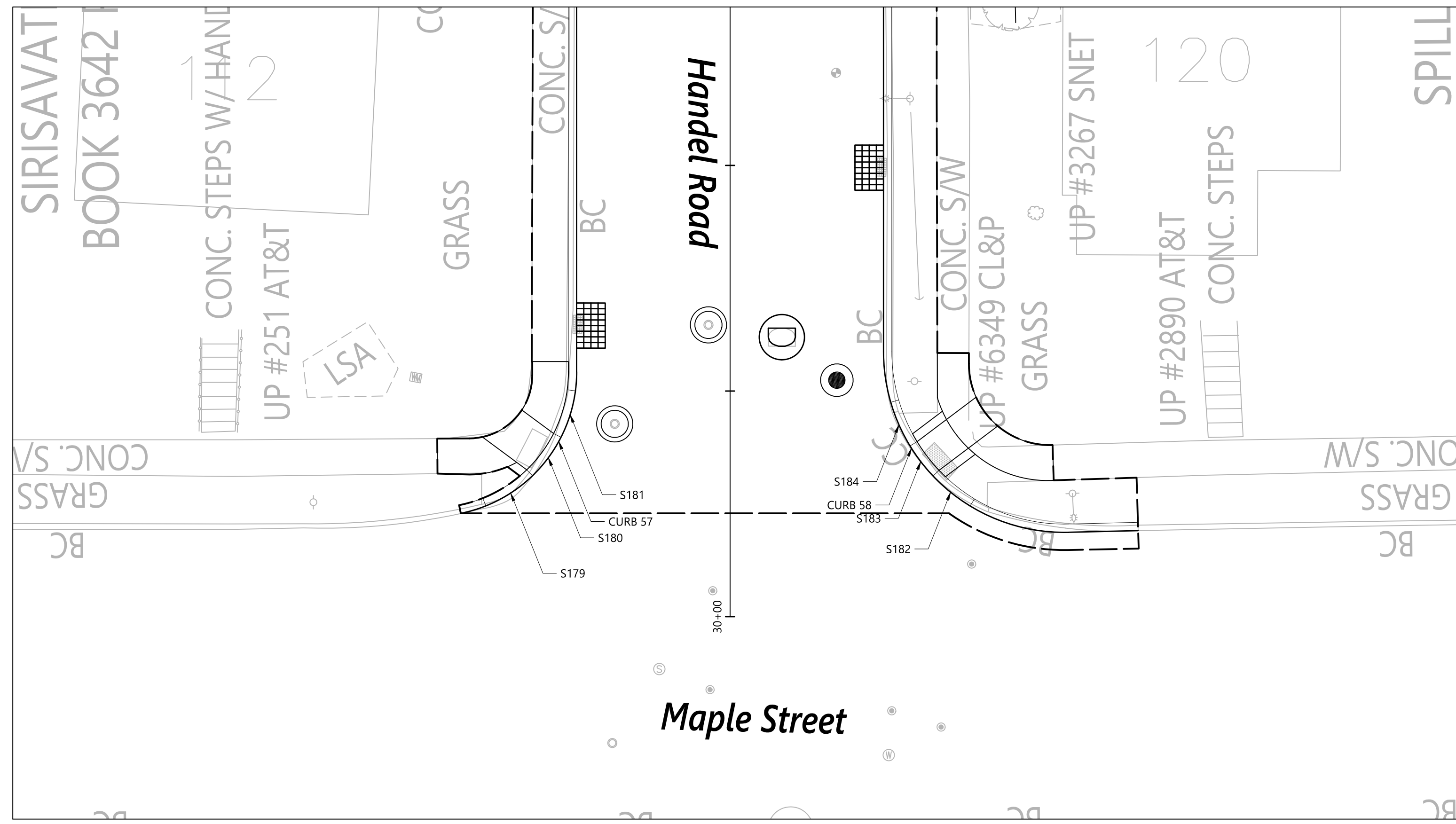
PROJECT NO.:  
 42413.00  
 DRAWING NO.:  
 TIE-07  
 SHEET NO.:  
 074 OF 294



SUTTON AVENUE AT ROUTE 2 EXIT RAMP



HANDEL ROAD AT WOODYCREST DRIVE



HANDEL ROAD AT MAPLE STREET

Granite Curb Table						
CURB NO.	STATION	OFFSET	SEGMENT	RADIUS	LENGTH	TYPE
CURB 52	901+62.78	25.42' LT	S164	18'	5.3'	TRANSITION
			S165	18'	6.0'	FLUSH
			S166	18'	5.3'	TRANSITION
CURB 53	901+96.77	24.26' LT	S167	15'	5.3'	TRANSITION
			S168	15'	5.3'	FLUSH
			S169	15'	5.3'	TRANSITION
CURB 54	53+59.44	17.00' LT	S170	N/A*	4.1'	TRANSITION
			S171	N/A*	4.0'	FLUSH
			S172	N/A*	4.1'	TRANSITION
CURB 55	53+22.39	23.55' RT	S173	18'	4.1'	TRANSITION
			S174	18'	4.3'	FLUSH
			S175	18'	4.1'	TRANSITION
CURB 56	53+59.46	22.29' RT	S176	19'	4.1'	TRANSITION
			S177	19'	4.2'	FLUSH
			S178	19'	4.1'	TRANSITION
CURB 57	30+17.62	20.14' LT	S179	15'	6.2'	TRANSITION
			S180	16'	5.3'	FLUSH
			S181	16'	5.4'	TRANSITION
CURB 58	30+17.18	21.12' RT	S182	20'	5.3'	TRANSITION
			S183	20'	4.2'	FLUSH
			S184	20'	5.3'	TRANSITION

\* STRAIGHT GRANITE STONE CURBING

NOTE:  
 1. STATION AND OFFSET SHOWN IN GRANITE CURB TABLES IS TO THE CUTTER LINE AT THE CENTER OF THE FLUSH GRANITE CURB.  
 2. CURVED AND STRAIGHT GRANITE CURBING UTILIZED FOR SIDEWALK RAMPS SHALL BE SET INTO CLASS "C" CONCRETE.

REV.	DATE	DESCRIPTION	SHEET. NO.



DESIGNER:  
EAN  
 DRAFTER:  
JRE  
 CHECKED BY:  
BAA  
 APPROVED BY: SON

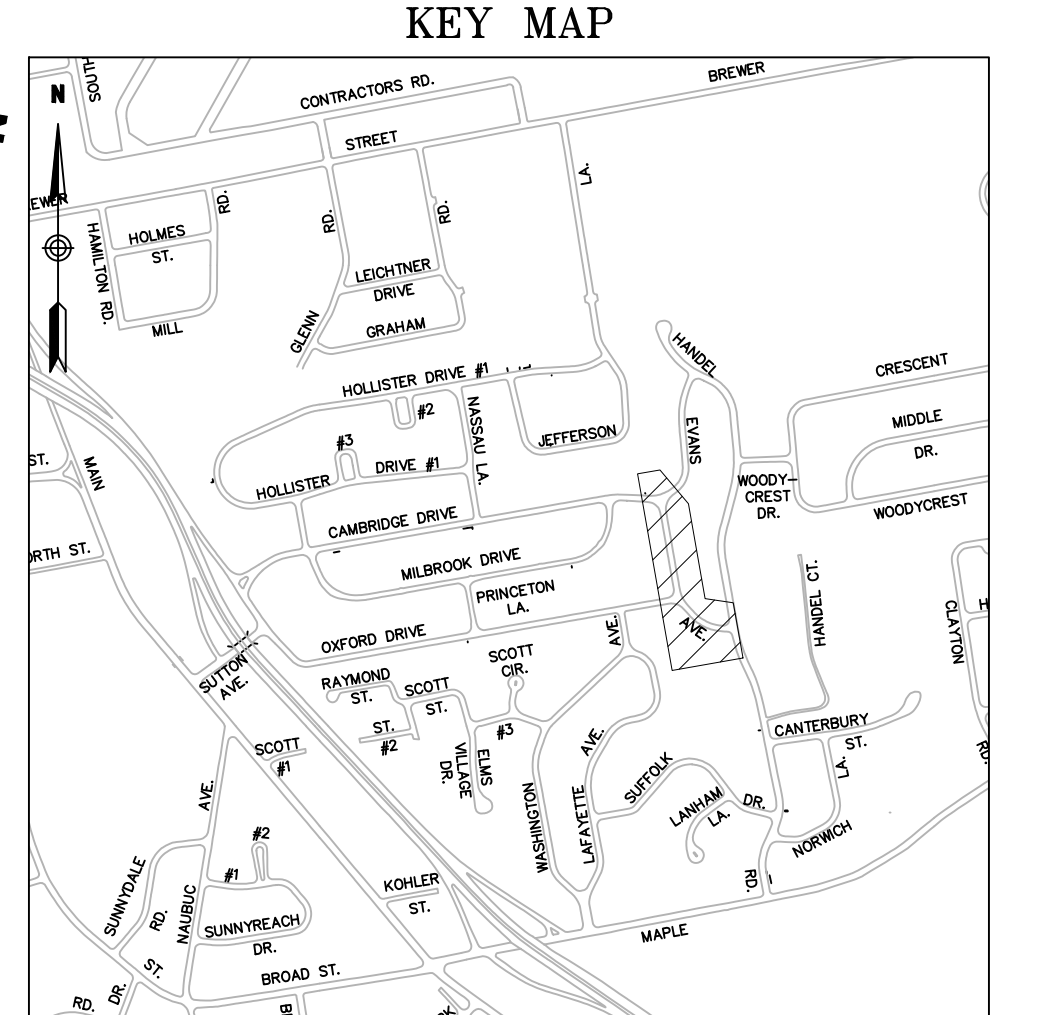
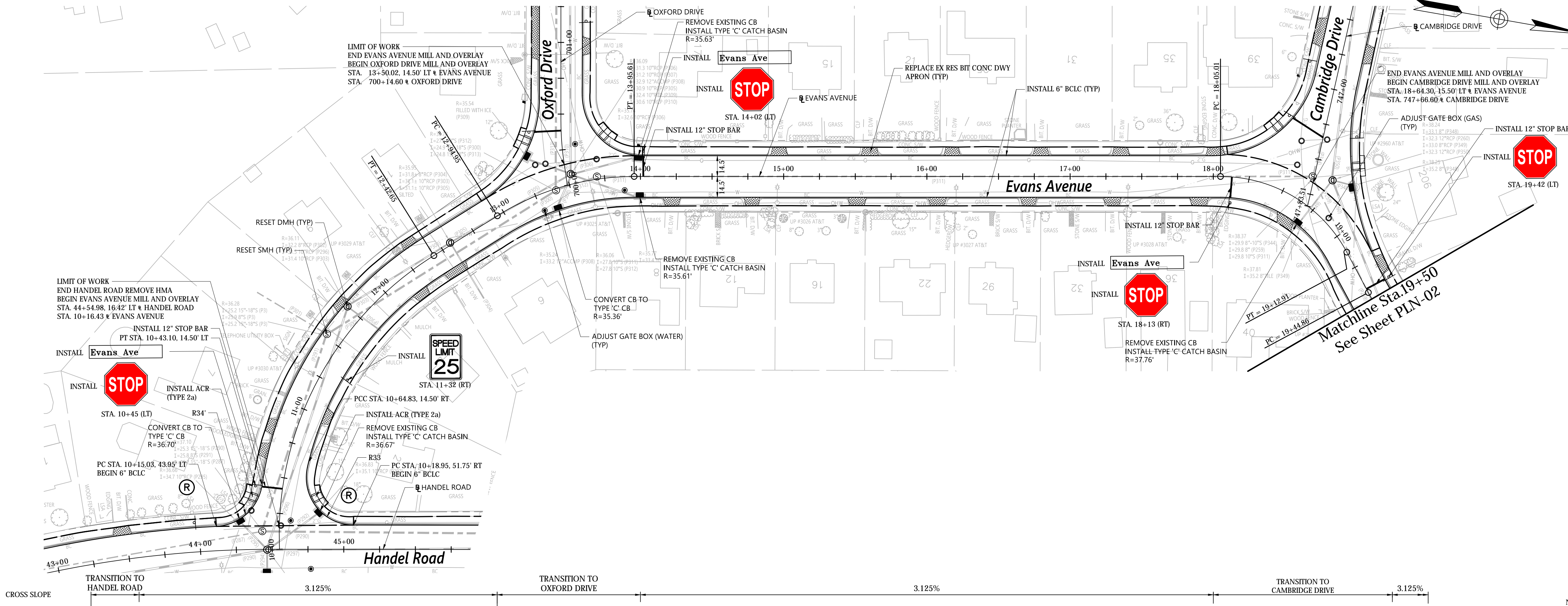
**vhb**  
 Engineers Scientists Planners Designers  
 ISSUED FOR CONSTRUCTION DATE: JANUARY, 2020



PROJECT TITLE:  
 CAMBRIDGE DRIVE NEIGHBORHOOD  
 ROADWAY IMPROVEMENT PROJECT  
 VARIOUS LOCATIONS  
 CADD FILENAME: TIE-4241300.DWG

TOWN:  
 EAST HARTFORD, CONNECTICUT  
 DRAWING TITLE:  
 GRANITE CURB  
 TIE PLAN

PROJECT NO.:  
 42413.00  
 DRAWING NO.:  
 TIE-08  
 SHEET NO.:  
 075 OF 294




1000 0 1000 2000  
SCALE IN FEET

**LEGEND**

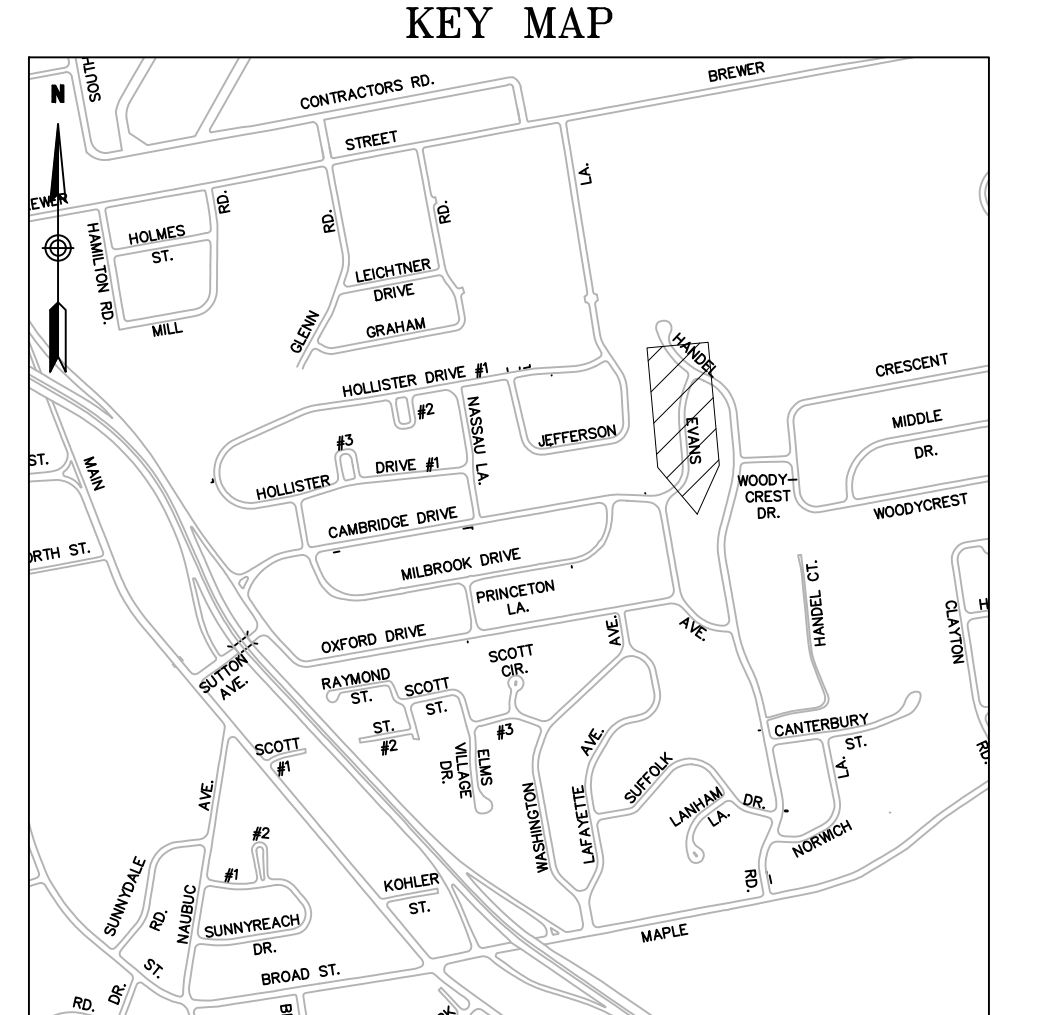
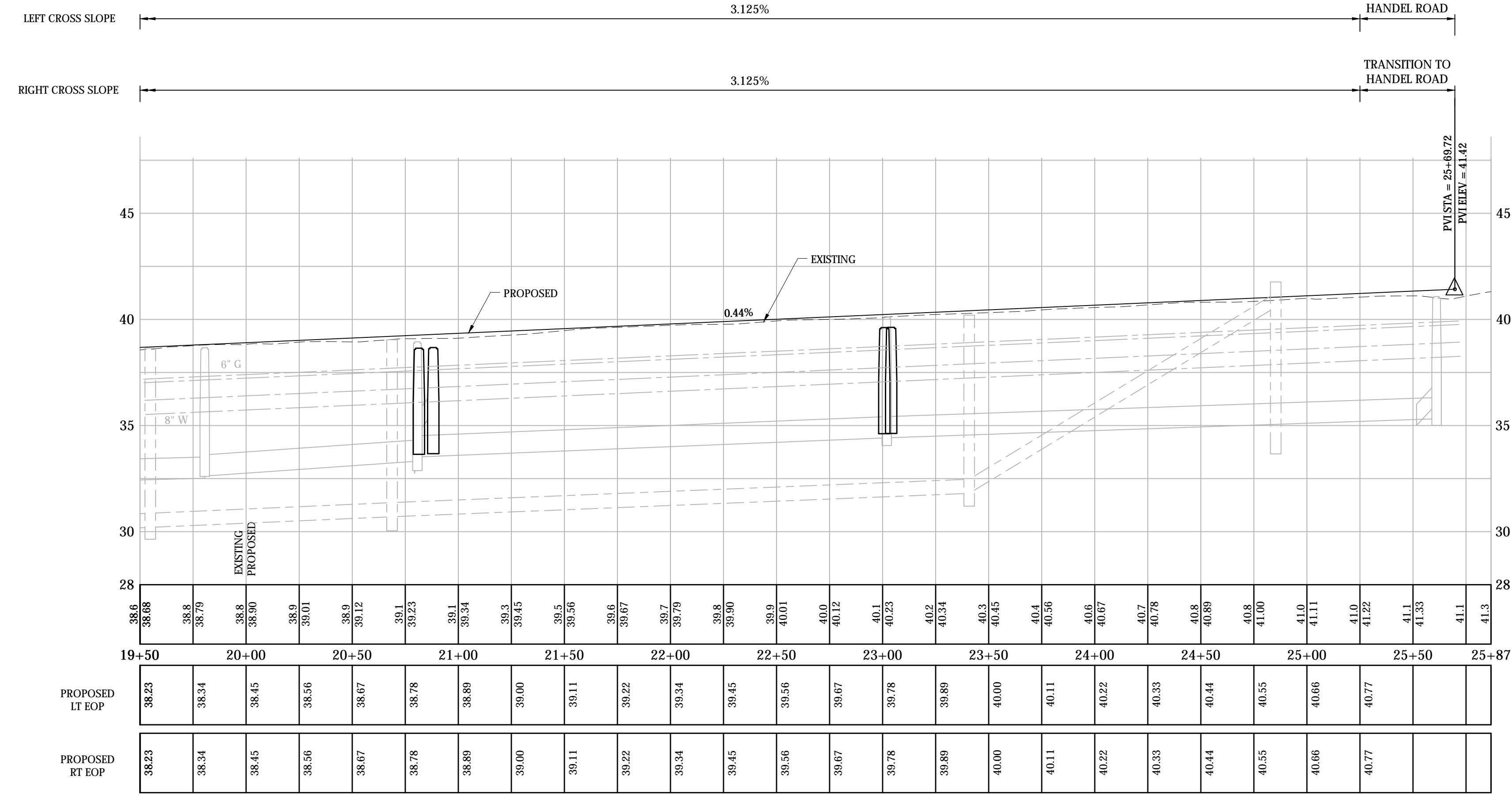
- REPLACE EX RES BIT CONC DWY APRON
- REPLACE EX COMM BIT CONC DWY APRON
- REPLACE EX CONC DWY APRON
- RIGHT OF ENTRY TO BE ACQUIRED (BY TOWN)

- NOTES:**
1. THE CONTRACTOR SHALL COORDINATE AND EXCAVATE TEST PITS AT THE ANTICIPATED UTILITY CROSSING LOCATIONS WITH THE PROPOSED DRAINAGE STRUCTURES AND PIPES SEVEN DAYS PRIOR TO CONSTRUCTING THE DRAINAGE IMPROVEMENTS AS REQUIRED AND AS APPROVED BY THE ENGINEER. MEASUREMENTS TO THE SERVICES AND MAINS SHALL BE TAKEN AND PROVIDED TO THE ENGINEER TO DETERMINE ANY CONFLICTS. THE CONTRACTOR SHALL COORDINATE ANY UTILITY ADJUSTMENTS NECESSARY WITH THE UTILITY COMPANIES AND THE ENGINEER BEFORE COMMENCING WITH DRAINAGE IMPROVEMENTS.
  2. THE CONTRACTOR SHALL REPLACE ANY CURBING ALONG DRIVEWAY APRONS AND DRIVEWAYS DISTURBED OR REMOVED DURING CONSTRUCTION WITH EQUIVALENT CURBING AS APPROVED BY THE ENGINEER. THIS WORK SHALL BE CONSIDERED INCIDENTAL TO THE COST OF THE DRIVEWAY RAMP WORK AND SHALL NOT BE MEASURED FOR PAYMENT.
  3. FOR THE SPECIFIED DRIVEWAYS:  
SEE SPECIAL PROVISIONS FOR DRIVEWAY RECONSTRUCTION TABLES.
  4. THE LIMIT OF WORK CALLOUT AT INTERSECTION ROADWAYS REPRESENTS THE PAY LIMIT FOR EACH ROADWAY.
  5. THE CONTRACTOR SHALL REGRADE AND REESTABLISH VEGETATION AT THE BACK OF THE PROPOSED SIDEWALK AND SIDEWALK RAMPS TO THE LIMITS SHOWN ON THE PLANS OR AS DIRECTED BY THE ENGINEER. THE CONTRACTOR SHALL PROTECT THE RIGHT OF WAY BOUNDARY DURING THE CONSTRUCTION OF THE SIDEWALK AND SIDEWALK RAMPS. ANY DAMAGE TO THE RIGHT OF WAY BOUNDARY SHALL BE REPAIRED AT THE CONTRACTOR'S EXPENSE.
  6. SEE INTERSECTION GRADING PLANS FOR EDGE OF PAVEMENT ELEVATIONS NOT SHOWN ON THIS SHEET.
  7. THE CONTRACTOR SHALL RESET FENCES THAT ARE AFFECTED BY THE CONSTRUCTION OF SIDEWALK AND SIDEWALK RAMPS. THE COST TO RESET FENCE SHALL BE PAID FOR UNDER THE VARIOUS RESET FENCE ITEMS.
  8. THE CONTRACTOR SHALL PROTECT LANDSCAPED AREAS WITHIN THE LIMITS OF WORK WHERE POSSIBLE. LANDSCAPED AREAS THAT ARE DISTURBED DUE TO CONSTRUCTION ACTIVITIES SHALL BE RESTORED. THE COST TO RESTORE LANDSCAPED AREAS SHALL BE INCLUDED IN THE GENERAL COST OF WORK.



<p>DESIGNER: JRE</p> <p>DRAFTER: TJM</p> <p>CHECKED BY: BAA</p> <p>APPROVED BY: SON</p>	<p>Engineers Scientists Planners Designers</p> <p>ISSUED FOR CONSTRUCTION DATE: JANUARY, 2020</p>	<p>PROJECT TITLE: <b>CAMBRIDGE DRIVE NEIGHBORHOOD ROADWAY IMPROVEMENT PROJECT VARIOUS LOCATIONS</b></p> <p>CADD FILENAME: PLN-EVANS-4241300.DWG</p>	<p>TOWN: <b>EAST HARTFORD, CONNECTICUT</b></p> <p>DRAWING TITLE: <b>CONSTRUCTION PLAN EVANS AVENUE</b></p>								
<table border="1" style="width: 100%; border-collapse: collapse;"> <thead> <tr> <th>REV.</th> <th>DATE</th> <th>DESCRIPTION</th> <th>SHEET NO.</th> </tr> </thead> <tbody> <tr> <td> </td> <td> </td> <td> </td> <td> </td> </tr> </tbody> </table>	REV.	DATE	DESCRIPTION	SHEET NO.					<p>HORIZONTAL 40 0 40</p> <p>VERTICAL SCALE IN FEET 4 0 4</p>	<p>PROJECT NO.: <b>42413.00</b></p> <p>DRAWING NO.: <b>PLN-01</b></p> <p>SHEET NO.: <b>076 OF 294</b></p>	
REV.	DATE	DESCRIPTION	SHEET NO.								

Matchline Sta 19+50  
See Sheet PLN-01



1000 0 1000 2000  
SCALE IN FEET

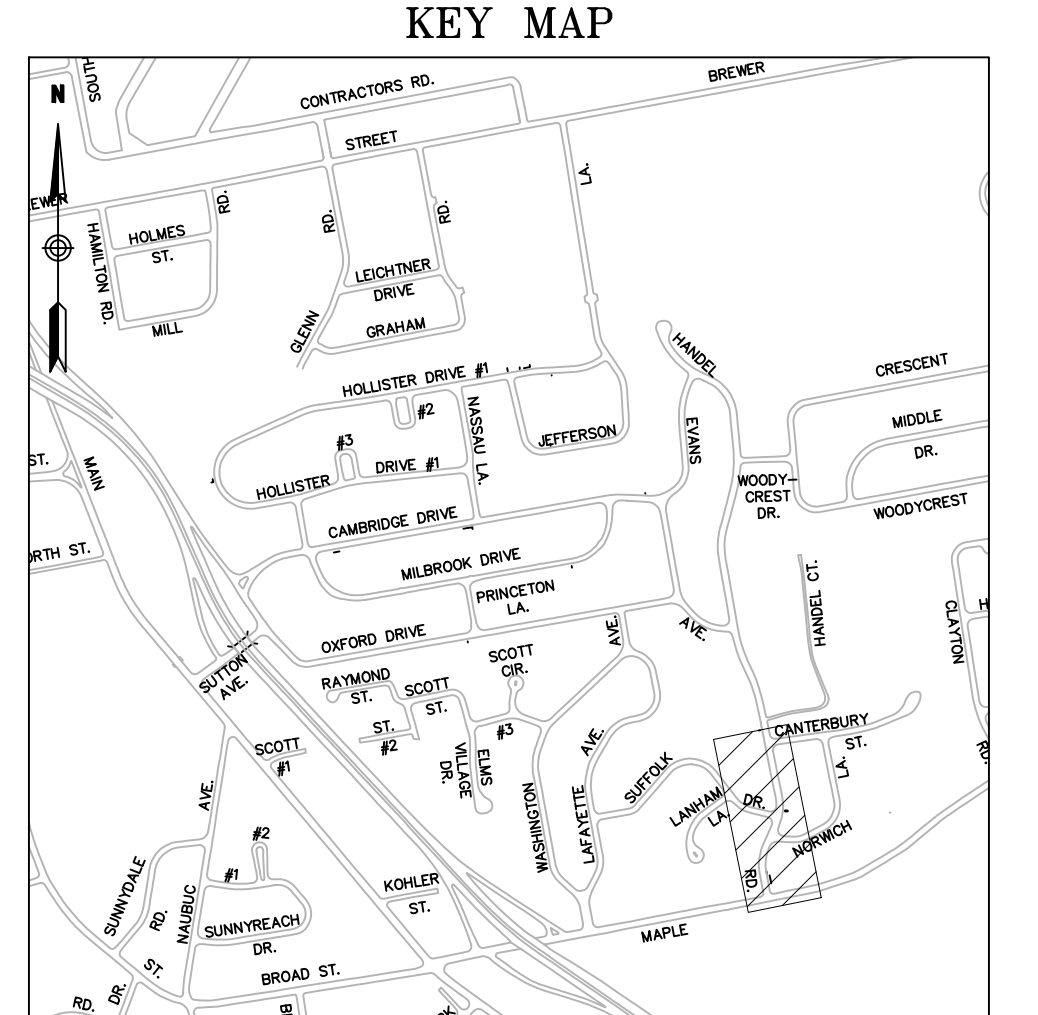
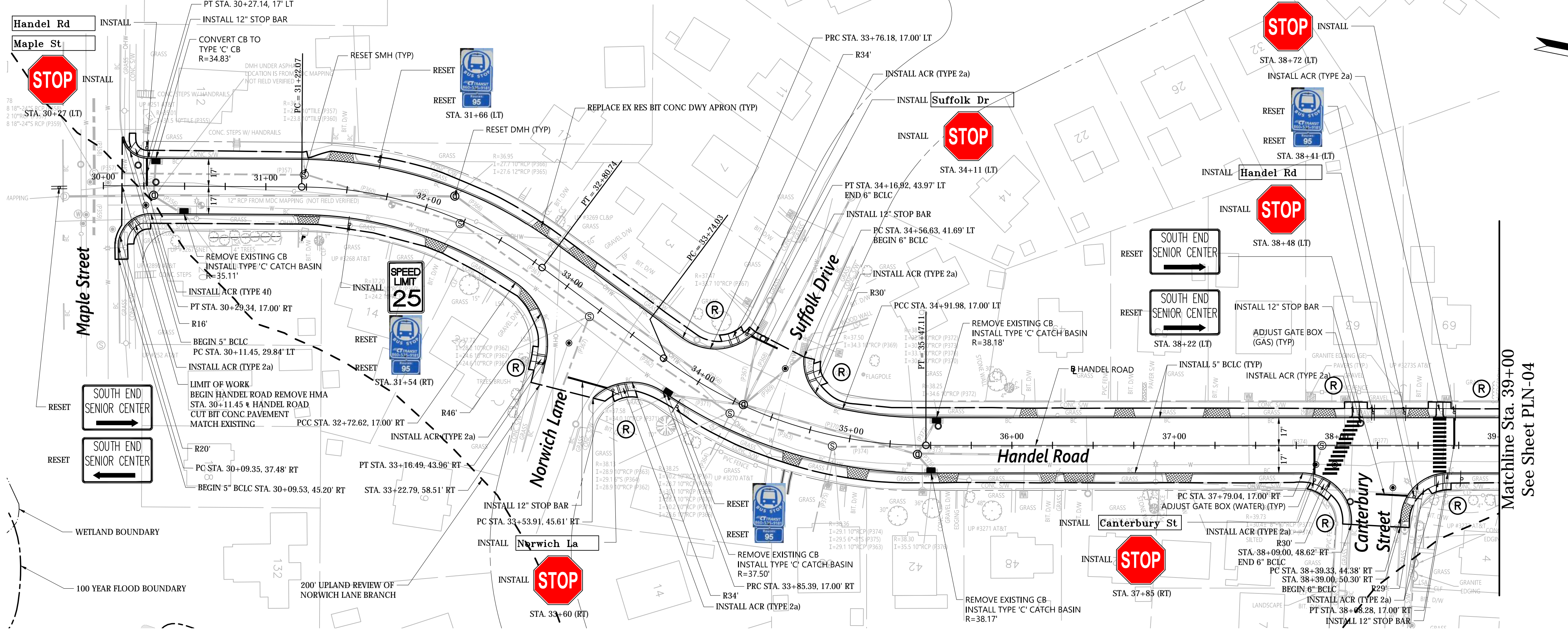
LEGEND

- REPLACE EX RES BIT CONC DWY APRON
- REPLACE EX COMM BIT CONC DWY APRON
- REPLACE EX CONC DWY APRON
- RIGHT OF ENTRY TO BE ACQUIRED (BY TOWN)

- NOTES:
- THE CONTRACTOR SHALL COORDINATE AND EXCAVATE TEST PITS AT THE ANTICIPATED UTILITY CROSSING LOCATIONS WITH THE PROPOSED DRAINAGE STRUCTURES AND PIPES SEVEN DAYS PRIOR TO CONSTRUCTING THE DRAINAGE IMPROVEMENTS AS REQUIRED AND AS APPROVED BY THE ENGINEER. MEASUREMENTS TO THE SERVICES AND MAINS SHALL BE TAKEN AND PROVIDED TO THE ENGINEER TO DETERMINE ANY CONFLICTS. THE CONTRACTOR SHALL COORDINATE ANY UTILITY ADJUSTMENTS NECESSARY WITH THE UTILITY COMPANIES AND THE ENGINEER BEFORE COMMENCING WITH DRAINAGE IMPROVEMENTS.
  - THE CONTRACTOR SHALL REPLACE ANY CURBING ALONG DRIVEWAY APRONS AND DRIVEWAYS DISTURBED OR REMOVED DURING CONSTRUCTION WITH EQUIVALENT CURBING AS APPROVED BY THE ENGINEER. THIS WORK SHALL BE CONSIDERED INCIDENTAL TO THE COST OF THE DRIVEWAY RAMP WORK AND SHALL NOT BE MEASURED FOR PAYMENT.
  - FOR THE SPECIFIED DRIVEWAYS:  
SEE SPECIAL PROVISIONS FOR DRIVEWAY RECONSTRUCTION TABLES.
  - THE LIMIT OF WORK CALLOUT AT INTERSECTION ROADWAYS REPRESENTS THE PAY LIMIT FOR EACH ROADWAY.
  - THE CONTRACTOR SHALL REGRADE AND REESTABLISH VEGETATION AT THE BACK OF THE PROPOSED SIDEWALK AND SIDEWALK RAMPS TO THE LIMITS SHOWN ON THE PLANS OR AS DIRECTED BY THE ENGINEER. THE CONTRACTOR SHALL PROTECT THE RIGHT OF WAY BOUNDARY DURING THE CONSTRUCTION OF THE SIDEWALK AND SIDEWALK RAMPS. ANY DAMAGE TO THE RIGHT OF WAY BOUNDARY SHALL BE REPAIRED AT THE CONTRACTOR'S EXPENSE.
  - SEE INTERSECTION GRADING PLANS FOR EDGE OF PAVEMENT ELEVATIONS NOT SHOWN ON THIS SHEET.
  - THE CONTRACTOR SHALL RESET FENCES THAT ARE AFFECTED BY THE CONSTRUCTION OF SIDEWALK AND SIDEWALK RAMPS. THE COST TO RESET FENCE SHALL BE PAID FOR UNDER THE VARIOUS RESET FENCE ITEMS.
  - THE CONTRACTOR SHALL PROTECT LANDSCAPED AREAS WITHIN THE LIMITS OF WORK WHERE POSSIBLE. LANDSCAPED AREAS THAT ARE DISTURBED DUE TO CONSTRUCTION ACTIVITIES SHALL BE RESTORED. THE COST TO RESTORE LANDSCAPED AREAS SHALL BE INCLUDED IN THE GENERAL COST OF WORK.

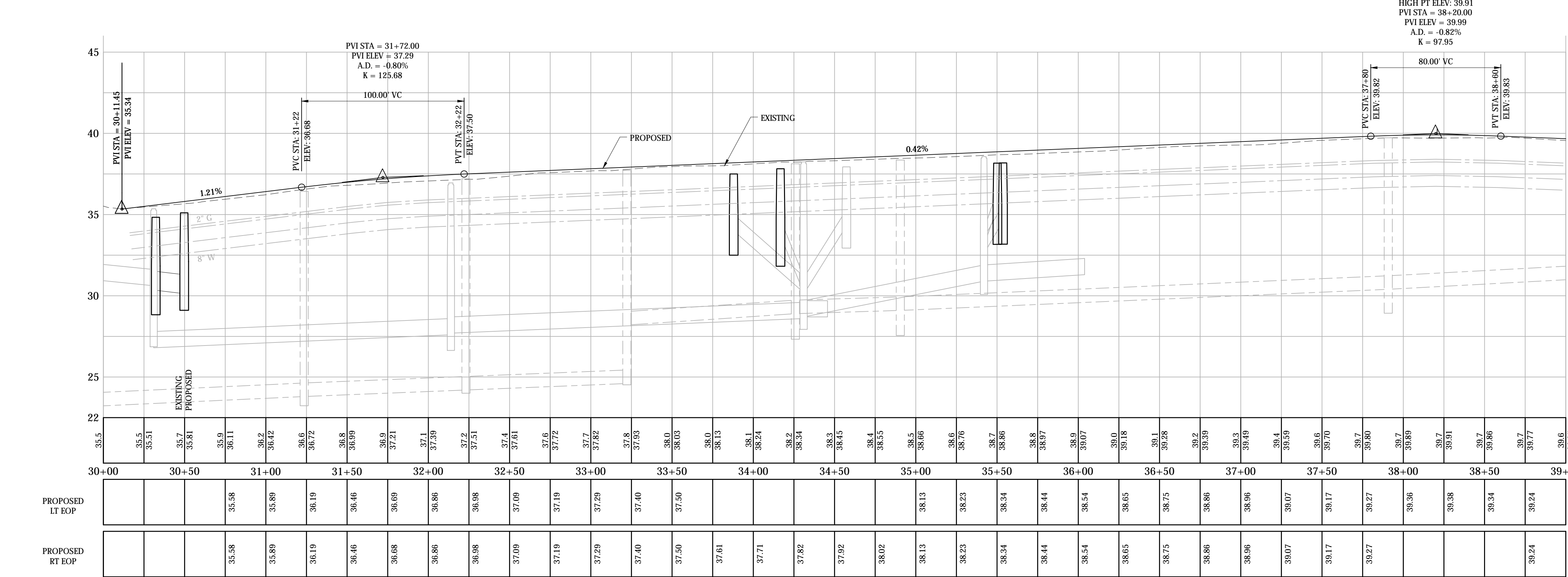
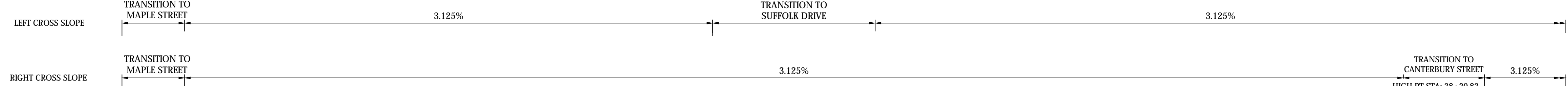
 HORIZONTAL SCALE IN FEET		DESIGNER: JRE		 Engineers Scientists Planners Designers		PROJECT TITLE: CAMBRIDGE DRIVE NEIGHBORHOOD ROADWAY IMPROVEMENT PROJECT VARIOUS LOCATIONS	
 VERTICAL SCALE IN FEET		DRAFTER: TJM				TOWN: EAST HARTFORD, CONNECTICUT	PROJECT NO.: 42413.00
REV. DATE DESCRIPTION REVISIONS SHEET NO.		CHECKED BY: BAA		 TOWN OF EAST HARTFORD CONNECTICUT		DRAWING TITLE: CONSTRUCTION PLAN EVANS AVENUE	
		APPROVED BY: SON				CADD FILENAME: PLN--EVANS--4241300.DWG	
				ISSUED FOR CONSTRUCTION DATE: JANUARY, 2020		SHEET NO.: 077 OF 294	





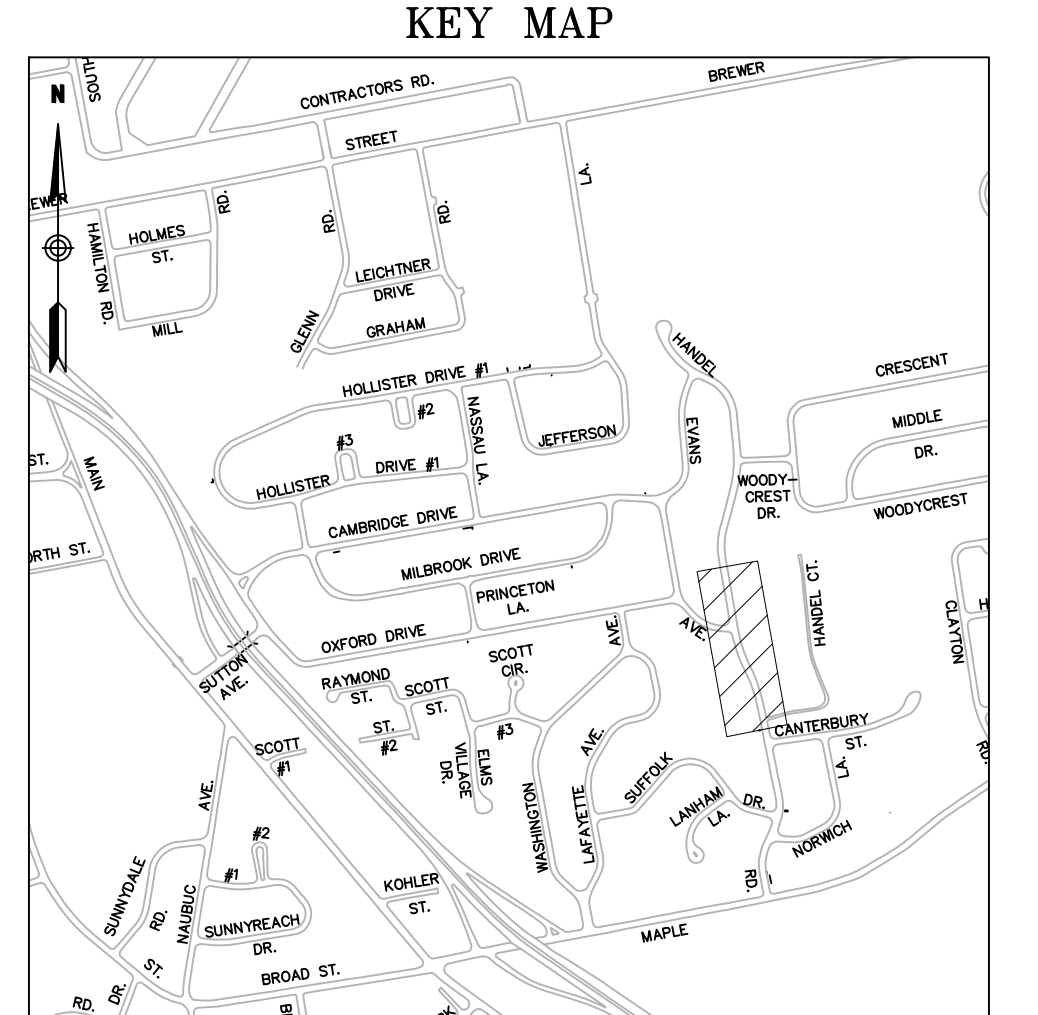
**LEGEND**

- REPLACE EX RES BIT CONC DWY APRON
- REPLACE EX COMM BIT CONC DWY APRON
- REPLACE EX CONC DWY APRON
- RIGHT OF ENTRY TO BE ACQUIRED (BY TOWN)



- NOTES:
- THE CONTRACTOR SHALL COORDINATE AND EXCAVATE TEST PITS AT THE ANTICIPATED UTILITY CROSSING LOCATIONS WITH THE PROPOSED DRAINAGE STRUCTURES AND PIPES SEVEN DAYS PRIOR TO CONSTRUCTING THE DRAINAGE IMPROVEMENTS AS REQUIRED AND AS APPROVED BY THE ENGINEER. MEASUREMENTS TO THE SERVICES AND MAINS SHALL BE TAKEN AND PROVIDED TO THE ENGINEER TO DETERMINE ANY CONFLICTS. THE CONTRACTOR SHALL COORDINATE ANY UTILITY ADJUSTMENTS NECESSARY WITH THE UTILITY COMPANIES AND THE ENGINEER BEFORE COMMENCING WITH DRAINAGE IMPROVEMENTS.
  - THE CONTRACTOR SHALL REPLACE ANY CURBING ALONG DRIVEWAY APRONS AND DRIVEWAYS DISTURBED OR REMOVED DURING CONSTRUCTION WITH EQUIVALENT CURBING AS APPROVED BY THE ENGINEER. THIS WORK SHALL BE CONSIDERED INCIDENTAL TO THE COST OF THE DRIVEWAY RAMP WORK AND SHALL NOT BE MEASURED FOR PAYMENT.
  - FOR THE SPECIFIED DRIVEWAYS:  
SEE SPECIAL PROVISIONS FOR DRIVEWAY RECONSTRUCTION TABLES.
  - THE LIMIT OF WORK CALLOUT AT INTERSECTION ROADWAYS REPRESENTS THE PAY LIMIT FOR EACH ROADWAY.
  - THE CONTRACTOR SHALL REGRADE AND REESTABLISH VEGETATION AT THE BACK OF THE PROPOSED SIDEWALK AND SIDEWALK RAMPS TO THE LIMITS SHOWN ON THE PLANS OR AS DIRECTED BY THE ENGINEER. THE CONTRACTOR SHALL PROTECT THE RIGHT OF WAY BOUNDARY DURING THE CONSTRUCTION OF THE SIDEWALK AND SIDEWALK RAMPS. ANY DAMAGE TO THE RIGHT OF WAY BOUNDARY SHALL BE REPAIRED AT THE CONTRACTOR'S EXPENSE.
  - SEE INTERSECTION GRADING PLANS FOR EDGE OF PAVEMENT ELEVATIONS NOT SHOWN ON THIS SHEET.
  - THE CONTRACTOR SHALL RESET FENCES THAT ARE AFFECTED BY THE CONSTRUCTION OF SIDEWALK AND SIDEWALK RAMPS. THE COST TO RESET FENCE SHALL BE PAID FOR UNDER THE VARIOUS RESET FENCE ITEMS.
  - THE CONTRACTOR SHALL PROTECT LANDSCAPED AREAS WITHIN THE LIMITS OF WORK WHERE POSSIBLE. LANDSCAPED AREAS THAT ARE DISTURBED DUE TO CONSTRUCTION ACTIVITIES SHALL BE RESTORED. THE COST TO RESTORE LANDSCAPED AREAS SHALL BE INCLUDED IN THE GENERAL COST OF WORK.

REV. DATE DESCRIPTION REVISIONS SHEET NO.	HORIZONTAL SCALE IN FEET 40 0 40 VERTICAL SCALE IN FEET 4 0 4	DESIGNER: JRE	Engineers Scientists Planners Designers ISSUED FOR CONSTRUCTION DATE: JANUARY, 2020	PROJECT TITLE: CAMBRIDGE DRIVE NEIGHBORHOOD ROADWAY IMPROVEMENT PROJECT VARIOUS LOCATIONS	TOWN: EAST HARTFORD, CONNECTICUT	PROJECT NO.: 42413.00
		DRAFTER: TJM		CADD FILENAME: PLN--HANDEL--4241300.DWG	DRAWING TITLE: CONSTRUCTION PLAN HANDEL ROAD	DRAWING NO.: PLN-03
		CHECKED BY: BAA				SHEET NO.: 078 OF 294
		APPROVED BY: SON				



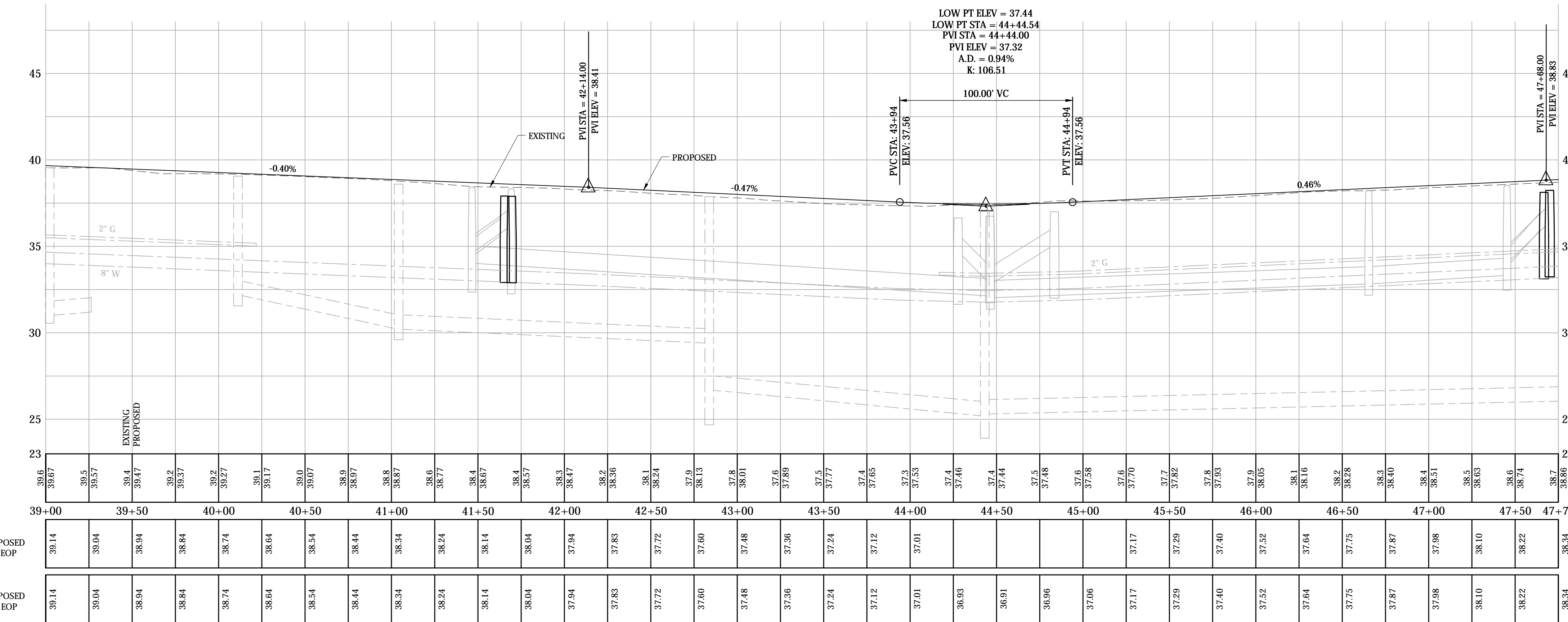

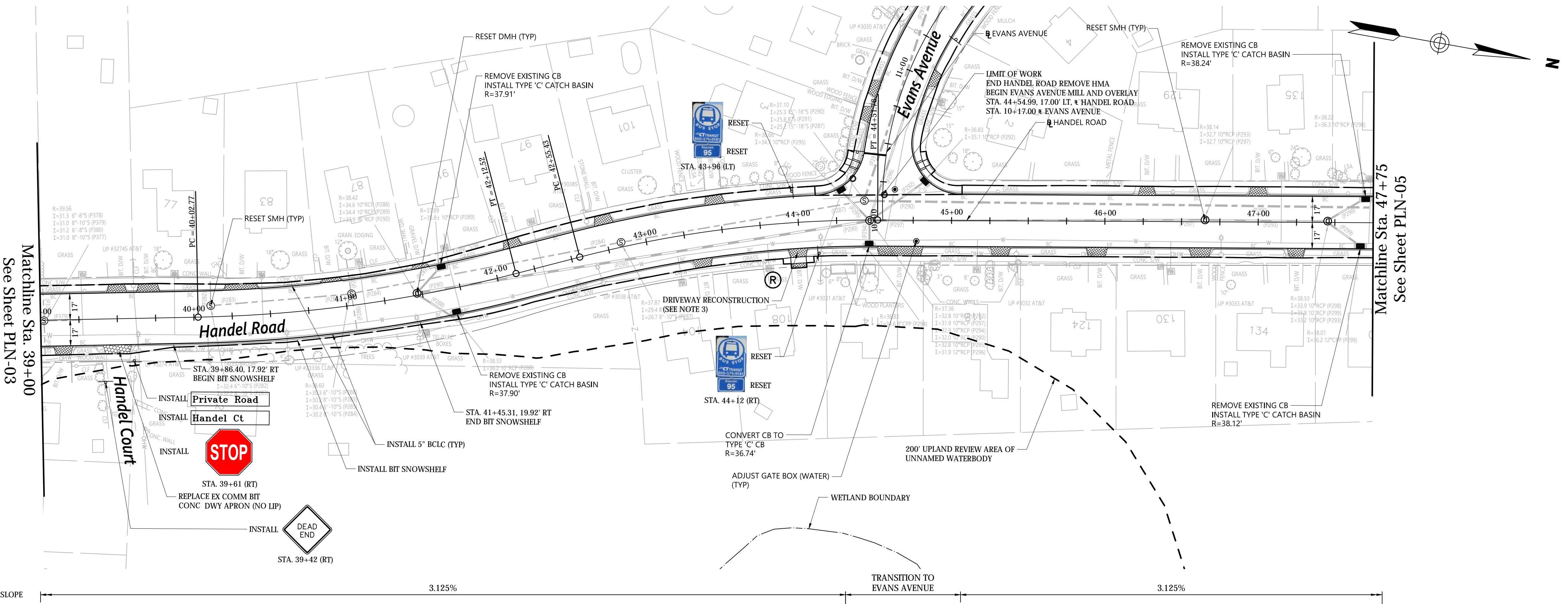
1000 0 1000 2000  
SCALE IN FEET

**LEGEND**

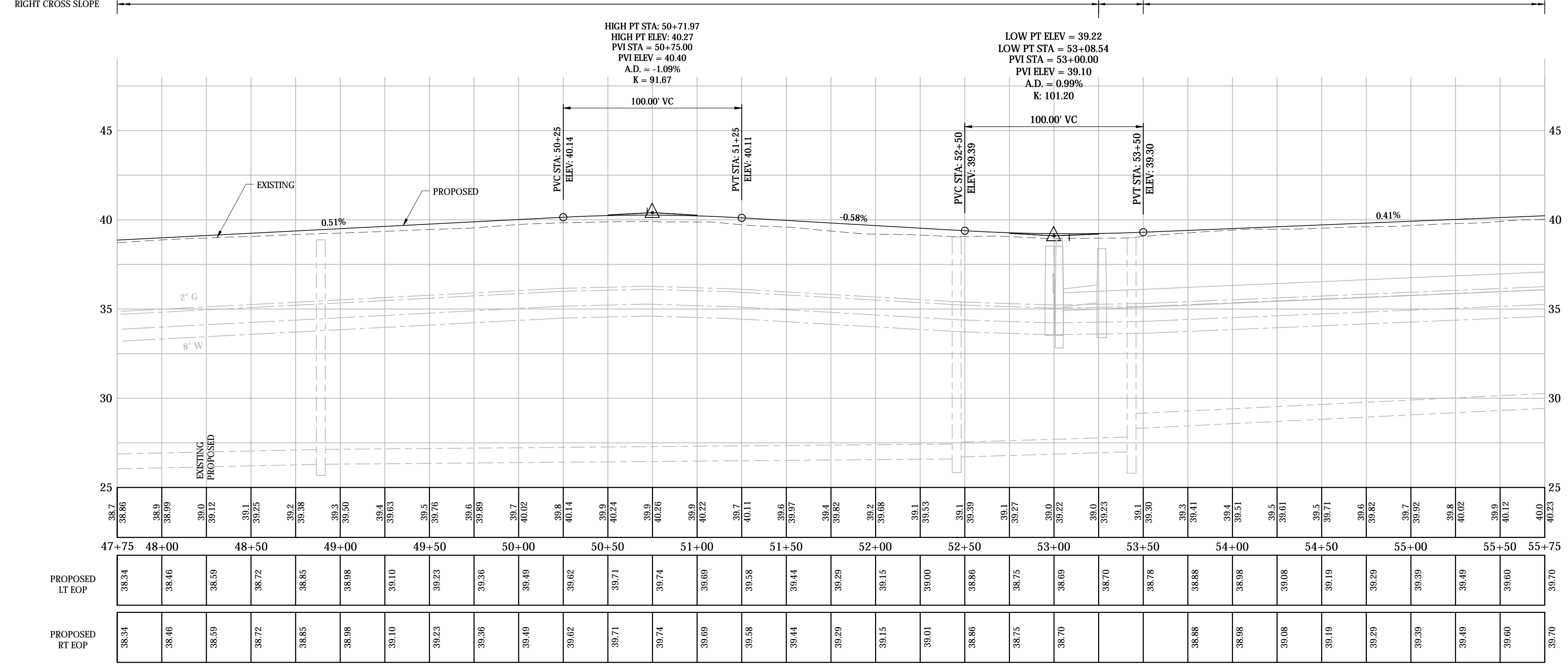

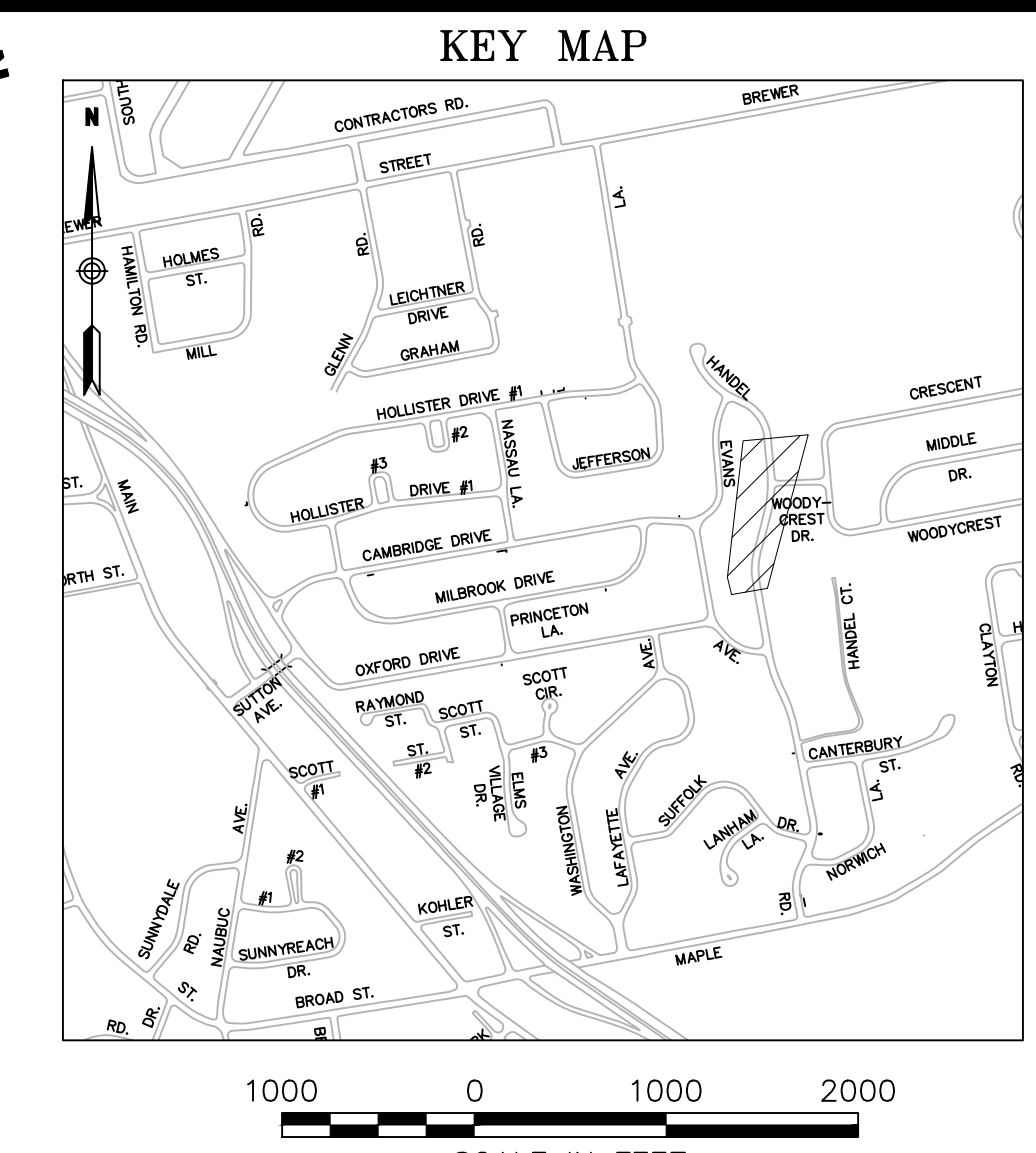
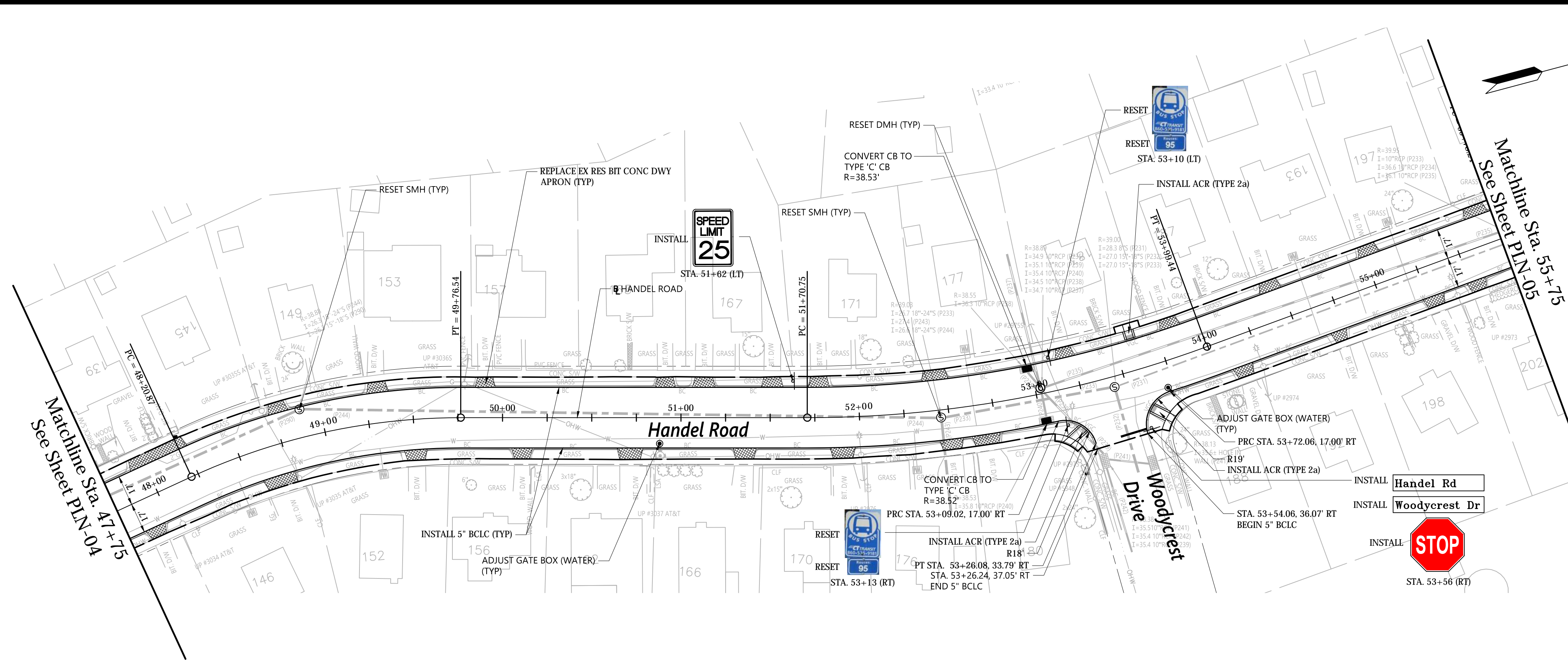
- REPLACE EX RES BIT CONC DWY APRON
- REPLACE EX COMM BIT CONC DWY APRON
- REPLACE EX CONC DWY APRON
- RIGHT OF ENTRY TO BE ACQUIRED (BY TOWN)

**NOTES:**

1. THE CONTRACTOR SHALL COORDINATE AND EXCAVATE TEST PITS AT THE ANTICIPATED UTILITY CROSSING LOCATIONS WITH THE PROPOSED DRAINAGE STRUCTURES AND PIPES SEVEN DAYS PRIOR TO CONSTRUCTING THE DRAINAGE IMPROVEMENTS AS REQUIRED AND AS APPROVED BY THE ENGINEER. MEASUREMENTS TO THE SERVICES AND MAINS SHALL BE TAKEN AND PROVIDED TO THE ENGINEER TO DETERMINE ANY CONFLICTS. THE CONTRACTOR SHALL COORDINATE ANY UTILITY ADJUSTMENTS NECESSARY WITH THE UTILITY COMPANIES AND THE ENGINEER BEFORE COMMENCING WITH DRAINAGE IMPROVEMENTS.
2. THE CONTRACTOR SHALL REPLACE ANY CURBING ALONG DRIVEWAY APRONS AND DRIVEWAYS DISTURBED OR REMOVED DURING CONSTRUCTION WITH EQUIVALENT CURBING AS APPROVED BY THE ENGINEER. THIS WORK SHALL BE CONSIDERED INCIDENTAL TO THE COST OF THE DRIVEWAY RAMP WORK AND SHALL NOT BE MEASURED FOR PAYMENT.
3. FOR THE SPECIFIED DRIVEWAYS:  
SEE SPECIAL PROVISIONS FOR DRIVEWAY RECONSTRUCTION TABLES.
4. THE LIMIT OF WORK CALLOUT AT INTERSECTION ROADWAYS REPRESENTS THE PAY LIMIT FOR EACH ROADWAY.
5. THE CONTRACTOR SHALL REGRADE AND REESTABLISH VEGETATION AT THE BACK OF THE PROPOSED SIDEWALK AND SIDEWALK RAMPS TO THE LIMITS SHOWN ON THE PLANS OR AS DIRECTED BY THE ENGINEER. THE CONTRACTOR SHALL PROTECT THE RIGHT OF WAY BOUNDARY DURING THE CONSTRUCTION OF THE SIDEWALK AND SIDEWALK RAMPS. ANY DAMAGE TO THE RIGHT OF WAY BOUNDARY SHALL BE REPAIRED AT THE CONTRACTOR'S EXPENSE.
6. SEE INTERSECTION GRADING PLANS FOR EDGE OF PAVEMENT ELEVATIONS NOT SHOWN ON THIS SHEET.
7. THE CONTRACTOR SHALL RESET FENCES THAT ARE AFFECTED BY THE CONSTRUCTION OF SIDEWALK AND SIDEWALK RAMPS. THE COST TO RESET FENCE SHALL BE PAID FOR UNDER THE VARIOUS RESET FENCE ITEMS.
8. THE CONTRACTOR SHALL PROTECT LANDSCAPED AREAS WITHIN THE LIMITS OF WORK WHERE POSSIBLE. LANDSCAPED AREAS THAT ARE DISTURBED DUE TO CONSTRUCTION ACTIVITIES SHALL BE RESTORED. THE COST TO RESTORE LANDSCAPED AREAS SHALL BE INCLUDED IN THE GENERAL COST OF WORK.

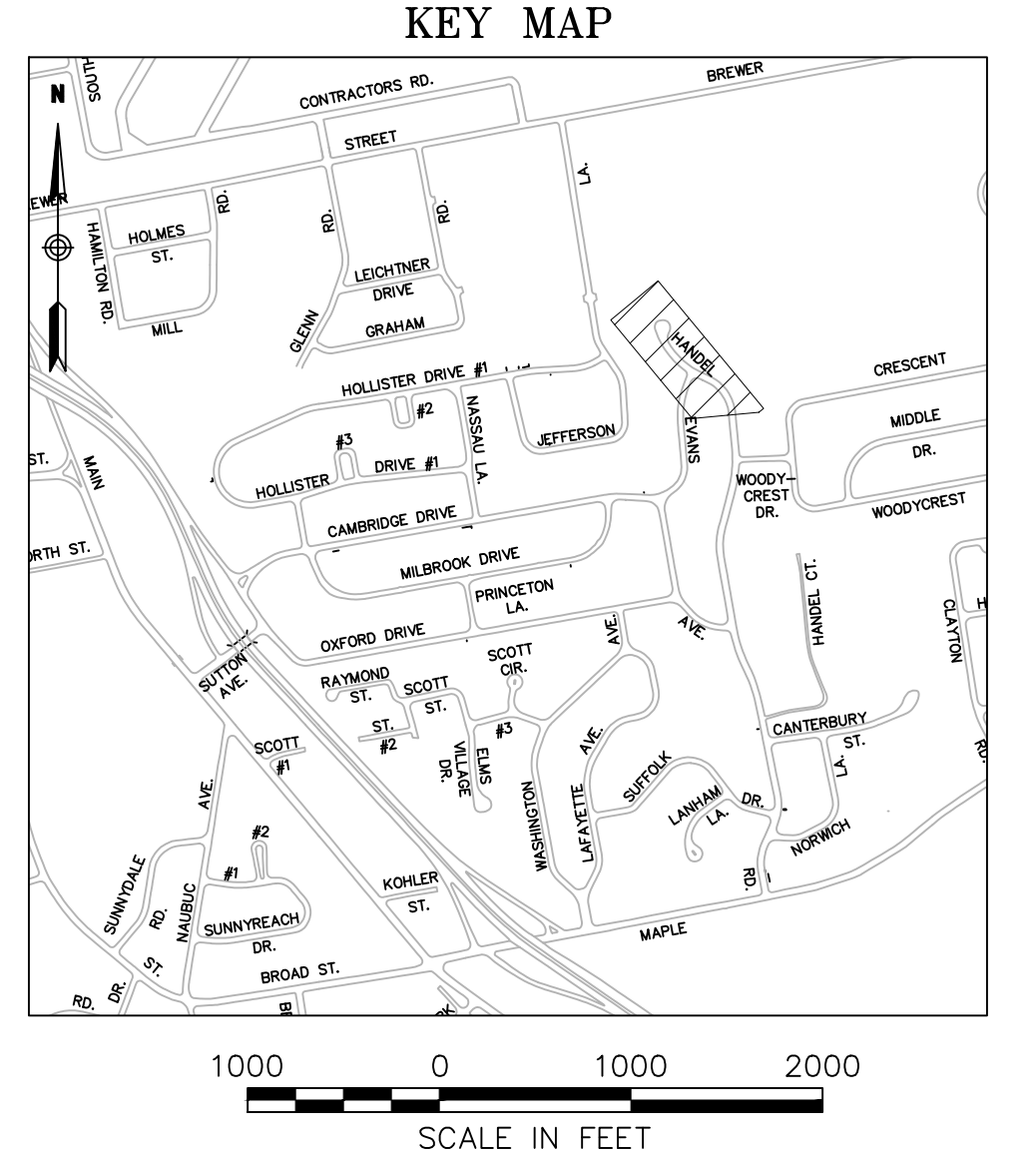
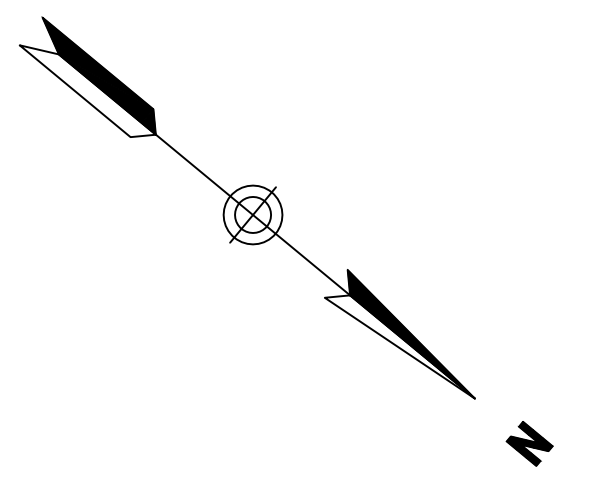
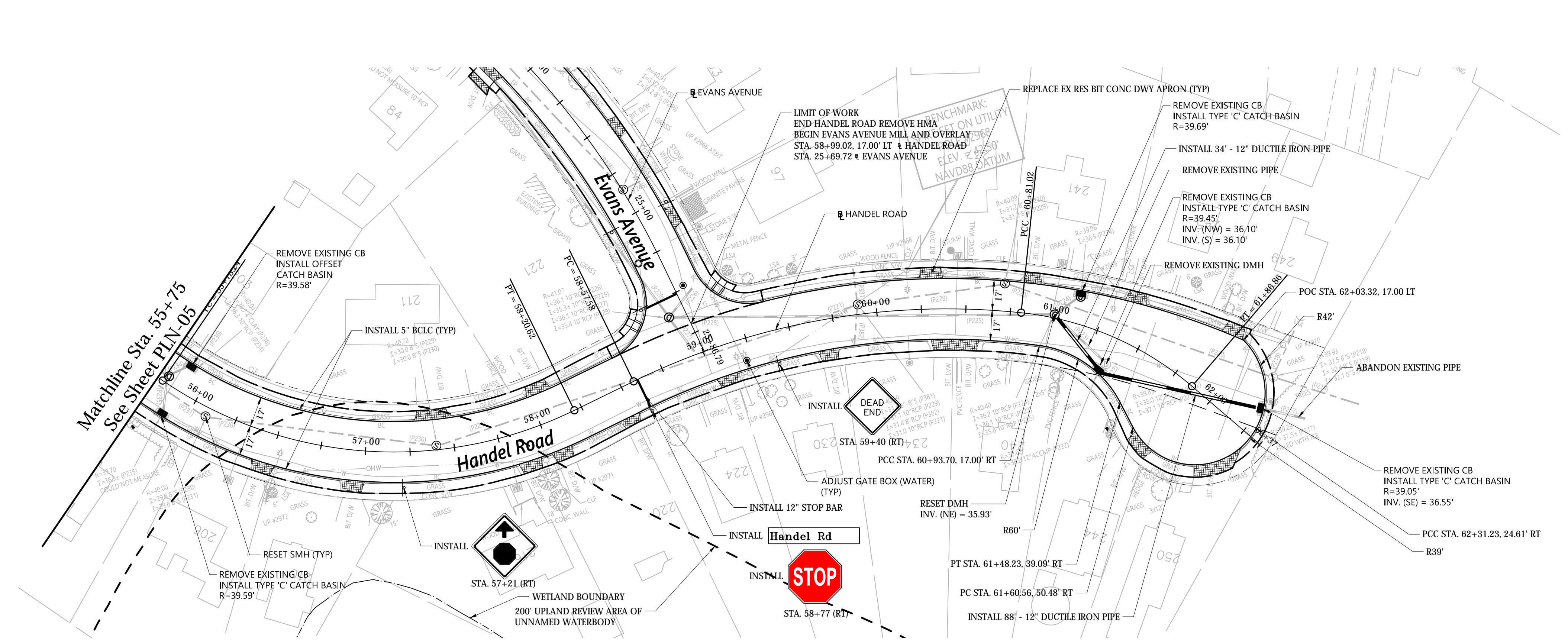


 HORIZONTAL SCALE IN FEET	 VERTICAL SCALE IN FEET	DESIGNER: JRE	 Engineers Scientists Planners Designers	 PROJECT TITLE: <b>CAMBRIDGE DRIVE NEIGHBORHOOD ROADWAY IMPROVEMENT PROJECT VARIOUS LOCATIONS</b>	TOWN: EAST HARTFORD, CONNECTICUT
		DRAFTER: TJM			PROJECT NO.: 42413.00
REV. DATE DESCRIPTION REVISIONS SHEET NO.		CHECKED BY: BAA	ISSUED FOR CONSTRUCTION DATE: JANUARY, 2020	CADD FILENAME: PLN-HANDEL-4241300.DWG	DRAWING TITLE: CONSTRUCTION PLAN HANDEL ROAD
		APPROVED BY: SON			DRAWING NO.: PLN-04



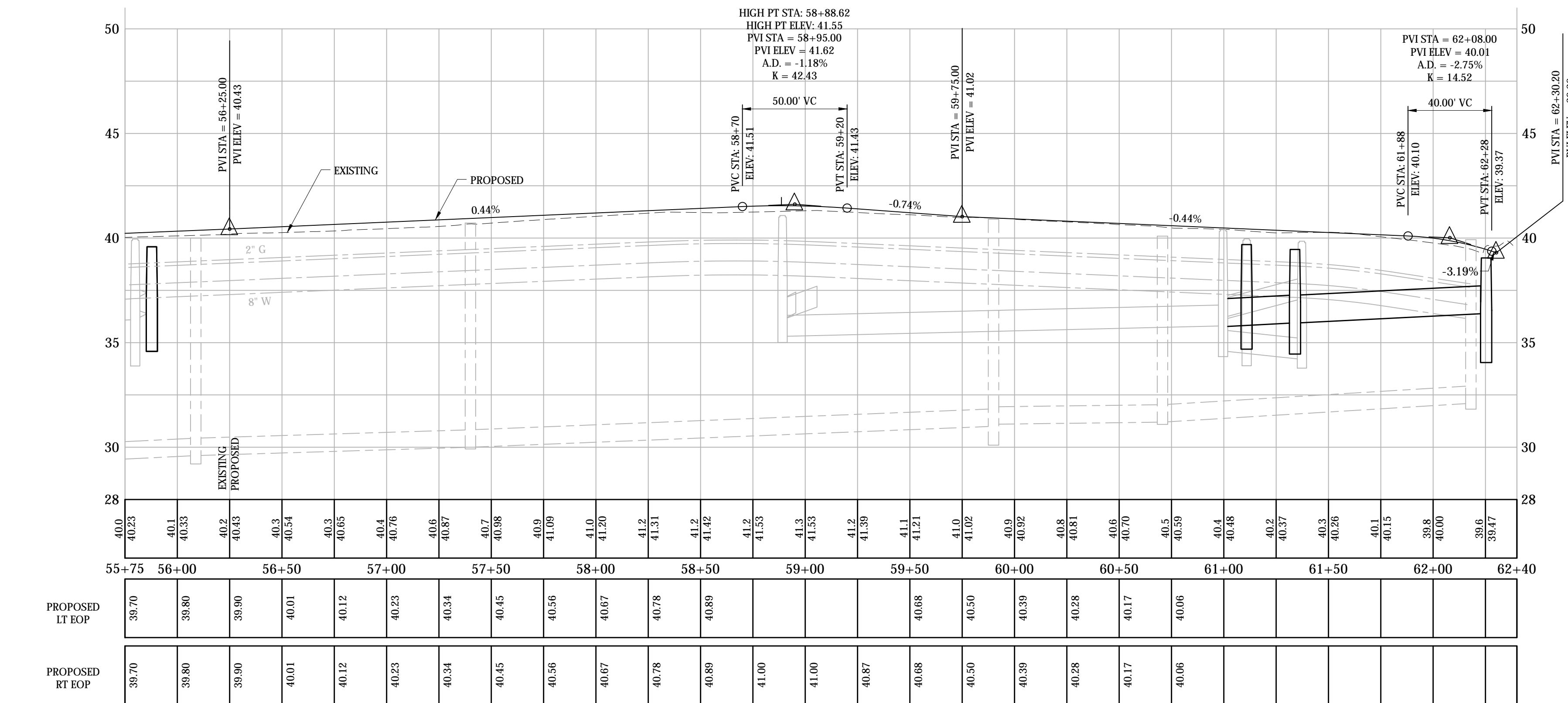
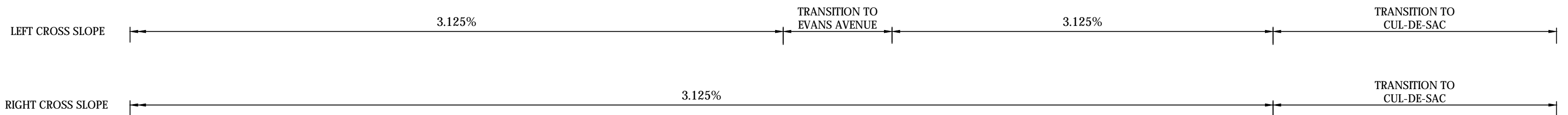
- NOTES:
1. THE CONTRACTOR SHALL COORDINATE AND EXCAVATE TEST PITS AT THE ANTICIPATED UTILITY CROSSING LOCATIONS WITH THE PROPOSED DRAINAGE STRUCTURES AND PIPES SEVEN DAYS PRIOR TO CONSTRUCTING THE DRAINAGE IMPROVEMENTS AS REQUIRED AND AS APPROVED BY THE ENGINEER. MEASUREMENTS TO THE SERVICES AND MAINS SHALL BE TAKEN AND PROVIDED TO THE ENGINEER TO DETERMINE ANY CONFLICTS. THE CONTRACTOR SHALL COORDINATE ANY UTILITY ADJUSTMENTS NECESSARY WITH THE UTILITY COMPANIES AND THE ENGINEER BEFORE COMMENCING WITH DRAINAGE IMPROVEMENTS.
  2. THE CONTRACTOR SHALL REPLACE ANY CURBING ALONG DRIVEWAY APRONS AND DRIVEWAYS DISTURBED OR REMOVED DURING CONSTRUCTION WITH EQUIVALENT CURBING AS APPROVED BY THE ENGINEER. THIS WORK SHALL BE CONSIDERED INCIDENTAL TO THE COST OF THE DRIVEWAY RAMP WORK AND SHALL NOT BE MEASURED FOR PAYMENT.
  3. FOR THE SPECIFIED DRIVEWAYS:  
SEE SPECIAL PROVISIONS FOR DRIVEWAY RECONSTRUCTION TABLES.
  4. THE LIMIT OF WORK CALLOUT AT INTERSECTION ROADWAYS REPRESENTS THE PAY LIMIT FOR EACH ROADWAY.
  5. THE CONTRACTOR SHALL REGRADE AND REESTABLISH VEGETATION AT THE BACK OF THE PROPOSED SIDEWALK AND SIDEWALK RAMPS TO THE LIMITS SHOWN ON THE PLANS OR AS DIRECTED BY THE ENGINEER. THE CONTRACTOR SHALL PROTECT THE RIGHT OF WAY BOUNDARY DURING THE CONSTRUCTION OF THE SIDEWALK AND SIDEWALK RAMPS. ANY DAMAGE TO THE RIGHT OF WAY BOUNDARY SHALL BE REPAIRED AT THE CONTRACTOR'S EXPENSE.
  6. SEE INTERSECTION GRADING PLANS FOR EDGE OF PAVEMENT ELEVATIONS NOT SHOWN ON THIS SHEET.
  7. THE CONTRACTOR SHALL RESET FENCES THAT ARE AFFECTED BY THE CONSTRUCTION OF SIDEWALK AND SIDEWALK RAMPS. THE COST TO RESET FENCE SHALL BE PAID FOR UNDER THE VARIOUS RESET FENCE ITEMS.
  8. THE CONTRACTOR SHALL PROTECT LANDSCAPED AREAS WITHIN THE LIMITS OF WORK WHERE POSSIBLE. LANDSCAPED AREAS THAT ARE DISTURBED DUE TO CONSTRUCTION ACTIVITIES SHALL BE RESTORED. THE COST TO RESTORE LANDSCAPED AREAS SHALL BE INCLUDED IN THE GENERAL COST OF WORK.

				DESIGNER: JRE DRAFTER: TJM CHECKED BY: BAA APPROVED BY: SON	Engineers Scientists Planners Designers ISSUED FOR CONSTRUCTION DATE: JANUARY, 2020	PROJECT TITLE: <b>CAMBRIDGE DRIVE NEIGHBORHOOD ROADWAY IMPROVEMENT PROJECT VARIOUS LOCATIONS</b>	TOWN: EAST HARTFORD, CONNECTICUT	PROJECT NO.: 42413.00
REV.	DATE	DESCRIPTION REVISIONS	SHEET NO.	PROJECT TITLE: <b>CAMBRIDGE DRIVE NEIGHBORHOOD ROADWAY IMPROVEMENT PROJECT VARIOUS LOCATIONS</b>		DRAWING TITLE: CONSTRUCTION PLAN HANDEL ROAD	DRAWING NO.: PLN-05	SHEET NO.: 080 OF 294



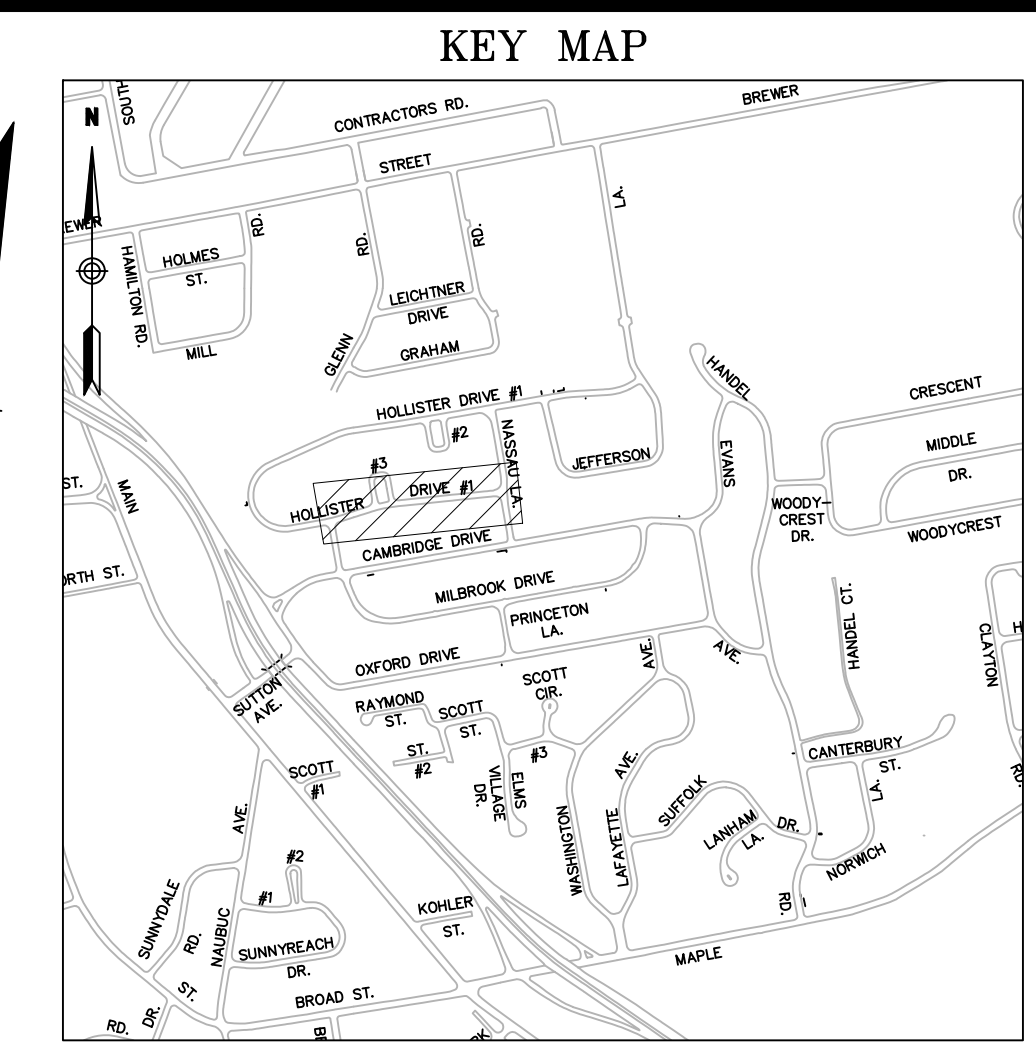
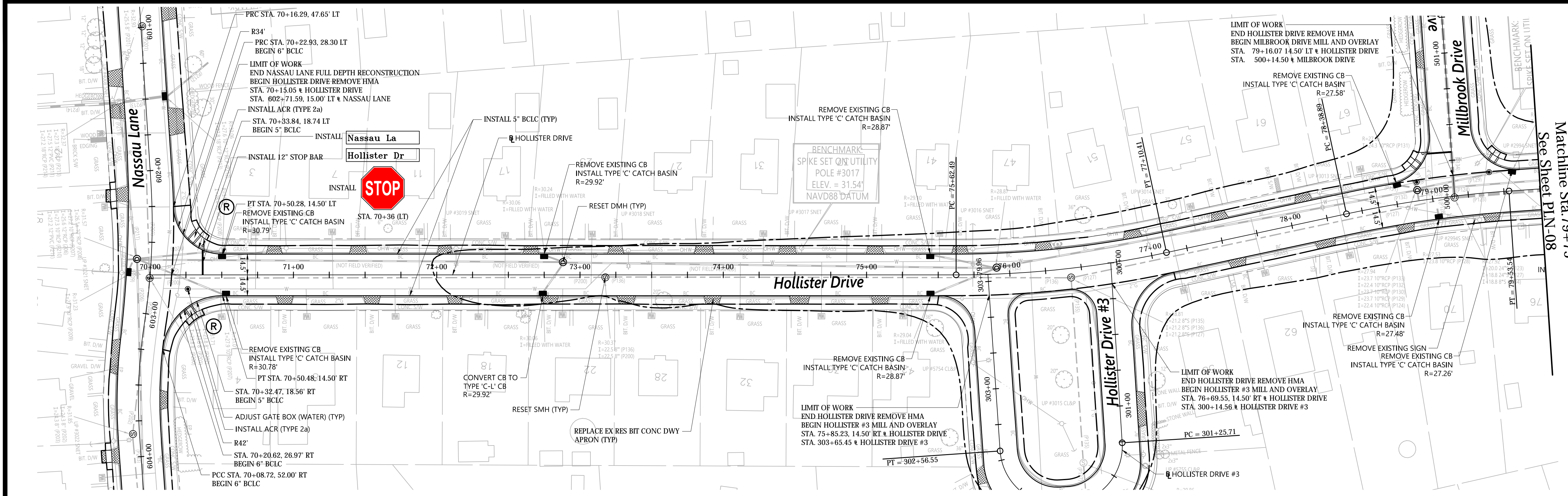
**LEGEND**

- REPLACE EX RES BIT CONC DWY APRON
- REPLACE EX COMM BIT CONC DWY APRON
- REPLACE EX CONC DWY APRON
- RIGHT OF ENTRY TO BE ACQUIRED (BY TOWN)



- NOTES:
1. THE CONTRACTOR SHALL COORDINATE AND EXCAVATE TEST PITS AT THE ANTICIPATED UTILITY CROSSING LOCATIONS WITH THE PROPOSED DRAINAGE STRUCTURES AND PIPES SEVEN DAYS PRIOR TO CONSTRUCTING THE DRAINAGE IMPROVEMENTS AS REQUIRED AND AS APPROVED BY THE ENGINEER. MEASUREMENTS TO THE SERVICES AND MAINS SHALL BE TAKEN AND PROVIDED TO THE ENGINEER TO DETERMINE ANY CONFLICTS. THE CONTRACTOR SHALL COORDINATE ANY UTILITY ADJUSTMENTS NECESSARY WITH THE UTILITY COMPANIES AND THE ENGINEER BEFORE COMMENCING WITH DRAINAGE IMPROVEMENTS.
  2. THE CONTRACTOR SHALL REPLACE ANY CURBING ALONG DRIVEWAY APRONS AND DRIVEWAYS DISTURBED OR REMOVED DURING CONSTRUCTION WITH EQUIVALENT CURBING AS APPROVED BY THE ENGINEER. THIS WORK SHALL BE CONSIDERED INCIDENTAL TO THE COST OF THE DRIVEWAY RAMP WORK AND SHALL NOT BE MEASURED FOR PAYMENT.
  3. FOR THE SPECIFIED DRIVEWAYS:  
SEE SPECIAL PROVISIONS FOR DRIVEWAY RECONSTRUCTION TABLES.
  4. THE LIMIT OF WORK CALLOUT AT INTERSECTION ROADWAYS REPRESENTS THE PAY LIMIT FOR EACH ROADWAY.
  5. THE CONTRACTOR SHALL REGRADE AND REESTABLISH VEGETATION AT THE BACK OF THE PROPOSED SIDEWALK AND SIDEWALK RAMPS TO THE LIMITS SHOWN ON THE PLANS OR AS DIRECTED BY THE ENGINEER. THE CONTRACTOR SHALL PROTECT THE RIGHT OF WAY BOUNDARY DURING THE CONSTRUCTION OF THE SIDEWALK AND SIDEWALK RAMPS. ANY DAMAGE TO THE RIGHT OF WAY BOUNDARY SHALL BE REPAIRED AT THE CONTRACTOR'S EXPENSE.
  6. SEE INTERSECTION GRADING PLANS FOR EDGE OF PAVEMENT ELEVATIONS NOT SHOWN ON THIS SHEET.
  7. THE CONTRACTOR SHALL RESET FENCES THAT ARE AFFECTED BY THE CONSTRUCTION OF SIDEWALK AND SIDEWALK RAMPS. THE COST TO RESET FENCE SHALL BE PAID FOR UNDER THE VARIOUS RESET FENCE ITEMS.
  8. THE CONTRACTOR SHALL PROTECT LANDSCAPED AREAS WITHIN THE LIMITS OF WORK WHERE POSSIBLE. LANDSCAPED AREAS THAT ARE DISTURBED DUE TO CONSTRUCTION ACTIVITIES SHALL BE RESTORED. THE COST TO RESTORE LANDSCAPED AREAS SHALL BE INCLUDED IN THE GENERAL COST OF WORK.

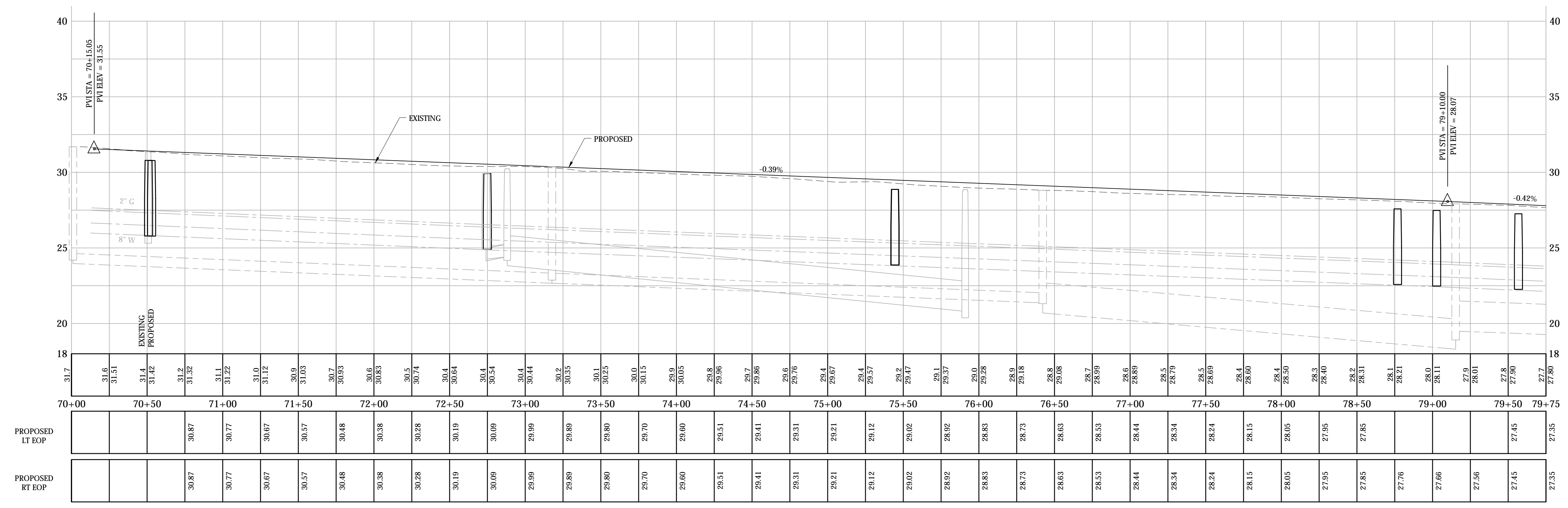

<table border="1" style="width: 100%; border-collapse: collapse;"> <tr> <th style="width: 5%;">REV.</th> <th style="width: 10%;">DATE</th> <th style="width: 65%;">DESCRIPTION REVISIONS</th> <th style="width: 20%;">SHEET. NO.</th> </tr> <tr> <td> </td> <td> </td> <td> </td> <td> </td> </tr> </table>	REV.	DATE	DESCRIPTION REVISIONS	SHEET. NO.					<p>HORIZONTAL</p> <p>VERTICAL</p> <p>SCALE IN FEET</p>	<p>DESIGNER: JRE</p> <p>DRAFTER: TJM</p> <p>CHECKED BY: BAA</p> <p>APPROVED BY: SON</p>	<p>Engineers Scientists Planners Designers</p> <p>ISSUED FOR CONSTRUCTION DATE: JANUARY, 2020</p>	<p>TOWN OF EAST HARTFORD CONNECTICUT</p>	<p>PROJECT TITLE: <b>CAMBRIDGE DRIVE NEIGHBORHOOD ROADWAY IMPROVEMENT PROJECT VARIOUS LOCATIONS</b></p> <p>CADD FILENAME: PLN--HANDEL--4241300.DWG</p>	<p>TOWN: <b>EAST HARTFORD, CONNECTICUT</b></p> <p>DRAWING TITLE: <b>CONSTRUCTION PLANS HANDEL ROAD</b></p>	<p>PROJECT NO.: <b>42413.00</b></p> <p>DRAWING NO.: <b>PLN-06</b></p> <p>SHEET NO.: <b>081 OF 294</b></p>
REV.	DATE	DESCRIPTION REVISIONS	SHEET. NO.												



1000 0 1000 2000  
SCALE IN FEET

**LEGEND**

- REPLACE EX RES BIT CONC DWY APRON
- REPLACE EX COMM BIT CONC DWY APRON
- REPLACE EX CONC DWY APRON
- RIGHT OF ENTRY TO BE ACQUIRED (BY TOWN)



- NOTES:
- THE CONTRACTOR SHALL COORDINATE AND EXCAVATE TEST PITS AT THE ANTICIPATED UTILITY CROSSING LOCATIONS WITH THE PROPOSED DRAINAGE STRUCTURES AND PIPES SEVEN DAYS PRIOR TO CONSTRUCTING THE DRAINAGE IMPROVEMENTS AS REQUIRED AND AS APPROVED BY THE ENGINEER. MEASUREMENTS TO THE SERVICES AND MAINS SHALL BE TAKEN AND PROVIDED TO THE ENGINEER TO DETERMINE ANY CONFLICTS. THE CONTRACTOR SHALL COORDINATE ANY UTILITY ADJUSTMENTS NECESSARY WITH THE UTILITY COMPANIES AND THE ENGINEER BEFORE COMMENCING WITH DRAINAGE IMPROVEMENTS.
  - THE CONTRACTOR SHALL REPLACE ANY CURBING ALONG DRIVEWAY APRONS AND DRIVEWAYS DISTURBED OR REMOVED DURING CONSTRUCTION WITH EQUIVALENT CURBING AS APPROVED BY THE ENGINEER. THIS WORK SHALL BE CONSIDERED INCIDENTAL TO THE COST OF THE DRIVEWAY RAMP WORK AND SHALL NOT BE MEASURED FOR PAYMENT.
  - FOR THE SPECIFIED DRIVEWAYS:  
SEE SPECIAL PROVISIONS FOR DRIVEWAY RECONSTRUCTION TABLES.
  - THE LIMIT OF WORK CALLOUT AT INTERSECTION ROADWAYS REPRESENTS THE PAY LIMIT FOR EACH ROADWAY.
  - THE CONTRACTOR SHALL REGRADE AND REESTABLISH VEGETATION AT THE BACK OF THE PROPOSED SIDEWALK AND SIDEWALK RAMPS TO THE LIMITS SHOWN ON THE PLANS OR AS DIRECTED BY THE ENGINEER. THE CONTRACTOR SHALL PROTECT THE RIGHT OF WAY BOUNDARY DURING THE CONSTRUCTION OF THE SIDEWALK AND SIDEWALK RAMPS. ANY DAMAGE TO THE RIGHT OF WAY BOUNDARY SHALL BE REPAIRED AT THE CONTRACTOR'S EXPENSE.
  - SEE INTERSECTION GRADING PLANS FOR EDGE OF PAVEMENT ELEVATIONS NOT SHOWN ON THIS SHEET.
  - THE CONTRACTOR SHALL RESET FENCES THAT ARE AFFECTED BY THE CONSTRUCTION OF SIDEWALK AND SIDEWALK RAMPS. THE COST TO RESET FENCE SHALL BE PAID FOR UNDER THE VARIOUS RESET FENCE ITEMS.
  - THE CONTRACTOR SHALL PROTECT LANDSCAPED AREAS WITHIN THE LIMITS OF WORK WHERE POSSIBLE. LANDSCAPED AREAS THAT ARE DISTURBED DUE TO CONSTRUCTION ACTIVITIES SHALL BE RESTORED. THE COST TO RESTORE LANDSCAPED AREAS SHALL BE INCLUDED IN THE GENERAL COST OF WORK.

REV.	DATE	DESCRIPTION	SHEET NO.

HORIZONTAL SCALE IN FEET: 40 0 40

VERTICAL SCALE IN FEET: 4 0 4

DESIGNER: JRE  
DRAFTER: TJM  
CHECKED BY: BAA  
APPROVED BY: SON

**vhb**  
Engineers Scientists Planners Designers

ISSUED FOR CONSTRUCTION DATE: JANUARY, 2020



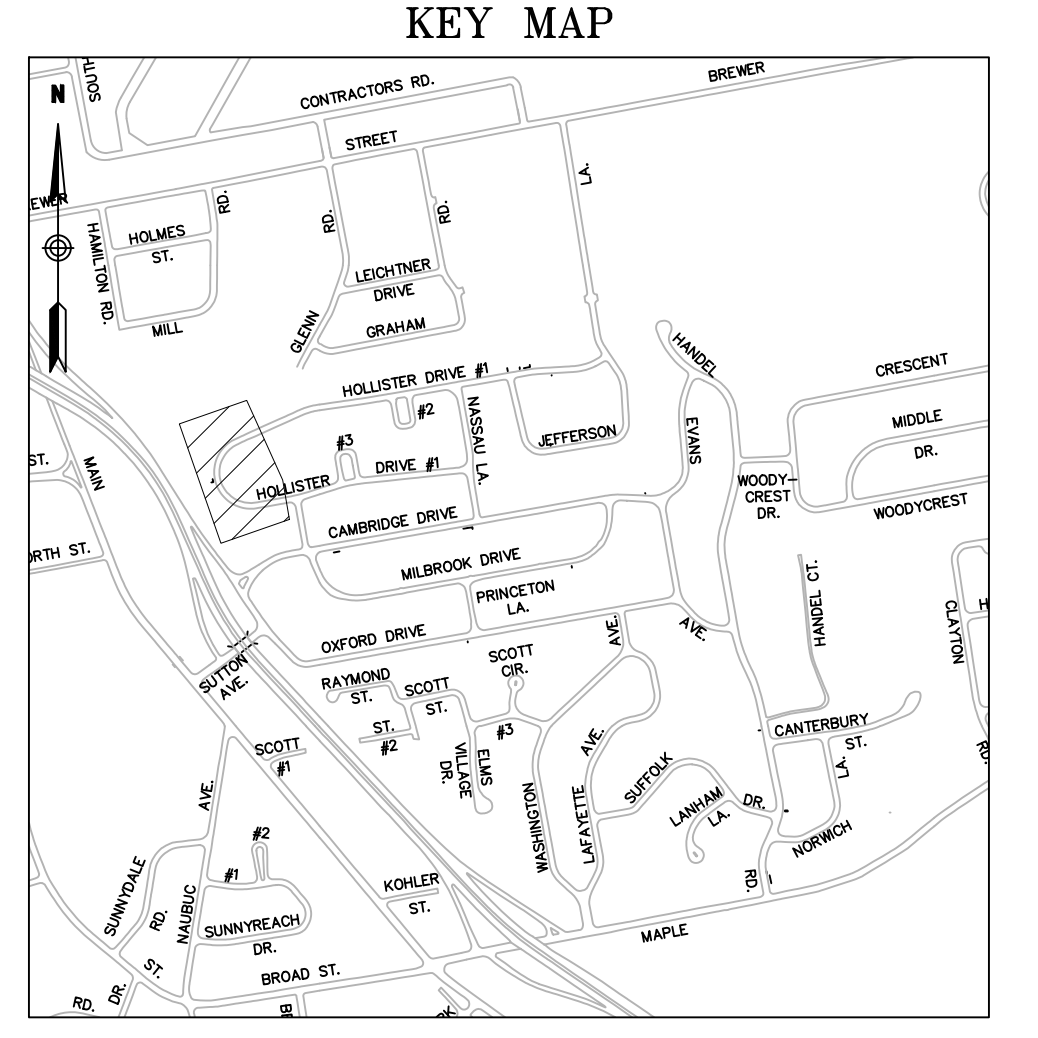
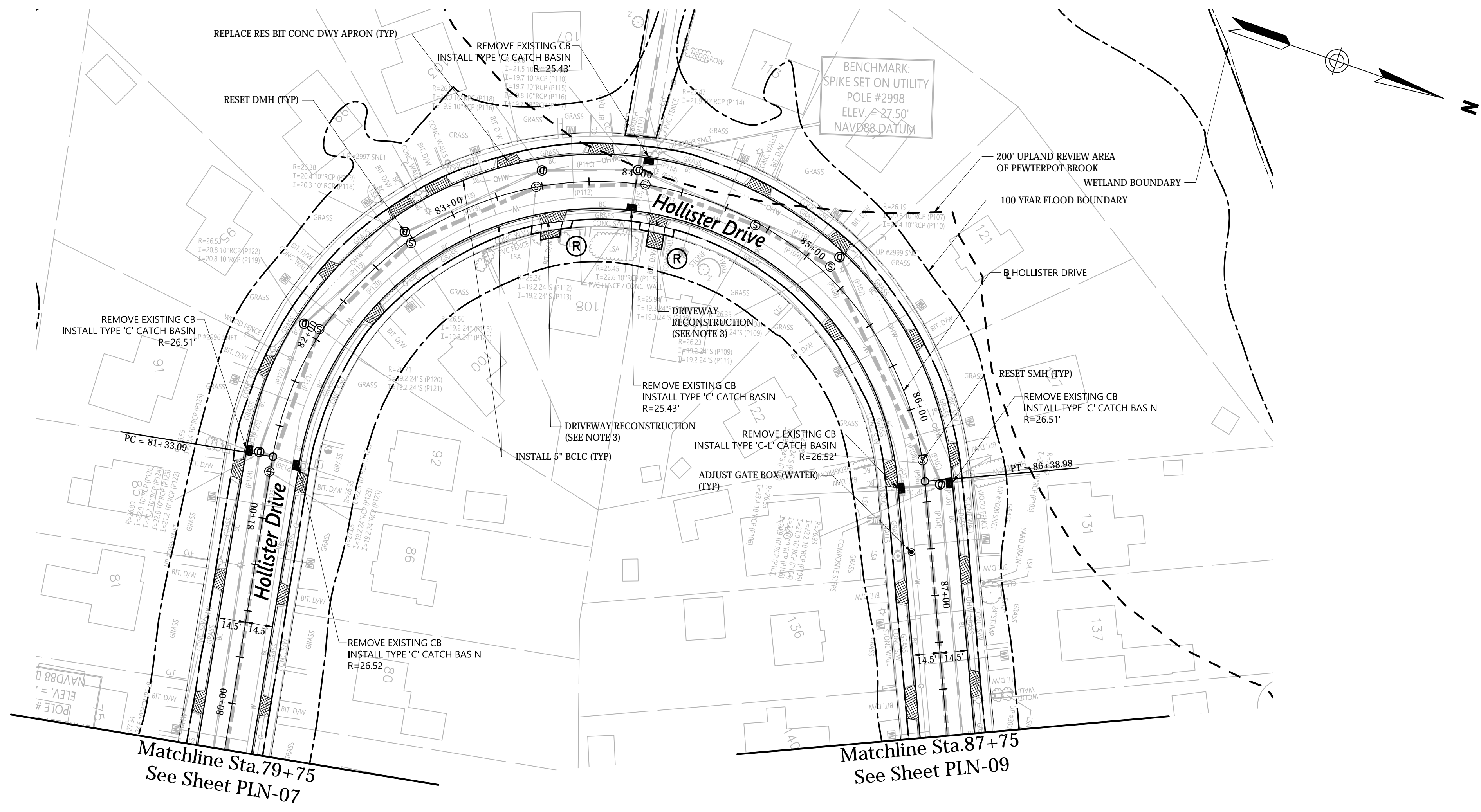
PROJECT TITLE:  
**CAMBRIDGE DRIVE NEIGHBORHOOD ROADWAY IMPROVEMENT PROJECT VARIOUS LOCATIONS**

CADD FILENAME: PLN-HOLLISTER-4241300.DWG

TOWN: EAST HARTFORD, CONNECTICUT

DRAWING TITLE:  
**CONSTRUCTION PLAN HOLLISTER DRIVE**

PROJECT NO.: 42413.00  
DRAWING NO.: PLN-07  
SHEET NO.: 082 OF 294



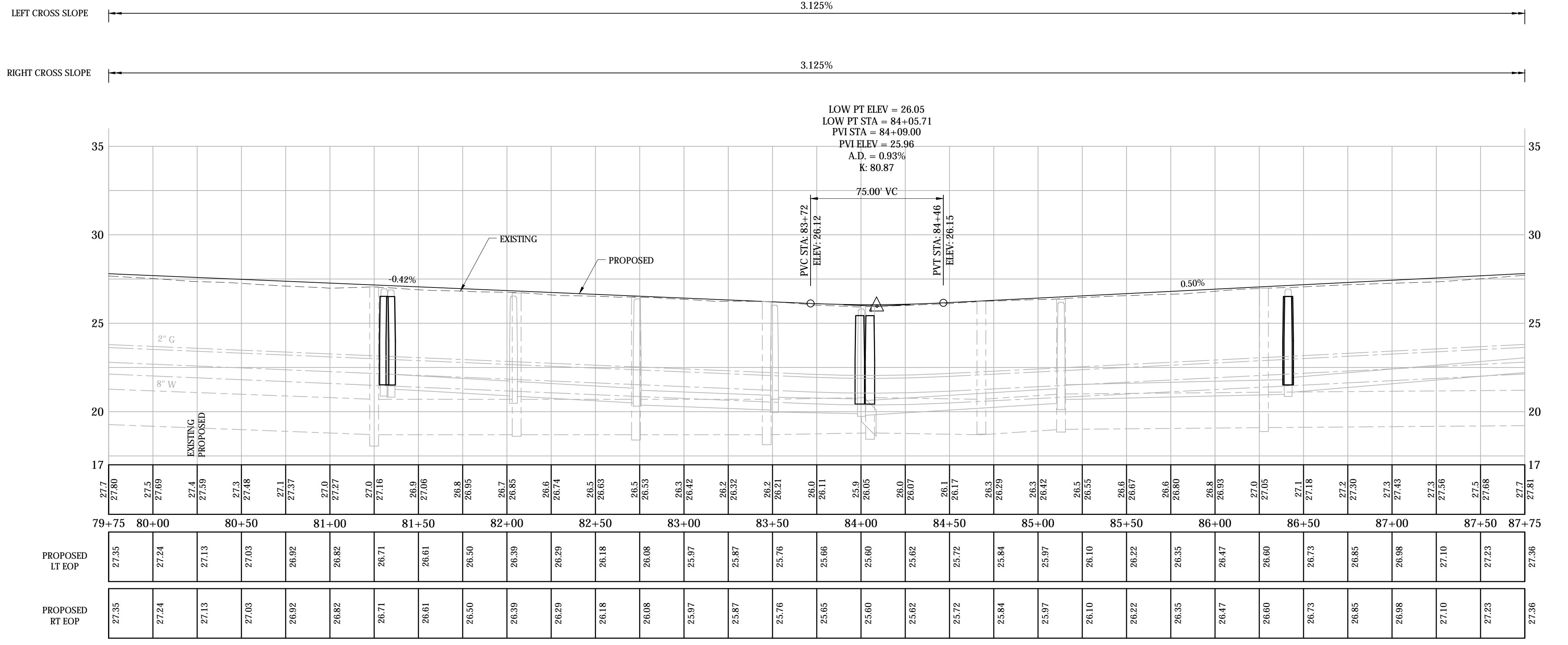
1000 0 1000 2000  
SCALE IN FEET

**LEGEND**

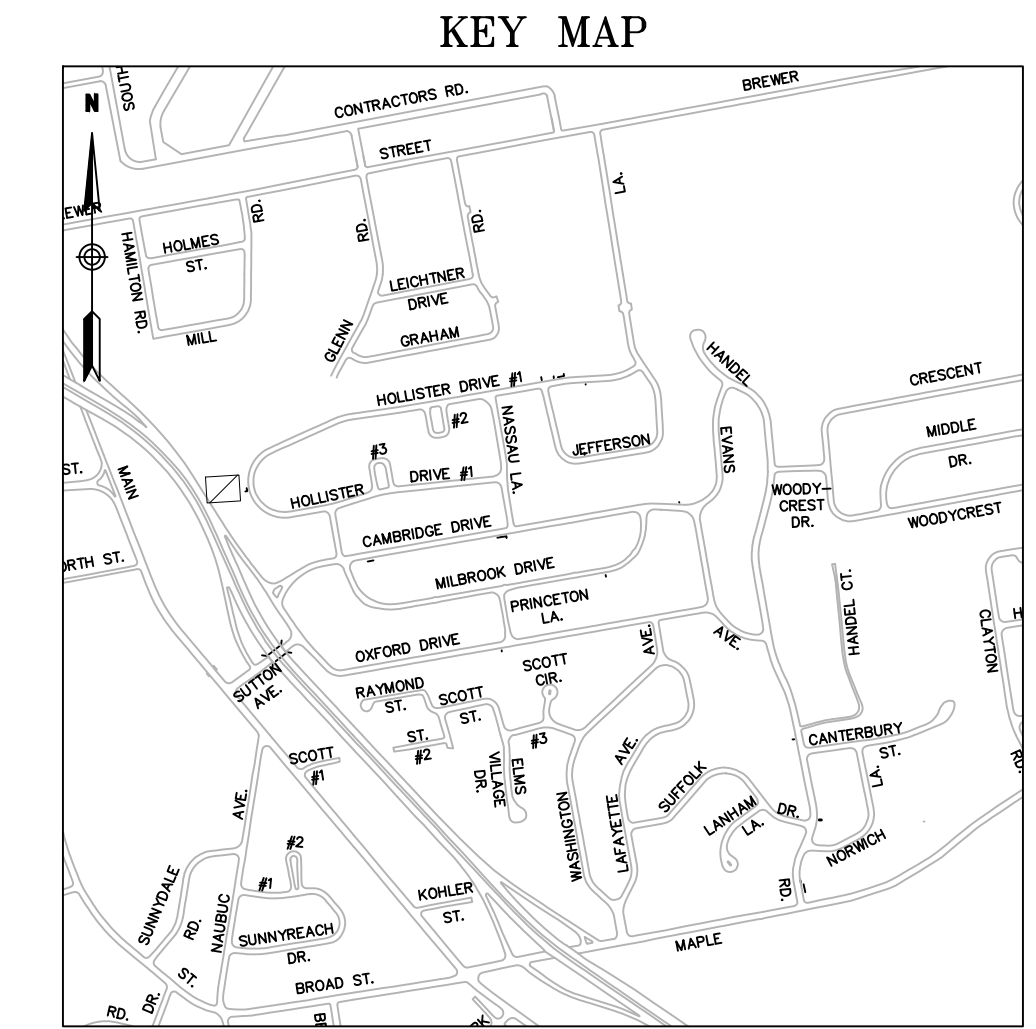
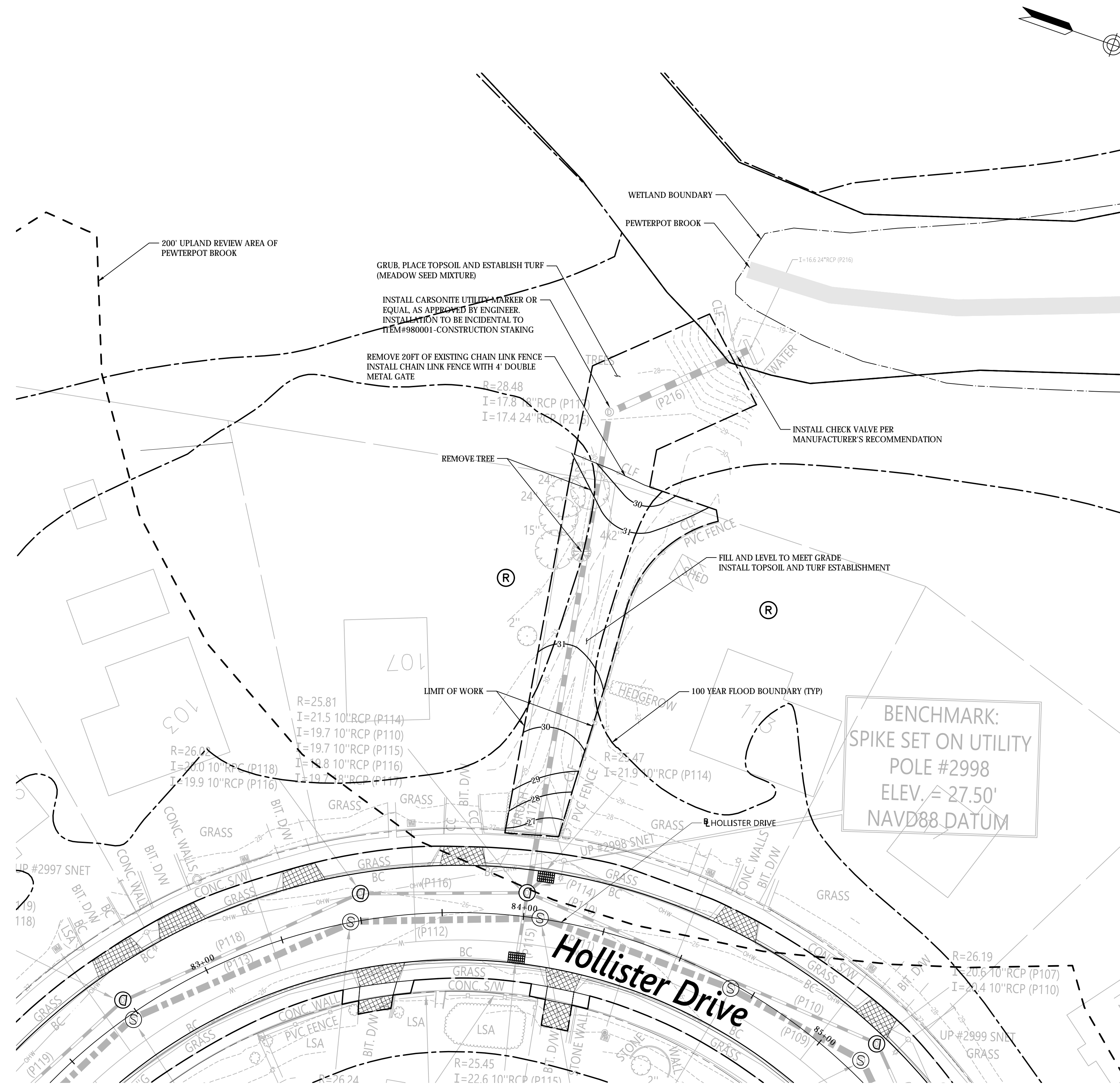
- REPLACE EX RES BIT CONC DWY APRON
- REPLACE EX COMM BIT CONC DWY APRON
- REPLACE EX CONC DWY APRON
- RIGHT OF ENTRY TO BE ACQUIRED (BY TOWN)

**NOTES:**

1. THE CONTRACTOR SHALL COORDINATE AND EXCAVATE TEST PITS AT THE ANTICIPATED UTILITY CROSSING LOCATIONS WITH THE PROPOSED DRAINAGE STRUCTURES AND PIPES SEVEN DAYS PRIOR TO CONSTRUCTING THE DRAINAGE IMPROVEMENTS AS REQUIRED AND AS APPROVED BY THE ENGINEER. MEASUREMENTS TO THE SERVICES AND MAINS SHALL BE TAKEN AND PROVIDED TO THE ENGINEER TO DETERMINE ANY CONFLICTS. THE CONTRACTOR SHALL COORDINATE ANY UTILITY ADJUSTMENTS NECESSARY WITH THE UTILITY COMPANIES AND THE ENGINEER BEFORE COMMENCING WITH DRAINAGE IMPROVEMENTS.
2. THE CONTRACTOR SHALL REPLACE ANY CURBING ALONG DRIVEWAY APRONS AND DRIVEWAYS DISTURBED OR REMOVED DURING CONSTRUCTION WITH EQUIVALENT CURBING AS APPROVED BY THE ENGINEER. THIS WORK SHALL BE CONSIDERED INCIDENTAL TO THE COST OF THE DRIVEWAY RAMP WORK AND SHALL NOT BE MEASURED FOR PAYMENT.
3. FOR THE SPECIFIED DRIVEWAYS:  
SEE SPECIAL PROVISIONS FOR DRIVEWAY RECONSTRUCTION TABLES.
4. THE LIMIT OF WORK CALLOUT AT INTERSECTION ROADWAYS REPRESENTS THE PAY LIMIT FOR EACH ROADWAY.
5. THE CONTRACTOR SHALL REGRADE AND REESTABLISH VEGETATION AT THE BACK OF THE PROPOSED SIDEWALK AND SIDEWALK RAMPS TO THE LIMITS SHOWN ON THE PLANS OR AS DIRECTED BY THE ENGINEER. THE CONTRACTOR SHALL PROTECT THE RIGHT OF WAY BOUNDARY DURING THE CONSTRUCTION OF THE SIDEWALK AND SIDEWALK RAMPS. ANY DAMAGE TO THE RIGHT OF WAY BOUNDARY SHALL BE REPAIRED AT THE CONTRACTOR'S EXPENSE.
6. SEE INTERSECTION GRADING PLANS FOR EDGE OF PAVEMENT ELEVATIONS NOT SHOWN ON THIS SHEET.
7. THE CONTRACTOR SHALL RESET FENCES THAT ARE AFFECTED BY THE CONSTRUCTION OF SIDEWALK AND SIDEWALK RAMPS. THE COST TO RESET FENCE SHALL BE PAID FOR UNDER THE VARIOUS RESET FENCE ITEMS.
8. THE CONTRACTOR SHALL PROTECT LANDSCAPED AREAS WITHIN THE LIMITS OF WORK WHERE POSSIBLE. LANDSCAPED AREAS THAT ARE DISTURBED DUE TO CONSTRUCTION ACTIVITIES SHALL BE RESTORED. THE COST TO RESTORE LANDSCAPED AREAS SHALL BE INCLUDED IN THE GENERAL COST OF WORK.


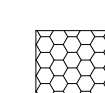
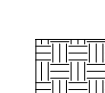



<p>DESIGNER: JRE</p> <p>DRAFTER: TJM</p> <p>CHECKED BY: BAA</p> <p>APPROVED BY: SON</p>	<p>Engineers Scientists Planners Designers</p> <p>ISSUED FOR CONSTRUCTION DATE: JANUARY, 2020</p>	<p>PROJECT TITLE: <b>CAMBRIDGE DRIVE NEIGHBORHOOD ROADWAY IMPROVEMENT PROJECT VARIOUS LOCATIONS</b></p> <p>CADD FILENAME: PLN-HOLLISTER-4241300.DWG</p>	<p>TOWN: <b>EAST HARTFORD, CONNECTICUT</b></p> <p>DRAWING TITLE: <b>CONSTRUCTION PLAN HOLLISTER DRIVE</b></p>	<p>PROJECT NO.: <b>42413.00</b></p> <p>DRAWING NO.: <b>PLN-08</b></p> <p>SHEET NO.: <b>083 OF 294</b></p>
---	---	---	---	---



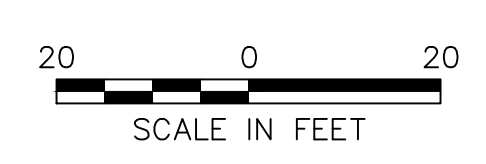
1000 0 1000 2000  
SCALE IN FEET

**LEGEND**

-  REPLACE EX RES BIT CONC DWY APRON
-  REPLACE EX COMM BIT CONC DWY APRON
-  REPLACE EX CONC DWY APRON
-  RIGHT OF ENTRY TO BE ACQUIRED (BY TOWN)

BENCHMARK:  
SPIKE SET ON UTILITY  
POLE #2998  
ELEV. = 27.50'  
NAVD88 DATUM

REV.	DATE	DESCRIPTION	SHEET. NO.



DESIGNER:  
JRE  
DRAFTER:  
TJM  
CHECKED BY:  
BAA  
APPROVED BY: SON

  
**Engineers Scientists Planners Designers**

ISSUED FOR CONSTRUCTION      DATE: JANUARY, 2020



PROJECT TITLE:  
**CAMBRIDGE DRIVE NEIGHBORHOOD  
ROADWAY IMPROVEMENT PROJECT  
VARIOUS LOCATIONS**

CADD FILENAME: PLN-HOLLISTER-4241300.DWG

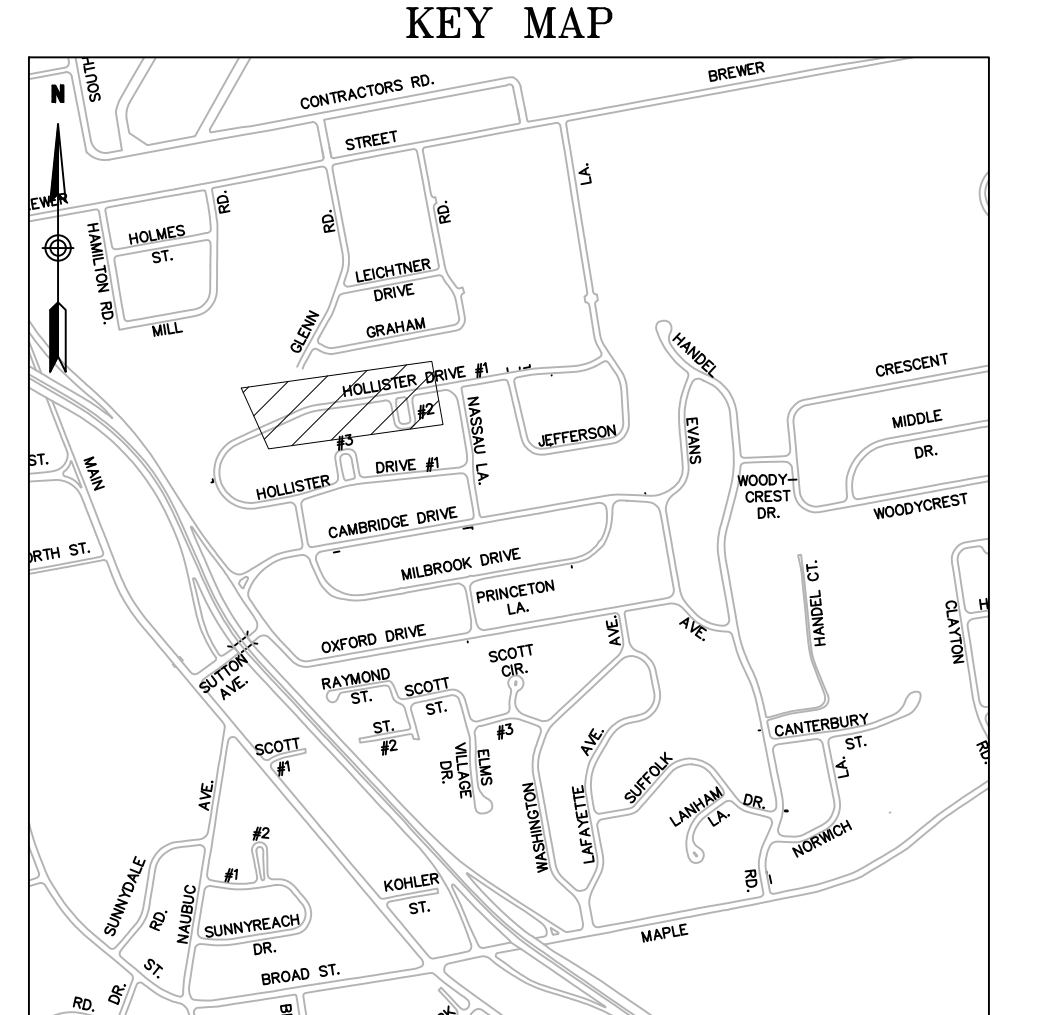
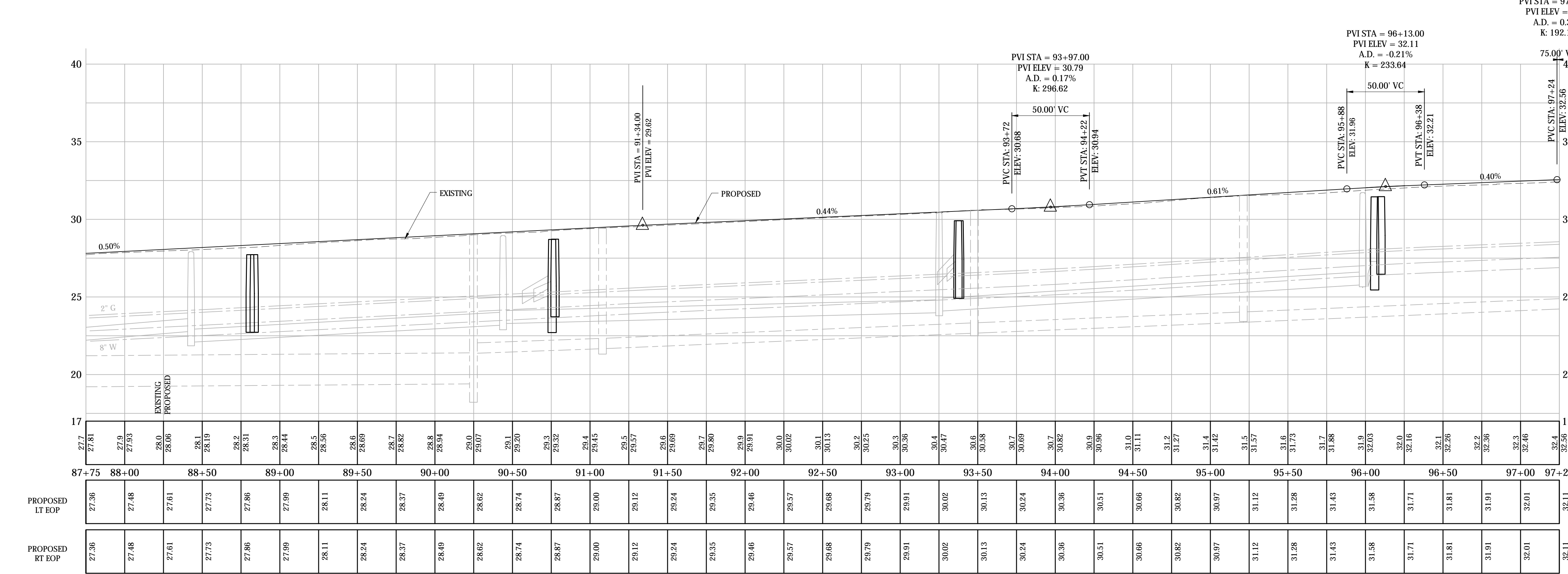
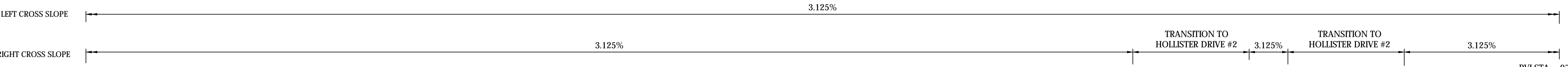
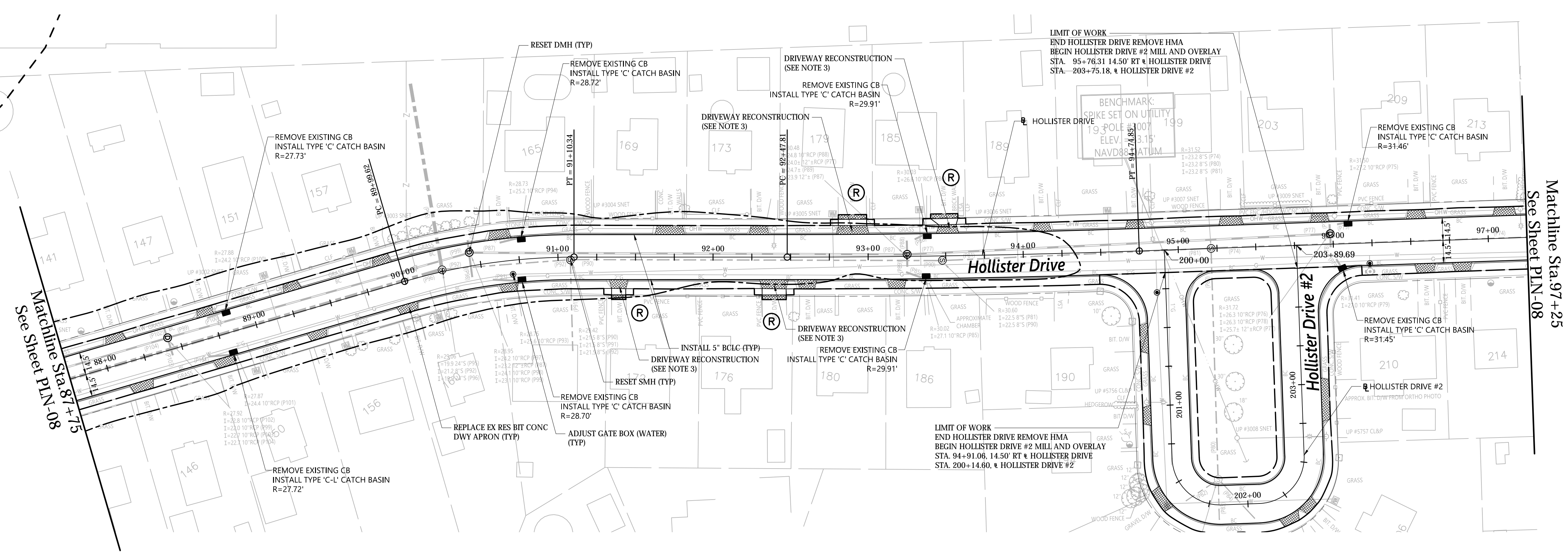
TOWN:  
**EAST HARTFORD, CONNECTICUT**

DRAWING TITLE:  
**CONSTRUCTION PLAN  
HOLLISTER DRIVE**

PROJECT NO.:  
**42413.00**

DRAWING NO.:  
**PLN-08A**

SHEET NO.:  
**084 OF 294**



**LEGEND**

- REPLACE EX RES BIT CONC DWY APRON
- REPLACE EX COMM BIT CONC DWY APRON
- REPLACE EX CONC DWY APRON
- RIGHT OF ENTRY TO BE ACQUIRED (BY TOWN)

- NOTES:**
- THE CONTRACTOR SHALL COORDINATE AND EXCAVATE TEST PITS AT THE ANTICIPATED UTILITY CROSSING LOCATIONS WITH THE PROPOSED DRAINAGE STRUCTURES AND PIPES SEVEN DAYS PRIOR TO CONSTRUCTING THE DRAINAGE IMPROVEMENTS AS REQUIRED AND AS APPROVED BY THE ENGINEER. MEASUREMENTS TO THE SERVICES AND MAINS SHALL BE TAKEN AND PROVIDED TO THE ENGINEER TO DETERMINE ANY CONFLICTS. THE CONTRACTOR SHALL COORDINATE ANY UTILITY ADJUSTMENTS NECESSARY WITH THE UTILITY COMPANIES AND THE ENGINEER BEFORE COMMENCING WITH DRAINAGE IMPROVEMENTS.
  - THE CONTRACTOR SHALL REPLACE ANY CURBING ALONG DRIVEWAY APRONS AND DRIVEWAYS DISTURBED OR REMOVED DURING CONSTRUCTION WITH EQUIVALENT CURBING AS APPROVED BY THE ENGINEER. THIS WORK SHALL BE CONSIDERED INCIDENTAL TO THE COST OF THE DRIVEWAY RAMP WORK AND SHALL NOT BE MEASURED FOR PAYMENT.
  - FOR THE SPECIFIED DRIVEWAYS:  
SEE SPECIAL PROVISIONS FOR DRIVEWAY RECONSTRUCTION TABLES.
  - THE LIMIT OF WORK CALLOUT AT INTERSECTION ROADWAYS REPRESENTS THE PAY LIMIT FOR EACH ROADWAY.
  - THE CONTRACTOR SHALL REGRADE AND REESTABLISH VEGETATION AT THE BACK OF THE PROPOSED SIDEWALK AND SIDEWALK RAMPS TO THE LIMITS SHOWN ON THE PLANS OR AS DIRECTED BY THE ENGINEER. THE CONTRACTOR SHALL PROTECT THE RIGHT OF WAY BOUNDARY DURING THE CONSTRUCTION OF THE SIDEWALK AND SIDEWALK RAMPS. ANY DAMAGE TO THE RIGHT OF WAY BOUNDARY SHALL BE REPAIRED AT THE CONTRACTOR'S EXPENSE.
  - SEE INTERSECTION GRADING PLANS FOR EDGE OF PAVEMENT ELEVATIONS NOT SHOWN ON THIS SHEET.
  - THE CONTRACTOR SHALL RESET FENCES THAT ARE AFFECTED BY THE CONSTRUCTION OF SIDEWALK AND SIDEWALK RAMPS. THE COST TO RESET FENCE SHALL BE PAID FOR UNDER THE VARIOUS RESET FENCE ITEMS.
  - THE CONTRACTOR SHALL PROTECT LANDSCAPED AREAS WITHIN THE LIMITS OF WORK WHERE POSSIBLE. LANDSCAPED AREAS THAT ARE DISTURBED DUE TO CONSTRUCTION ACTIVITIES SHALL BE RESTORED. THE COST TO RESTORE LANDSCAPED AREAS SHALL BE INCLUDED IN THE GENERAL COST OF WORK.

REV.	DATE	DESCRIPTION	SHEET. NO.

**HORIZONTAL**  
40 0 40  
4 0 4  
**VERTICAL**  
SCALE IN FEET

DESIGNER:  
JRE  
DRAFTER:  
TJM  
CHECKED BY:  
BAA  
APPROVED BY: SON

**vhb**  
Engineers Scientists Planners Designers  
ISSUED FOR CONSTRUCTION DATE: JANUARY, 2020

PROJECT TITLE:  
**CAMBRIDGE DRIVE NEIGHBORHOOD  
ROADWAY IMPROVEMENT PROJECT  
VARIOUS LOCATIONS**

CADD FILENAME: PLN-HOLLISTER-4241300.DWG

TOWN:  
**EAST HARTFORD, CONNECTICUT**

DRAWING TITLE:  
**CONSTRUCTION PLAN  
HOLLISTER DRIVE**

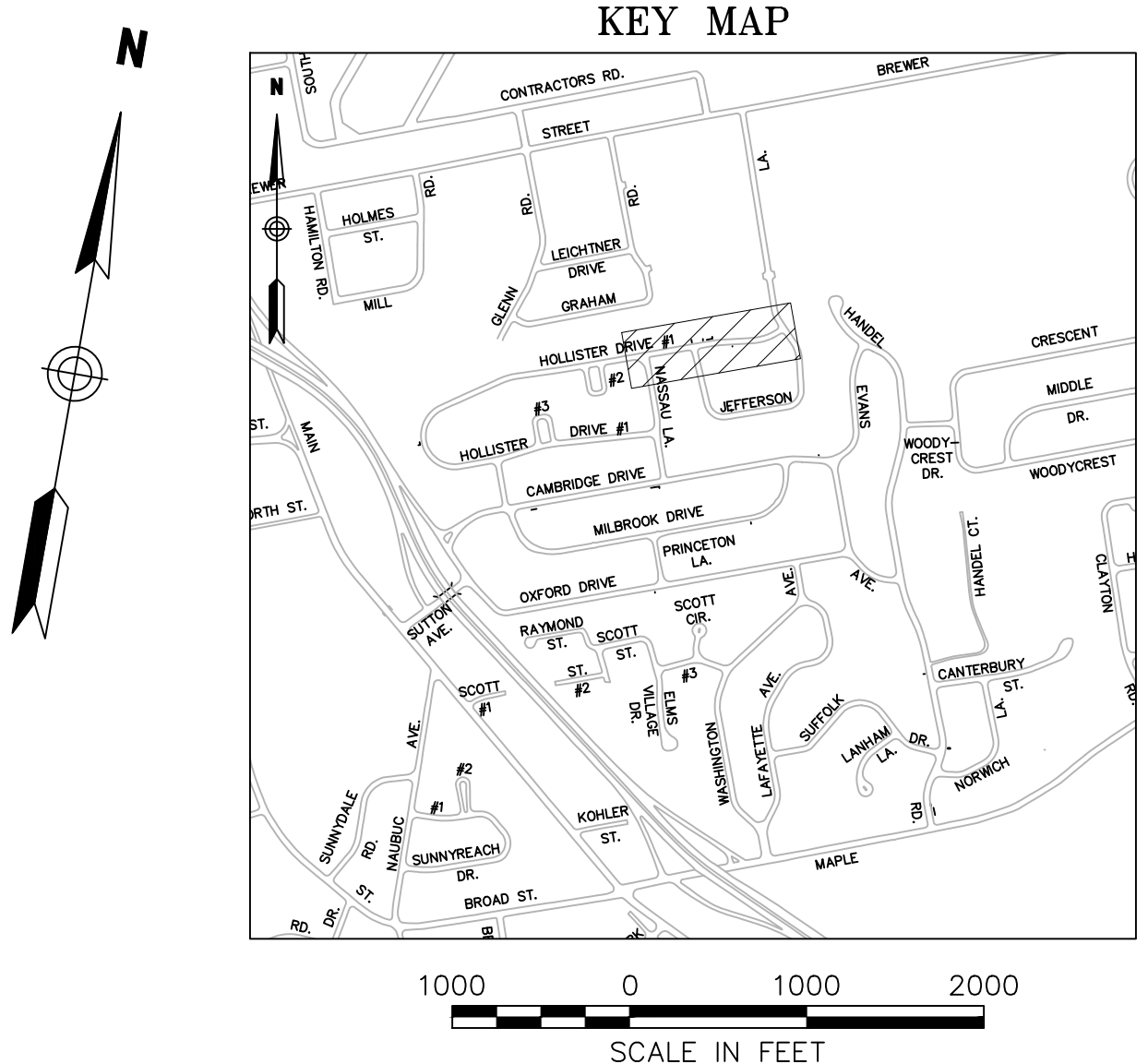
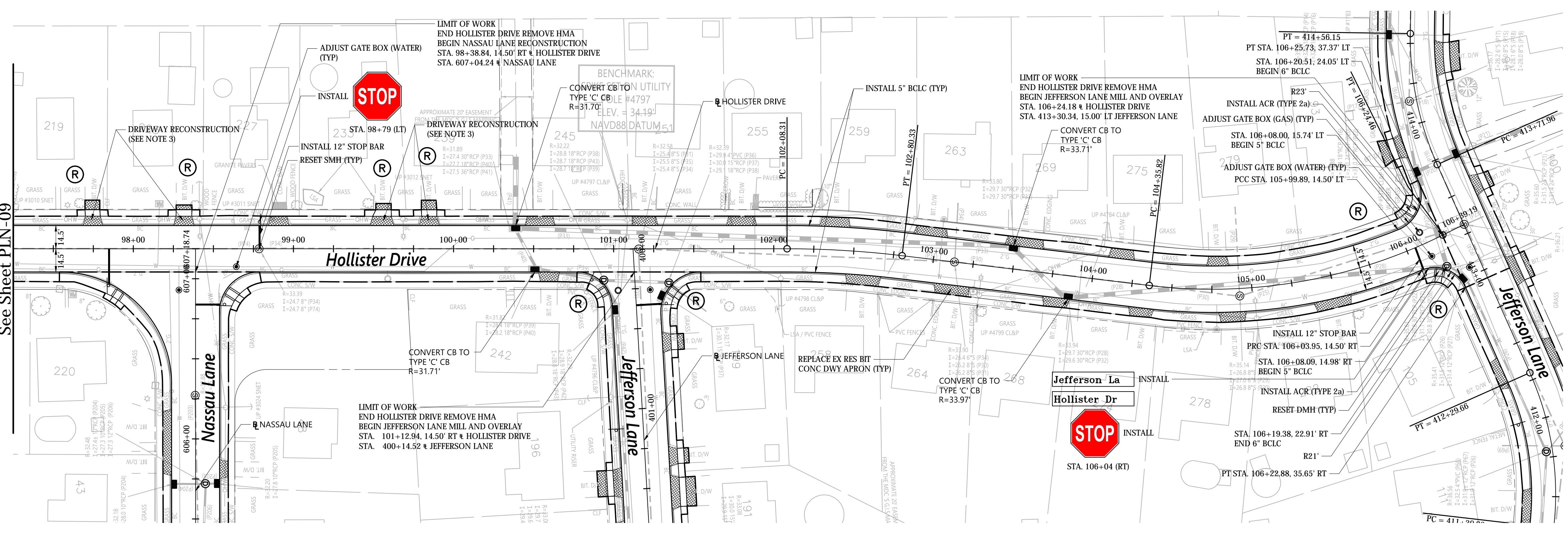
PROJECT NO.:  
**42413.00**

DRAWING NO.:  
**PLN-09**

SHEET NO.:  
**085 OF 294**

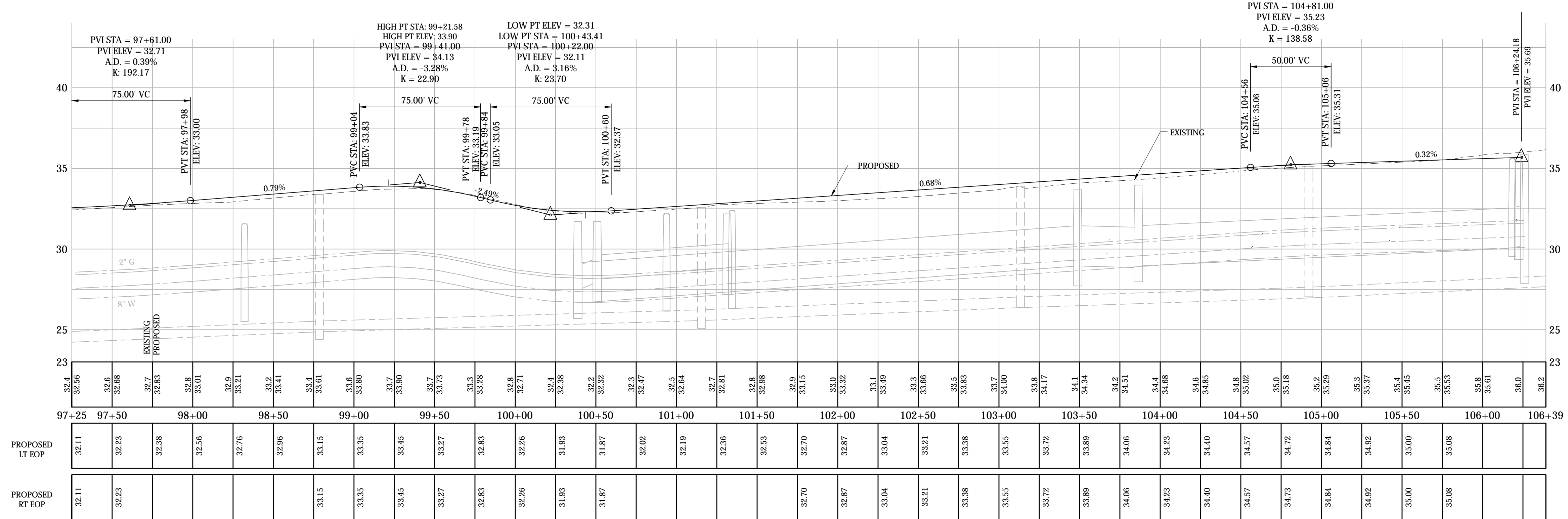
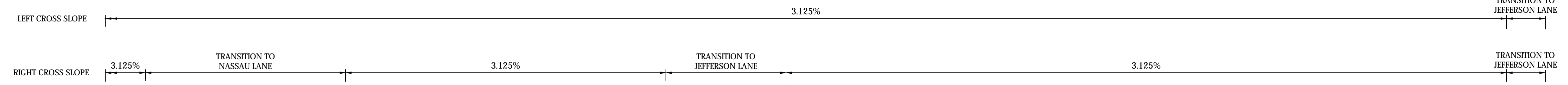


Matchline Sta. 97+25  
See Sheet PLN-09



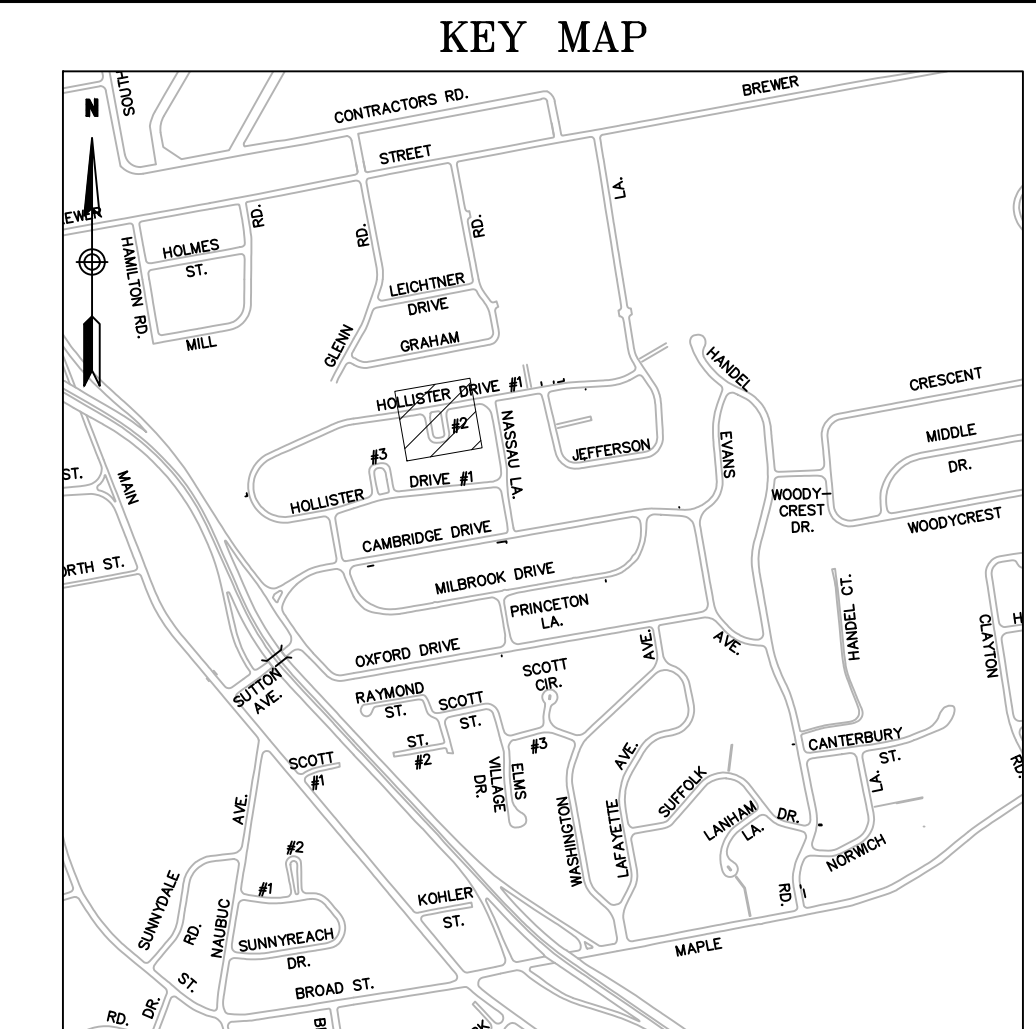
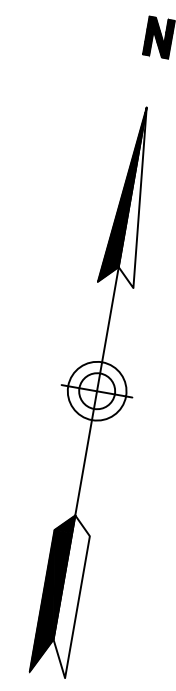
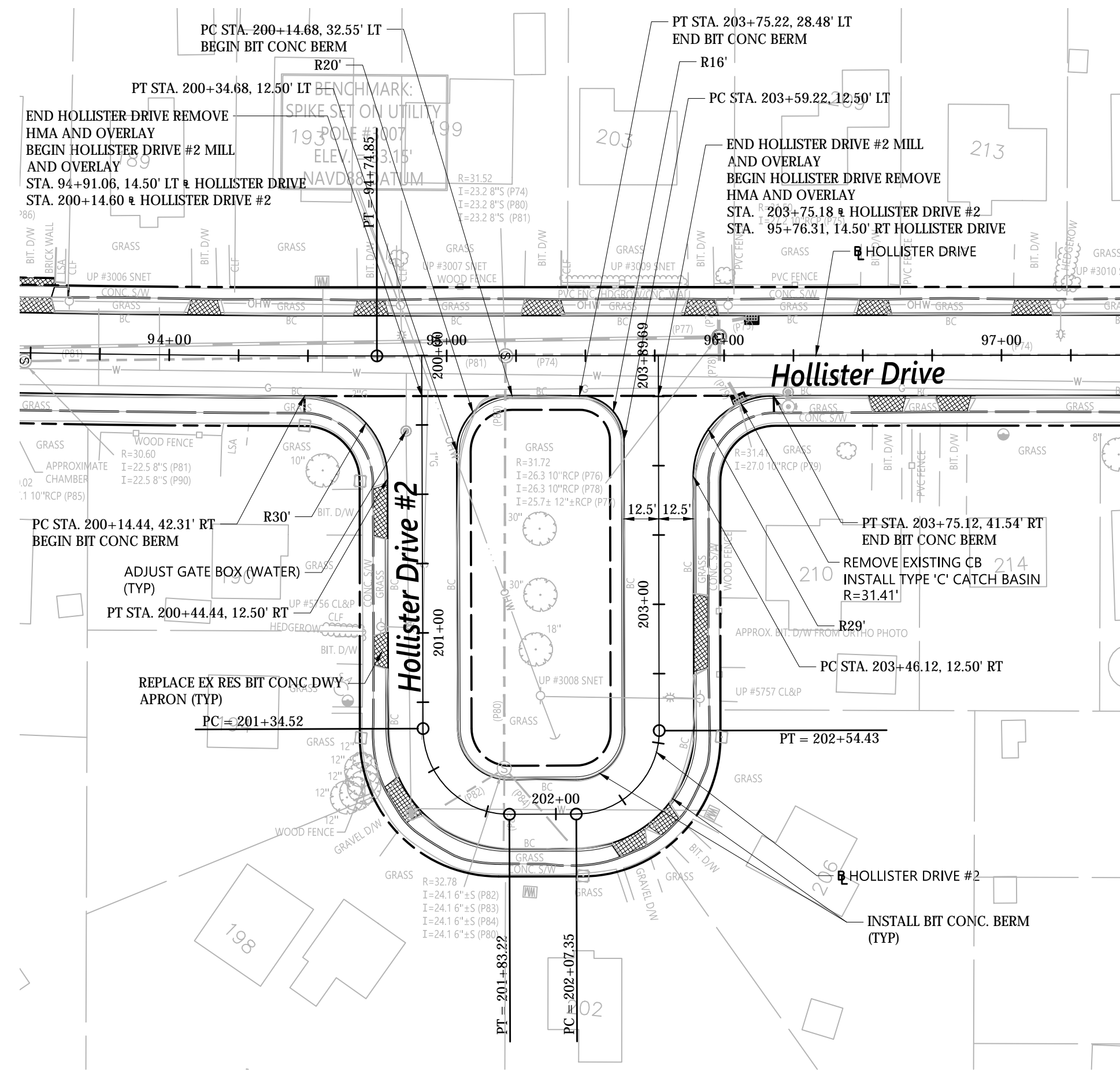
**LEGEND**

- REPLACE EX RES BIT CONC DWY APRON
- REPLACE EX COMM BIT CONC DWY APRON
- REPLACE EX CONC DWY APRON
- RIGHT OF ENTRY TO BE ACQUIRED (BY TOWN)



- NOTES:**
- THE CONTRACTOR SHALL COORDINATE AND EXCAVATE TEST PITS AT THE ANTICIPATED UTILITY CROSSING LOCATIONS WITH THE PROPOSED DRAINAGE STRUCTURES AND PIPES SEVEN DAYS PRIOR TO CONSTRUCTING THE DRAINAGE IMPROVEMENTS AS REQUIRED AND AS APPROVED BY THE ENGINEER. MEASUREMENTS TO THE SERVICES AND MAINS SHALL BE TAKEN AND PROVIDED TO THE ENGINEER TO DETERMINE ANY CONFLICTS. THE CONTRACTOR SHALL COORDINATE ANY UTILITY ADJUSTMENTS NECESSARY WITH THE UTILITY COMPANIES AND THE ENGINEER BEFORE COMMENCING WITH DRAINAGE IMPROVEMENTS.
  - THE CONTRACTOR SHALL REPLACE ANY CURBING ALONG DRIVEWAY APRONS AND DRIVEWAYS DISTURBED OR REMOVED DURING CONSTRUCTION WITH EQUIVALENT CURBING AS APPROVED BY THE ENGINEER. THIS WORK SHALL BE CONSIDERED INCIDENTAL TO THE COST OF THE DRIVEWAY RAMP WORK AND SHALL NOT BE MEASURED FOR PAYMENT.
  - FOR THE SPECIFIED DRIVEWAYS:  
SEE SPECIAL PROVISIONS FOR DRIVEWAY RECONSTRUCTION TABLES.
  - THE LIMIT OF WORK CALLOUT AT INTERSECTION ROADWAYS REPRESENTS THE PAY LIMIT FOR EACH ROADWAY.
  - THE CONTRACTOR SHALL REGRADE AND REESTABLISH VEGETATION AT THE BACK OF THE PROPOSED SIDEWALK AND SIDEWALK RAMPS TO THE LIMITS SHOWN ON THE PLANS OR AS DIRECTED BY THE ENGINEER. THE CONTRACTOR SHALL PROTECT THE RIGHT OF WAY BOUNDARY DURING THE CONSTRUCTION OF THE SIDEWALK AND SIDEWALK RAMPS. ANY DAMAGE TO THE RIGHT OF WAY BOUNDARY SHALL BE REPAIRED AT THE CONTRACTOR'S EXPENSE.
  - SEE INTERSECTION GRADING PLANS FOR EDGE OF PAVEMENT ELEVATIONS NOT SHOWN ON THIS SHEET.
  - THE CONTRACTOR SHALL RESET FENCES THAT ARE AFFECTED BY THE CONSTRUCTION OF SIDEWALK AND SIDEWALK RAMPS. THE COST TO RESET FENCE SHALL BE PAID FOR UNDER THE VARIOUS RESET FENCE ITEMS.
  - THE CONTRACTOR SHALL PROTECT LANDSCAPED AREAS WITHIN THE LIMITS OF WORK WHERE POSSIBLE. LANDSCAPED AREAS THAT ARE DISTURBED DUE TO CONSTRUCTION ACTIVITIES SHALL BE RESTORED. THE COST TO RESTORE LANDSCAPED AREAS SHALL BE INCLUDED IN THE GENERAL COST OF WORK.


	 HORIZONTAL SCALE IN FEET	 VERTICAL SCALE IN FEET	DESIGNER: JRE DRAFTER: TJM CHECKED BY: BAA APPROVED BY: SON	 Engineers Scientists Planners Designers ISSUED FOR CONSTRUCTION DATE: JANUARY, 2020	 PROJECT TITLE: <b>CAMBRIDGE DRIVE NEIGHBORHOOD ROADWAY IMPROVEMENT PROJECT VARIOUS LOCATIONS</b>	TOWN: EAST HARTFORD, CONNECTICUT DRAWING TITLE: <b>CONSTRUCTION PLAN HOLLISTER DRIVE</b>	PROJECT NO.: 42413.00 DRAWING NO.: PLN-10 SHEET NO.: 086 OF 294
--	------------------------------	----------------------------	--	--	---	---	--



1000 0 1000 2000  
SCALE IN FEET

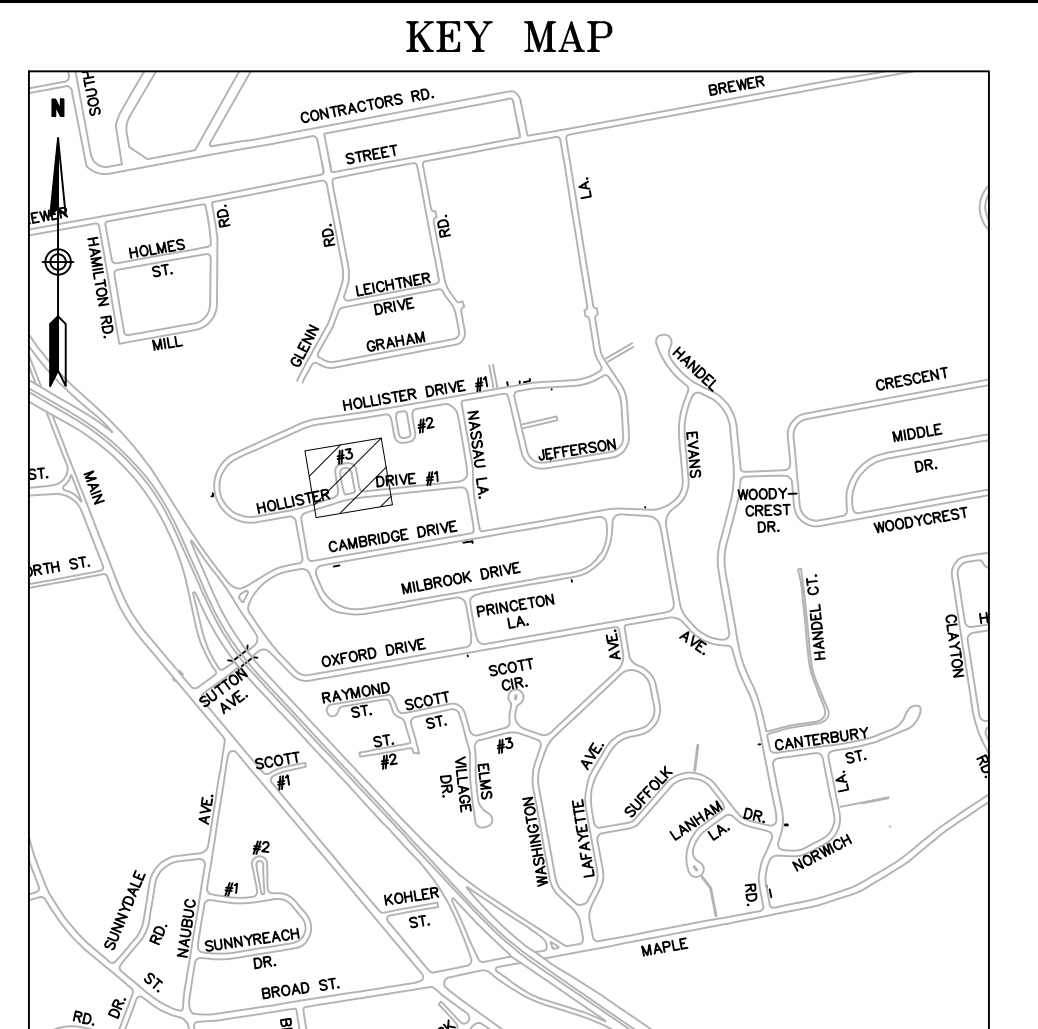
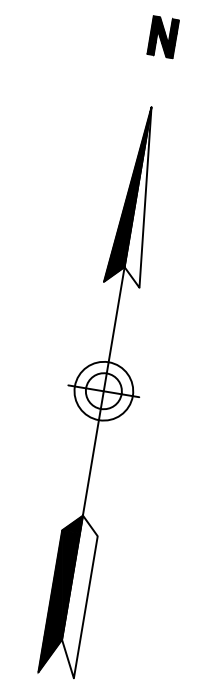
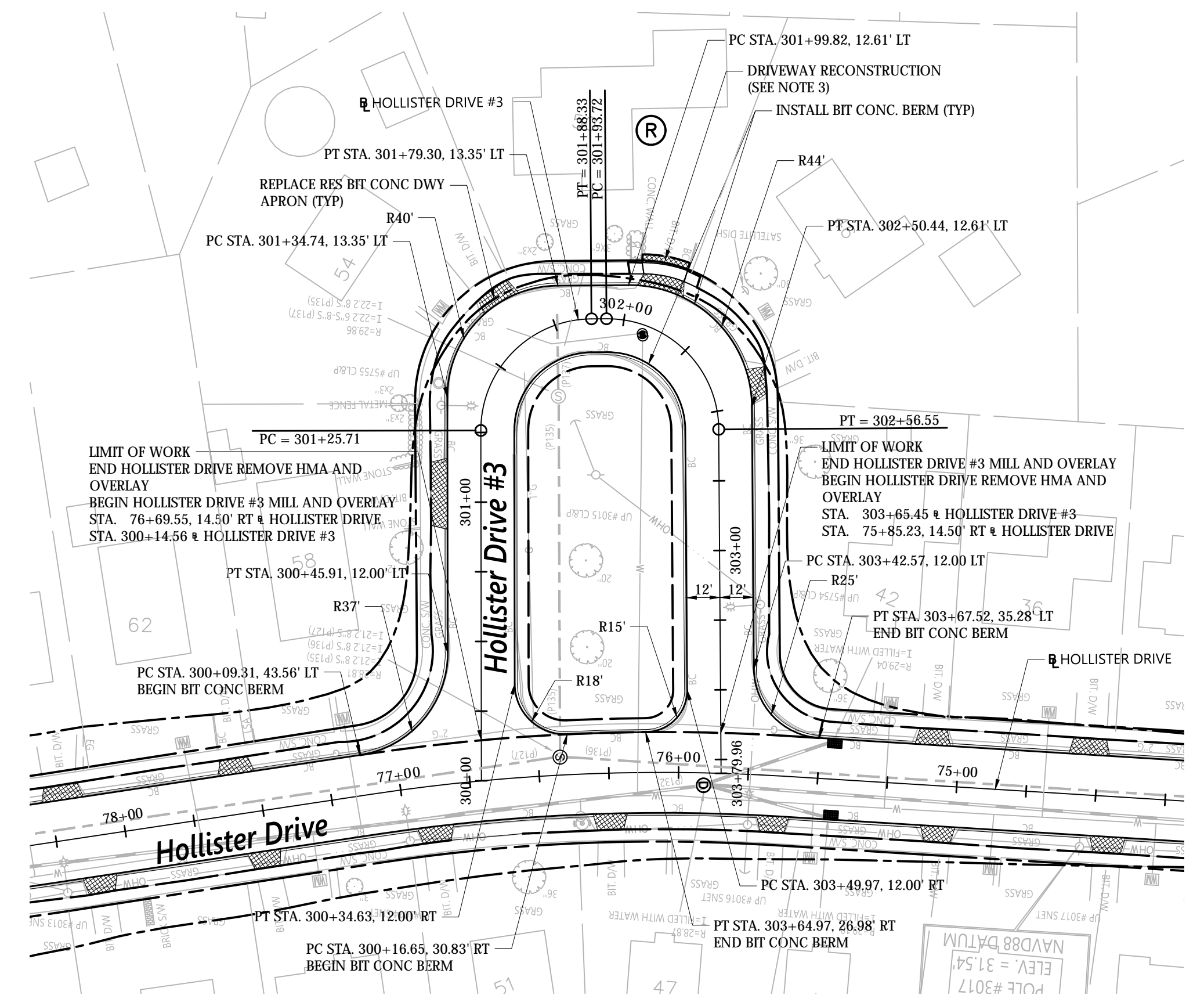
**LEGEND**

- REPLACE EX RES BIT CONC DWY APRON
- REPLACE EX COMM BIT CONC DWY APRON
- REPLACE EX CONC DWY APRON
- RIGHT OF ENTRY TO BE ACQUIRED (BY TOWN)



- NOTES:
1. THE CONTRACTOR SHALL COORDINATE AND EXCAVATE TEST PITS AT THE ANTICIPATED UTILITY CROSSING LOCATIONS WITH THE PROPOSED DRAINAGE STRUCTURES AND PIPES SEVEN DAYS PRIOR TO CONSTRUCTING THE DRAINAGE IMPROVEMENTS AS REQUIRED AND AS APPROVED BY THE ENGINEER. MEASUREMENTS TO THE SERVICES AND MAINS SHALL BE TAKEN AND PROVIDED TO THE ENGINEER TO DETERMINE ANY CONFLICTS. THE CONTRACTOR SHALL COORDINATE ANY UTILITY ADJUSTMENTS NECESSARY WITH THE UTILITY COMPANIES AND THE ENGINEER BEFORE COMMENCING WITH DRAINAGE IMPROVEMENTS.
  2. THE CONTRACTOR SHALL REPLACE ANY CURBING ALONG DRIVEWAY APRONS AND DRIVEWAYS DISTURBED OR REMOVED DURING CONSTRUCTION WITH EQUIVALENT CURBING AS APPROVED BY THE ENGINEER. THIS WORK SHALL BE CONSIDERED INCIDENTAL TO THE COST OF THE DRIVEWAY RAMP WORK AND SHALL NOT BE MEASURED FOR PAYMENT.
  3. FOR THE SPECIFIED DRIVEWAYS:  
SEE SPECIAL PROVISIONS FOR DRIVEWAY RECONSTRUCTION TABLES.
  4. THE LIMIT OF WORK CALLOUT AT INTERSECTION ROADWAYS REPRESENTS THE PAY LIMIT FOR EACH ROADWAY.
  5. THE CONTRACTOR SHALL REGRADE AND REESTABLISH VEGETATION AT THE BACK OF THE PROPOSED SIDEWALK AND SIDEWALK RAMPS TO THE LIMITS SHOWN ON THE PLANS OR AS DIRECTED BY THE ENGINEER. THE CONTRACTOR SHALL PROTECT THE RIGHT OF WAY BOUNDARY DURING THE CONSTRUCTION OF THE SIDEWALK AND SIDEWALK RAMPS. ANY DAMAGE TO THE RIGHT OF WAY BOUNDARY SHALL BE REPAIRED AT THE CONTRACTOR'S EXPENSE.
  6. SEE INTERSECTION GRADING PLANS FOR EDGE OF PAVEMENT ELEVATIONS NOT SHOWN ON THIS SHEET.
  7. THE CONTRACTOR SHALL RESET FENCES THAT ARE AFFECTED BY THE CONSTRUCTION OF SIDEWALK AND SIDEWALK RAMPS. THE COST TO RESET FENCE SHALL BE PAID FOR UNDER THE VARIOUS RESET FENCE ITEMS.
  8. THE CONTRACTOR SHALL PROTECT LANDSCAPED AREAS WITHIN THE LIMITS OF WORK WHERE POSSIBLE. LANDSCAPED AREAS THAT ARE DISTURBED DUE TO CONSTRUCTION ACTIVITIES SHALL BE RESTORED. THE COST TO RESTORE LANDSCAPED AREAS SHALL BE INCLUDED IN THE GENERAL COST OF WORK.

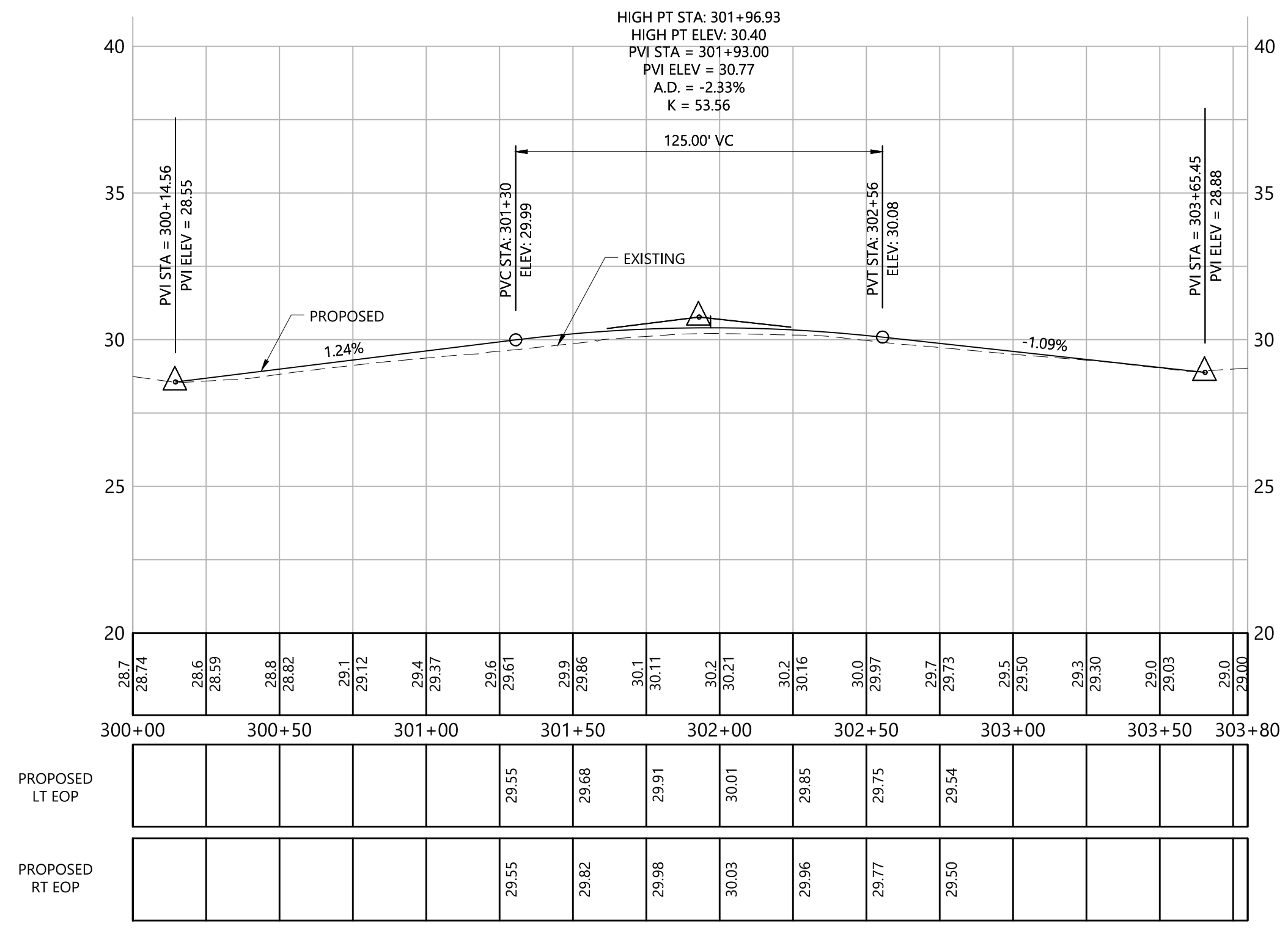
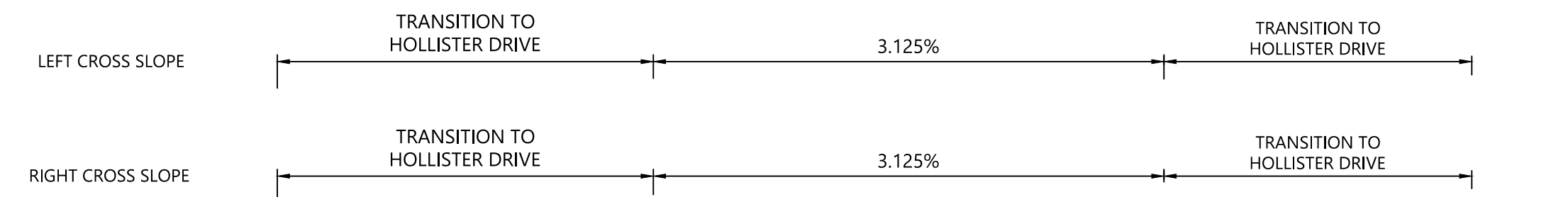
	  HORIZONTAL VERTICAL SCALE IN FEET	DESIGNER: JRE DRAFTER: TJM CHECKED BY: BAA APPROVED BY: SON	 Engineers Scientists Planners Designers ISSUED FOR CONSTRUCTION DATE: JANUARY, 2020
	 PROJECT TITLE: CAMBRIDGE DRIVE NEIGHBORHOOD ROADWAY IMPROVEMENT PROJECT VARIOUS LOCATIONS CADD FILENAME: PLN--HOLLISTER--2--4241300.DWG	TOWN: EAST HARTFORD, CONNECTICUT DRAWING TITLE: CONSTRUCTION PLAN HOLLISTER DRIVE #2	PROJECT NO.: 42413.00 DRAWING NO.: PLN-11 SHEET NO.: 087 OF 294



SCALE IN FEET

**LEGEND**

- REPLACE EX RES BIT CONC DWY APRON
- REPLACE EX COMM BIT CONC DWY APRON
- REPLACE EX CONC DWY APRON
- RIGHT OF ENTRY TO BE ACQUIRED (BY TOWN)



- NOTES:**
- THE CONTRACTOR SHALL COORDINATE AND EXCAVATE TEST PITS AT THE ANTICIPATED UTILITY CROSSING LOCATIONS WITH THE PROPOSED DRAINAGE STRUCTURES AND PIPES SEVEN DAYS PRIOR TO CONSTRUCTING THE DRAINAGE IMPROVEMENTS AS REQUIRED AND AS APPROVED BY THE ENGINEER. MEASUREMENTS TO THE SERVICES AND MAINS SHALL BE TAKEN AND PROVIDED TO THE ENGINEER TO DETERMINE ANY CONFLICTS. THE CONTRACTOR SHALL COORDINATE ANY UTILITY ADJUSTMENTS NECESSARY WITH THE UTILITY COMPANIES AND THE ENGINEER BEFORE COMMENCING WITH DRAINAGE IMPROVEMENTS.
  - THE CONTRACTOR SHALL REPLACE ANY CURBING ALONG DRIVEWAY APRONS AND DRIVEWAYS DISTURBED OR REMOVED DURING CONSTRUCTION WITH EQUIVALENT CURBING AS APPROVED BY THE ENGINEER. THIS WORK SHALL BE CONSIDERED INCIDENTAL TO THE COST OF THE DRIVEWAY RAMP WORK AND SHALL NOT BE MEASURED FOR PAYMENT.
  - FOR THE SPECIFIED DRIVEWAYS:  
SEE SPECIAL PROVISIONS FOR DRIVEWAY RECONSTRUCTION TABLES.
  - THE LIMIT OF WORK CALLOUT AT INTERSECTION ROADWAYS REPRESENTS THE PAY LIMIT FOR EACH ROADWAY.
  - THE CONTRACTOR SHALL REGRADE AND REESTABLISH VEGETATION AT THE BACK OF THE PROPOSED SIDEWALK AND SIDEWALK RAMPS TO THE LIMITS SHOWN ON THE PLANS OR AS DIRECTED BY THE ENGINEER. THE CONTRACTOR SHALL PROTECT THE RIGHT OF WAY BOUNDARY DURING THE CONSTRUCTION OF THE SIDEWALK AND SIDEWALK RAMPS. ANY DAMAGE TO THE RIGHT OF WAY BOUNDARY SHALL BE REPAIRED AT THE CONTRACTOR'S EXPENSE.
  - SEE INTERSECTION GRADING PLANS FOR EDGE OF PAVEMENT ELEVATIONS NOT SHOWN ON THIS SHEET.
  - THE CONTRACTOR SHALL RESET FENCES THAT ARE AFFECTED BY THE CONSTRUCTION OF SIDEWALK AND SIDEWALK RAMPS. THE COST TO RESET FENCE SHALL BE PAID FOR UNDER THE VARIOUS RESET FENCE ITEMS.
  - THE CONTRACTOR SHALL PROTECT LANDSCAPED AREAS WITHIN THE LIMITS OF WORK WHERE POSSIBLE. LANDSCAPED AREAS THAT ARE DISTURBED DUE TO CONSTRUCTION ACTIVITIES SHALL BE RESTORED. THE COST TO RESTORE LANDSCAPED AREAS SHALL BE INCLUDED IN THE GENERAL COST OF WORK.

REV.	DATE	DESCRIPTION	SHEET. NO.

HORIZONTAL SCALE IN FEET: 1" = 40'

VERTICAL SCALE IN FEET: 1" = 4'

DESIGNER: JRE  
 DRAFTER: TJM  
 CHECKED BY: BAA  
 APPROVED BY: SON

**vhb**  
 Engineers Scientists Planners Designers

ISSUED FOR CONSTRUCTION DATE: JANUARY, 2020

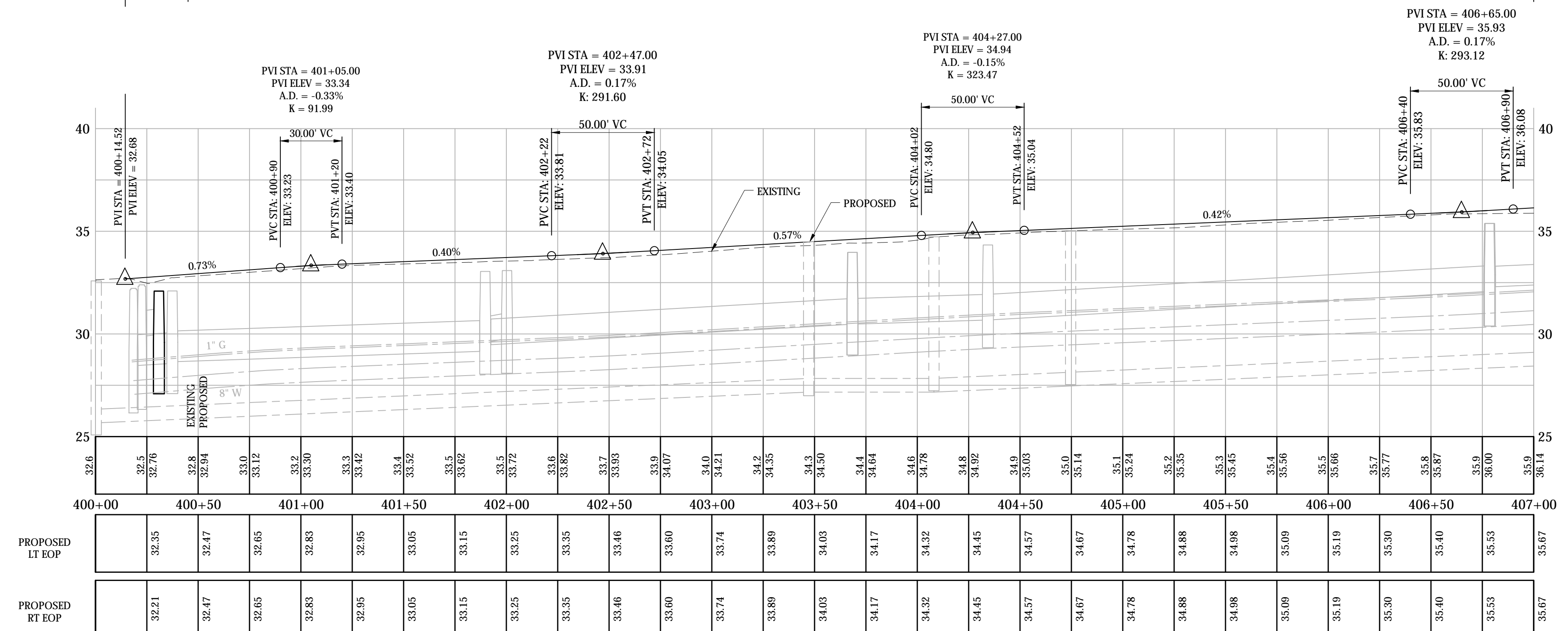

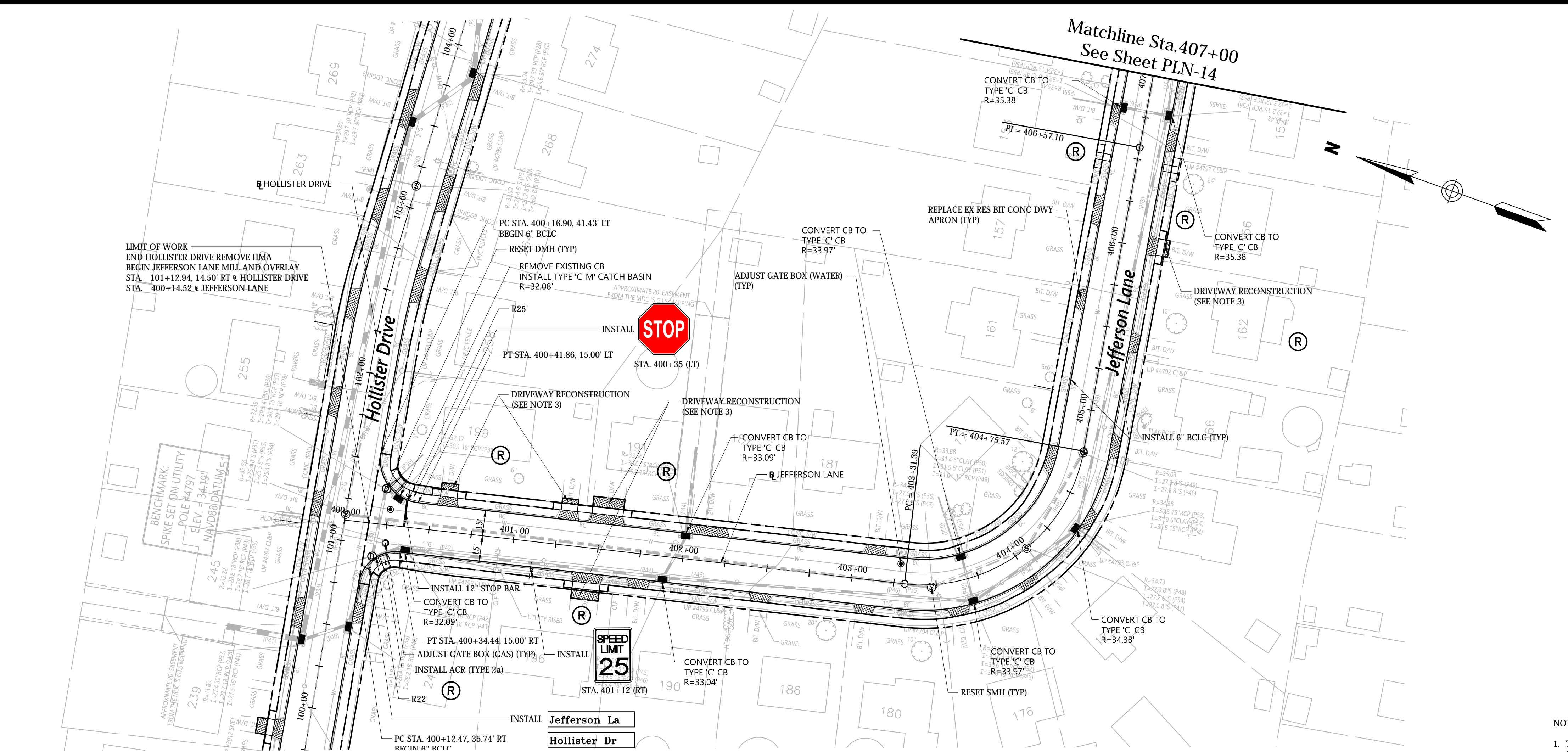
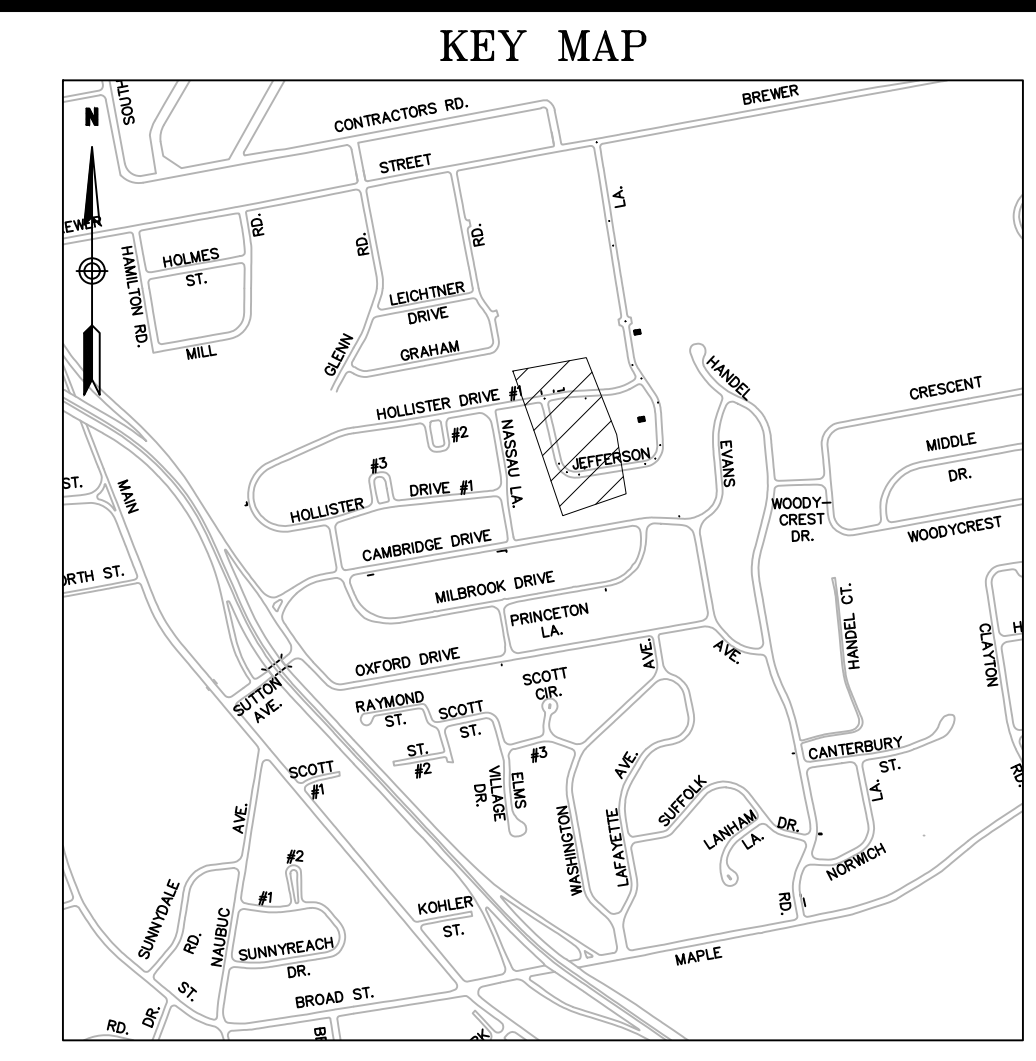
PROJECT TITLE:  
**CAMBRIDGE DRIVE NEIGHBORHOOD ROADWAY IMPROVEMENT PROJECT VARIOUS LOCATIONS**

CADD FILENAME: PLN--HOLLISTER--3--4241300.DWG

TOWN:  
**EAST HARTFORD, CONNECTICUT**

DRAWING TITLE:  
**CONSTRUCTION PLAN HOLLISTER DRIVE #3**

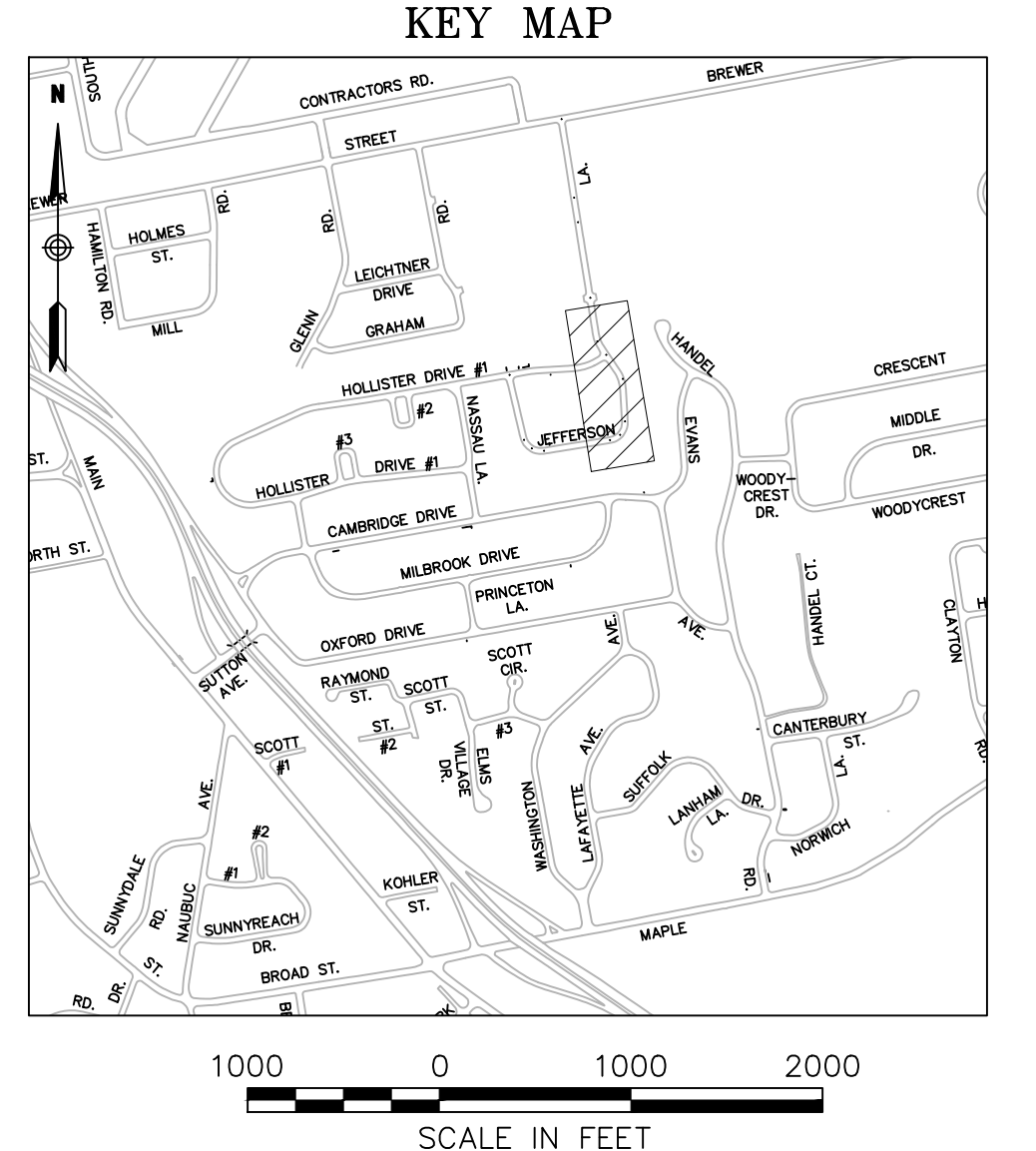
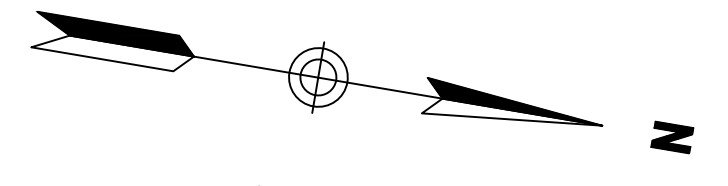
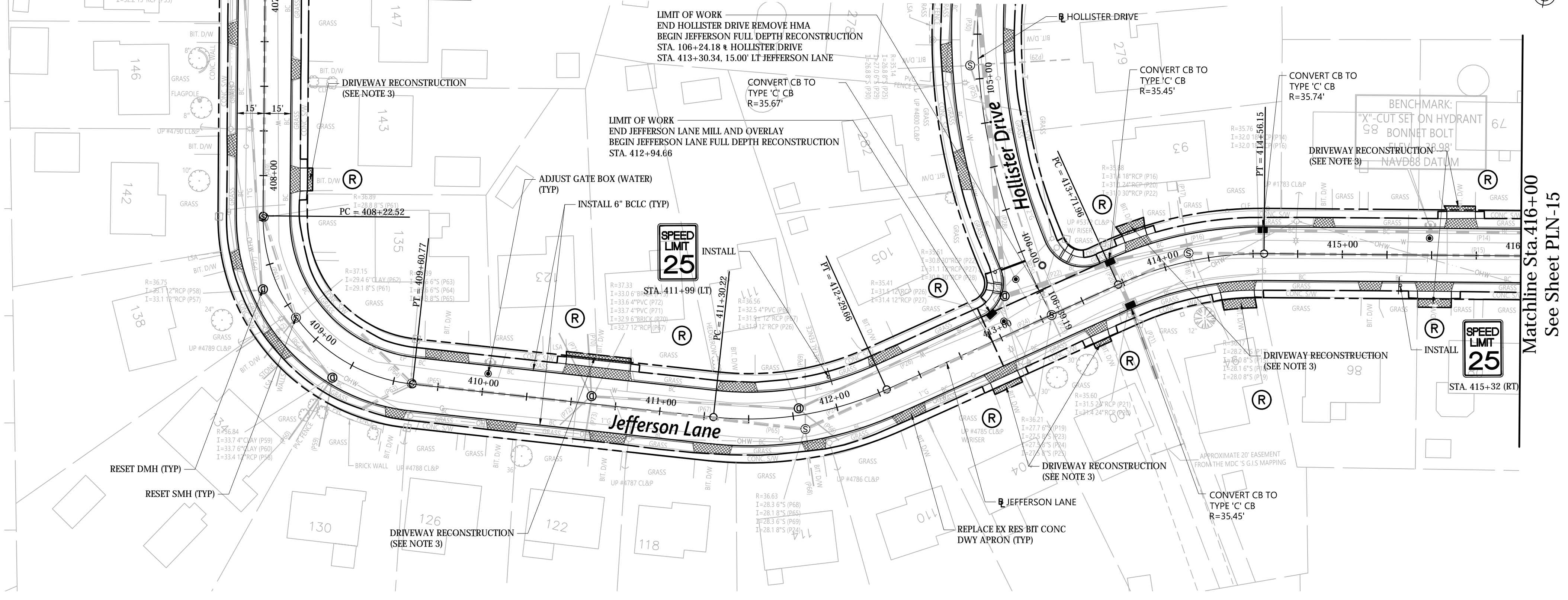
PROJECT NO.: **42413.00**  
 DRAWING NO.: **PLN-12**  
 SHEET NO.: **088 OF 294**



- NOTES:
- THE CONTRACTOR SHALL COORDINATE AND EXCAVATE TEST PITS AT THE ANTICIPATED UTILITY CROSSING LOCATIONS WITH THE PROPOSED DRAINAGE STRUCTURES AND PIPES SEVEN DAYS PRIOR TO CONSTRUCTING THE DRAINAGE IMPROVEMENTS AS REQUIRED AND AS APPROVED BY THE ENGINEER. MEASUREMENTS TO THE SERVICES AND MAINS SHALL BE TAKEN AND PROVIDED TO THE ENGINEER TO DETERMINE ANY CONFLICTS. THE CONTRACTOR SHALL COORDINATE ANY UTILITY ADJUSTMENTS NECESSARY WITH THE UTILITY COMPANIES AND THE ENGINEER BEFORE COMMENCING WITH DRAINAGE IMPROVEMENTS.
  - THE CONTRACTOR SHALL REPLACE ANY CURBING ALONG DRIVEWAY APRONS AND DRIVEWAYS DISTURBED OR REMOVED DURING CONSTRUCTION WITH EQUIVALENT CURBING AS APPROVED BY THE ENGINEER. THIS WORK SHALL BE CONSIDERED INCIDENTAL TO THE COST OF THE DRIVEWAY RAMP WORK AND SHALL NOT BE MEASURED FOR PAYMENT.
  - FOR THE SPECIFIED DRIVEWAYS:  
SEE SPECIAL PROVISIONS FOR DRIVEWAY RECONSTRUCTION TABLES.
  - THE LIMIT OF WORK CALLOUT AT INTERSECTION ROADWAYS REPRESENTS THE PAY LIMIT FOR EACH ROADWAY.
  - THE CONTRACTOR SHALL REGRADE AND REESTABLISH VEGETATION AT THE BACK OF THE PROPOSED SIDEWALK AND SIDEWALK RAMPS TO THE LIMITS SHOWN ON THE PLANS OR AS DIRECTED BY THE ENGINEER. THE CONTRACTOR SHALL PROTECT THE RIGHT OF WAY BOUNDARY DURING THE CONSTRUCTION OF THE SIDEWALK AND SIDEWALK RAMPS. ANY DAMAGE TO THE RIGHT OF WAY BOUNDARY SHALL BE REPAIRED AT THE CONTRACTOR'S EXPENSE.
  - SEE INTERSECTION GRADING PLANS FOR EDGE OF PAVEMENT ELEVATIONS NOT SHOWN ON THIS SHEET.
  - THE CONTRACTOR SHALL RESET FENCES THAT ARE AFFECTED BY THE CONSTRUCTION OF SIDEWALK AND SIDEWALK RAMPS. THE COST TO RESET FENCE SHALL BE PAID FOR UNDER THE VARIOUS RESET FENCE ITEMS.
  - THE CONTRACTOR SHALL PROTECT LANDSCAPED AREAS WITHIN THE LIMITS OF WORK WHERE POSSIBLE. LANDSCAPED AREAS THAT ARE DISTURBED DUE TO CONSTRUCTION ACTIVITIES SHALL BE RESTORED. THE COST TO RESTORE LANDSCAPED AREAS SHALL BE INCLUDED IN THE GENERAL COST OF WORK.

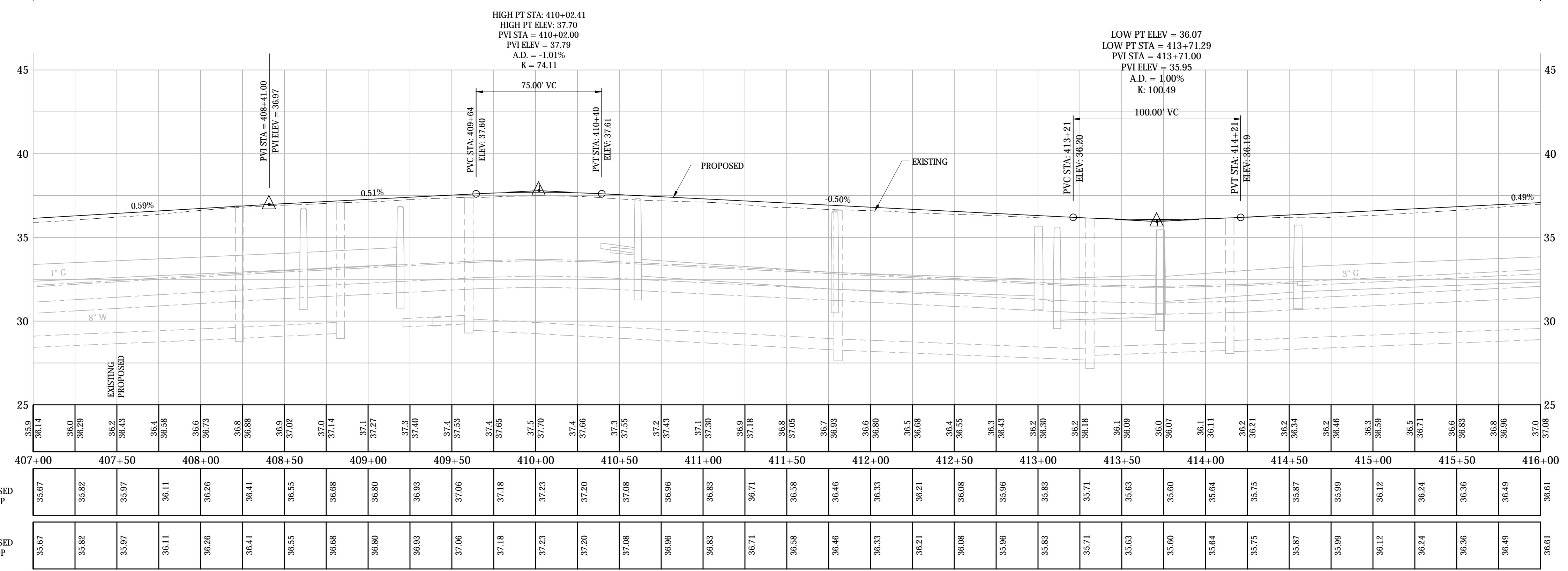

REV. DATE DESCRIPTION REVISIONS SHEET NO.	HORIZONTAL SCALE IN FEET 40 0 40 VERTICAL SCALE IN FEET 4 0 4	DESIGNER: JRE	PROJECT TITLE: <b>CAMBRIDGE DRIVE NEIGHBORHOOD ROADWAY IMPROVEMENT PROJECT VARIOUS LOCATIONS</b>	TOWN: EAST HARTFORD, CONNECTICUT	PROJECT NO.: 42413.00
		DRAFTER: TJM		DRAWING TITLE: CONSTRUCTION PLAN JEFFERSON LANE	DRAWING NO.: PLN-13
		CHECKED BY: BAA	ISSUED FOR CONSTRUCTION	DATE: JANUARY, 2020	SHEET NO.: 089 OF 294
		APPROVED BY: SON	ENGINEERS SCIENTISTS PLANNERS DESIGNERS	CADD FILENAME: PLN--JEFFERSON--4241300.DWG	

Matchline Sta.407+00  
See Sheet PLN-13



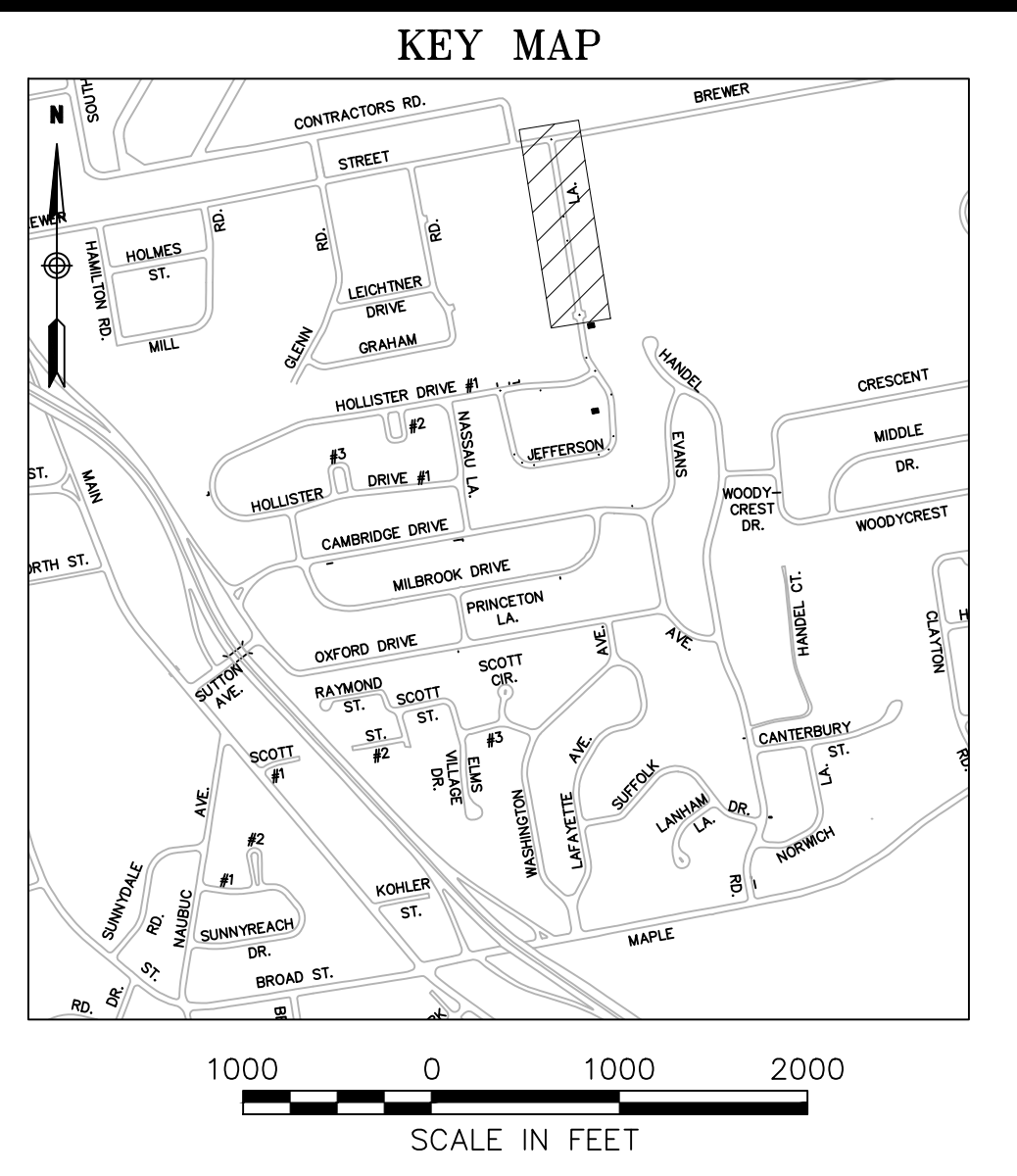
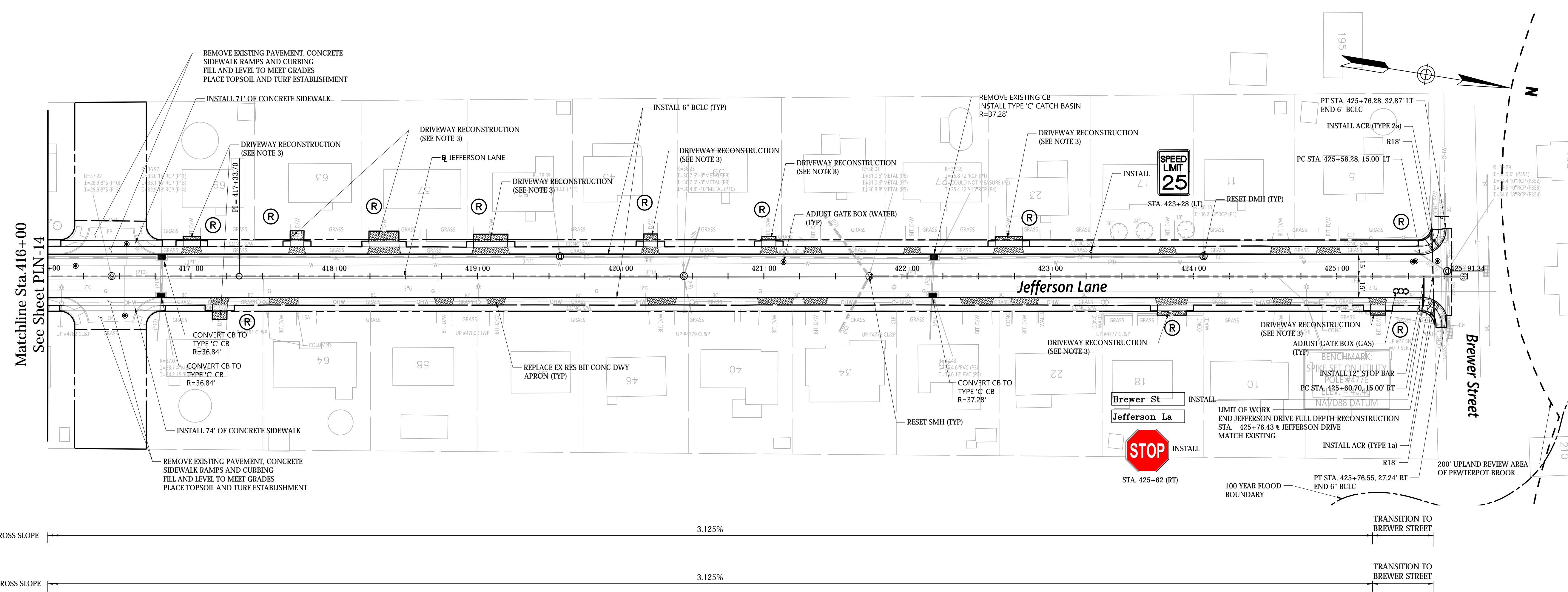
**LEGEND**

- REPLACE EX RES BIT CONC DWY APRON
- REPLACE EX COMM BIT CONC DWY APRON
- REPLACE EX CONC DWY APRON
- RIGHT OF ENTRY TO BE ACQUIRED (BY TOWN)

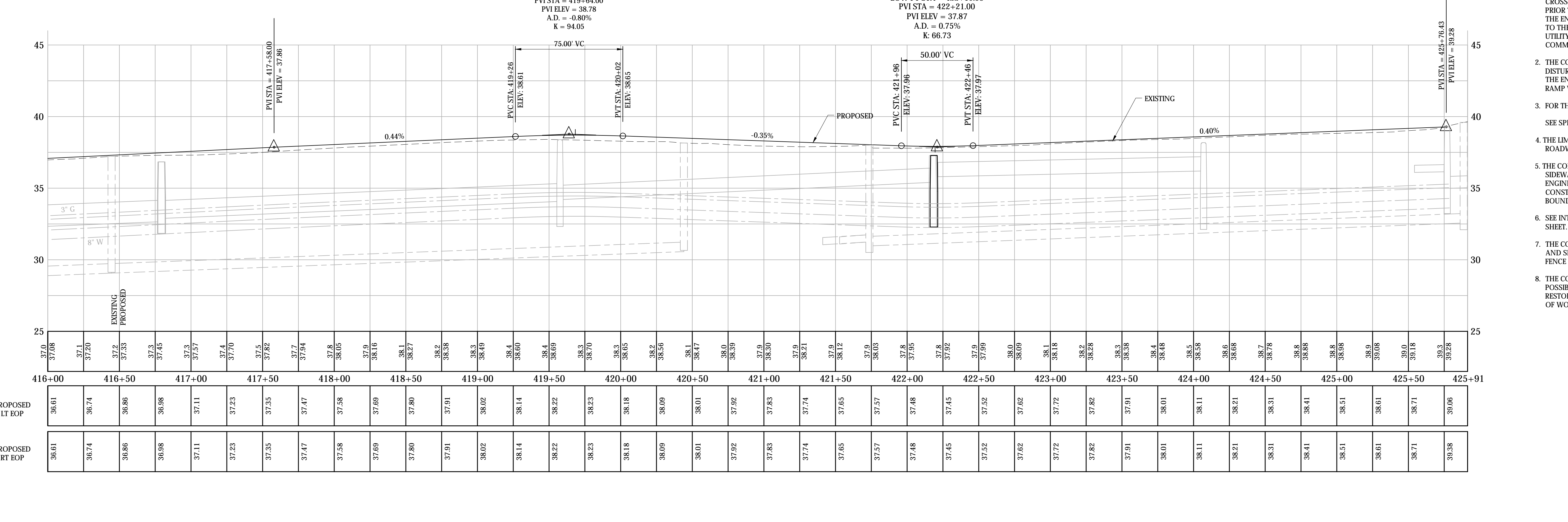


- NOTES:
- THE CONTRACTOR SHALL COORDINATE AND EXCAVATE TEST PITS AT THE ANTICIPATED UTILITY CROSSING LOCATIONS WITH THE PROPOSED DRAINAGE STRUCTURES AND PIPES SEVEN DAYS PRIOR TO CONSTRUCTING THE DRAINAGE IMPROVEMENTS AS REQUIRED AND AS APPROVED BY THE ENGINEER. MEASUREMENTS TO THE SERVICES AND MAINS SHALL BE TAKEN AND PROVIDED TO THE ENGINEER TO DETERMINE ANY CONFLICTS. THE CONTRACTOR SHALL COORDINATE ANY UTILITY ADJUSTMENTS NECESSARY WITH THE UTILITY COMPANIES AND THE ENGINEER BEFORE COMMENCING WITH DRAINAGE IMPROVEMENTS.
  - THE CONTRACTOR SHALL REPLACE ANY CURBING ALONG DRIVEWAY APRONS AND DRIVEWAYS DISTURBED OR REMOVED DURING CONSTRUCTION WITH EQUIVALENT CURBING AS APPROVED BY THE ENGINEER. THIS WORK SHALL BE CONSIDERED INCIDENTAL TO THE COST OF THE DRIVEWAY RAMP WORK AND SHALL NOT BE MEASURED FOR PAYMENT.
  - FOR THE SPECIFIED DRIVEWAYS:  
SEE SPECIAL PROVISIONS FOR DRIVEWAY RECONSTRUCTION TABLES.
  - THE LIMIT OF WORK CALLOUT AT INTERSECTION ROADWAYS REPRESENTS THE PAY LIMIT FOR EACH ROADWAY.
  - THE CONTRACTOR SHALL REGRADE AND REESTABLISH VEGETATION AT THE BACK OF THE PROPOSED SIDEWALK AND SIDEWALK RAMPS TO THE LIMITS SHOWN ON THE PLANS OR AS DIRECTED BY THE ENGINEER. THE CONTRACTOR SHALL PROTECT THE RIGHT OF WAY BOUNDARY DURING THE CONSTRUCTION OF THE SIDEWALK AND SIDEWALK RAMPS. ANY DAMAGE TO THE RIGHT OF WAY BOUNDARY SHALL BE REPAIRED AT THE CONTRACTOR'S EXPENSE.
  - SEE INTERSECTION GRADING PLANS FOR EDGE OF PAVEMENT ELEVATIONS NOT SHOWN ON THIS SHEET.
  - THE CONTRACTOR SHALL RESET FENCES THAT ARE AFFECTED BY THE CONSTRUCTION OF SIDEWALK AND SIDEWALK RAMPS. THE COST TO RESET FENCE SHALL BE PAID FOR UNDER THE VARIOUS RESET FENCE ITEMS.
  - THE CONTRACTOR SHALL PROTECT LANDSCAPED AREAS WITHIN THE LIMITS OF WORK WHERE POSSIBLE. LANDSCAPED AREAS THAT ARE DISTURBED DUE TO CONSTRUCTION ACTIVITIES SHALL BE RESTORED. THE COST TO RESTORE LANDSCAPED AREAS SHALL BE INCLUDED IN THE GENERAL COST OF WORK.

<p>DESIGNER: JRE</p> <p>DRAFTER: TJM</p> <p>CHECKED BY: BAA</p> <p>APPROVED BY: SON</p>	<p>ISSUED FOR CONSTRUCTION</p> <p>DATE: JANUARY, 2020</p>	<p>PROJECT TITLE: <b>CAMBRIDGE DRIVE NEIGHBORHOOD ROADWAY IMPROVEMENT PROJECT VARIOUS LOCATIONS</b></p> <p>CADD FILENAME: PLN--JEFFERSON--4241300.DWG</p>	<p>TOWN: <b>EAST HARTFORD, CONNECTICUT</b></p> <p>DRAWING TITLE: <b>CONSTRUCTION PLAN JEFFERSON LANE</b></p>
<p>PROJECT NO.: <b>42413.00</b></p> <p>DRAWING NO.: <b>PLN-14</b></p> <p>SHEET NO.: <b>090 OF 294</b></p>			



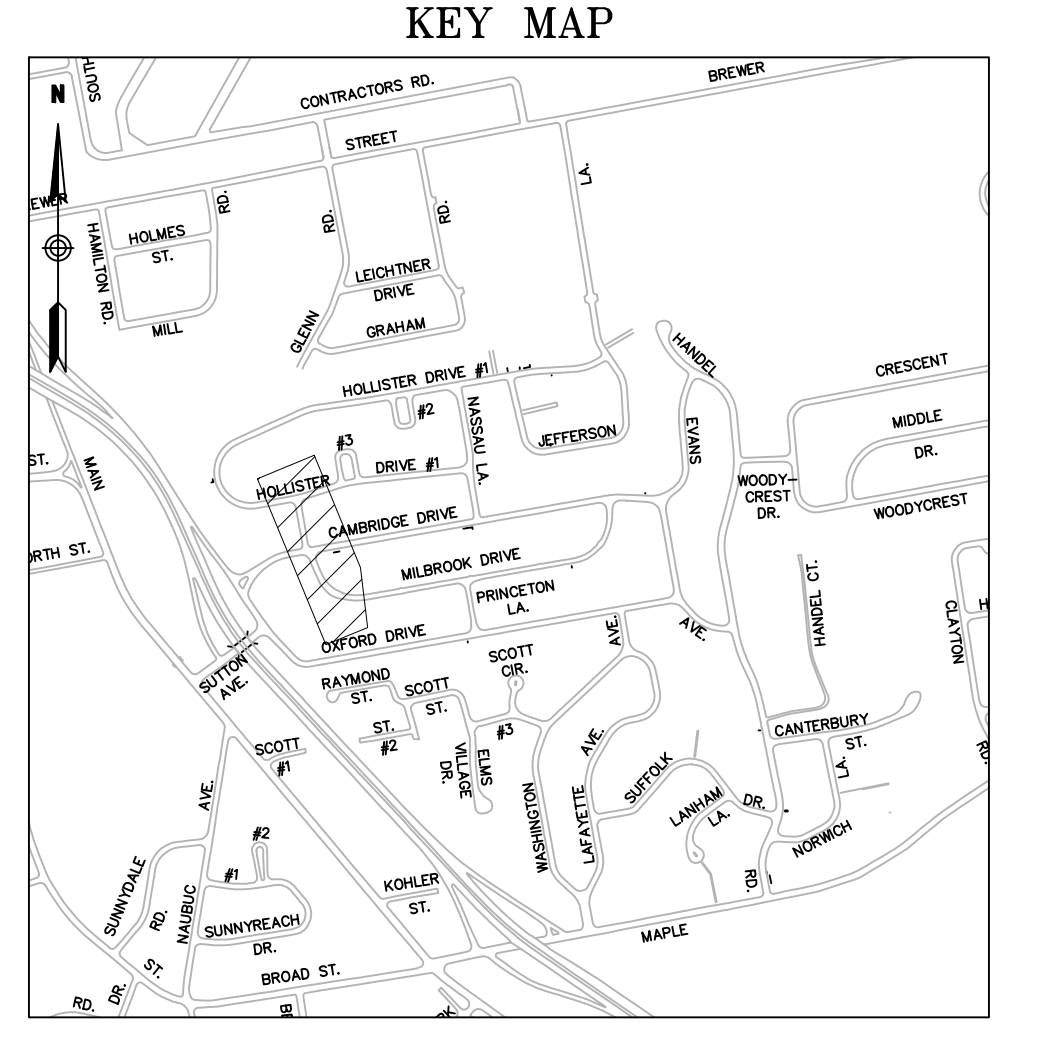
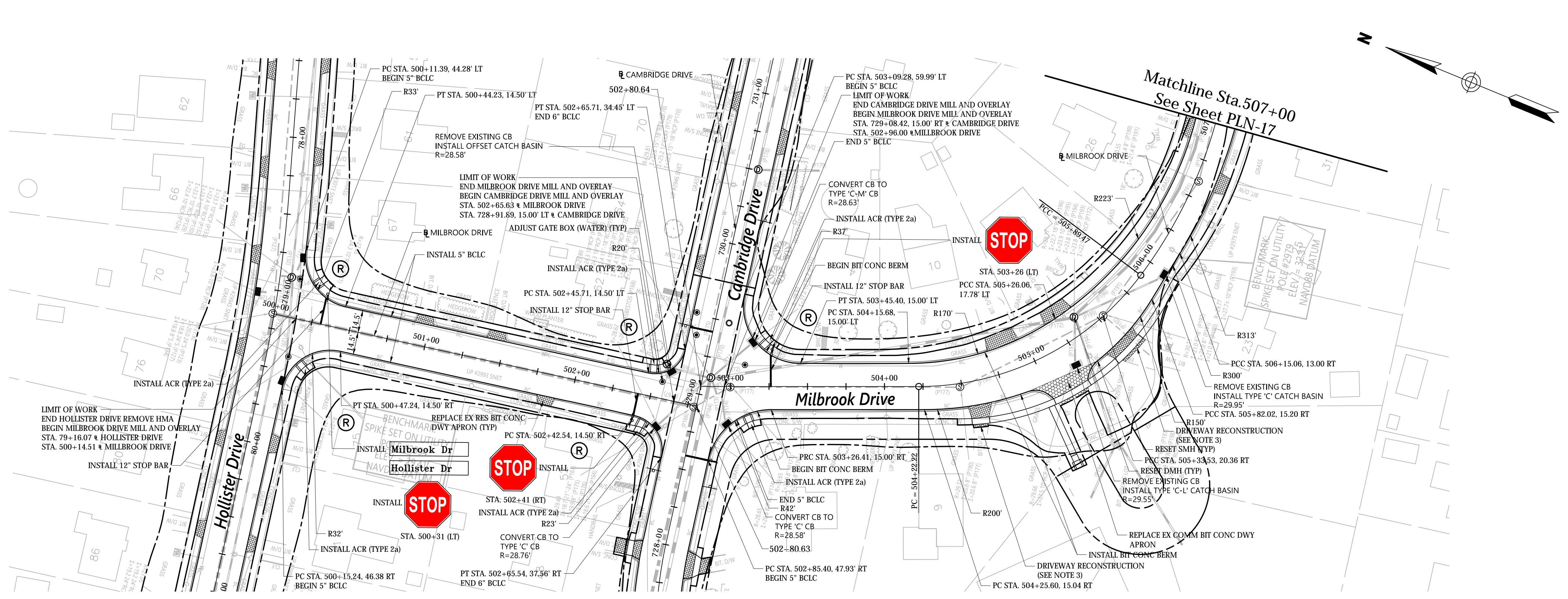
LEFT CROSS SLOPE: 3.125%  
 RIGHT CROSS SLOPE: 3.125%



- LEGEND**
- REPLACE EX RES BIT CONC DWY APRON
  - REPLACE EX COMM BIT CONC DWY APRON
  - REPLACE EX CONC DWY APRON
  - RIGHT OF ENTRY TO BE ACQUIRED (BY TOWN)

- NOTES:**
- THE CONTRACTOR SHALL COORDINATE AND EXCAVATE TEST PITS AT THE ANTICIPATED UTILITY CROSSING LOCATIONS WITH THE PROPOSED DRAINAGE STRUCTURES AND PIPES SEVEN DAYS PRIOR TO CONSTRUCTING THE DRAINAGE IMPROVEMENTS AS REQUIRED AND AS APPROVED BY THE ENGINEER. MEASUREMENTS TO THE SERVICES AND MAINS SHALL BE TAKEN AND PROVIDED TO THE ENGINEER TO DETERMINE ANY CONFLICTS. THE CONTRACTOR SHALL COORDINATE ANY UTILITY ADJUSTMENTS NECESSARY WITH THE UTILITY COMPANIES AND THE ENGINEER BEFORE COMMENCING WITH DRAINAGE IMPROVEMENTS.
  - THE CONTRACTOR SHALL REPLACE ANY CURBING ALONG DRIVEWAY APRONS AND DRIVEWAYS DISTURBED OR REMOVED DURING CONSTRUCTION WITH EQUIVALENT CURBING AS APPROVED BY THE ENGINEER. THIS WORK SHALL BE CONSIDERED INCIDENTAL TO THE COST OF THE DRIVEWAY RAMP WORK AND SHALL NOT BE MEASURED FOR PAYMENT.
  - FOR THE SPECIFIED DRIVEWAYS:  
SEE SPECIAL PROVISIONS FOR DRIVEWAY RECONSTRUCTION TABLES.
  - THE LIMIT OF WORK CALLOUT AT INTERSECTION ROADWAYS REPRESENTS THE PAY LIMIT FOR EACH ROADWAY.
  - THE CONTRACTOR SHALL REGRADE AND REESTABLISH VEGETATION AT THE BACK OF THE PROPOSED SIDEWALK AND SIDEWALK RAMPS TO THE LIMITS SHOWN ON THE PLANS OR AS DIRECTED BY THE ENGINEER. THE CONTRACTOR SHALL PROTECT THE RIGHT OF WAY BOUNDARY DURING THE CONSTRUCTION OF THE SIDEWALK AND SIDEWALK RAMPS. ANY DAMAGE TO THE RIGHT OF WAY BOUNDARY SHALL BE REPAIRED AT THE CONTRACTOR'S EXPENSE.
  - SEE INTERSECTION GRADING PLANS FOR EDGE OF PAVEMENT ELEVATIONS NOT SHOWN ON THIS SHEET.
  - THE CONTRACTOR SHALL RESET FENCES THAT ARE AFFECTED BY THE CONSTRUCTION OF SIDEWALK AND SIDEWALK RAMPS. THE COST TO RESET FENCE SHALL BE PAID FOR UNDER THE VARIOUS RESET FENCE ITEMS.
  - THE CONTRACTOR SHALL PROTECT LANDSCAPED AREAS WITHIN THE LIMITS OF WORK WHERE POSSIBLE. LANDSCAPED AREAS THAT ARE DISTURBED DUE TO CONSTRUCTION ACTIVITIES SHALL BE RESTORED. THE COST TO RESTORE LANDSCAPED AREAS SHALL BE INCLUDED IN THE GENERAL COST OF WORK.

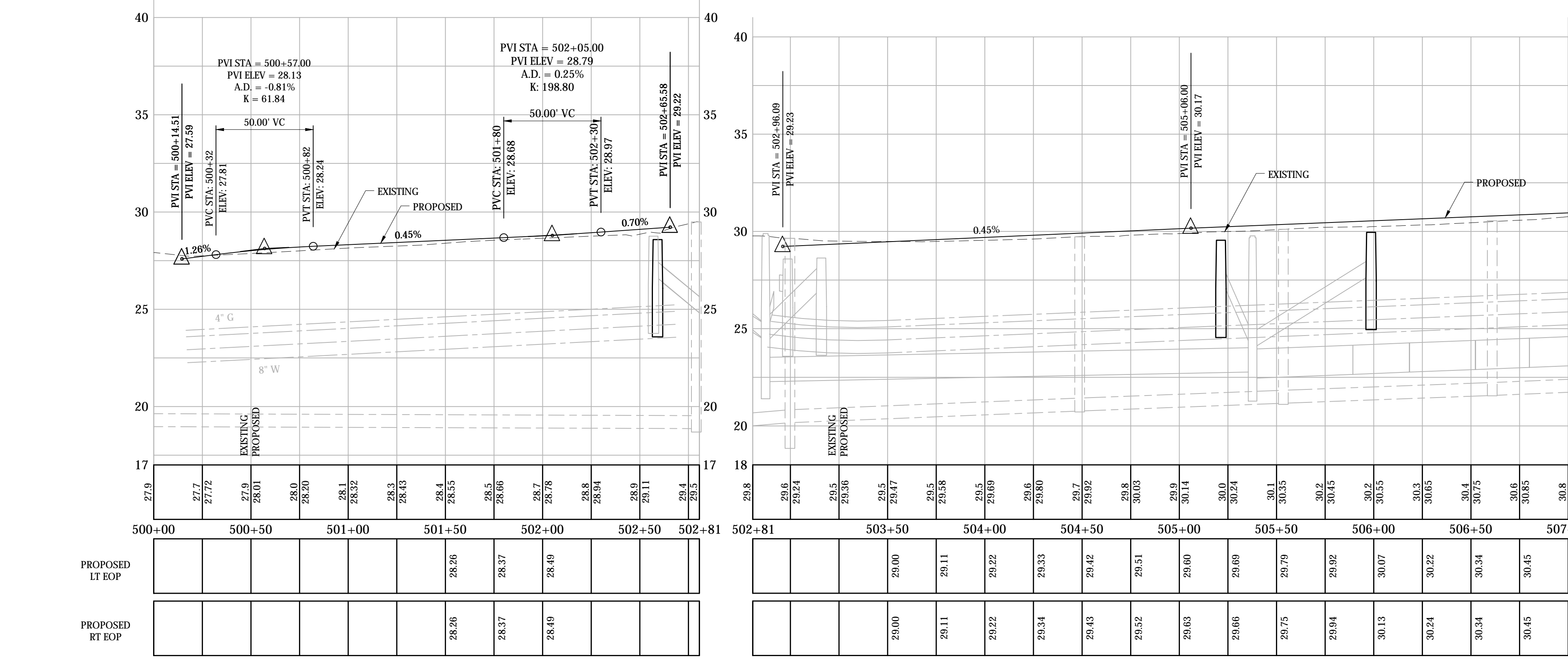
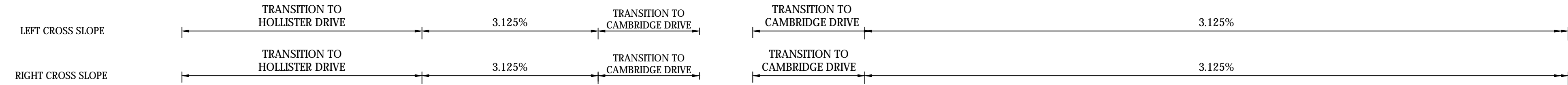
HORIZONTAL 40 0 40 VERTICAL SCALE IN FEET 4 0 4	DESIGNER: JRE	Engineers Scientists Planners Designers	PROJECT TITLE: CAMBRIDGE DRIVE NEIGHBORHOOD ROADWAY IMPROVEMENT PROJECT VARIOUS LOCATIONS	TOWN: EAST HARTFORD, CONNECTICUT	PROJECT NO.: 42413.00
	DRAFTER: TJM		CHECKED BY: BAA	CADD FILENAME: PLN--JEFFERSON--4241300.DWG	DRAWING TITLE: CONSTRUCTION PLAN JEFFERSON LANE
REV. DATE DESCRIPTION SHEET NO.	APPROVED BY: SON	ISSUED FOR CONSTRUCTION DATE: JANUARY, 2020	SHEET NO.: 091 OF 294		



1000 0 1000 2000  
SCALE IN FEET

**LEGEND**

- REPLACE EX RES BIT CONC DWY APRON
- REPLACE EX COMM BIT CONC DWY APRON
- REPLACE EX CONC DWY APRON
- RIGHT OF ENTRY TO BE ACQUIRED (BY TOWN)



- NOTES:
1. THE CONTRACTOR SHALL COORDINATE AND EXCAVATE TEST PITS AT THE ANTICIPATED UTILITY CROSSING LOCATIONS WITH THE PROPOSED DRAINAGE STRUCTURES AND PIPES SEVEN DAYS PRIOR TO CONSTRUCTING THE DRAINAGE IMPROVEMENTS AS REQUIRED AND AS APPROVED BY THE ENGINEER. MEASUREMENTS TO THE SERVICES AND MAINS SHALL BE TAKEN AND PROVIDED TO THE ENGINEER TO DETERMINE ANY CONFLICTS. THE CONTRACTOR SHALL COORDINATE ANY UTILITY ADJUSTMENTS NECESSARY WITH THE UTILITY COMPANIES AND THE ENGINEER BEFORE COMMENCING WITH DRAINAGE IMPROVEMENTS.
  2. THE CONTRACTOR SHALL REPLACE ANY CURBING ALONG DRIVEWAY APRONS AND DRIVEWAYS DISTURBED OR REMOVED DURING CONSTRUCTION WITH EQUIVALENT CURBING AS APPROVED BY THE ENGINEER. THIS WORK SHALL BE CONSIDERED INCIDENTAL TO THE COST OF THE DRIVEWAY RAMP WORK AND SHALL NOT BE MEASURED FOR PAYMENT.
  3. FOR THE SPECIFIED DRIVEWAYS:  
SEE SPECIAL PROVISIONS FOR DRIVEWAY RECONSTRUCTION TABLES.
  4. THE LIMIT OF WORK CALLOUT AT INTERSECTION ROADWAYS REPRESENTS THE PAY LIMIT FOR EACH ROADWAY.
  5. THE CONTRACTOR SHALL REGRADE AND REESTABLISH VEGETATION AT THE BACK OF THE PROPOSED SIDEWALK AND SIDEWALK RAMPS TO THE LIMITS SHOWN ON THE PLANS OR AS DIRECTED BY THE ENGINEER. THE CONTRACTOR SHALL PROTECT THE RIGHT OF WAY BOUNDARY DURING THE CONSTRUCTION OF THE SIDEWALK AND SIDEWALK RAMPS. ANY DAMAGE TO THE RIGHT OF WAY BOUNDARY SHALL BE REPAIRED AT THE CONTRACTOR'S EXPENSE.
  6. SEE INTERSECTION GRADING PLANS FOR EDGE OF PAVEMENT ELEVATIONS NOT SHOWN ON THIS SHEET.
  7. THE CONTRACTOR SHALL RESET FENCES THAT ARE AFFECTED BY THE CONSTRUCTION OF SIDEWALK AND SIDEWALK RAMPS. THE COST TO RESET FENCE SHALL BE PAID FOR UNDER THE VARIOUS RESET FENCE ITEMS.
  8. THE CONTRACTOR SHALL PROTECT LANDSCAPED AREAS WITHIN THE LIMITS OF WORK WHERE POSSIBLE. LANDSCAPED AREAS THAT ARE DISTURBED DUE TO CONSTRUCTION ACTIVITIES SHALL BE RESTORED. THE COST TO RESTORE LANDSCAPED AREAS SHALL BE INCLUDED IN THE GENERAL COST OF WORK.

REV.	DATE	DESCRIPTION REVISIONS	SHEET NO.

DESIGNER:  
JRE  
DRAFTER:  
TJM  
CHECKED BY:  
BAA  
APPROVED BY: SON

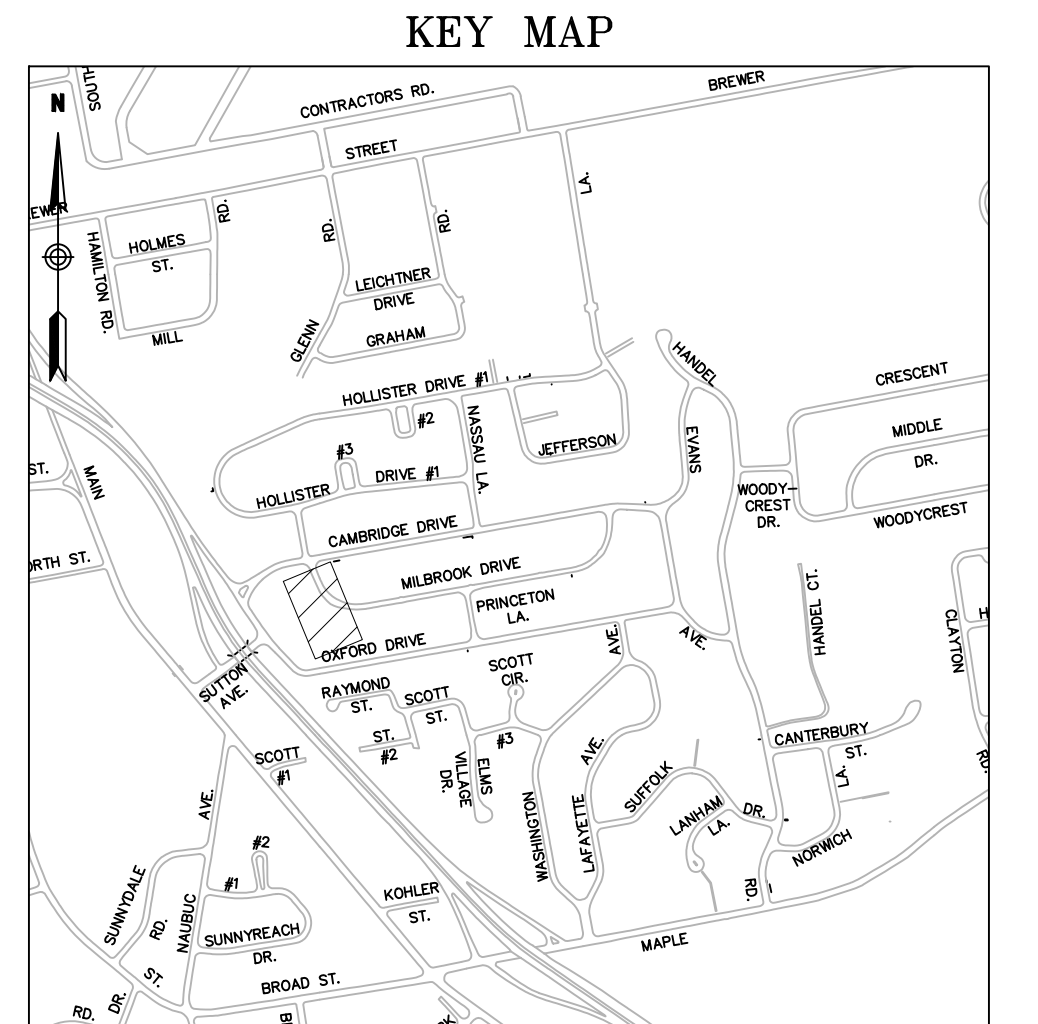
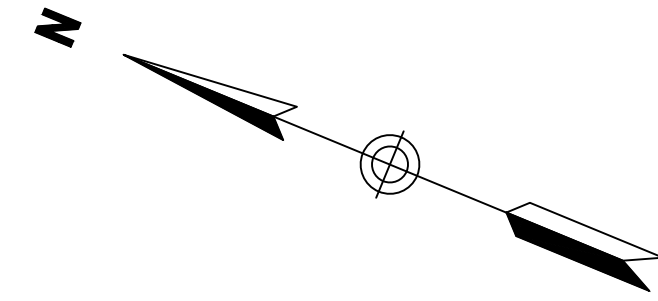
**vhb**  
Engineers Scientists Planners Designers  
ISSUED FOR CONSTRUCTION DATE: JANUARY, 2020




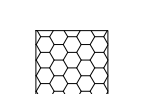
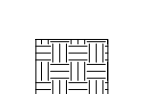

PROJECT TITLE:  
**CAMBRIDGE DRIVE NEIGHBORHOOD  
ROADWAY IMPROVEMENT PROJECT  
VARIOUS LOCATIONS**  
CADD FILENAME: PLN--MILBROOK--4241300.DWG

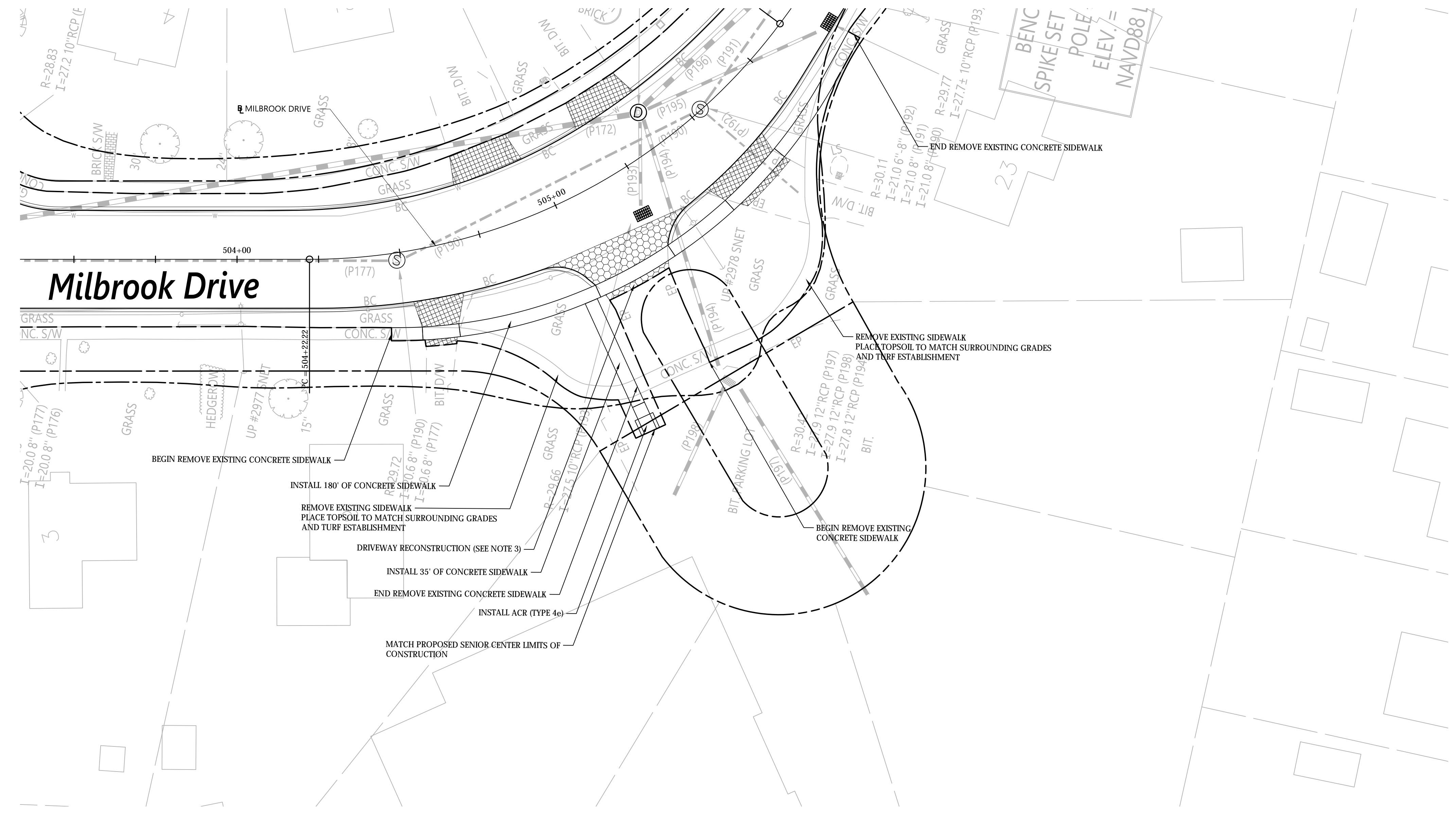
TOWN:  
**EAST HARTFORD, CONNECTICUT**  
DRAWING TITLE:  
**CONSTRUCTION PLAN  
MILBROOK DRIVE**

PROJECT NO.:  
**42413.00**  
DRAWING NO.:  
**PLN-16**  
SHEET NO.:  
**092 OF 294**



**LEGEND**

-  REPLACE EX RES BIT CONC DWY APRON
-  REPLACE EX COMM BIT CONC DWY APRON
-  REPLACE EX CONC DWY APRON
-  RIGHT OF ENTRY TO BE ACQUIRED (BY TOWN)



- NOTES:
1. THE CONTRACTOR SHALL COORDINATE AND EXCAVATE TEST PITS AT THE ANTICIPATED UTILITY CROSSING LOCATIONS WITH THE PROPOSED DRAINAGE STRUCTURES AND PIPES SEVEN DAYS PRIOR TO CONSTRUCTING THE DRAINAGE IMPROVEMENTS AS REQUIRED AND AS APPROVED BY THE ENGINEER. MEASUREMENTS TO THE SERVICES AND MAINS SHALL BE TAKEN AND PROVIDED TO THE ENGINEER TO DETERMINE ANY CONFLICTS. THE CONTRACTOR SHALL COORDINATE ANY UTILITY ADJUSTMENTS NECESSARY WITH THE UTILITY COMPANIES AND THE ENGINEER BEFORE COMMENCING WITH DRAINAGE IMPROVEMENTS.
  2. THE CONTRACTOR SHALL REPLACE ANY CURBING ALONG DRIVEWAY APRONS AND DRIVEWAYS DISTURBED OR REMOVED DURING CONSTRUCTION WITH EQUIVALENT CURBING AS APPROVED BY THE ENGINEER. THIS WORK SHALL BE CONSIDERED INCIDENTAL TO THE COST OF THE DRIVEWAY RAMP WORK AND SHALL NOT BE MEASURED FOR PAYMENT.
  3. FOR THE SPECIFIED DRIVEWAYS:  
SEE SPECIAL PROVISIONS FOR DRIVEWAY RECONSTRUCTION TABLES.
  4. THE LIMIT OF WORK CALLOUT AT INTERSECTION ROADWAYS REPRESENTS THE PAY LIMIT FOR EACH ROADWAY.
  5. THE CONTRACTOR SHALL REGRADE AND REESTABLISH VEGETATION AT THE BACK OF THE PROPOSED SIDEWALK AND SIDEWALK RAMPS TO THE LIMITS SHOWN ON THE PLANS OR AS DIRECTED BY THE ENGINEER. THE CONTRACTOR SHALL PROTECT THE RIGHT OF WAY BOUNDARY DURING THE CONSTRUCTION OF THE SIDEWALK AND SIDEWALK RAMPS. ANY DAMAGE TO THE RIGHT OF WAY BOUNDARY SHALL BE REPAIRED AT THE CONTRACTOR'S EXPENSE.
  6. SEE INTERSECTION GRADING PLANS FOR EDGE OF PAVEMENT ELEVATIONS NOT SHOWN ON THIS SHEET.
  7. THE CONTRACTOR SHALL RESET FENCES THAT ARE AFFECTED BY THE CONSTRUCTION OF SIDEWALK AND SIDEWALK RAMPS. THE COST TO RESET FENCE SHALL BE PAID FOR UNDER THE VARIOUS RESET FENCE ITEMS.
  8. THE CONTRACTOR SHALL PROTECT LANDSCAPED AREAS WITHIN THE LIMITS OF WORK WHERE POSSIBLE. LANDSCAPED AREAS THAT ARE DISTURBED DUE TO CONSTRUCTION ACTIVITIES SHALL BE RESTORED. THE COST TO RESTORE LANDSCAPED AREAS SHALL BE INCLUDED IN THE GENERAL COST OF WORK.

REV.	DATE	DESCRIPTION REVISIONS	SHEET. NO.



DESIGNER:  
JRE  
DRAFTER:  
TJM  
CHECKED BY:  
BAA  
APPROVED BY: SON

**vhb**  
Engineers Scientists Planners Designers

ISSUED FOR CONSTRUCTION DATE: JANUARY, 2020



PROJECT TITLE:  
**CAMBRIDGE DRIVE NEIGHBORHOOD ROADWAY IMPROVEMENT PROJECT VARIOUS LOCATIONS**

CADD FILENAME: PLN--MILLBROOK--4241300.DWG

TOWN:  
**EAST HARTFORD, CONNECTICUT**

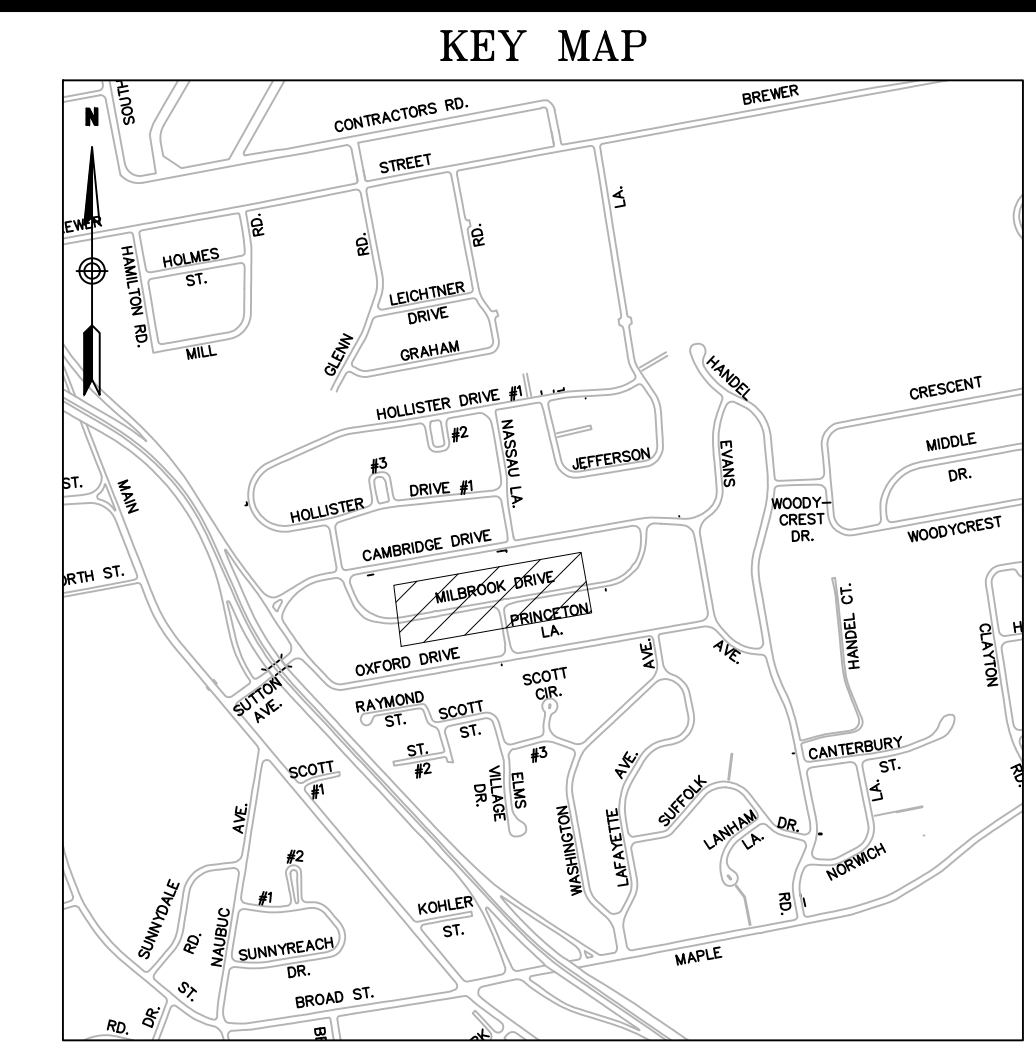
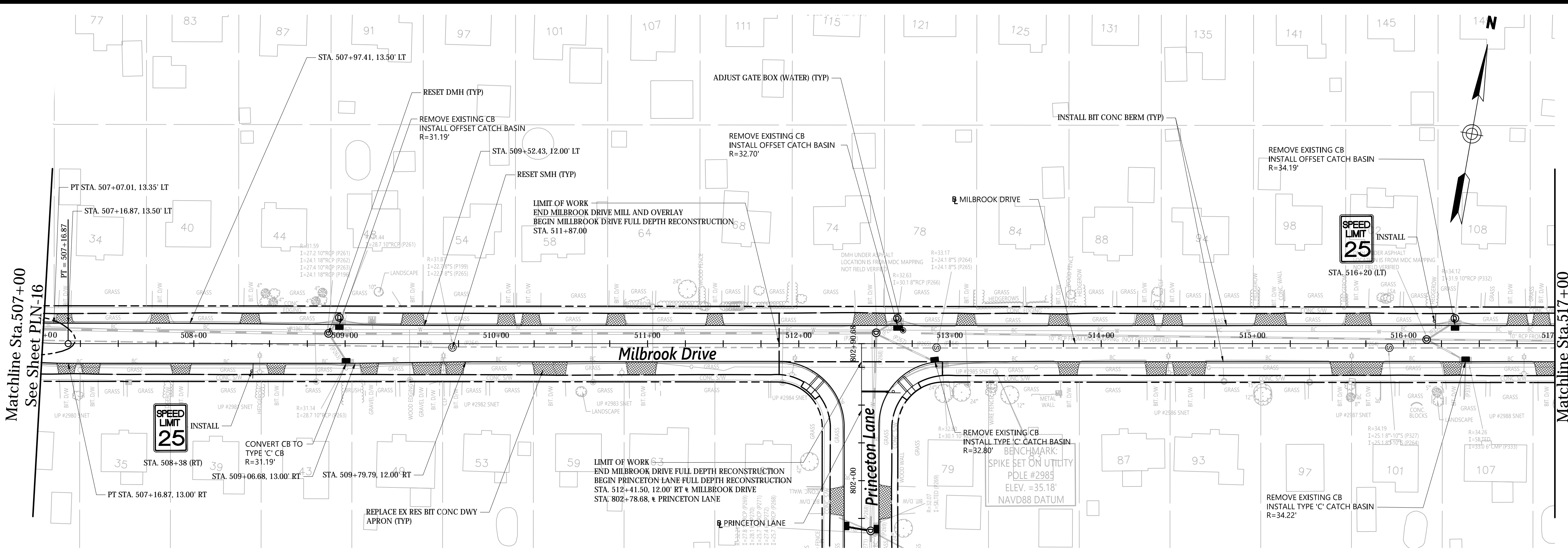
DRAWING TITLE:  
**CONSTRUCTION PLAN MILBROOK DRIVE**

PROJECT NO.:  
**42413.00**

DRAWING NO.:  
**PLN-16A**


SHEET NO.:  
**093 OF 294**





**LEGEND**

- REPLACE EX RES BIT CONC DWY APRON
- REPLACE EX COMM BIT CONC DWY APRON
- REPLACE EX CONC DWY APRON
- RIGHT OF ENTRY TO BE ACQUIRED (BY TOWN)



- NOTES:**
- THE CONTRACTOR SHALL COORDINATE AND EXCAVATE TEST PITS AT THE ANTICIPATED UTILITY CROSSING LOCATIONS WITH THE PROPOSED DRAINAGE STRUCTURES AND PIPES SEVEN DAYS PRIOR TO CONSTRUCTING THE DRAINAGE IMPROVEMENTS AS REQUIRED AND AS APPROVED BY THE ENGINEER. MEASUREMENTS TO THE SERVICES AND MAINS SHALL BE TAKEN AND PROVIDED TO THE ENGINEER TO DETERMINE ANY CONFLICTS. THE CONTRACTOR SHALL COORDINATE ANY UTILITY ADJUSTMENTS NECESSARY WITH THE UTILITY COMPANIES AND THE ENGINEER BEFORE COMMENCING WITH DRAINAGE IMPROVEMENTS.
  - THE CONTRACTOR SHALL REPLACE ANY CURBING ALONG DRIVEWAY APRONS AND DRIVEWAYS DISTURBED OR REMOVED DURING CONSTRUCTION WITH EQUIVALENT CURBING AS APPROVED BY THE ENGINEER. THIS WORK SHALL BE CONSIDERED INCIDENTAL TO THE COST OF THE DRIVEWAY RAMP WORK AND SHALL NOT BE MEASURED FOR PAYMENT.
  - FOR THE SPECIFIED DRIVEWAYS:  
SEE SPECIAL PROVISIONS FOR DRIVEWAY RECONSTRUCTION TABLES.
  - THE LIMIT OF WORK CALLOUT AT INTERSECTION ROADWAYS REPRESENTS THE PAY LIMIT FOR EACH ROADWAY.
  - THE CONTRACTOR SHALL REGRADE AND REESTABLISH VEGETATION AT THE BACK OF THE PROPOSED SIDEWALK AND SIDEWALK RAMPS TO THE LIMITS SHOWN ON THE PLANS OR AS DIRECTED BY THE ENGINEER. THE CONTRACTOR SHALL PROTECT THE RIGHT OF WAY BOUNDARY DURING THE CONSTRUCTION OF THE SIDEWALK AND SIDEWALK RAMPS. ANY DAMAGE TO THE RIGHT OF WAY BOUNDARY SHALL BE REPAIRED AT THE CONTRACTOR'S EXPENSE.
  - SEE INTERSECTION GRADING PLANS FOR EDGE OF PAVEMENT ELEVATIONS NOT SHOWN ON THIS SHEET.
  - THE CONTRACTOR SHALL RESET FENCES THAT ARE AFFECTED BY THE CONSTRUCTION OF SIDEWALK AND SIDEWALK RAMPS. THE COST TO RESET FENCE SHALL BE PAID FOR UNDER THE VARIOUS RESET FENCE ITEMS.
  - THE CONTRACTOR SHALL PROTECT LANDSCAPED AREAS WITHIN THE LIMITS OF WORK WHERE POSSIBLE. LANDSCAPED AREAS THAT ARE DISTURBED DUE TO CONSTRUCTION ACTIVITIES SHALL BE RESTORED. THE COST TO RESTORE LANDSCAPED AREAS SHALL BE INCLUDED IN THE GENERAL COST OF WORK.

REV.	DATE	DESCRIPTION REVISIONS	SHEET. NO.

DESIGNER: JRE  
 DRAFTER: TJM  
 CHECKED BY: BAA  
 APPROVED BY: SON

Engineers Scientists Planners Designers

ISSUED FOR CONSTRUCTION DATE: JANUARY, 2020

PROJECT TITLE:  
**CAMBRIDGE DRIVE NEIGHBORHOOD  
 ROADWAY IMPROVEMENT PROJECT  
 VARIOUS LOCATIONS**

CADD FILENAME: PLN--MILBROOK--4241300.DWG

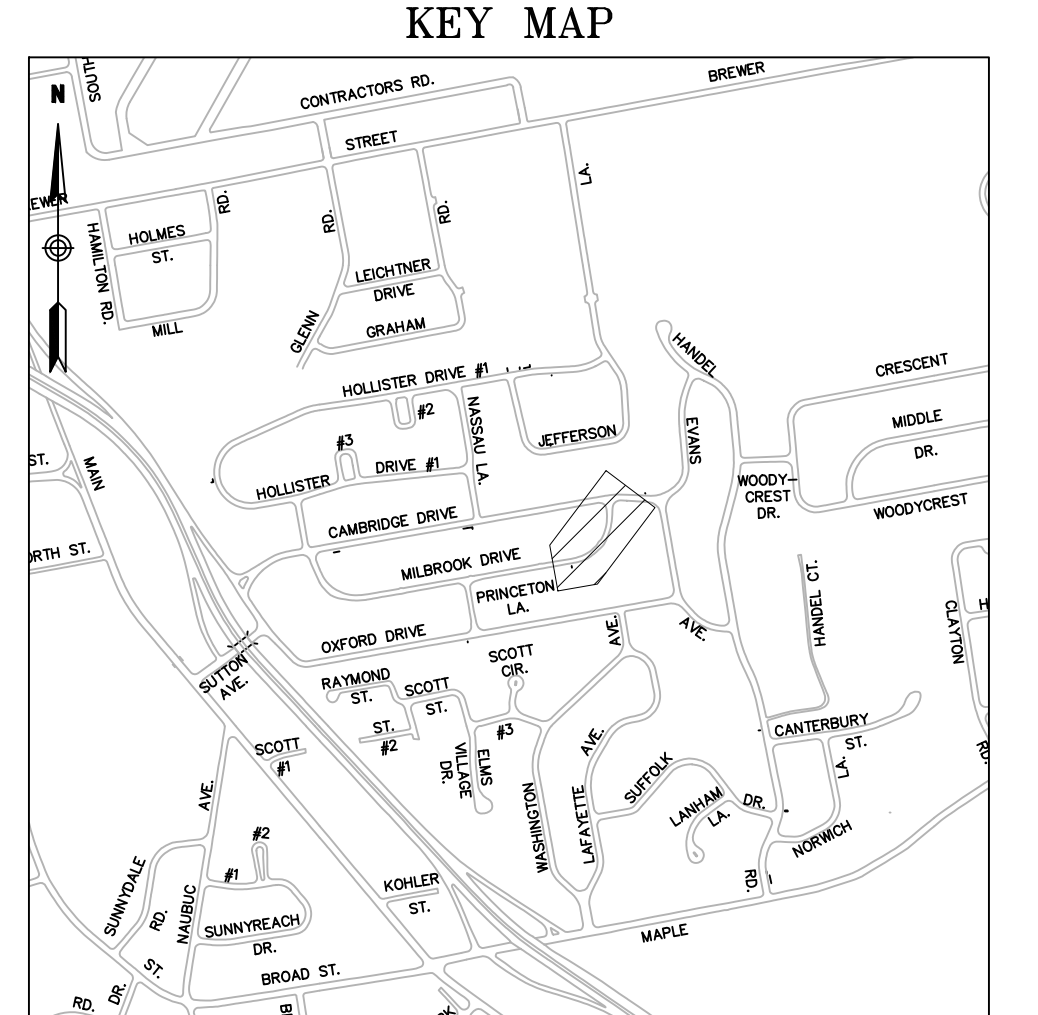
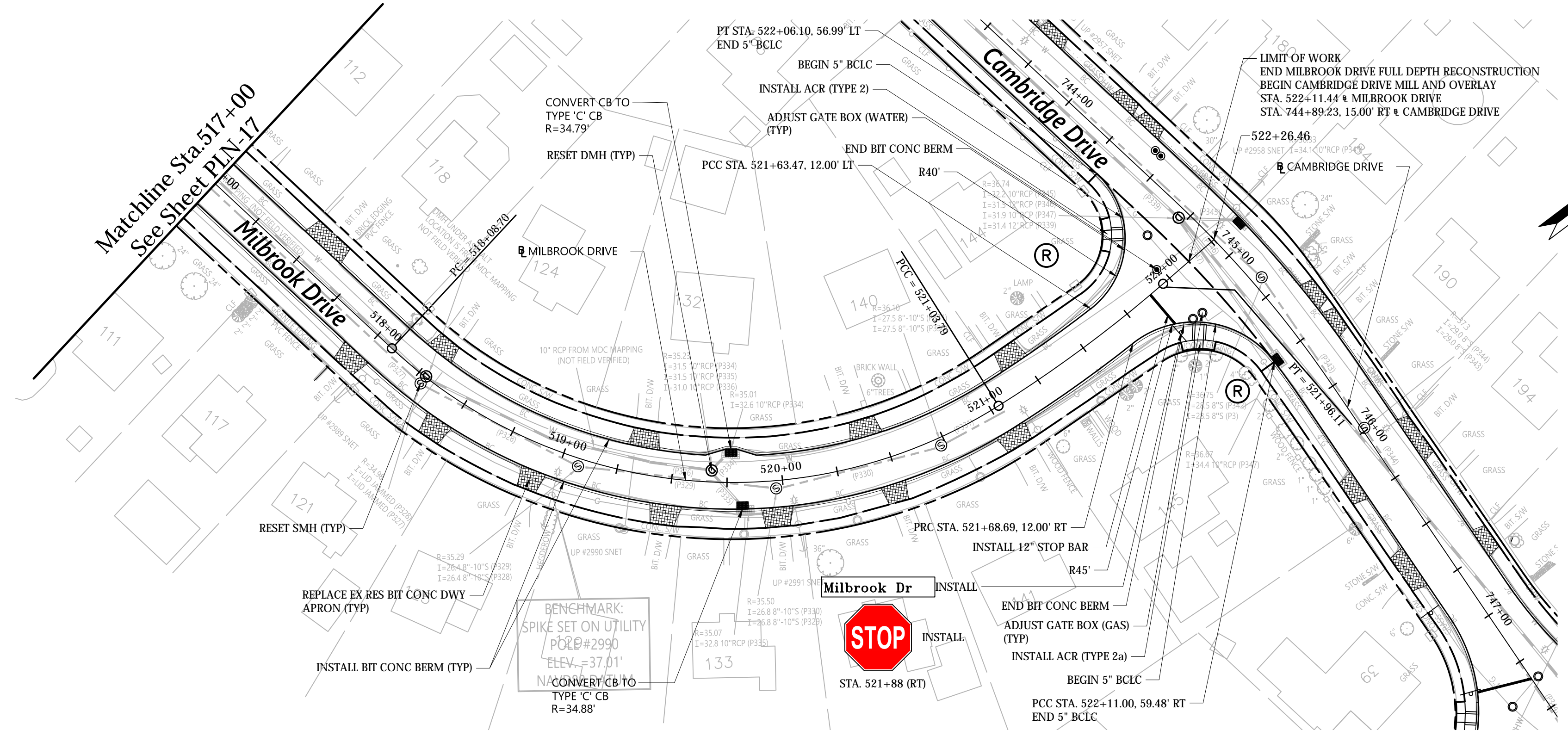
TOWN:  
**EAST HARTFORD, CONNECTICUT**

DRAWING TITLE:  
**CONSTRUCTION PLAN  
 MILBROOK DRIVE**

PROJECT NO.:  
**42413.00**

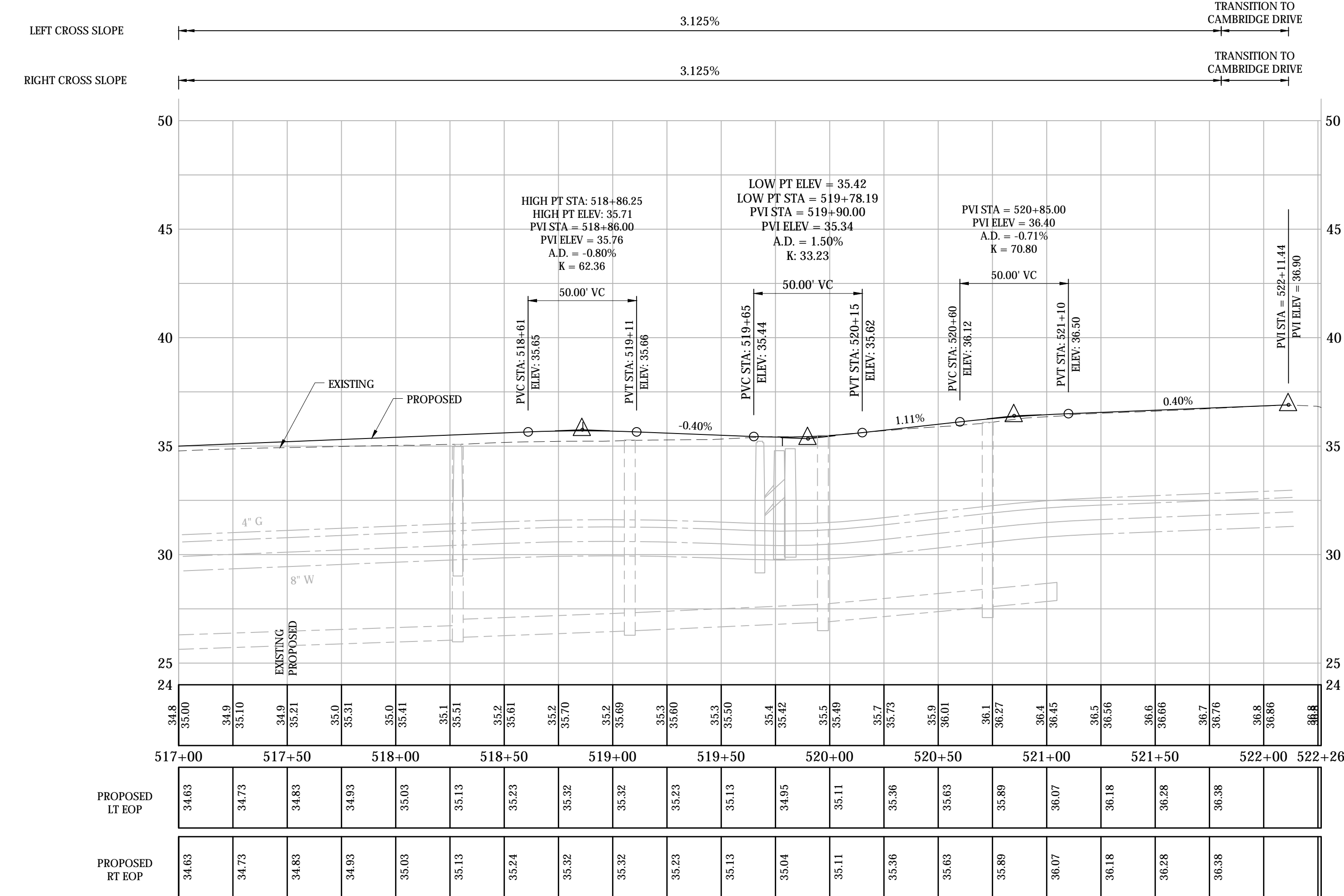
DRAWING NO.:  
**PLN-17**

SHEET NO.:  
**094 OF 294**



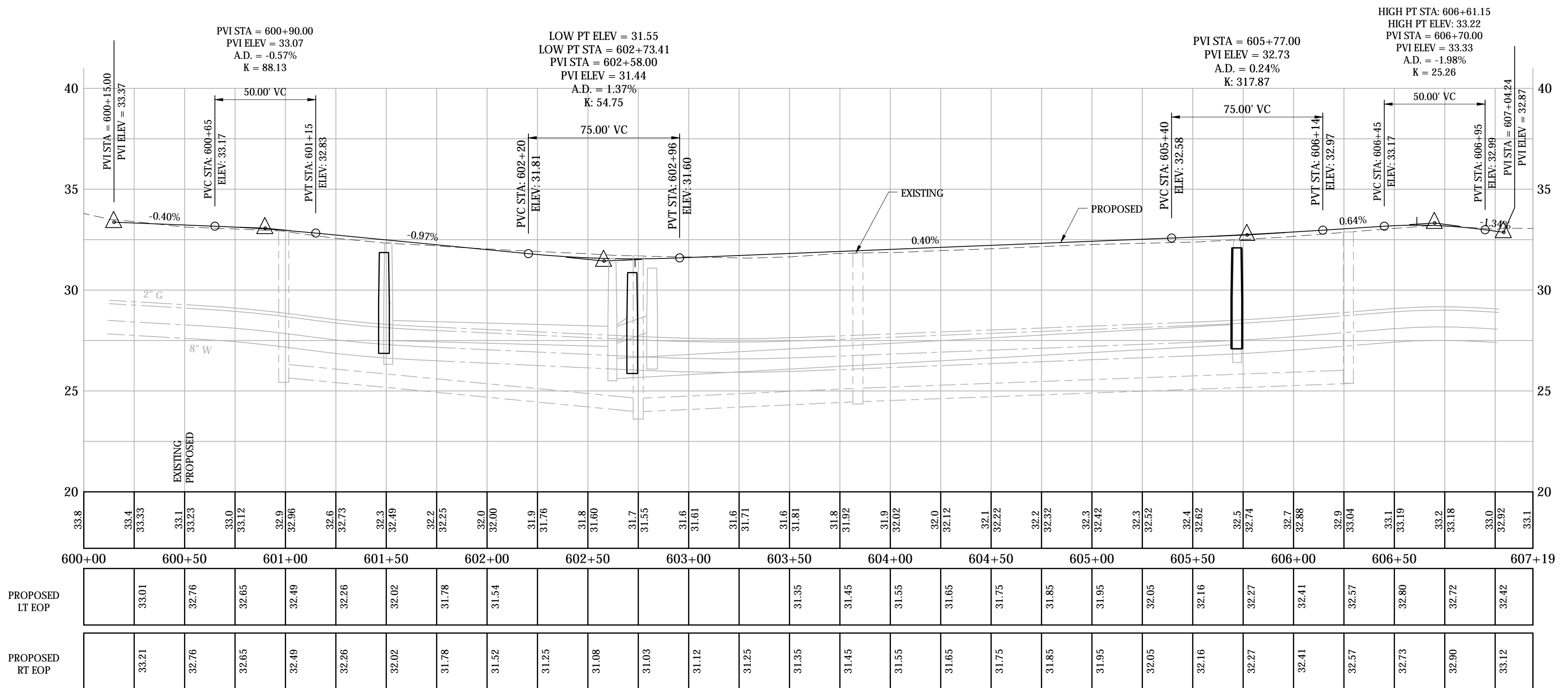
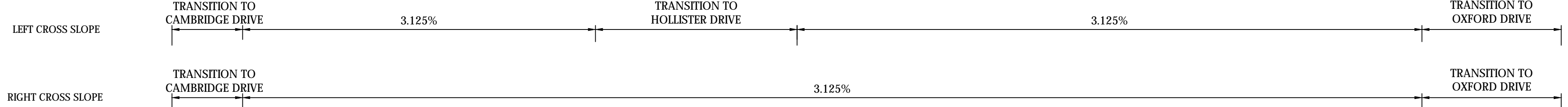
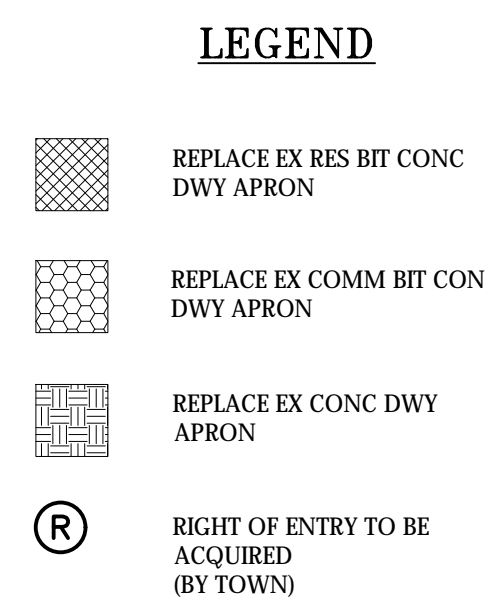
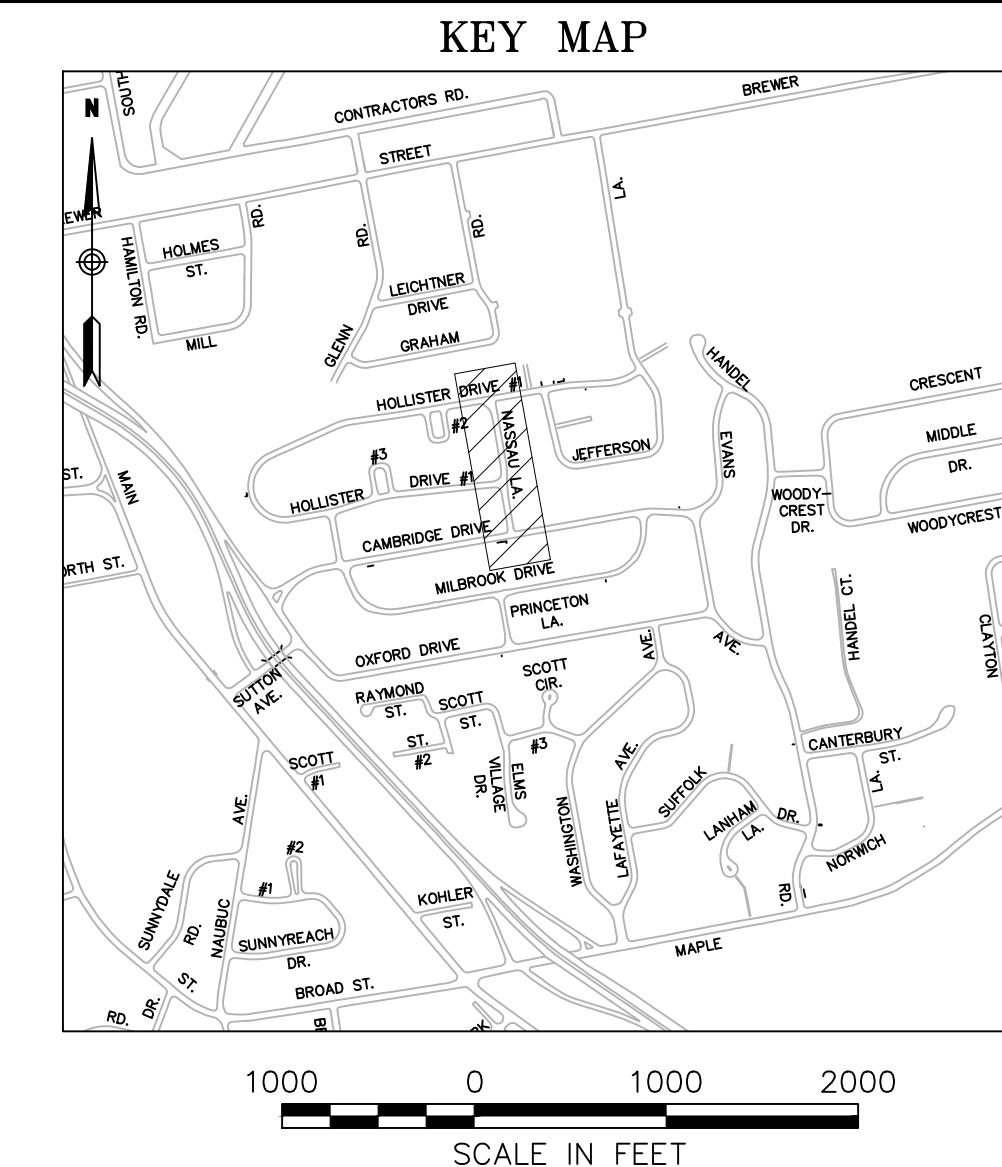
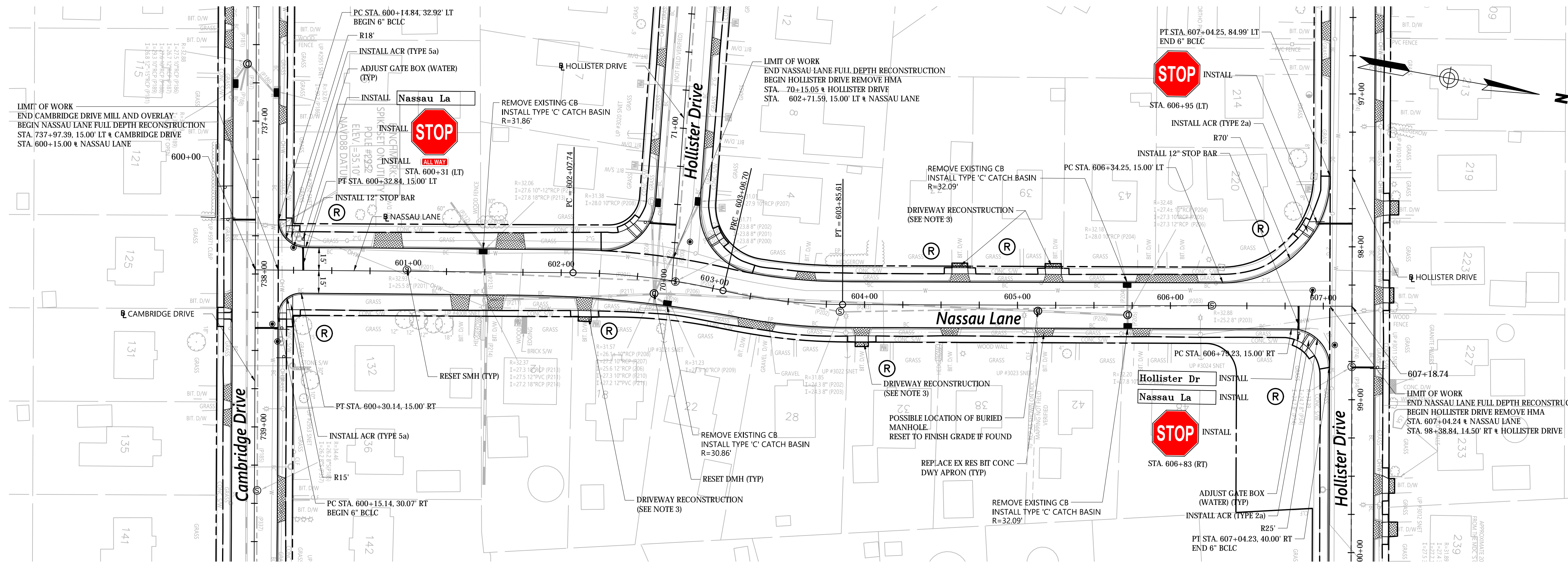
**LEGEND**

- REPLACE EX RES BIT CONC DWY APRON
- REPLACE EX COMM BIT CONC DWY APRON
- REPLACE EX CONC DWY APRON
- RIGHT OF ENTRY TO BE ACQUIRED (BY TOWN)



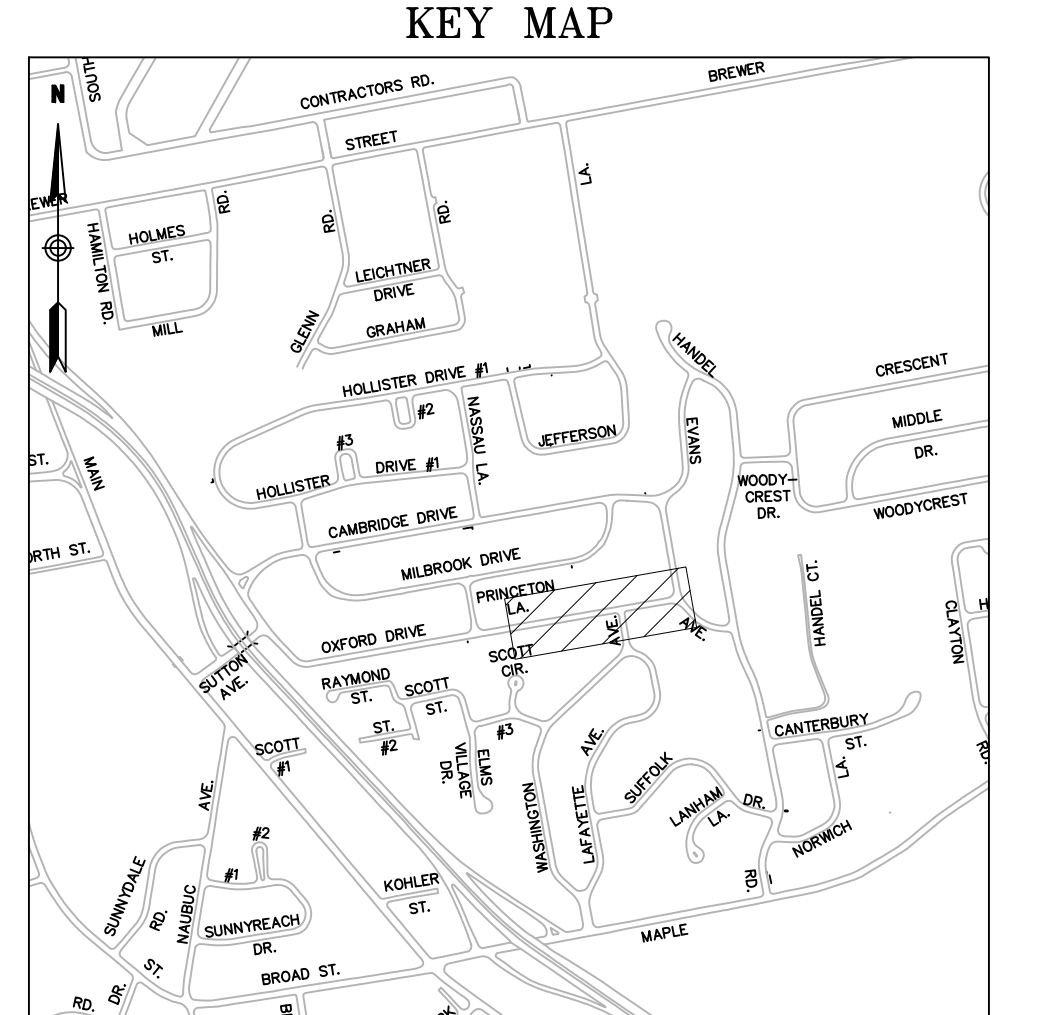
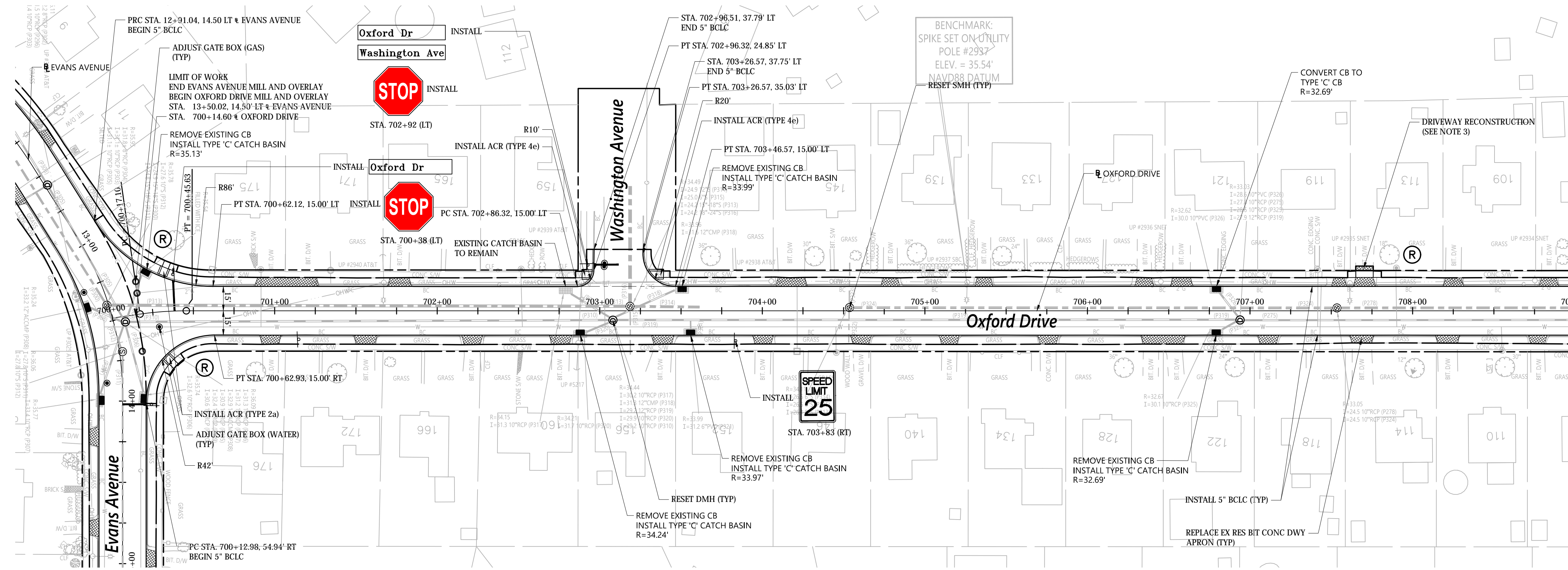
- NOTES:
- THE CONTRACTOR SHALL COORDINATE AND EXCAVATE TEST PITS AT THE ANTICIPATED UTILITY CROSSING LOCATIONS WITH THE PROPOSED DRAINAGE STRUCTURES AND PIPES SEVEN DAYS PRIOR TO CONSTRUCTING THE DRAINAGE IMPROVEMENTS AS REQUIRED AND AS APPROVED BY THE ENGINEER. MEASUREMENTS TO THE SERVICES AND MAINS SHALL BE TAKEN AND PROVIDED TO THE ENGINEER TO DETERMINE ANY CONFLICTS. THE CONTRACTOR SHALL COORDINATE ANY UTILITY ADJUSTMENTS NECESSARY WITH THE UTILITY COMPANIES AND THE ENGINEER BEFORE COMMENCING WITH DRAINAGE IMPROVEMENTS.
  - THE CONTRACTOR SHALL REPLACE ANY CURBING ALONG DRIVEWAY APRONS AND DRIVEWAYS DISTURBED OR REMOVED DURING CONSTRUCTION WITH EQUIVALENT CURBING AS APPROVED BY THE ENGINEER. THIS WORK SHALL BE CONSIDERED INCIDENTAL TO THE COST OF THE DRIVEWAY RAMP WORK AND SHALL NOT BE MEASURED FOR PAYMENT.
  - FOR THE SPECIFIED DRIVEWAYS:  
SEE SPECIAL PROVISIONS FOR DRIVEWAY RECONSTRUCTION TABLES.
  - THE LIMIT OF WORK CALLOUT AT INTERSECTION ROADWAYS REPRESENTS THE PAY LIMIT FOR EACH ROADWAY.
  - THE CONTRACTOR SHALL REGRADE AND REESTABLISH VEGETATION AT THE BACK OF THE PROPOSED SIDEWALK AND SIDEWALK RAMPS TO THE LIMITS SHOWN ON THE PLANS OR AS DIRECTED BY THE ENGINEER. THE CONTRACTOR SHALL PROTECT THE RIGHT OF WAY BOUNDARY DURING THE CONSTRUCTION OF THE SIDEWALK AND SIDEWALK RAMPS. ANY DAMAGE TO THE RIGHT OF WAY BOUNDARY SHALL BE REPAIRED AT THE CONTRACTOR'S EXPENSE.
  - SEE INTERSECTION GRADING PLANS FOR EDGE OF PAVEMENT ELEVATIONS NOT SHOWN ON THIS SHEET.
  - THE CONTRACTOR SHALL RESET FENCES THAT ARE AFFECTED BY THE CONSTRUCTION OF SIDEWALK AND SIDEWALK RAMPS. THE COST TO RESET FENCE SHALL BE PAID FOR UNDER THE VARIOUS RESET FENCE ITEMS.
  - THE CONTRACTOR SHALL PROTECT LANDSCAPED AREAS WITHIN THE LIMITS OF WORK WHERE POSSIBLE. LANDSCAPED AREAS THAT ARE DISTURBED DUE TO CONSTRUCTION ACTIVITIES SHALL BE RESTORED. THE COST TO RESTORE LANDSCAPED AREAS SHALL BE INCLUDED IN THE GENERAL COST OF WORK.

DESIGNER: JRE	 <b>Engineers Scientists Planners Designers</b>		 TOWN OF EAST HARTFORD CONNECTICUT		PROJECT TITLE:	TOWN:	PROJECT NO.:
DRAFTER: TJM					CAMBRIDGE DRIVE NEIGHBORHOOD ROADWAY IMPROVEMENT PROJECT VARIOUS LOCATIONS	EAST HARTFORD, CONNECTICUT	42413.00
CHECKED BY: BAA	ISSUED FOR CONSTRUCTION		DATE: JANUARY, 2020		DRAWING TITLE:	DRAWING NO.:	SHEET NO.:
APPROVED BY: SON					CONSTRUCTION PLAN MILBROOK DRIVE	PLN-18	095 OF 294
CADD FILENAME: PLN--MILBROOK--4241300.DWG							




- NOTES:
- THE CONTRACTOR SHALL COORDINATE AND EXCAVATE TEST PITS AT THE ANTICIPATED UTILITY CROSSING LOCATIONS WITH THE PROPOSED DRAINAGE STRUCTURES AND PIPES SEVEN DAYS PRIOR TO CONSTRUCTING THE DRAINAGE IMPROVEMENTS AS REQUIRED AND AS APPROVED BY THE ENGINEER. MEASUREMENTS TO THE SERVICES AND MAINS SHALL BE TAKEN AND PROVIDED TO THE ENGINEER TO DETERMINE ANY CONFLICTS. THE CONTRACTOR SHALL COORDINATE ANY UTILITY ADJUSTMENTS NECESSARY WITH THE UTILITY COMPANIES AND THE ENGINEER BEFORE COMMENCING WITH DRAINAGE IMPROVEMENTS.
  - THE CONTRACTOR SHALL REPLACE ANY CURBING ALONG DRIVEWAY APRONS AND DRIVEWAYS DISTURBED OR REMOVED DURING CONSTRUCTION WITH EQUIVALENT CURBING AS APPROVED BY THE ENGINEER. THIS WORK SHALL BE CONSIDERED INCIDENTAL TO THE COST OF THE DRIVEWAY RAMP WORK AND SHALL NOT BE MEASURED FOR PAYMENT.
  - FOR THE SPECIFIED DRIVEWAYS:  
SEE SPECIAL PROVISIONS FOR DRIVEWAY RECONSTRUCTION TABLES.
  - THE LIMIT OF WORK CALLOUT AT INTERSECTION ROADWAYS REPRESENTS THE PAY LIMIT FOR EACH ROADWAY.
  - THE CONTRACTOR SHALL REGRADE AND REESTABLISH VEGETATION AT THE BACK OF THE PROPOSED SIDEWALK AND SIDEWALK RAMPS TO THE LIMITS SHOWN ON THE PLANS OR AS DIRECTED BY THE ENGINEER. THE CONTRACTOR SHALL PROTECT THE RIGHT OF WAY BOUNDARY DURING THE CONSTRUCTION OF THE SIDEWALK AND SIDEWALK RAMPS. ANY DAMAGE TO THE RIGHT OF WAY BOUNDARY SHALL BE REPAIRED AT THE CONTRACTOR'S EXPENSE.
  - SEE INTERSECTION GRADING PLANS FOR EDGE OF PAVEMENT ELEVATIONS NOT SHOWN ON THIS SHEET.
  - THE CONTRACTOR SHALL RESET FENCES THAT ARE AFFECTED BY THE CONSTRUCTION OF SIDEWALK AND SIDEWALK RAMPS. THE COST TO RESET FENCE SHALL BE PAID FOR UNDER THE VARIOUS RESET FENCE ITEMS.
  - THE CONTRACTOR SHALL PROTECT LANDSCAPED AREAS WITHIN THE LIMITS OF WORK WHERE POSSIBLE. LANDSCAPED AREAS THAT ARE DISTURBED DUE TO CONSTRUCTION ACTIVITIES SHALL BE RESTORED. THE COST TO RESTORE LANDSCAPED AREAS SHALL BE INCLUDED IN THE GENERAL COST OF WORK.

DESIGNER: JRE	<p>Engineers Scientists Planners Designers</p>	PROJECT TITLE: CAMBRIDGE DRIVE NEIGHBORHOOD ROADWAY IMPROVEMENT PROJECT VARIOUS LOCATIONS	TOWN: EAST HARTFORD, CONNECTICUT	PROJECT NO.: 42413.00
DRAFTER: TJM		ISSUED FOR CONSTRUCTION	DRAWING TITLE: CONSTRUCTION PLAN NASSAU LANE	DRAWING NO.: PLN-19
CHECKED BY: BAA	APPROVED BY: SON	DATE: JANUARY, 2020	CADD FILENAME: PLN--NASSAU--4241300.DWG	SHEET NO.: 096 OF 294

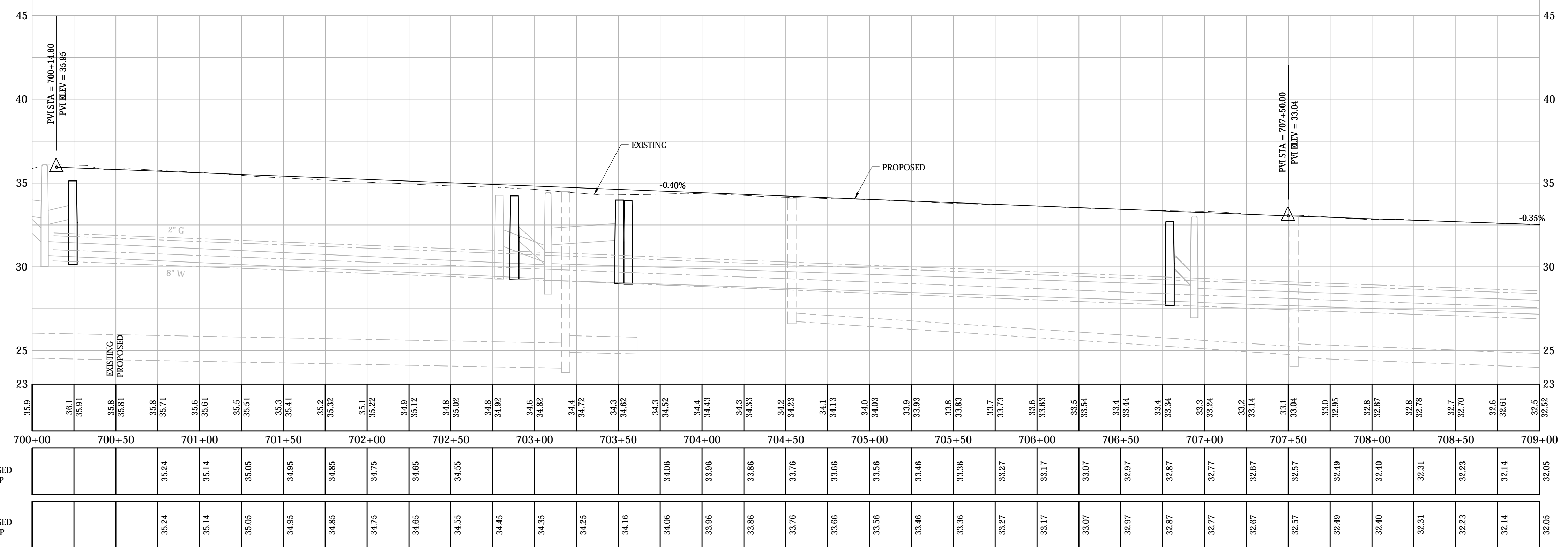


**LEGEND**

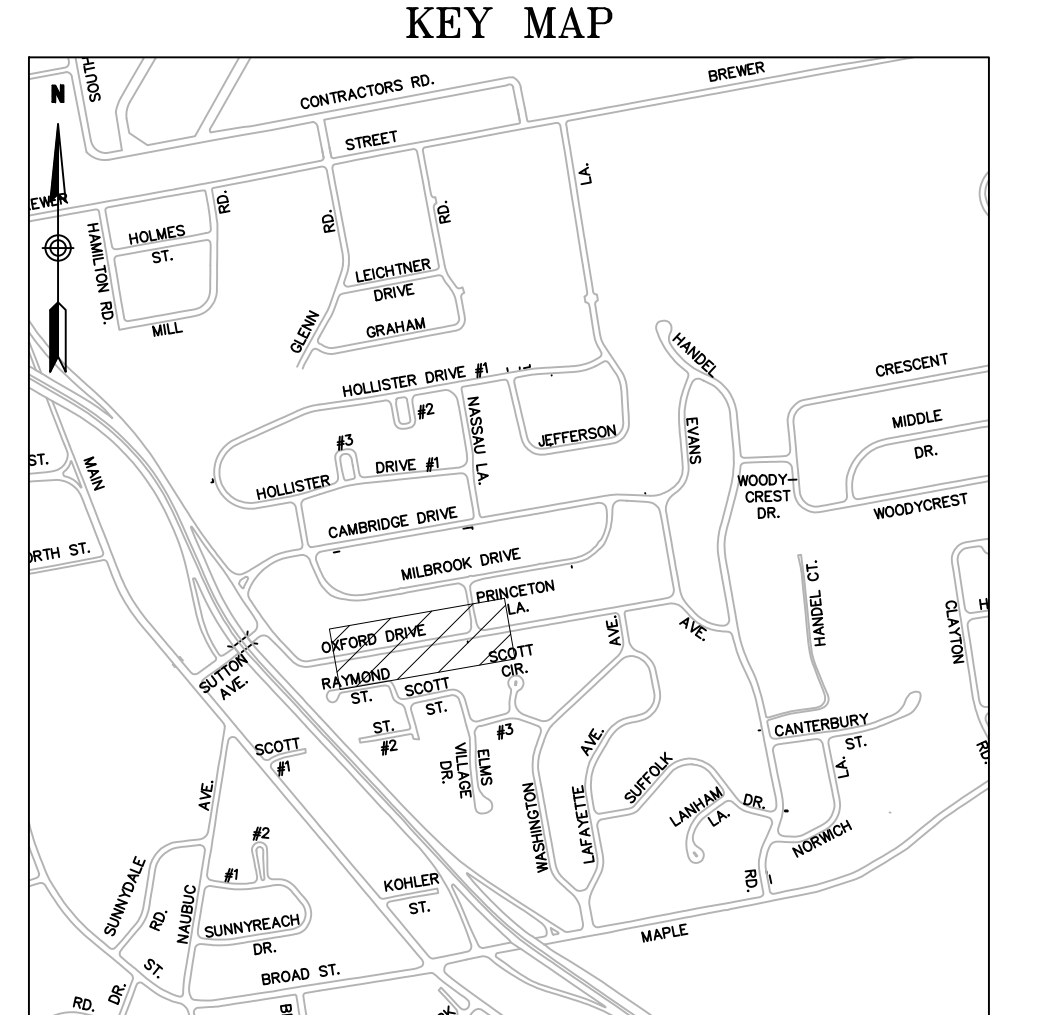
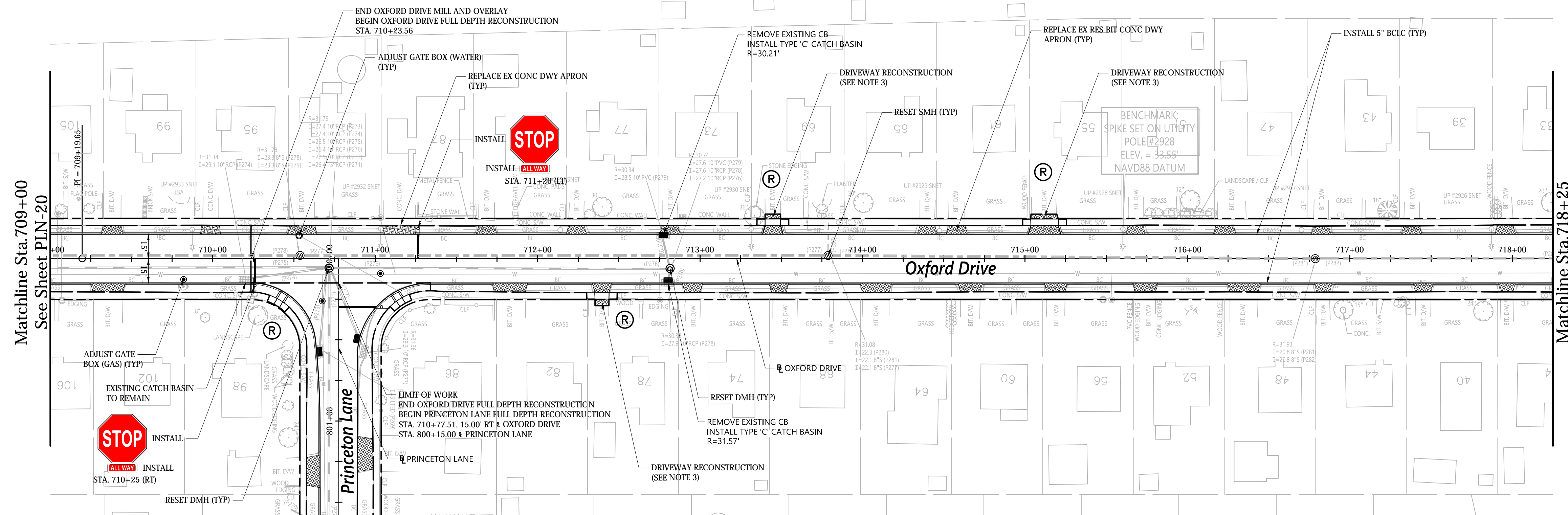
- REPLACE EX RES BIT CONC DWY APRON
- REPLACE EX COMM BIT CONC DWY APRON
- REPLACE EX CONC DWY APRON
- RIGHT OF ENTRY TO BE ACQUIRED (BY TOWN)



- NOTES:**
1. THE CONTRACTOR SHALL COORDINATE AND EXCAVATE TEST PITS AT THE ANTICIPATED UTILITY CROSSING LOCATIONS WITH THE PROPOSED DRAINAGE STRUCTURES AND PIPES SEVEN DAYS PRIOR TO CONSTRUCTING THE DRAINAGE IMPROVEMENTS AS REQUIRED AND AS APPROVED BY THE ENGINEER. MEASUREMENTS TO THE SERVICES AND MAINS SHALL BE TAKEN AND PROVIDED TO THE ENGINEER TO DETERMINE ANY CONFLICTS. THE CONTRACTOR SHALL COORDINATE ANY UTILITY ADJUSTMENTS NECESSARY WITH THE UTILITY COMPANIES AND THE ENGINEER BEFORE COMMENCING WITH DRAINAGE IMPROVEMENTS.
  2. THE CONTRACTOR SHALL REPLACE ANY CURBING ALONG DRIVEWAY APRONS AND DRIVEWAYS DISTURBED OR REMOVED DURING CONSTRUCTION WITH EQUIVALENT CURBING AS APPROVED BY THE ENGINEER. THIS WORK SHALL BE CONSIDERED INCIDENTAL TO THE COST OF THE DRIVEWAY RAMP WORK AND SHALL NOT BE MEASURED FOR PAYMENT.
  3. FOR THE SPECIFIED DRIVEWAYS:  
SEE SPECIAL PROVISIONS FOR DRIVEWAY RECONSTRUCTION TABLES.
  4. THE LIMIT OF WORK CALLOUT AT INTERSECTION ROADWAYS REPRESENTS THE PAY LIMIT FOR EACH ROADWAY.
  5. THE CONTRACTOR SHALL REGRADE AND REESTABLISH VEGETATION AT THE BACK OF THE PROPOSED SIDEWALK AND SIDEWALK RAMPS TO THE LIMITS SHOWN ON THE PLANS OR AS DIRECTED BY THE ENGINEER. THE CONTRACTOR SHALL PROTECT THE RIGHT OF WAY BOUNDARY DURING THE CONSTRUCTION OF THE SIDEWALK AND SIDEWALK RAMPS. ANY DAMAGE TO THE RIGHT OF WAY BOUNDARY SHALL BE REPAIRED AT THE CONTRACTOR'S EXPENSE.
  6. SEE INTERSECTION GRADING PLANS FOR EDGE OF PAVEMENT ELEVATIONS NOT SHOWN ON THIS SHEET.
  7. THE CONTRACTOR SHALL RESET FENCES THAT ARE AFFECTED BY THE CONSTRUCTION OF SIDEWALK AND SIDEWALK RAMPS. THE COST TO RESET FENCE SHALL BE PAID FOR UNDER THE VARIOUS RESET FENCE ITEMS.
  8. THE CONTRACTOR SHALL PROTECT LANDSCAPED AREAS WITHIN THE LIMITS OF WORK WHERE POSSIBLE. LANDSCAPED AREAS THAT ARE DISTURBED DUE TO CONSTRUCTION ACTIVITIES SHALL BE RESTORED. THE COST TO RESTORE LANDSCAPED AREAS SHALL BE INCLUDED IN THE GENERAL COST OF WORK.

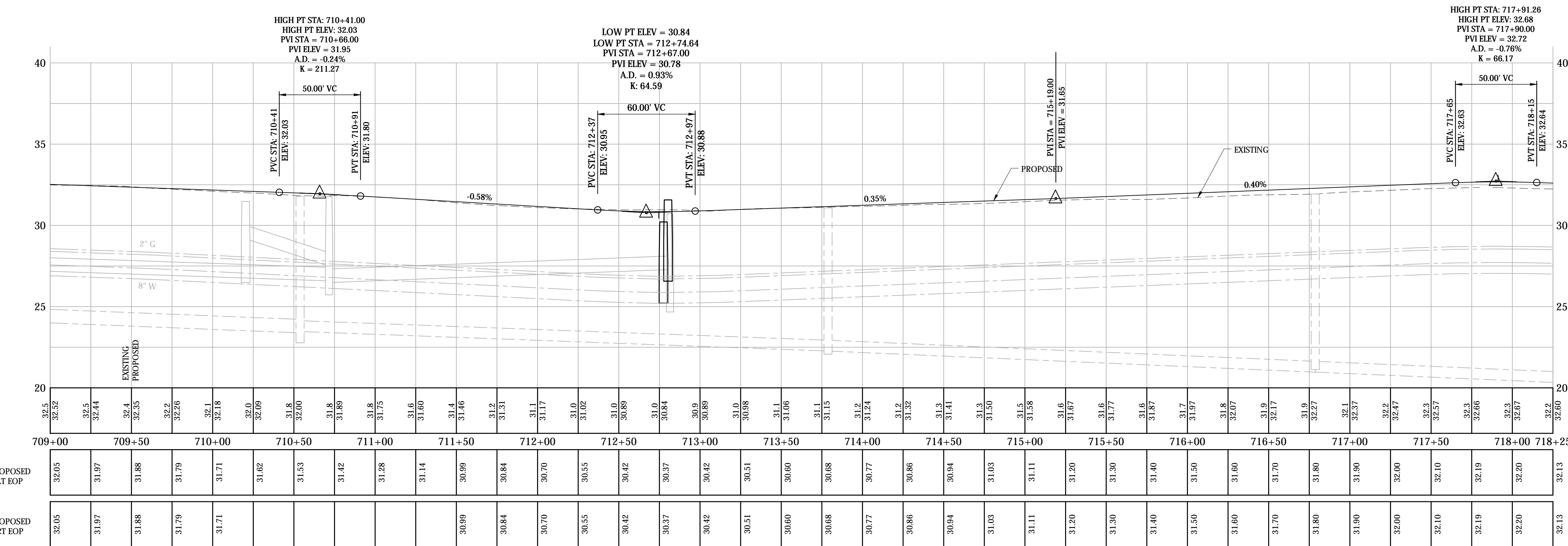

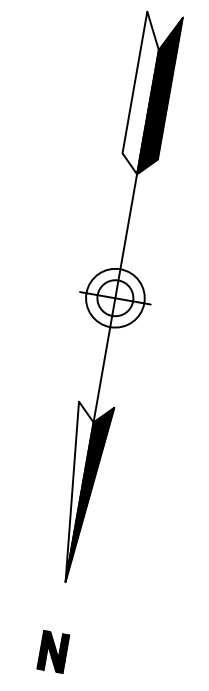


<p>DESIGNER: JRE</p> <p>DRAFTER: TJM</p> <p>CHECKED BY: BAA</p> <p>APPROVED BY: SON</p>	<p>Engineers Scientists Planners Designers</p> <p>ISSUED FOR CONSTRUCTION DATE: JANUARY, 2020</p>	<p>PROJECT TITLE:</p> <p><b>CAMBRIDGE DRIVE NEIGHBORHOOD ROADWAY IMPROVEMENT PROJECT VARIOUS LOCATIONS</b></p> <p>CADD FILENAME: PLN--OXFORD--CAMBRIDGE--4241300.DWG</p>	<p>TOWN:</p> <p><b>EAST HARTFORD, CONNECTICUT</b></p> <p>DRAWING TITLE:</p> <p><b>CONSTRUCTION PLAN OXFORD DRIVE/CAMBRIDGE DRIVE</b></p>								
<table border="1" style="width: 100%; border-collapse: collapse;"> <thead> <tr> <th>REV.</th> <th>DATE</th> <th>DESCRIPTION REVISIONS</th> <th>SHEET. NO.</th> </tr> </thead> <tbody> <tr> <td> </td> <td> </td> <td> </td> <td> </td> </tr> </tbody> </table>	REV.	DATE	DESCRIPTION REVISIONS	SHEET. NO.					<p>HORIZONTAL SCALE IN FEET</p> <p>VERTICAL SCALE IN FEET</p>	<p>PROJECT NO.:</p> <p><b>42413.00</b></p> <p>DRAWING NO.:</p> <p><b>PLN-20</b></p> <p>SHEET NO.:</p> <p><b>097 OF 294</b></p>	
REV.	DATE	DESCRIPTION REVISIONS	SHEET. NO.								



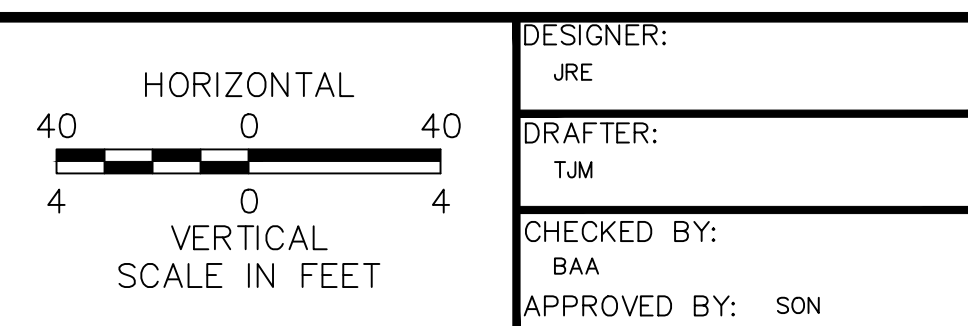
**LEGEND**

- REPLACE EX RES BIT CONC DWY APRON
- REPLACE EX COMM BIT CONC DWY APRON
- REPLACE EX CONC DWY APRON
- RIGHT OF ENTRY TO BE ACQUIRED (BY TOWN)



- NOTES:
- THE CONTRACTOR SHALL COORDINATE AND EXCAVATE TEST PITS AT THE ANTICIPATED UTILITY CROSSING LOCATIONS WITH THE PROPOSED DRAINAGE STRUCTURES AND PIPES SEVEN DAYS PRIOR TO CONSTRUCTING THE DRAINAGE IMPROVEMENTS AS REQUIRED AND AS APPROVED BY THE ENGINEER. MEASUREMENTS TO THE SERVICES AND MAINS SHALL BE TAKEN AND PROVIDED TO THE ENGINEER TO DETERMINE ANY CONFLICTS. THE CONTRACTOR SHALL COORDINATE ANY UTILITY ADJUSTMENTS NECESSARY WITH THE UTILITY COMPANIES AND THE ENGINEER BEFORE COMMENCING WITH DRAINAGE IMPROVEMENTS.
  - THE CONTRACTOR SHALL REPLACE ANY CURBING ALONG DRIVEWAY APRONS AND DRIVEWAYS DISTURBED OR REMOVED DURING CONSTRUCTION WITH EQUIVALENT CURBING AS APPROVED BY THE ENGINEER. THIS WORK SHALL BE CONSIDERED INCIDENTAL TO THE COST OF THE DRIVEWAY RAMP WORK AND SHALL NOT BE MEASURED FOR PAYMENT.
  - FOR THE SPECIFIED DRIVEWAYS:  
SEE SPECIAL PROVISIONS FOR DRIVEWAY RECONSTRUCTION TABLES.
  - THE LIMIT OF WORK CALLOUT AT INTERSECTION ROADWAYS REPRESENTS THE PAY LIMIT FOR EACH ROADWAY.
  - THE CONTRACTOR SHALL REGRADE AND REESTABLISH VEGETATION AT THE BACK OF THE PROPOSED SIDEWALK AND SIDEWALK RAMPS TO THE LIMITS SHOWN ON THE PLANS OR AS DIRECTED BY THE ENGINEER. THE CONTRACTOR SHALL PROTECT THE RIGHT OF WAY BOUNDARY DURING THE CONSTRUCTION OF THE SIDEWALK AND SIDEWALK RAMPS. ANY DAMAGE TO THE RIGHT OF WAY BOUNDARY SHALL BE REPAIRED AT THE CONTRACTOR'S EXPENSE.
  - SEE INTERSECTION GRADING PLANS FOR EDGE OF PAVEMENT ELEVATIONS NOT SHOWN ON THIS SHEET.
  - THE CONTRACTOR SHALL RESET FENCES THAT ARE AFFECTED BY THE CONSTRUCTION OF SIDEWALK AND SIDEWALK RAMPS. THE COST TO RESET FENCE SHALL BE PAID FOR UNDER THE VARIOUS RESET FENCE ITEMS.
  - THE CONTRACTOR SHALL PROTECT LANDSCAPED AREAS WITHIN THE LIMITS OF WORK WHERE POSSIBLE. LANDSCAPED AREAS THAT ARE DISTURBED DUE TO CONSTRUCTION ACTIVITIES SHALL BE RESTORED. THE COST TO RESTORE LANDSCAPED AREAS SHALL BE INCLUDED IN THE GENERAL COST OF WORK.

REV.	DATE	DESCRIPTION REVISIONS	SHEET NO.



DESIGNER: JRE  
 DRAFTER: TJM  
 CHECKED BY: BAA  
 APPROVED BY: SON

**vhb**  
 Engineers Scientists Planners Designers

ISSUED FOR CONSTRUCTION DATE: JANUARY, 2020

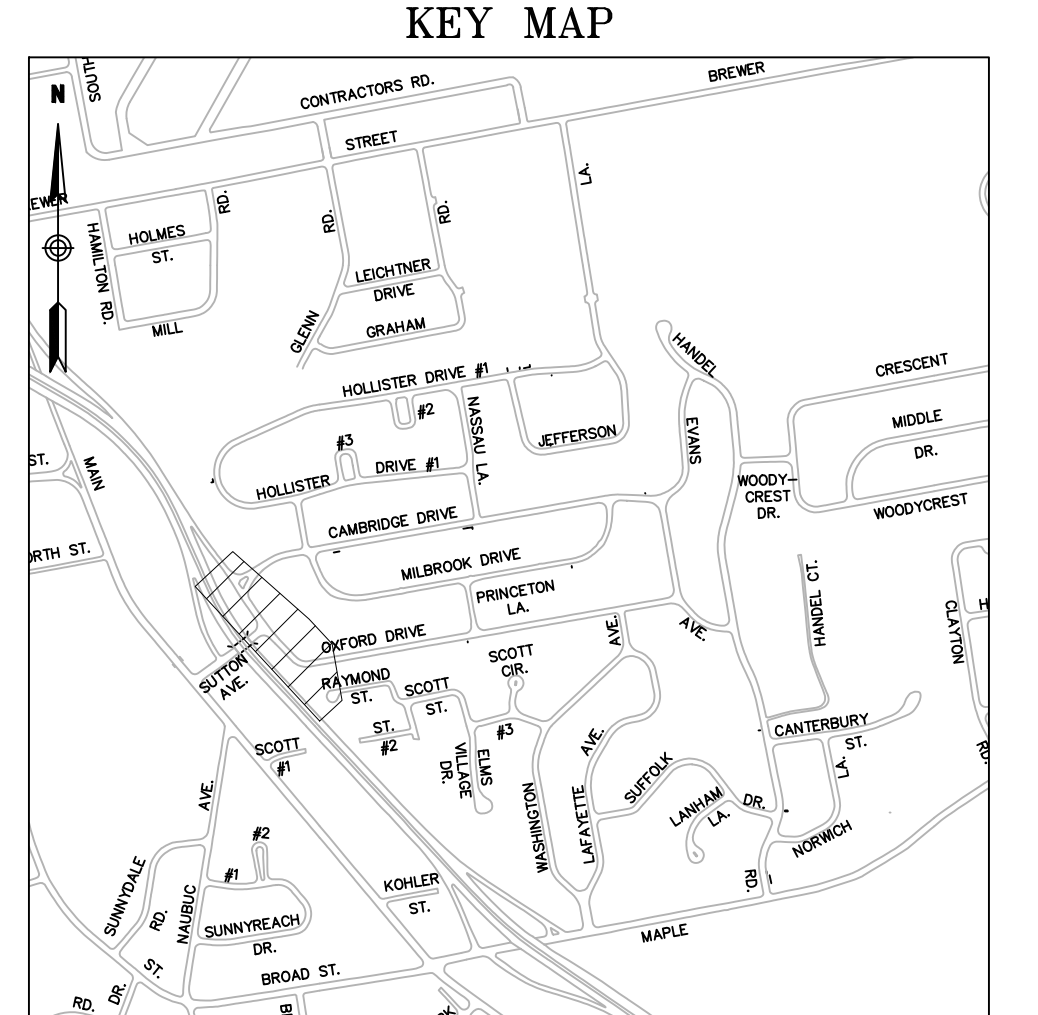
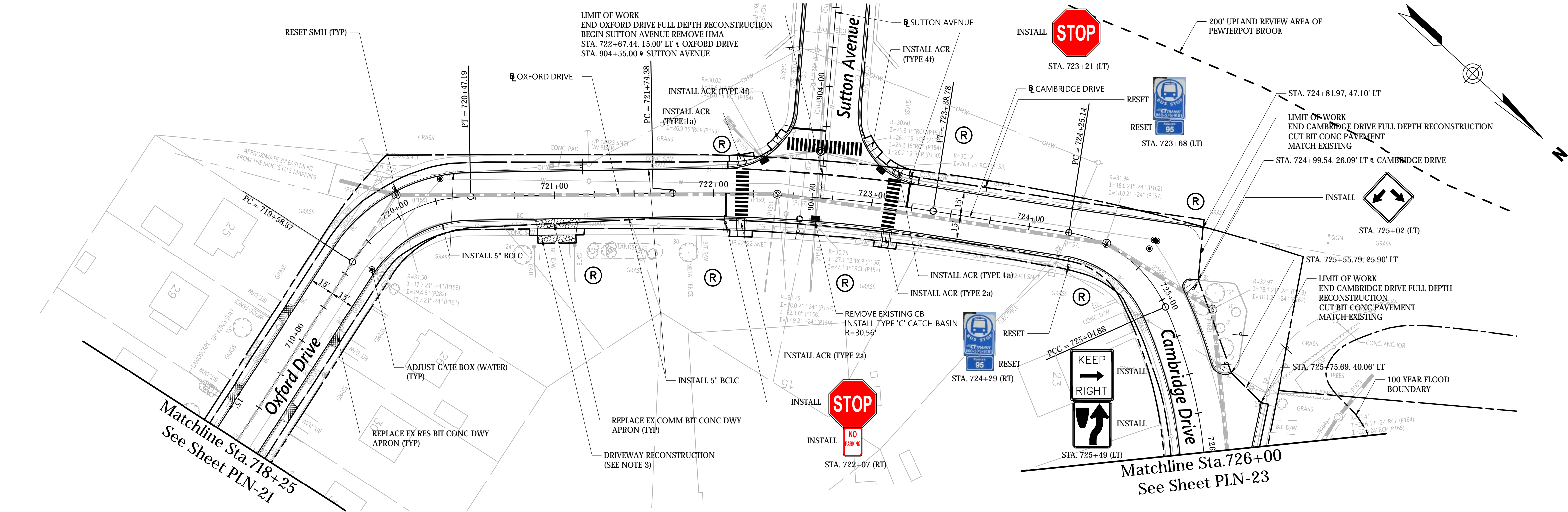
PROJECT TITLE:  
**CAMBRIDGE DRIVE NEIGHBORHOOD ROADWAY IMPROVEMENT PROJECT VARIOUS LOCATIONS**

CADD FILENAME: PLN-OXFORD-CAMBRIDGE-4241300.DWG

TOWN:  
**EAST HARTFORD, CONNECTICUT**

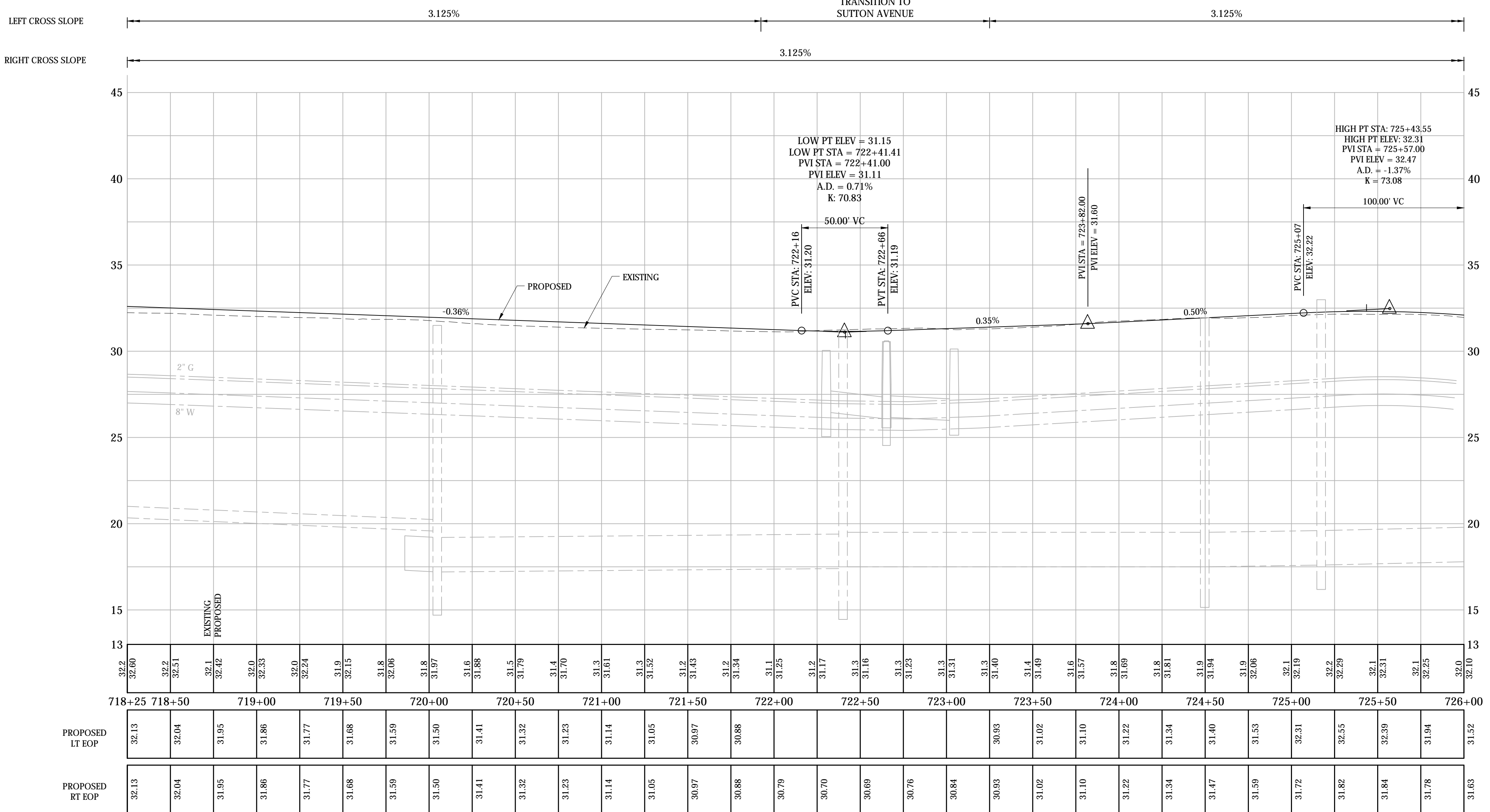
DRAWING TITLE:  
**CONSTRUCTION PLAN OXFORD DRIVE/CAMBRIDGE DRIVE**

PROJECT NO.: **42413.00**  
 DRAWING NO.: **PLN-21**  
 SHEET NO.: **098 OF 294**



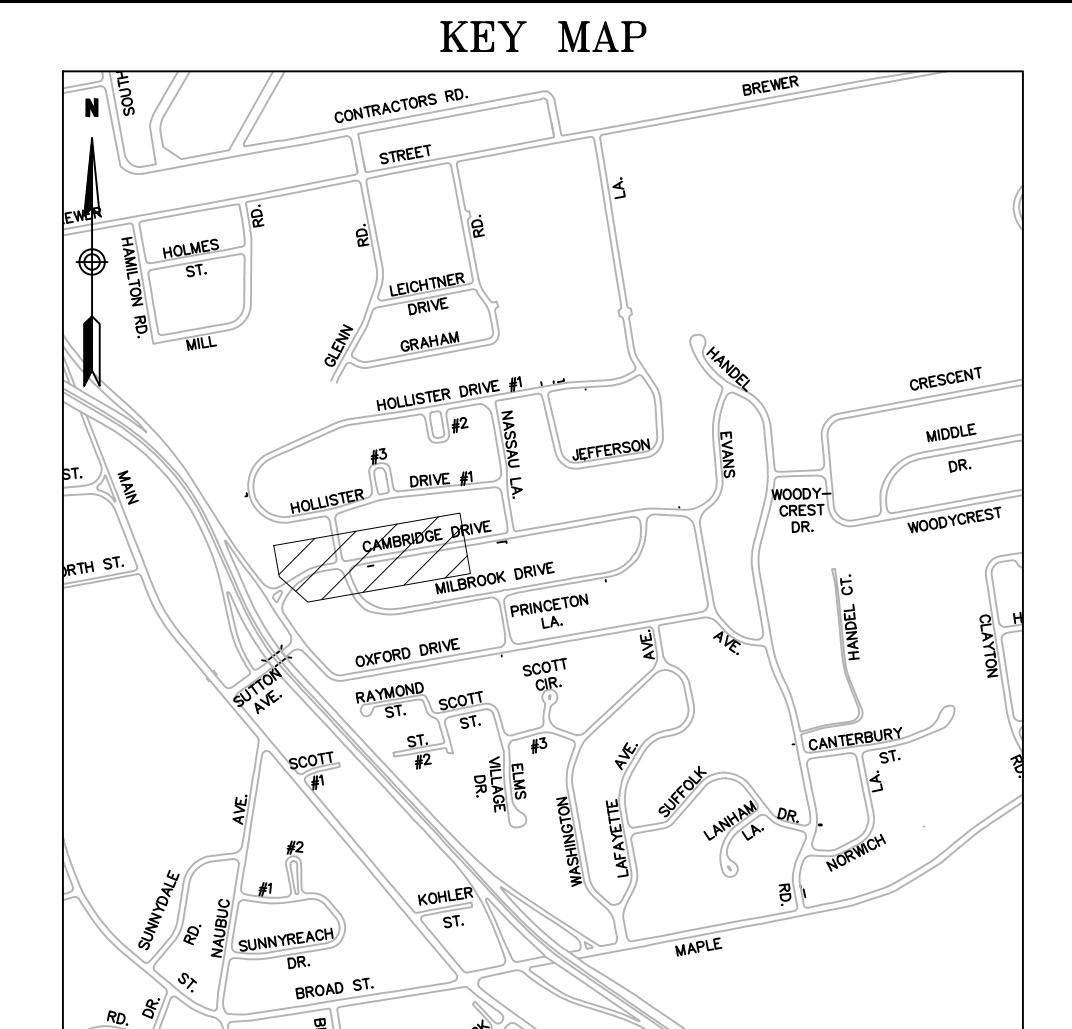
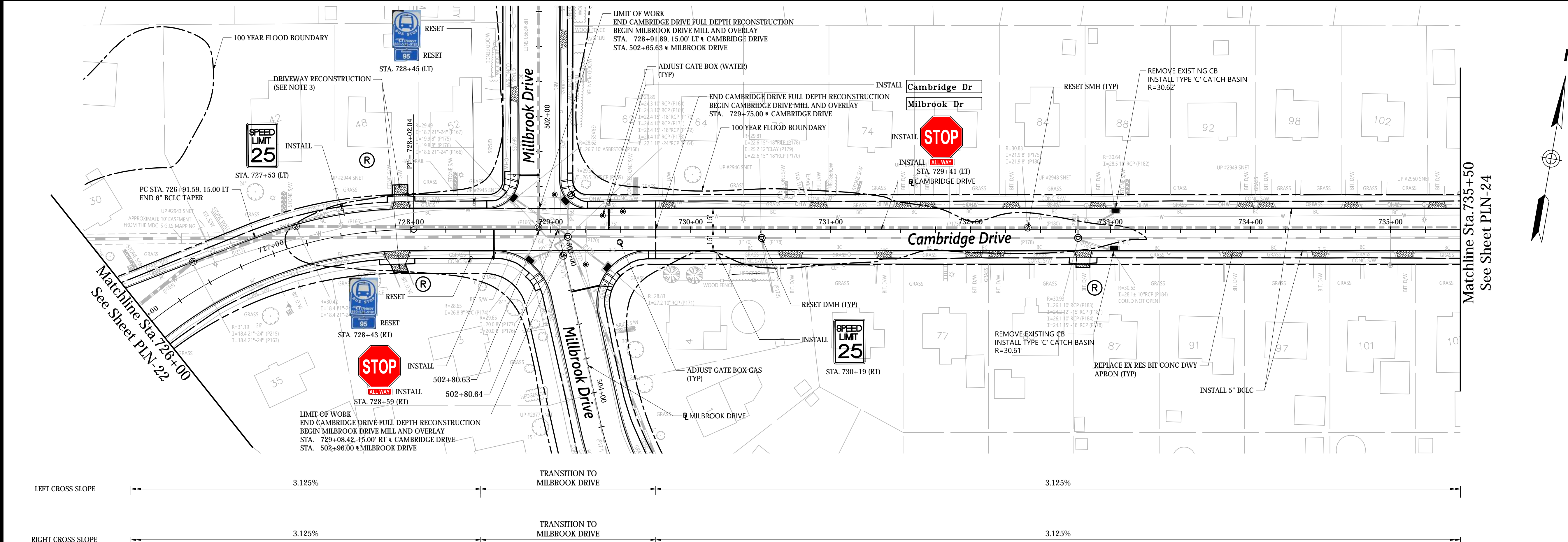
**LEGEND**

- REPLACE EX RES BIT CONC DWY APRON
- REPLACE EX COMM BIT CONC DWY APRON
- REPLACE EX CONC DWY APRON
- RIGHT OF ENTRY TO BE ACQUIRED (BY TOWN)



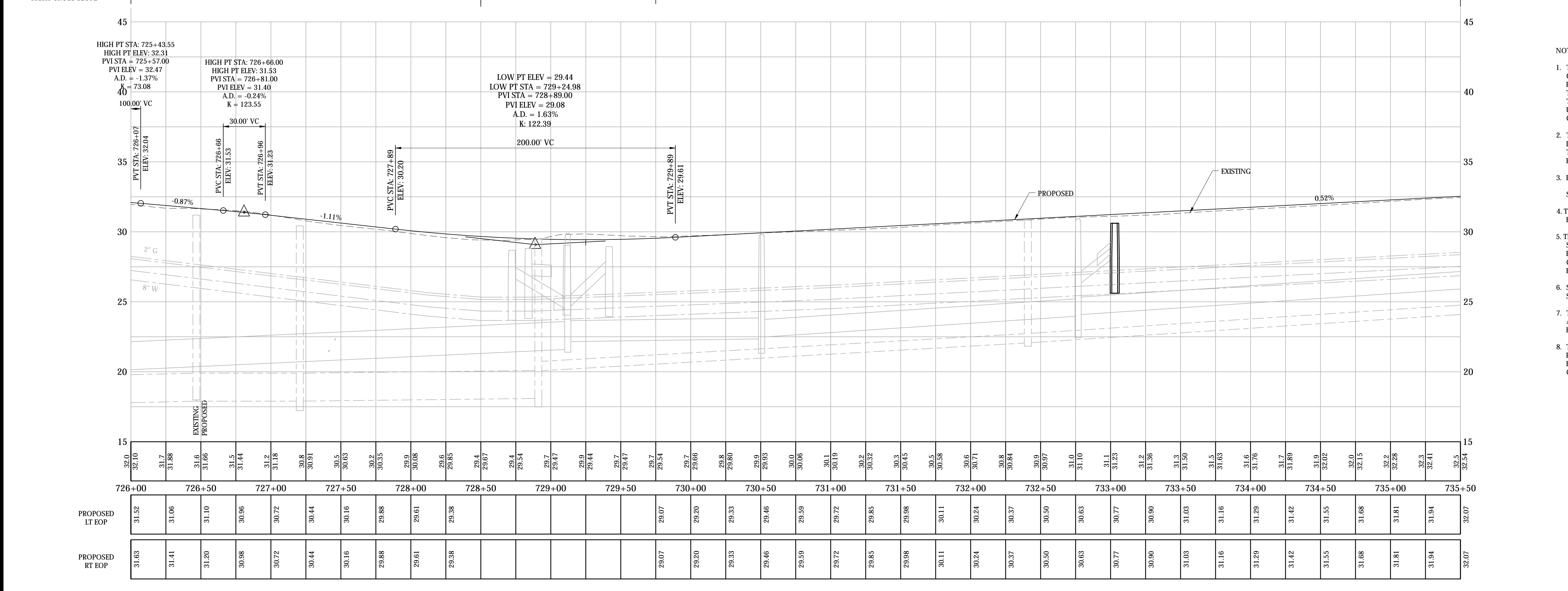
- NOTES:
1. THE CONTRACTOR SHALL COORDINATE AND EXCAVATE TEST PITS AT THE ANTICIPATED UTILITY CROSSING LOCATIONS WITH THE PROPOSED DRAINAGE STRUCTURES AND PIPES SEVEN DAYS PRIOR TO CONSTRUCTING THE DRAINAGE IMPROVEMENTS AS REQUIRED AND AS APPROVED BY THE ENGINEER. MEASUREMENTS TO THE SERVICES AND MAINS SHALL BE TAKEN AND PROVIDED TO THE ENGINEER TO DETERMINE ANY CONFLICTS. THE CONTRACTOR SHALL COORDINATE ANY UTILITY ADJUSTMENTS NECESSARY WITH THE UTILITY COMPANIES AND THE ENGINEER BEFORE COMMENCING WITH DRAINAGE IMPROVEMENTS.
  2. THE CONTRACTOR SHALL REPLACE ANY CURBING ALONG DRIVEWAY APRONS AND DRIVEWAYS DISTURBED OR REMOVED DURING CONSTRUCTION WITH EQUIVALENT CURBING AS APPROVED BY THE ENGINEER. THIS WORK SHALL BE CONSIDERED INCIDENTAL TO THE COST OF THE DRIVEWAY RAMP WORK AND SHALL NOT BE MEASURED FOR PAYMENT.
  3. FOR THE SPECIFIED DRIVEWAYS:  
SEE SPECIAL PROVISIONS FOR DRIVEWAY RECONSTRUCTION TABLES.
  4. THE LIMIT OF WORK CALLOUT AT INTERSECTION ROADWAYS REPRESENTS THE PAY LIMIT FOR EACH ROADWAY.
  5. THE CONTRACTOR SHALL REGRADE AND REESTABLISH VEGETATION AT THE BACK OF THE PROPOSED SIDEWALK AND SIDEWALK RAMPS TO THE LIMITS SHOWN ON THE PLANS OR AS DIRECTED BY THE ENGINEER. THE CONTRACTOR SHALL PROTECT THE RIGHT OF WAY BOUNDARY DURING THE CONSTRUCTION OF THE SIDEWALK AND SIDEWALK RAMPS. ANY DAMAGE TO THE RIGHT OF WAY BOUNDARY SHALL BE REPAIRED AT THE CONTRACTOR'S EXPENSE.
  6. SEE INTERSECTION GRADING PLANS FOR EDGE OF PAVEMENT ELEVATIONS NOT SHOWN ON THIS SHEET.
  7. THE CONTRACTOR SHALL RESET FENCES THAT ARE AFFECTED BY THE CONSTRUCTION OF SIDEWALK AND SIDEWALK RAMPS. THE COST TO RESET FENCE SHALL BE PAID FOR UNDER THE VARIOUS RESET FENCE ITEMS.
  8. THE CONTRACTOR SHALL PROTECT LANDSCAPED AREAS WITHIN THE LIMITS OF WORK WHERE POSSIBLE. LANDSCAPED AREAS THAT ARE DISTURBED DUE TO CONSTRUCTION ACTIVITIES SHALL BE RESTORED. THE COST TO RESTORE LANDSCAPED AREAS SHALL BE INCLUDED IN THE GENERAL COST OF WORK.

				DESIGNER: JRE DRAFTER: TJM CHECKED BY: BAA APPROVED BY: SON		<p>Engineers Scientists Planners Designers</p> <p>ISSUED FOR CONSTRUCTION DATE: JANUARY, 2020</p>			PROJECT TITLE: <b>CAMBRIDGE DRIVE NEIGHBORHOOD ROADWAY IMPROVEMENT PROJECT VARIOUS LOCATIONS</b>		TOWN: EAST HARTFORD, CONNECTICUT		PROJECT NO.: 42413.00		
REV. DATE DESCRIPTION REVISIONS SHEET NO.										DRAWING TITLE: <b>CONSTRUCTION PLAN OXFORD DRIVE/CAMBRIDGE DRIVE</b>		DRAWING NO.: PLN-22		SHEET NO.: 099 OF 294	



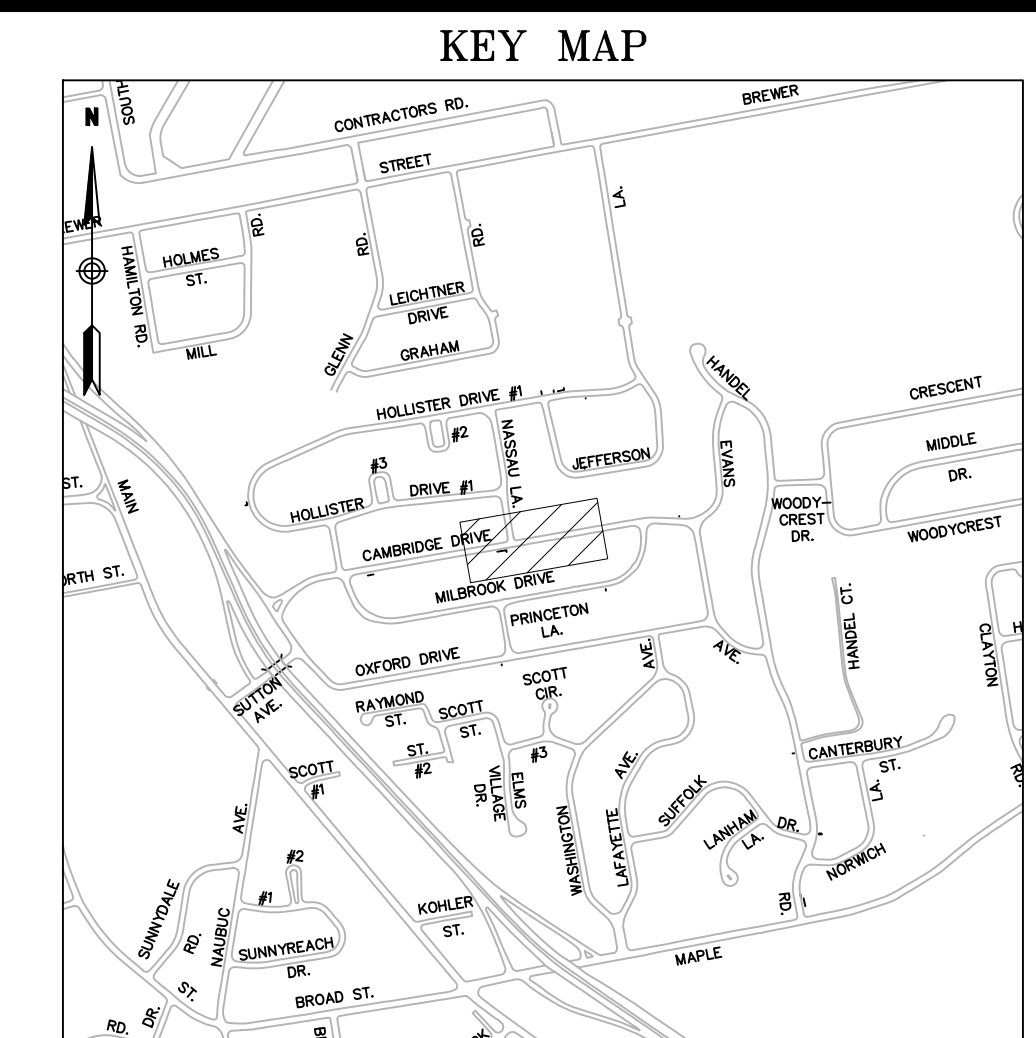
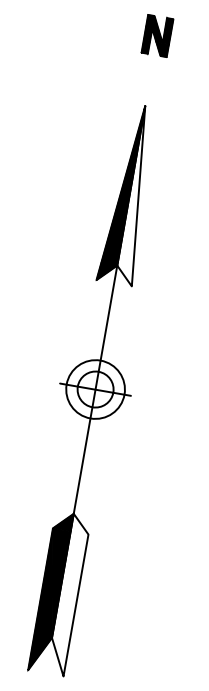
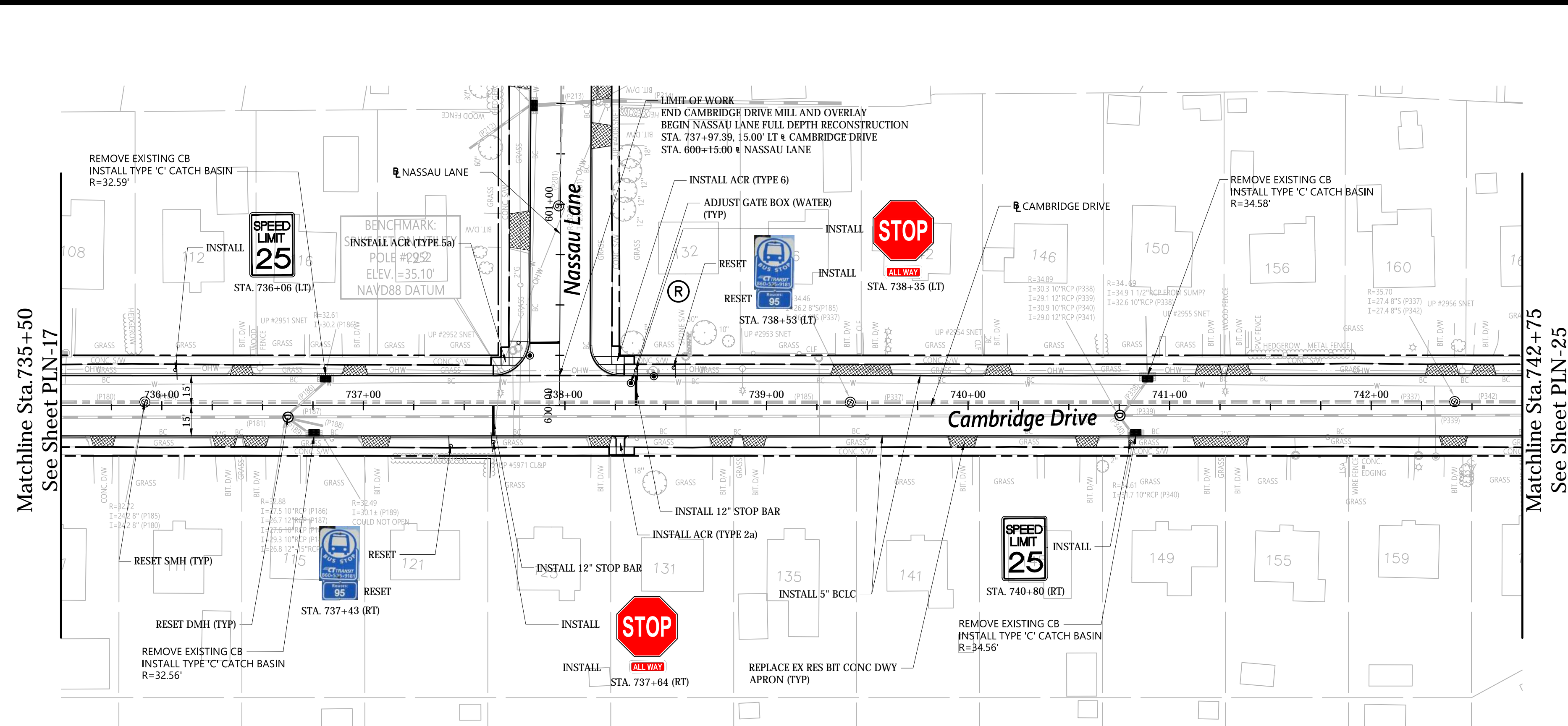
LEGEND

- REPLACE EX RES BIT CONC DWY APRON
- REPLACE EX COMM BIT CONC DWY APRON
- REPLACE EX CONC DWY APRON
- (R) RIGHT OF ENTRY TO BE ACQUIRED (BY TOWN)



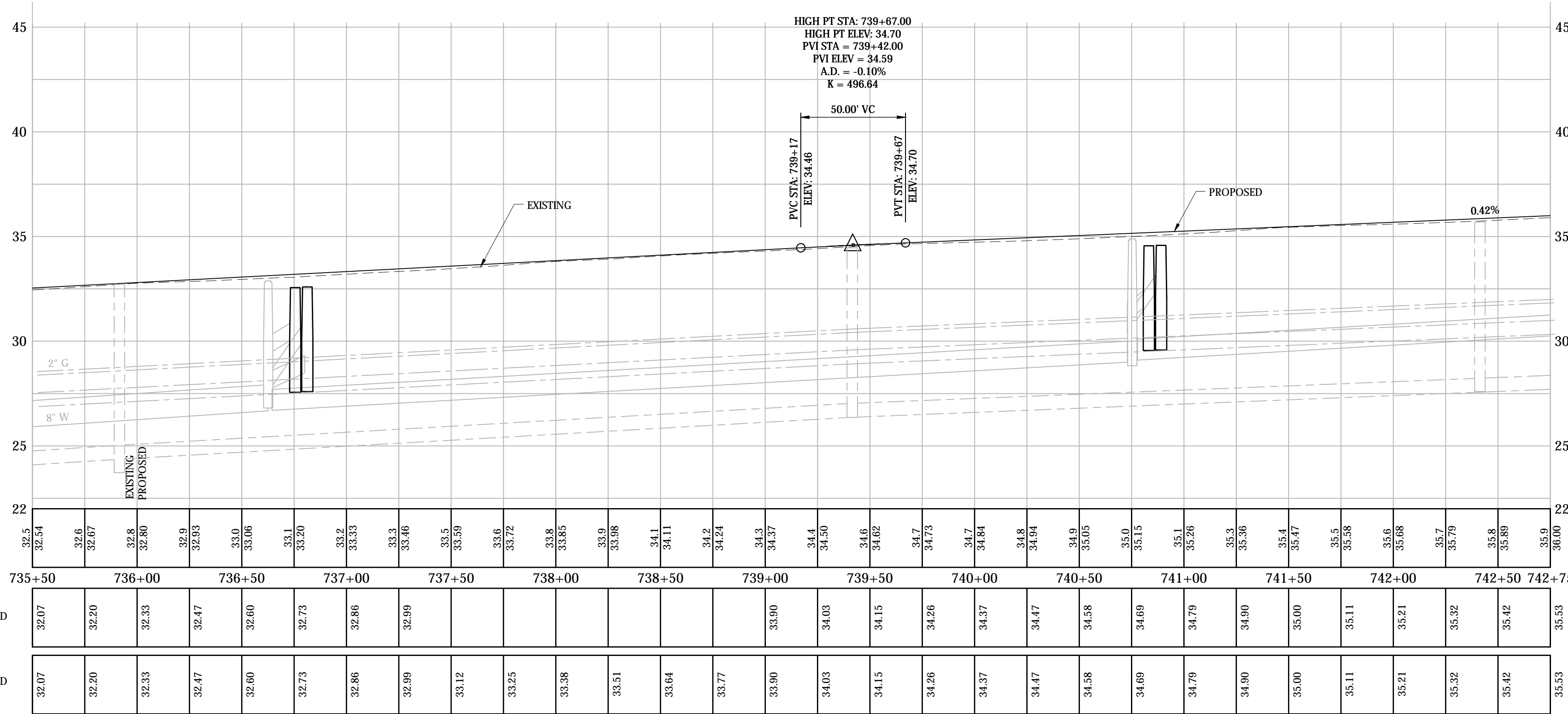

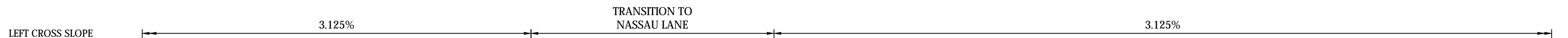
- NOTES:
1. THE CONTRACTOR SHALL COORDINATE AND EXCAVATE TEST PITS AT THE ANTICIPATED UTILITY CROSSING LOCATIONS WITH THE PROPOSED DRAINAGE STRUCTURES AND PIPES SEVEN DAYS PRIOR TO CONSTRUCTING THE DRAINAGE IMPROVEMENTS AS REQUIRED AND AS APPROVED BY THE ENGINEER. MEASUREMENTS TO THE SERVICES AND MAINS SHALL BE TAKEN AND PROVIDED TO THE ENGINEER TO DETERMINE ANY CONFLICTS. THE CONTRACTOR SHALL COORDINATE ANY UTILITY ADJUSTMENTS NECESSARY WITH THE UTILITY COMPANIES AND THE ENGINEER BEFORE COMMENCING WITH DRAINAGE IMPROVEMENTS.
  2. THE CONTRACTOR SHALL REPLACE ANY CURBING ALONG DRIVEWAY APRONS AND DRIVEWAYS DISTURBED OR REMOVED DURING CONSTRUCTION WITH EQUIVALENT CURBING AS APPROVED BY THE ENGINEER. THIS WORK SHALL BE CONSIDERED INCIDENTAL TO THE COST OF THE DRIVEWAY RAMP WORK AND SHALL NOT BE MEASURED FOR PAYMENT.
  3. FOR THE SPECIFIED DRIVEWAYS: SEE SPECIAL PROVISIONS FOR DRIVEWAY RECONSTRUCTION TABLES.
  4. THE LIMIT OF WORK CALLOUT AT INTERSECTION ROADWAYS REPRESENTS THE PAY LIMIT FOR EACH ROADWAY.
  5. THE CONTRACTOR SHALL REGRADE AND REESTABLISH VEGETATION AT THE BACK OF THE PROPOSED SIDEWALK AND SIDEWALK RAMPS TO THE LIMITS SHOWN ON THE PLANS OR AS DIRECTED BY THE ENGINEER. THE CONTRACTOR SHALL PROTECT THE RIGHT OF WAY BOUNDARY DURING THE CONSTRUCTION OF THE SIDEWALK AND SIDEWALK RAMPS. ANY DAMAGE TO THE RIGHT OF WAY BOUNDARY SHALL BE REPAIRED AT THE CONTRACTOR'S EXPENSE.
  6. SEE INTERSECTION GRADING PLANS FOR EDGE OF PAVEMENT ELEVATIONS NOT SHOWN ON THIS SHEET.
  7. THE CONTRACTOR SHALL RESET FENCES THAT ARE AFFECTED BY THE CONSTRUCTION OF SIDEWALK AND SIDEWALK RAMPS. THE COST TO RESET FENCE SHALL BE PAID FOR UNDER THE VARIOUS RESET FENCE ITEMS.
  8. THE CONTRACTOR SHALL PROTECT LANDSCAPED AREAS WITHIN THE LIMITS OF WORK WHERE POSSIBLE. LANDSCAPED AREAS THAT ARE DISTURBED DUE TO CONSTRUCTION ACTIVITIES SHALL BE RESTORED. THE COST TO RESTORE LANDSCAPED AREAS SHALL BE INCLUDED IN THE GENERAL COST OF WORK.

 				DESIGNER: JRE DRAFTER: TJM CHECKED BY: BAA APPROVED BY: SON				 PROJECT TITLE: CAMBRIDGE DRIVE NEIGHBORHOOD ROADWAY IMPROVEMENT PROJECT VARIOUS LOCATIONS CADD FILENAME: PLN-OXFORD-CAMBRIDGE-4241300.DWG				TOWN: EAST HARTFORD, CONNECTICUT			
ISSUED FOR CONSTRUCTION DATE: JANUARY, 2020												PROJECT NO.: 42413.00 DRAWING NO.: PLN-23 SHEET NO.: 100 OF 294			



LEGEND

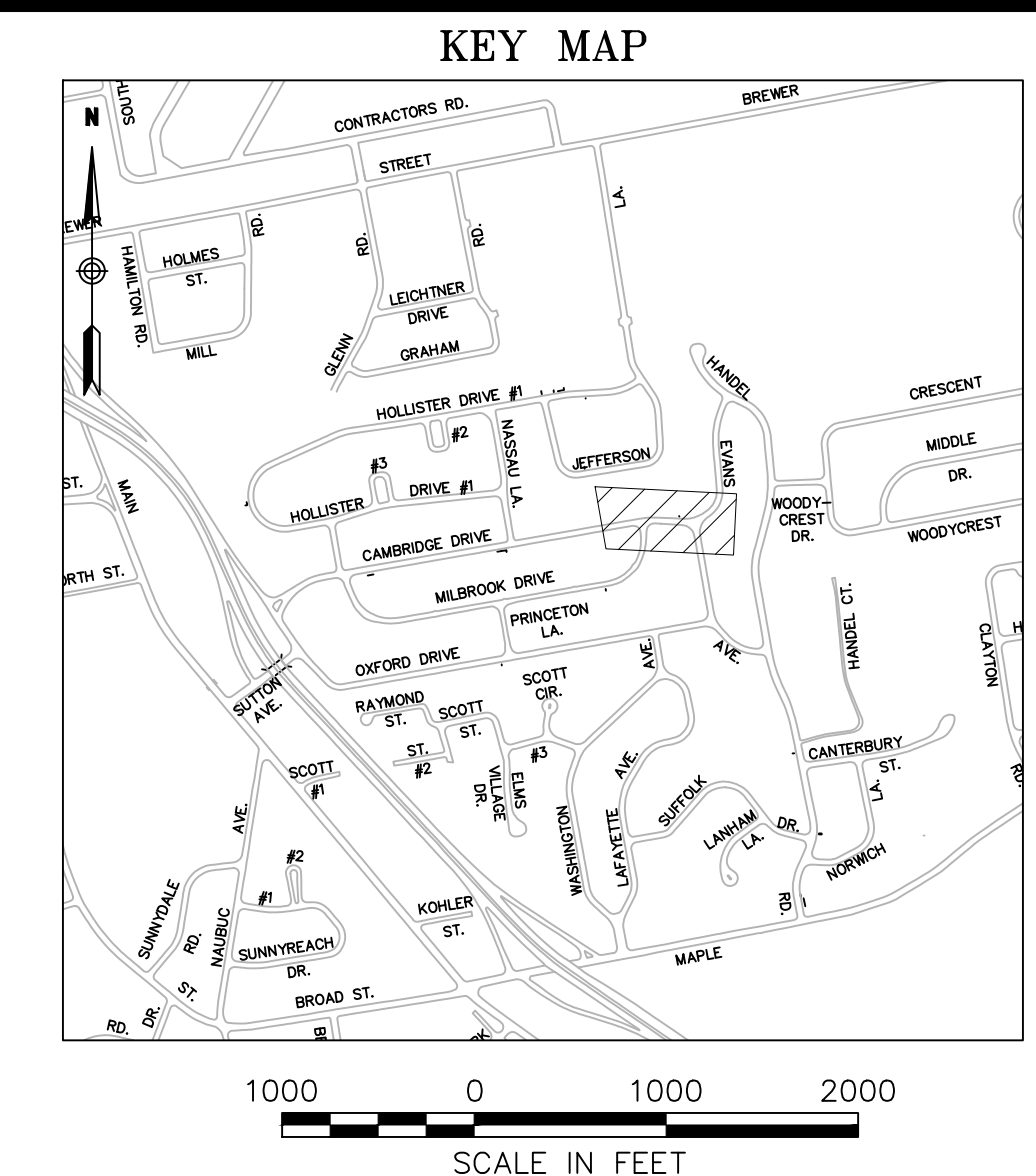

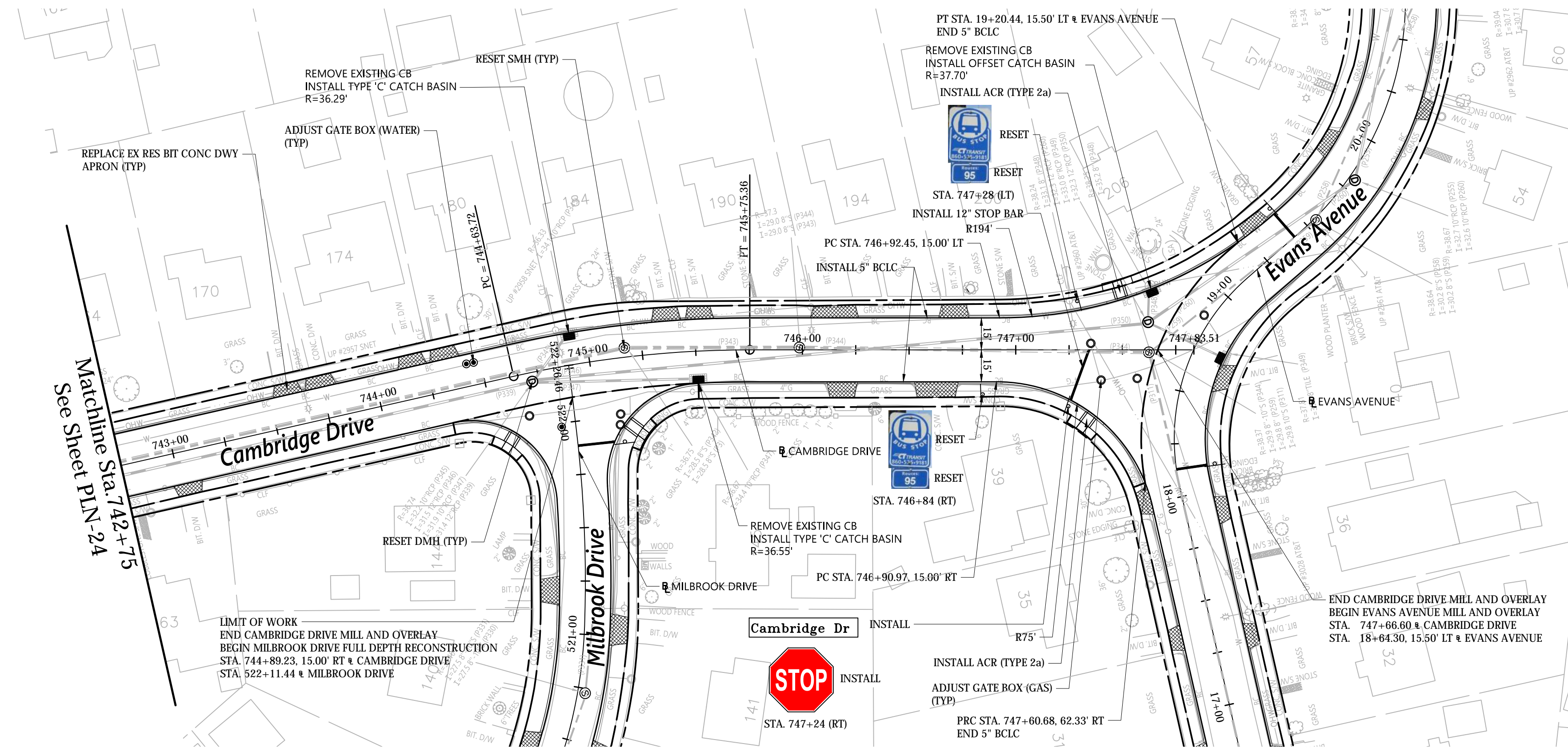
- REPLACE EX RES BIT CONC DWY APRON
- REPLACE EX COMM BIT CONC DWY APRON
- REPLACE EX CONC DWY APRON
- RIGHT OF ENTRY TO BE ACQUIRED (BY TOWN)



- NOTES:
- THE CONTRACTOR SHALL COORDINATE AND EXCAVATE TEST PITS AT THE ANTICIPATED UTILITY CROSSING LOCATIONS WITH THE PROPOSED DRAINAGE STRUCTURES AND PIPES SEVEN DAYS PRIOR TO CONSTRUCTING THE DRAINAGE IMPROVEMENTS AS REQUIRED AND AS APPROVED BY THE ENGINEER. MEASUREMENTS TO THE SERVICES AND MAINS SHALL BE TAKEN AND PROVIDED TO THE ENGINEER TO DETERMINE ANY CONFLICTS. THE CONTRACTOR SHALL COORDINATE ANY UTILITY ADJUSTMENTS NECESSARY WITH THE UTILITY COMPANIES AND THE ENGINEER BEFORE COMMENCING WITH DRAINAGE IMPROVEMENTS.
  - THE CONTRACTOR SHALL REPLACE ANY CURBING ALONG DRIVEWAY APRONS AND DRIVEWAYS DISTURBED OR REMOVED DURING CONSTRUCTION WITH EQUIVALENT CURBING AS APPROVED BY THE ENGINEER. THIS WORK SHALL BE CONSIDERED INCIDENTAL TO THE COST OF THE DRIVEWAY RAMP WORK AND SHALL NOT BE MEASURED FOR PAYMENT.
  - FOR THE SPECIFIED DRIVEWAYS:  
SEE SPECIAL PROVISIONS FOR DRIVEWAY RECONSTRUCTION TABLES.
  - THE LIMIT OF WORK CALLOUT AT INTERSECTION ROADWAYS REPRESENTS THE PAY LIMIT FOR EACH ROADWAY.
  - THE CONTRACTOR SHALL REGRADE AND REESTABLISH VEGETATION AT THE BACK OF THE PROPOSED SIDEWALK AND SIDEWALK RAMPS TO THE LIMITS SHOWN ON THE PLANS OR AS DIRECTED BY THE ENGINEER. THE CONTRACTOR SHALL PROTECT THE RIGHT OF WAY BOUNDARY DURING THE CONSTRUCTION OF THE SIDEWALK AND SIDEWALK RAMPS. ANY DAMAGE TO THE RIGHT OF WAY BOUNDARY SHALL BE REPAIRED AT THE CONTRACTOR'S EXPENSE.
  - SEE INTERSECTION GRADING PLANS FOR EDGE OF PAVEMENT ELEVATIONS NOT SHOWN ON THIS SHEET.
  - THE CONTRACTOR SHALL RESET FENCES THAT ARE AFFECTED BY THE CONSTRUCTION OF SIDEWALK AND SIDEWALK RAMPS. THE COST TO RESET FENCE SHALL BE PAID FOR UNDER THE VARIOUS RESET FENCE ITEMS.
  - THE CONTRACTOR SHALL PROTECT LANDSCAPED AREAS WITHIN THE LIMITS OF WORK WHERE POSSIBLE. LANDSCAPED AREAS THAT ARE DISTURBED DUE TO CONSTRUCTION ACTIVITIES SHALL BE RESTORED. THE COST TO RESTORE LANDSCAPED AREAS SHALL BE INCLUDED IN THE GENERAL COST OF WORK.

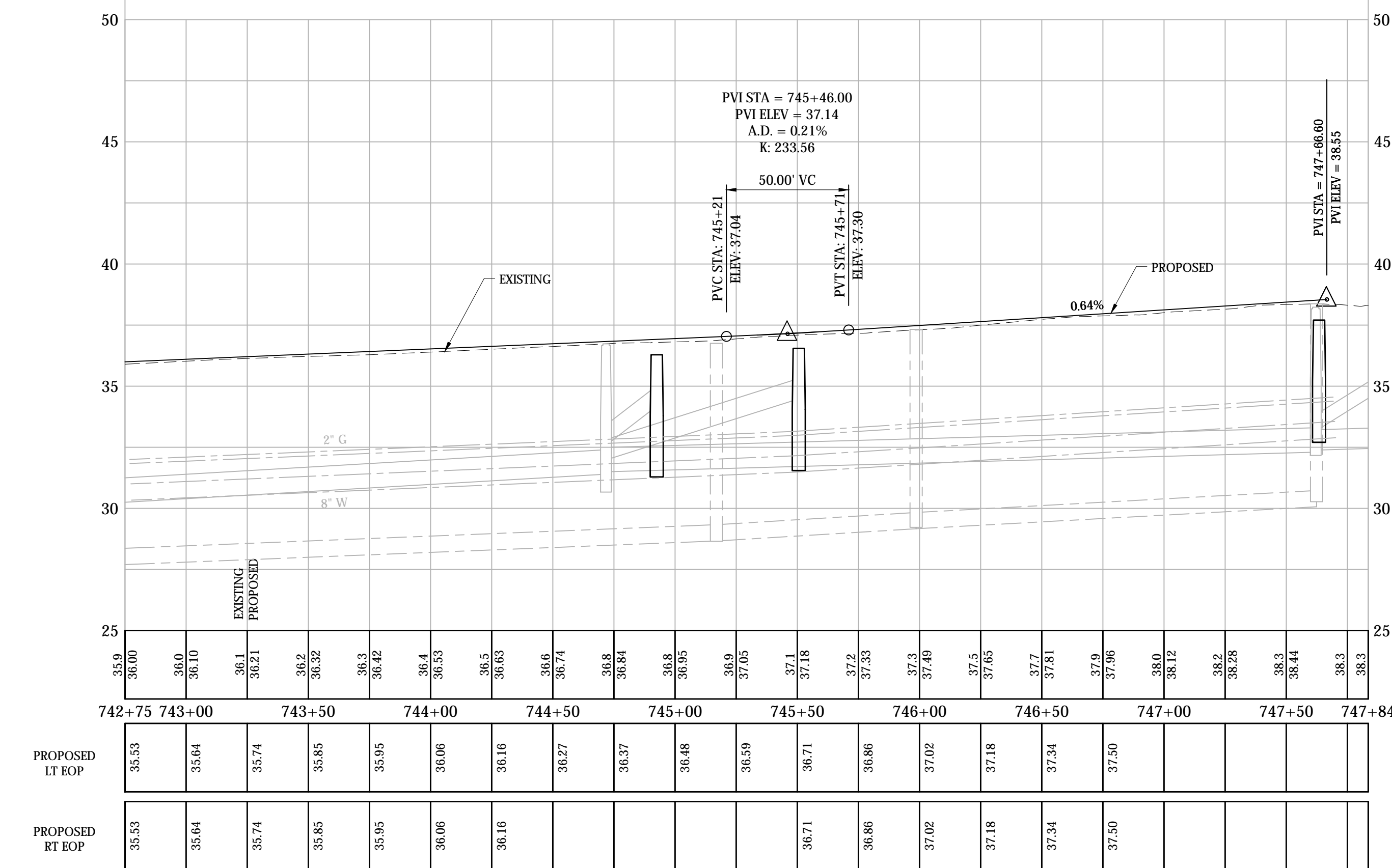
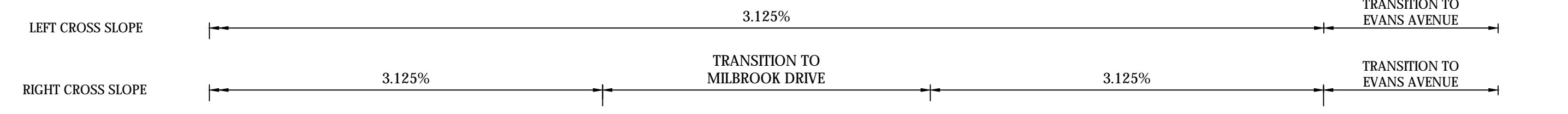
DESIGNER: JRE	<p>Engineers Scientists Planners Designers</p>	PROJECT TITLE: CAMBRIDGE DRIVE NEIGHBORHOOD ROADWAY IMPROVEMENT PROJECT VARIOUS LOCATIONS	TOWN: EAST HARTFORD, CONNECTICUT	PROJECT NO.: 42413.00
DRAFTER: TJM		ISSUED FOR CONSTRUCTION	DRAWING TITLE: CONSTRUCTION PLAN OXFORD DRIVE/CAMBRIDGE DRIVE	DRAWING NO.: PLN-24
CHECKED BY: BAA	DATE: JANUARY, 2020	CADD FILENAME: PLN-OXFORD-CAMBRIDGE-4241300.DWG	SHEET NO.: 101 OF 294	
APPROVED BY: SON				





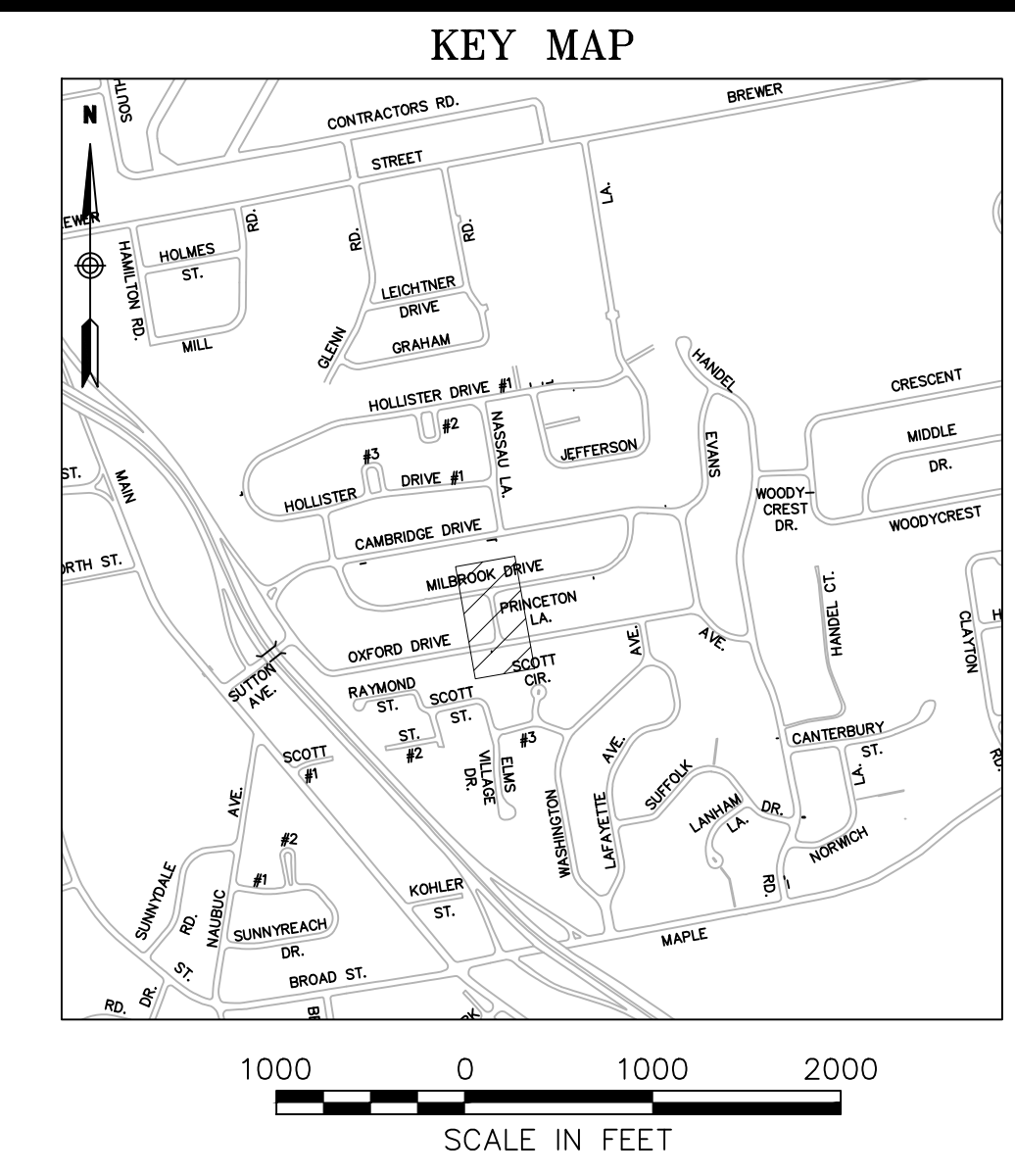
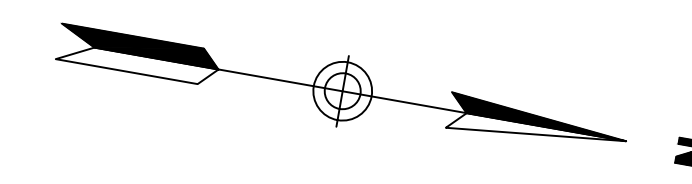
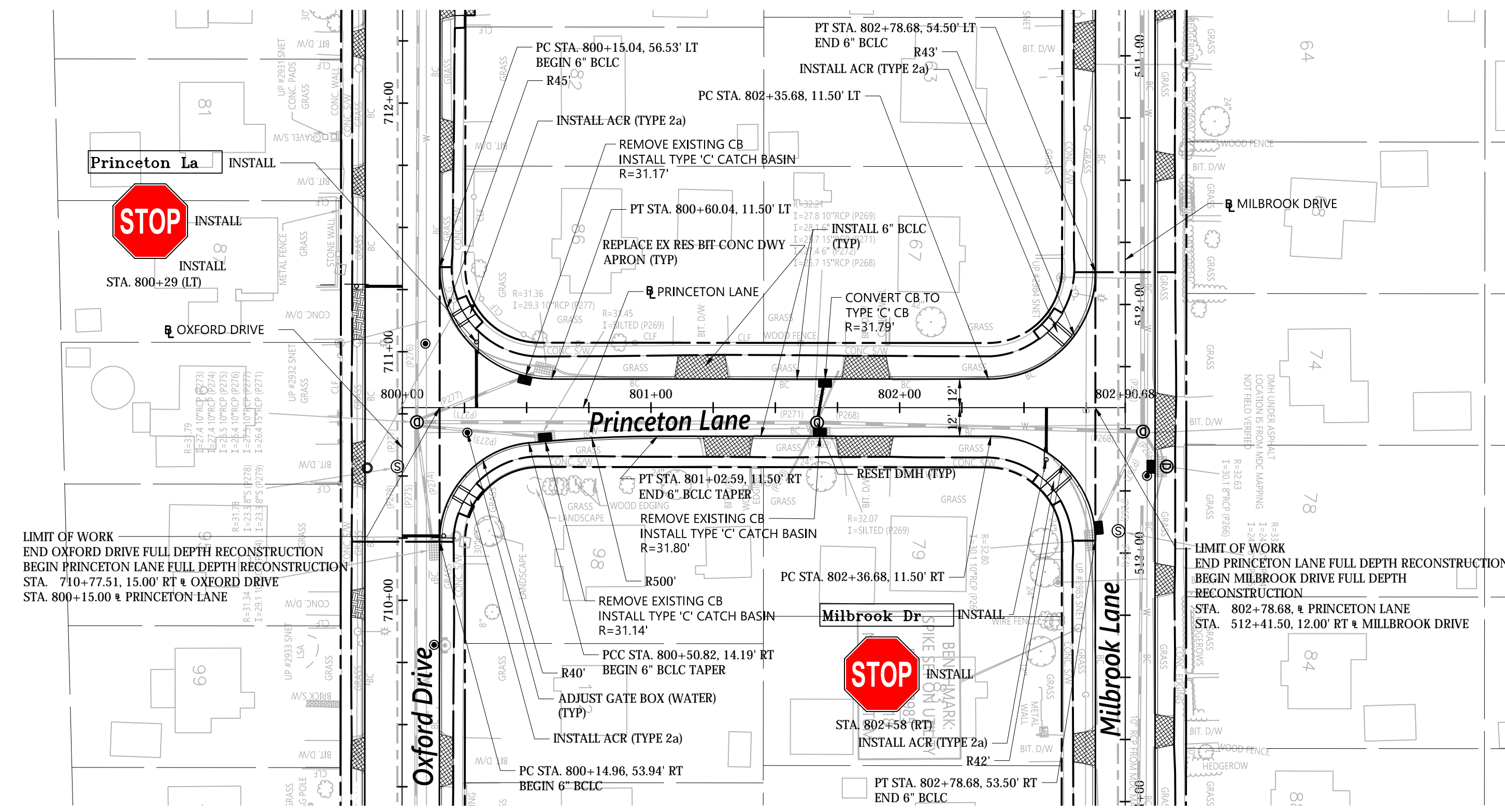
**LEGEND**

- REPLACE EX RES BIT CONC DWY APRON
- REPLACE EX COMM BIT CONC DWY APRON
- REPLACE EX CONC DWY APRON
- RIGHT OF ENTRY TO BE ACQUIRED (BY TOWN)



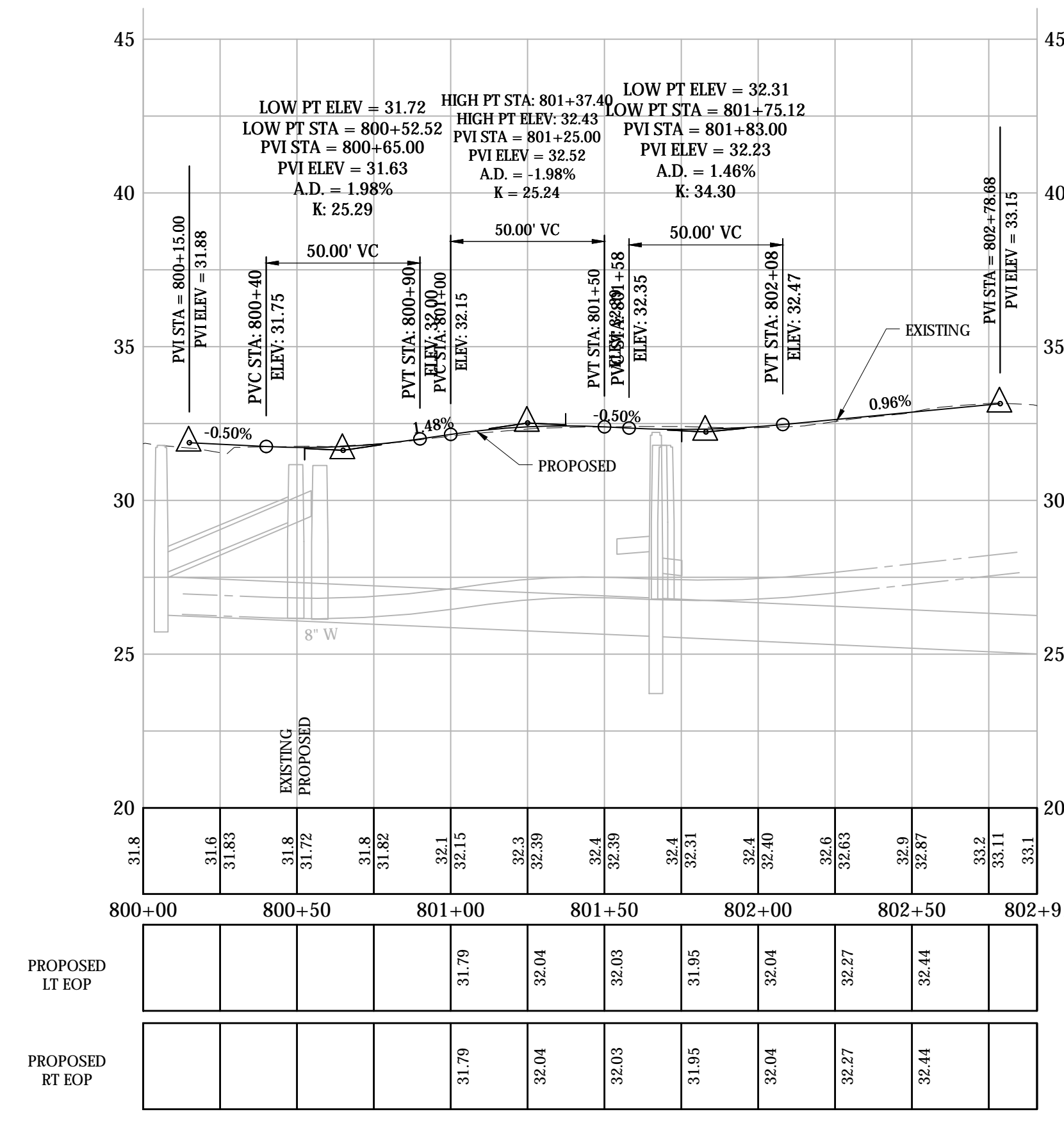
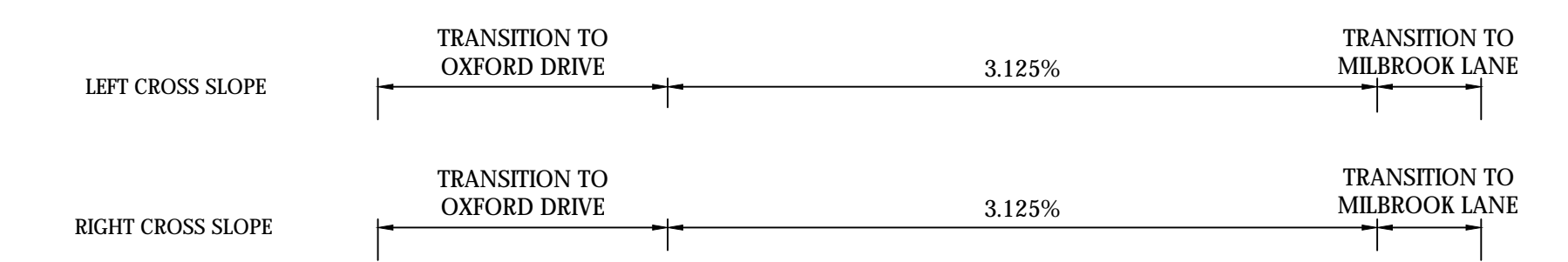
- NOTES:
- THE CONTRACTOR SHALL COORDINATE AND EXCAVATE TEST PITS AT THE ANTICIPATED UTILITY CROSSING LOCATIONS WITH THE PROPOSED DRAINAGE STRUCTURES AND PIPES SEVEN DAYS PRIOR TO CONSTRUCTING THE DRAINAGE IMPROVEMENTS AS REQUIRED AND AS APPROVED BY THE ENGINEER. MEASUREMENTS TO THE SERVICES AND MAINS SHALL BE TAKEN AND PROVIDED TO THE ENGINEER TO DETERMINE ANY CONFLICTS. THE CONTRACTOR SHALL COORDINATE ANY UTILITY ADJUSTMENTS NECESSARY WITH THE UTILITY COMPANIES AND THE ENGINEER BEFORE COMMENCING WITH DRAINAGE IMPROVEMENTS.
  - THE CONTRACTOR SHALL REPLACE ANY CURBING ALONG DRIVEWAY APRONS AND DRIVEWAYS DISTURBED OR REMOVED DURING CONSTRUCTION WITH EQUIVALENT CURBING AS APPROVED BY THE ENGINEER. THIS WORK SHALL BE CONSIDERED INCIDENTAL TO THE COST OF THE DRIVEWAY RAMP WORK AND SHALL NOT BE MEASURED FOR PAYMENT.
  - FOR THE SPECIFIED DRIVEWAYS:  
SEE SPECIAL PROVISIONS FOR DRIVEWAY RECONSTRUCTION TABLES.
  - THE LIMIT OF WORK CALLOUT AT INTERSECTION ROADWAYS REPRESENTS THE PAY LIMIT FOR EACH ROADWAY.
  - THE CONTRACTOR SHALL REGRADE AND REESTABLISH VEGETATION AT THE BACK OF THE PROPOSED SIDEWALK AND SIDEWALK RAMPS TO THE LIMITS SHOWN ON THE PLANS OR AS DIRECTED BY THE ENGINEER. THE CONTRACTOR SHALL PROTECT THE RIGHT OF WAY BOUNDARY DURING THE CONSTRUCTION OF THE SIDEWALK AND SIDEWALK RAMPS. ANY DAMAGE TO THE RIGHT OF WAY BOUNDARY SHALL BE REPAIRED AT THE CONTRACTOR'S EXPENSE.
  - SEE INTERSECTION GRADING PLANS FOR EDGE OF PAVEMENT ELEVATIONS NOT SHOWN ON THIS SHEET.
  - THE CONTRACTOR SHALL RESET FENCES THAT ARE AFFECTED BY THE CONSTRUCTION OF SIDEWALK AND SIDEWALK RAMPS. THE COST TO RESET FENCE SHALL BE PAID FOR UNDER THE VARIOUS RESET FENCE ITEMS.
  - THE CONTRACTOR SHALL PROTECT LANDSCAPED AREAS WITHIN THE LIMITS OF WORK WHERE POSSIBLE. LANDSCAPED AREAS THAT ARE DISTURBED DUE TO CONSTRUCTION ACTIVITIES SHALL BE RESTORED. THE COST TO RESTORE LANDSCAPED AREAS SHALL BE INCLUDED IN THE GENERAL COST OF WORK.

	<p>HORIZONTAL SCALE IN FEET</p>	<p>VERTICAL SCALE IN FEET</p>	<p>DESIGNER: JRE DRAFTER: TJM CHECKED BY: BAA APPROVED BY: SON</p>	<p>Engineers Scientists Planners Designers</p> <p>ISSUED FOR CONSTRUCTION DATE: JANUARY, 2020</p>	<p>PROJECT TITLE: <b>CAMBRIDGE DRIVE NEIGHBORHOOD ROADWAY IMPROVEMENT PROJECT VARIOUS LOCATIONS</b></p> <p>CADD FILENAME: PLN--OXFORD--CAMBRIDGE--4241300.DWG</p>	<p>TOWN: <b>EAST HARTFORD, CONNECTICUT</b></p> <p>DRAWING TITLE: <b>CONSTRUCTION PLAN OXFORD DRIVE/CAMBRIDGE DRIVE</b></p>	<p>PROJECT NO.: <b>42413.00</b></p> <p>DRAWING NO.: <b>PLN-25</b></p> <p>SHEET NO.: <b>102 OF 294</b></p>
--	---------------------------------	-------------------------------	--	---	---	--	---



**LEGEND**

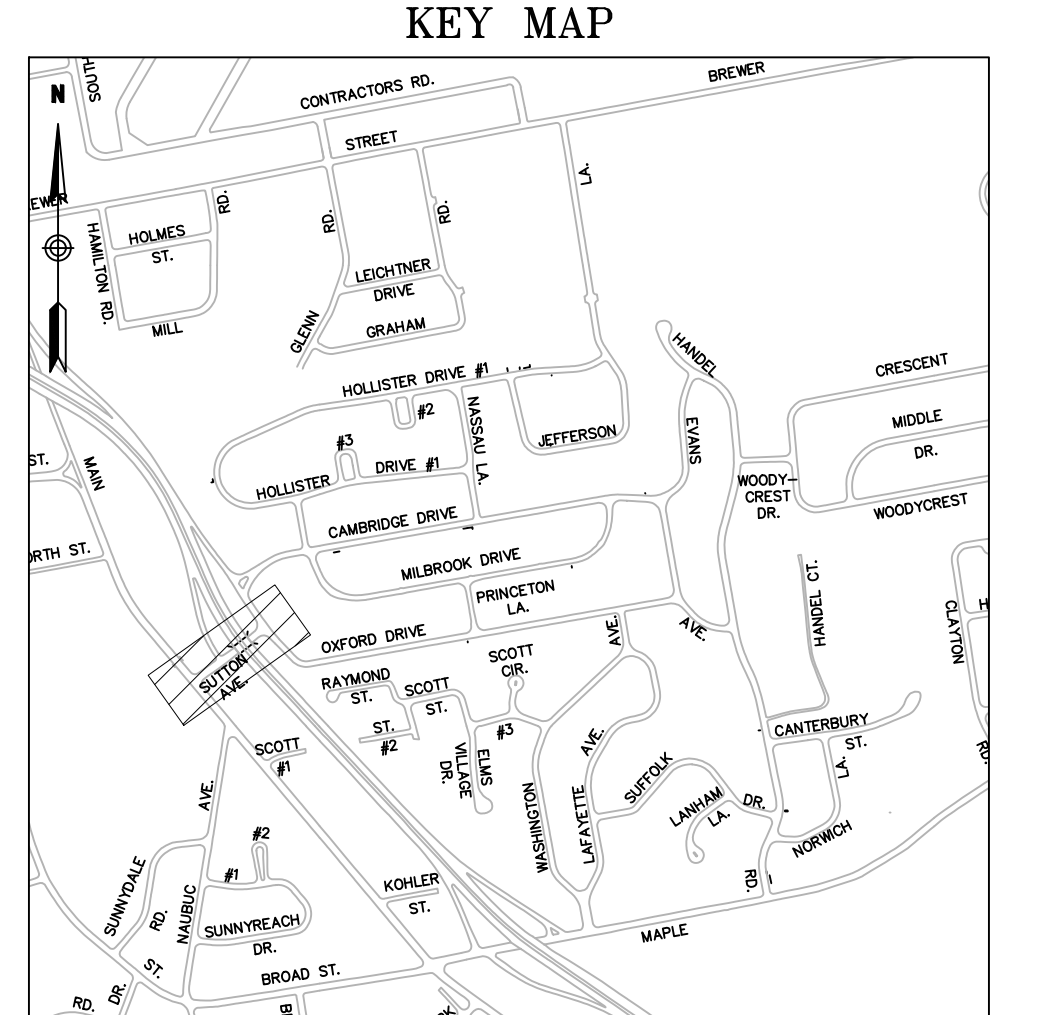
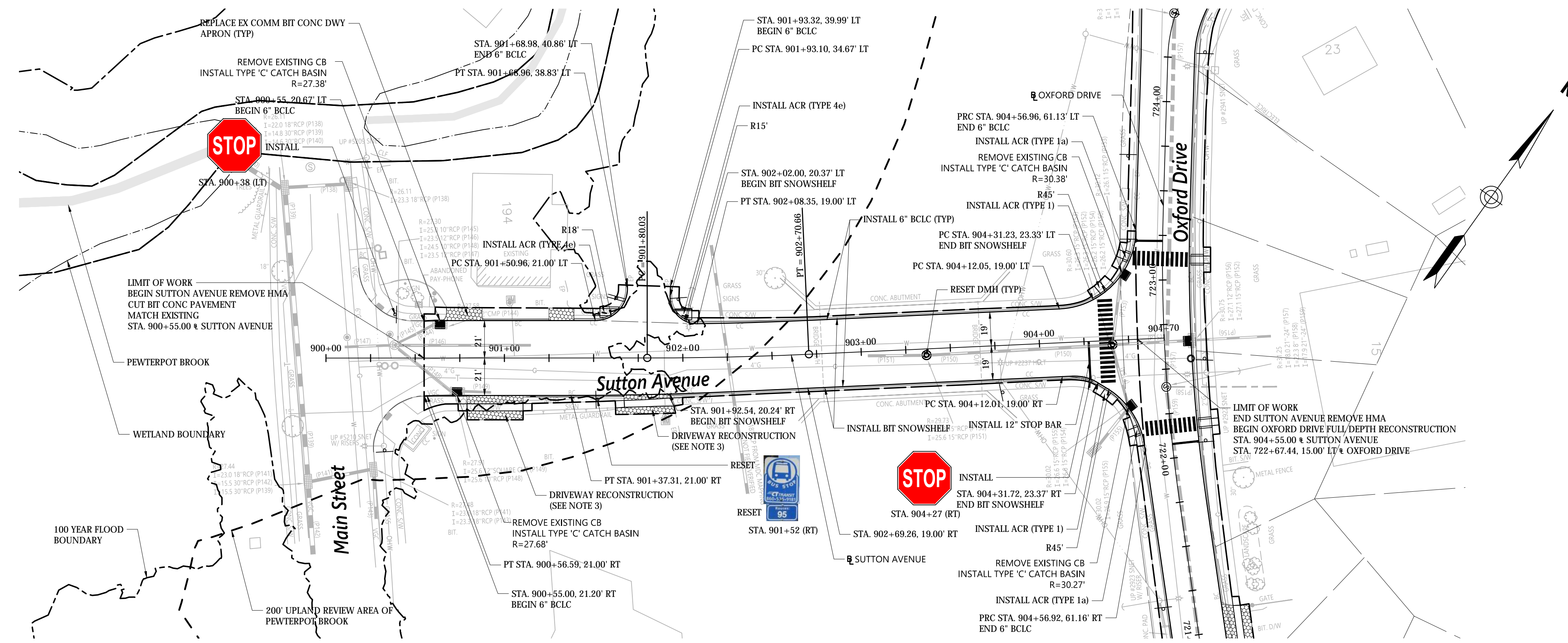
- REPLACE EX RES BIT CONC DWY APRON
- REPLACE EX COMM BIT CONC DWY APRON
- REPLACE EX CONC DWY APRON
- RIGHT OF ENTRY TO BE ACQUIRED (BY TOWN)



PROPOSED LT EOP									
PROPOSED RT EOP									

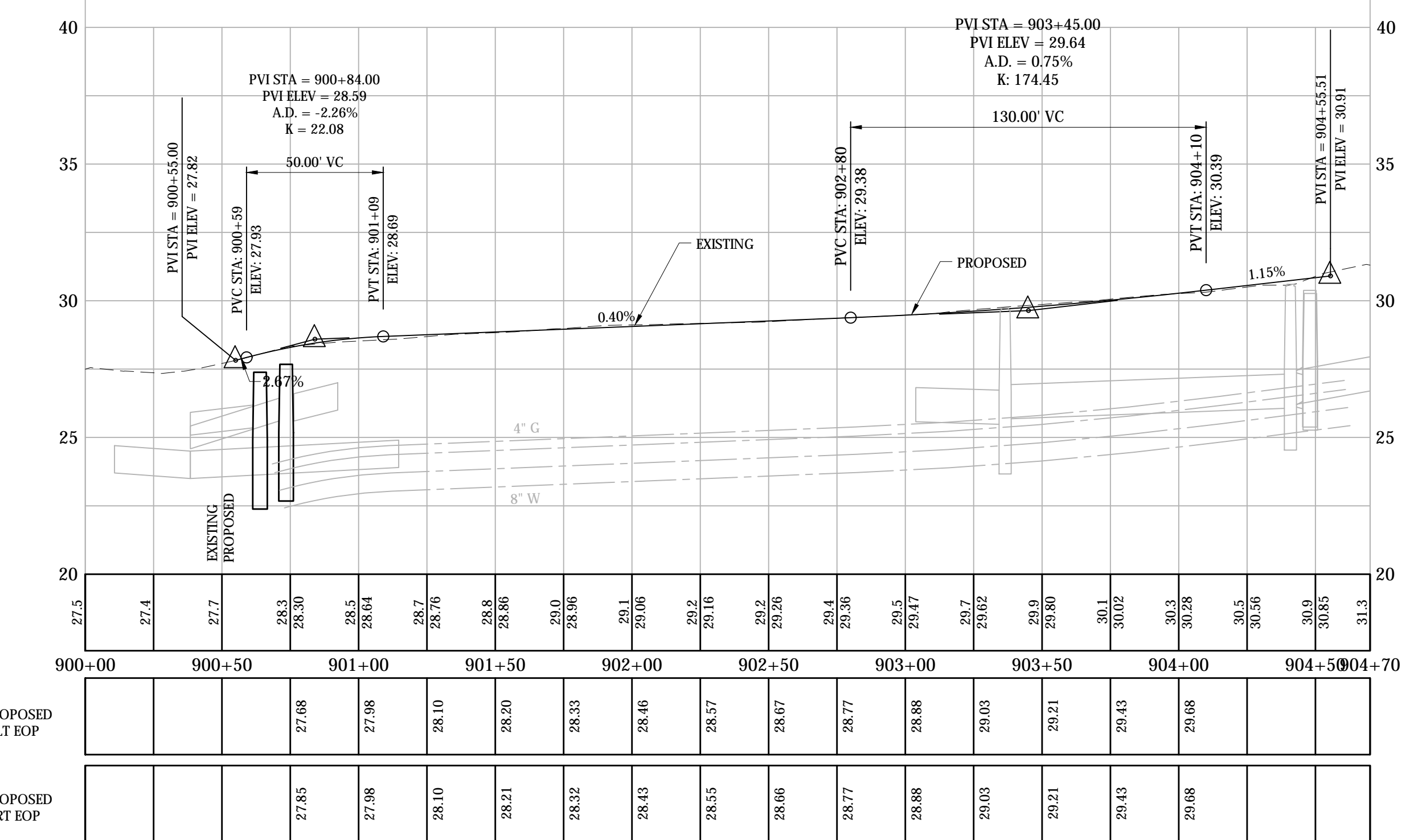

- NOTES:**
- THE CONTRACTOR SHALL COORDINATE AND EXCAVATE TEST PITS AT THE ANTICIPATED UTILITY CROSSING LOCATIONS WITH THE PROPOSED DRAINAGE STRUCTURES AND PIPES SEVEN DAYS PRIOR TO CONSTRUCTING THE DRAINAGE IMPROVEMENTS AS REQUIRED AND AS APPROVED BY THE ENGINEER. MEASUREMENTS TO THE SERVICES AND MAINS SHALL BE TAKEN AND PROVIDED TO THE ENGINEER TO DETERMINE ANY CONFLICTS. THE CONTRACTOR SHALL COORDINATE ANY UTILITY ADJUSTMENTS NECESSARY WITH THE UTILITY COMPANIES AND THE ENGINEER BEFORE COMMENCING WITH DRAINAGE IMPROVEMENTS.
  - THE CONTRACTOR SHALL REPLACE ANY CURBING ALONG DRIVEWAY APRONS AND DRIVEWAYS DISTURBED OR REMOVED DURING CONSTRUCTION WITH EQUIVALENT CURBING AS APPROVED BY THE ENGINEER. THIS WORK SHALL BE CONSIDERED INCIDENTAL TO THE COST OF THE DRIVEWAY RAMP WORK AND SHALL NOT BE MEASURED FOR PAYMENT.
  - FOR THE SPECIFIED DRIVEWAYS:  
SEE SPECIAL PROVISIONS FOR DRIVEWAY RECONSTRUCTION TABLES.
  - THE LIMIT OF WORK CALLOUT AT INTERSECTION ROADWAYS REPRESENTS THE PAY LIMIT FOR EACH ROADWAY.
  - THE CONTRACTOR SHALL REGRADE AND REESTABLISH VEGETATION AT THE BACK OF THE PROPOSED SIDEWALK AND SIDEWALK RAMPS TO THE LIMITS SHOWN ON THE PLANS OR AS DIRECTED BY THE ENGINEER. THE CONTRACTOR SHALL PROTECT THE RIGHT OF WAY BOUNDARY DURING THE CONSTRUCTION OF THE SIDEWALK AND SIDEWALK RAMPS. ANY DAMAGE TO THE RIGHT OF WAY BOUNDARY SHALL BE REPAIRED AT THE CONTRACTOR'S EXPENSE.
  - SEE INTERSECTION GRADING PLANS FOR EDGE OF PAVEMENT ELEVATIONS NOT SHOWN ON THIS SHEET.
  - THE CONTRACTOR SHALL RESET FENCES THAT ARE AFFECTED BY THE CONSTRUCTION OF SIDEWALK AND SIDEWALK RAMPS. THE COST TO RESET FENCE SHALL BE PAID FOR UNDER THE VARIOUS RESET FENCE ITEMS.
  - THE CONTRACTOR SHALL PROTECT LANDSCAPED AREAS WITHIN THE LIMITS OF WORK WHERE POSSIBLE. LANDSCAPED AREAS THAT ARE DISTURBED DUE TO CONSTRUCTION ACTIVITIES SHALL BE RESTORED. THE COST TO RESTORE LANDSCAPED AREAS SHALL BE INCLUDED IN THE GENERAL COST OF WORK.

	  HORIZONTAL VERTICAL SCALE IN FEET	DESIGNER: JRE DRAFTER: TJM CHECKED BY: BAA APPROVED BY: SON	 Engineers Scientists Planners Designers ISSUED FOR CONSTRUCTION DATE: JANUARY, 2020	 PROJECT TITLE: CAMBRIDGE DRIVE NEIGHBORHOOD ROADWAY IMPROVEMENT PROJECT VARIOUS LOCATIONS CADD FILENAME: PLN-PRINCETON-4241300.DWG	TOWN: EAST HARTFORD, CONNECTICUT DRAWING TITLE: CONSTRUCTION PLAN PRINCETON LANE	PROJECT NO.: 42413.00 DRAWING NO.: PLN-26 SHEET NO.: 103 OF 294
--	---	---	--	--	--	--



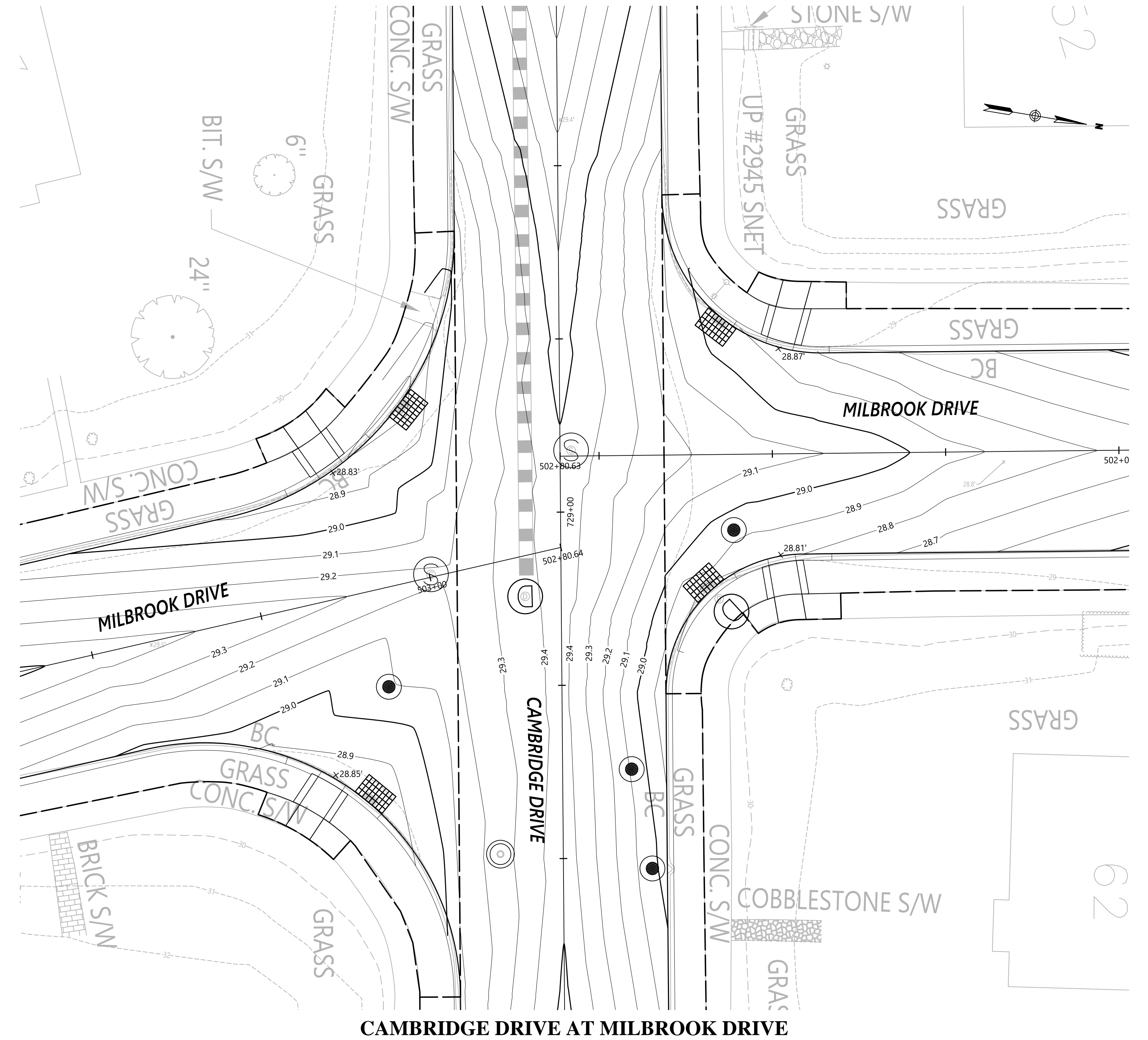
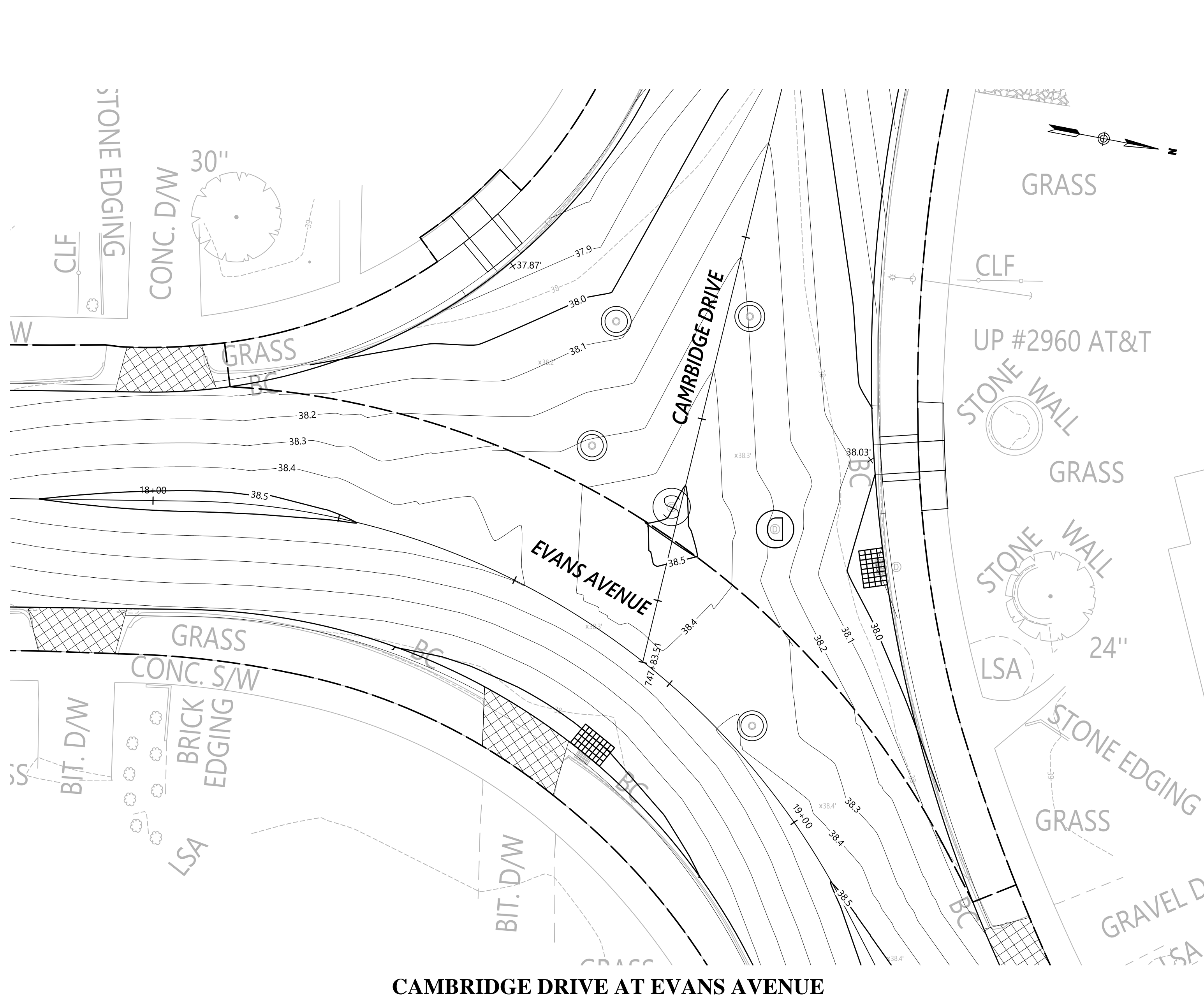
**LEGEND**

- REPLACE EX RES BIT CONC DWY APRON
- REPLACE EX COMM BIT CONC DWY APRON
- REPLACE EX CONC DWY APRON
- RIGHT OF ENTRY TO BE ACQUIRED (BY TOWN)



- NOTES:
- THE CONTRACTOR SHALL COORDINATE AND EXCAVATE TEST PITS AT THE ANTICIPATED UTILITY CROSSING LOCATIONS WITH THE PROPOSED DRAINAGE STRUCTURES AND PIPES SEVEN DAYS PRIOR TO CONSTRUCTING THE DRAINAGE IMPROVEMENTS AS REQUIRED AND AS APPROVED BY THE ENGINEER. MEASUREMENTS TO THE SERVICES AND MAINS SHALL BE TAKEN AND PROVIDED TO THE ENGINEER TO DETERMINE ANY CONFLICTS. THE CONTRACTOR SHALL COORDINATE ANY UTILITY ADJUSTMENTS NECESSARY WITH THE UTILITY COMPANIES AND THE ENGINEER BEFORE COMMENCING WITH DRAINAGE IMPROVEMENTS.
  - THE CONTRACTOR SHALL REPLACE ANY CURBING ALONG DRIVEWAY APRONS AND DRIVEWAYS DISTURBED OR REMOVED DURING CONSTRUCTION WITH EQUIVALENT CURBING AS APPROVED BY THE ENGINEER. THIS WORK SHALL BE CONSIDERED INCIDENTAL TO THE COST OF THE DRIVEWAY RAMP WORK AND SHALL NOT BE MEASURED FOR PAYMENT.
  - FOR THE SPECIFIED DRIVEWAYS: SEE SPECIAL PROVISIONS FOR DRIVEWAY RECONSTRUCTION TABLES.
  - THE LIMIT OF WORK CALLOUT AT INTERSECTION ROADWAYS REPRESENTS THE PAY LIMIT FOR EACH ROADWAY.
  - THE CONTRACTOR SHALL REGRADE AND REESTABLISH VEGETATION AT THE BACK OF THE PROPOSED SIDEWALK AND SIDEWALK RAMPS TO THE LIMITS SHOWN ON THE PLANS OR AS DIRECTED BY THE ENGINEER. THE CONTRACTOR SHALL PROTECT THE RIGHT OF WAY BOUNDARY DURING THE CONSTRUCTION OF THE SIDEWALK AND SIDEWALK RAMPS. ANY DAMAGE TO THE RIGHT OF WAY BOUNDARY SHALL BE REPAIRED AT THE CONTRACTOR'S EXPENSE.
  - SEE INTERSECTION GRADING PLANS FOR EDGE OF PAVEMENT ELEVATIONS NOT SHOWN ON THIS SHEET.
  - THE CONTRACTOR SHALL RESET FENCES THAT ARE AFFECTED BY THE CONSTRUCTION OF SIDEWALK AND SIDEWALK RAMPS. THE COST TO RESET FENCE SHALL BE PAID FOR UNDER THE VARIOUS RESET FENCE ITEMS.
  - THE CONTRACTOR SHALL PROTECT LANDSCAPED AREAS WITHIN THE LIMITS OF WORK WHERE POSSIBLE. LANDSCAPED AREAS THAT ARE DISTURBED DUE TO CONSTRUCTION ACTIVITIES SHALL BE RESTORED. THE COST TO RESTORE LANDSCAPED AREAS SHALL BE INCLUDED IN THE GENERAL COST OF WORK.

<p>HORIZONTAL SCALE IN FEET: 0, 40</p> <p>VERTICAL SCALE IN FEET: 0, 4</p>	<p>DESIGNER: JRE</p> <p>DRAFTER: TJM</p> <p>CHECKED BY: BAA</p> <p>APPROVED BY: SON</p>	<p>Engineers Scientists Planners Designers</p> <p>ISSUED FOR CONSTRUCTION DATE: JANUARY, 2020</p>	<p>PROJECT TITLE: CAMBRIDGE DRIVE NEIGHBORHOOD ROADWAY IMPROVEMENT PROJECT VARIOUS LOCATIONS</p> <p>TOWN: EAST HARTFORD, CONNECTICUT</p> <p>DRAWING TITLE: CONSTRUCTION PLAN SUTTON AVENUE</p>								
<table border="1" style="width: 100%; border-collapse: collapse;"> <thead> <tr> <th>REV.</th> <th>DATE</th> <th>DESCRIPTION REVISIONS</th> <th>SHEET NO.</th> </tr> </thead> <tbody> <tr> <td> </td> <td> </td> <td> </td> <td> </td> </tr> </tbody> </table>	REV.	DATE	DESCRIPTION REVISIONS	SHEET NO.						<p>PROJECT NO.: 42413.00</p> <p>DRAWING NO.: PLN-27</p> <p>SHEET NO.: 104 OF 294</p>	
REV.	DATE	DESCRIPTION REVISIONS	SHEET NO.								




REV.	DATE	DESCRIPTION	SHEET. NO.



DESIGNER: JRE
DRAFTER: TJM
CHECKED BY: BAA
APPROVED BY: SON

**vhb**  
Engineers Scientists Planners Designers

ISSUED FOR CONSTRUCTION      DATE: JANUARY, 2020



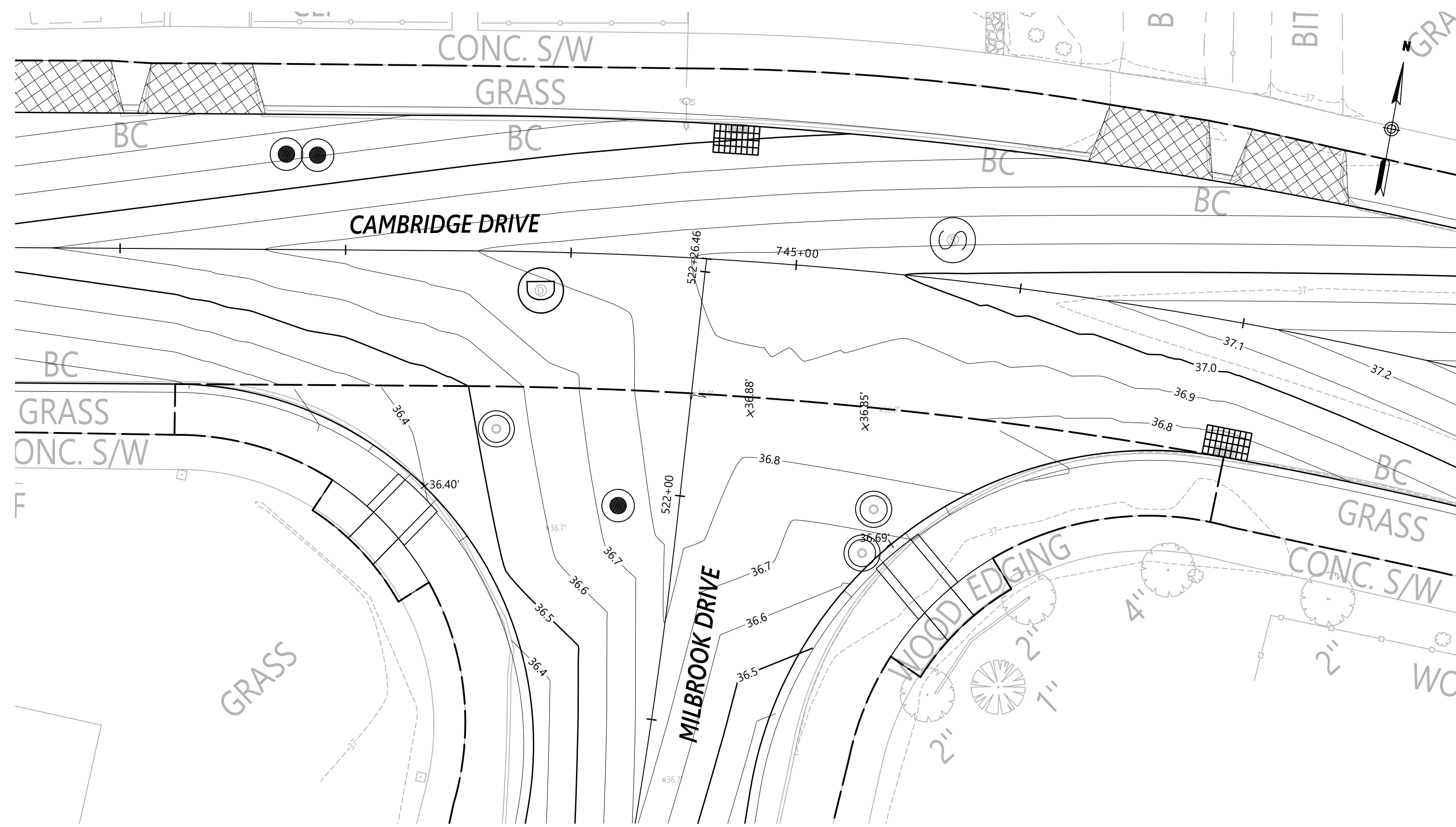
PROJECT TITLE:  
**CAMBRIDGE DRIVE NEIGHBORHOOD  
ROADWAY IMPROVEMENT PROJECT  
VARIOUS LOCATIONS**

CADD FILENAME: GRD-4241300.DWG

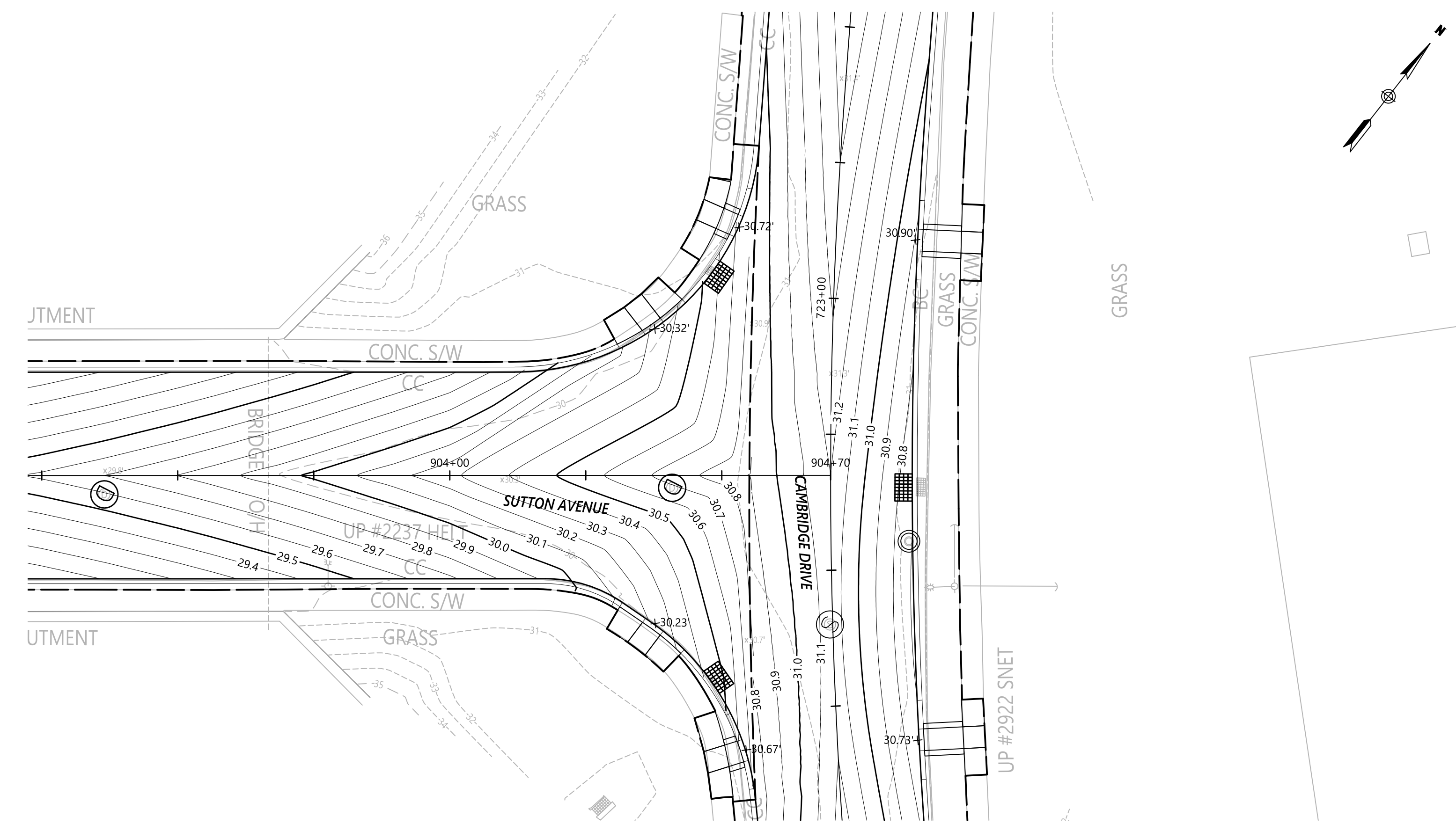
TOWN:  
**EAST HARTFORD, CONNECTICUT**

DRAWING TITLE:  
**INTERSECTION GRADING  
PLANS**

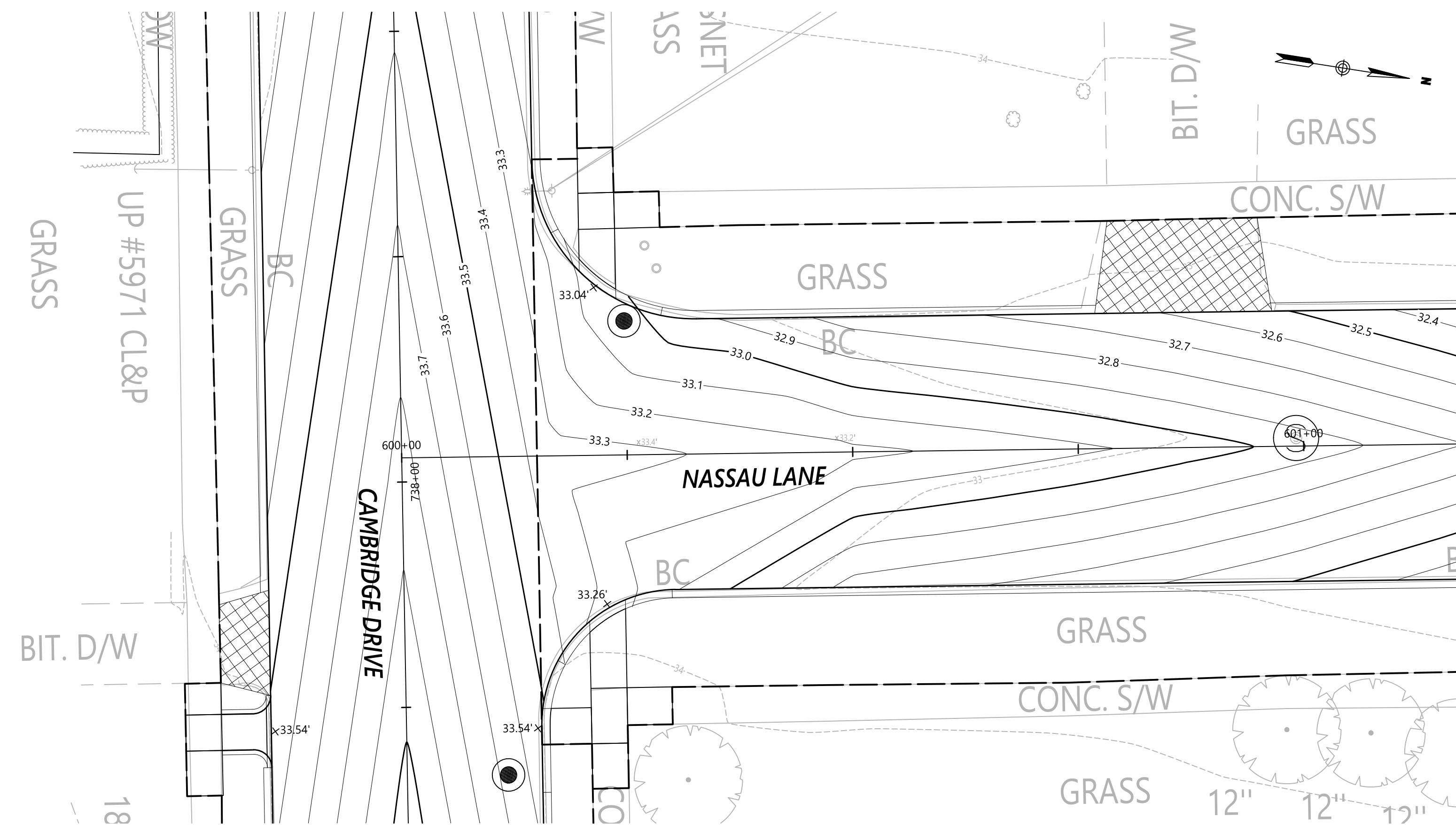
PROJECT NO.:	42413.00
DRAWING NO.:	GRD-01
SHEET NO.:	105 OF 294



CAMBRIDGE DRIVE AT MILBROOK DRIVE



CAMBRIDGE DRIVE AT SUTTON AVENUE



CAMBRIDGE DRIVE AT NASSAU LANE

REV.	DATE	DESCRIPTION	SHEET. NO.



DESIGNER:  
JRE  
DRAFTER:  
TJM  
CHECKED BY:  
BAA  
APPROVED BY: SON

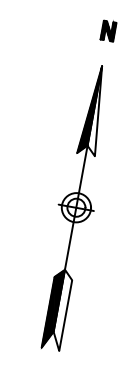
**vhb**  
Engineers Scientists Planners Designers  
ISSUED FOR CONSTRUCTION DATE: JANUARY, 2020



PROJECT TITLE:  
**CAMBRIDGE DRIVE NEIGHBORHOOD  
ROADWAY IMPROVEMENT PROJECT  
VARIOUS LOCATIONS**  
CADD FILENAME: GRD-4241300.DWG

TOWN:  
EAST HARTFORD, CONNECTICUT  
DRAWING TITLE:  
INTERSECTION GRADING  
PLANS

PROJECT NO.:  
42413.00  
DRAWING NO.:  
GRD-02  
SHEET NO.:  
106 OF 294



**CAMBRIDGE DRIVE AT ROUTE 2 WEST RAMP**


REV.	DATE	DESCRIPTION REVISIONS	SHEET. NO.



DESIGNER:  
JRE  
DRAFTER:  
TJM  
CHECKED BY:  
BAA  
APPROVED BY: SON



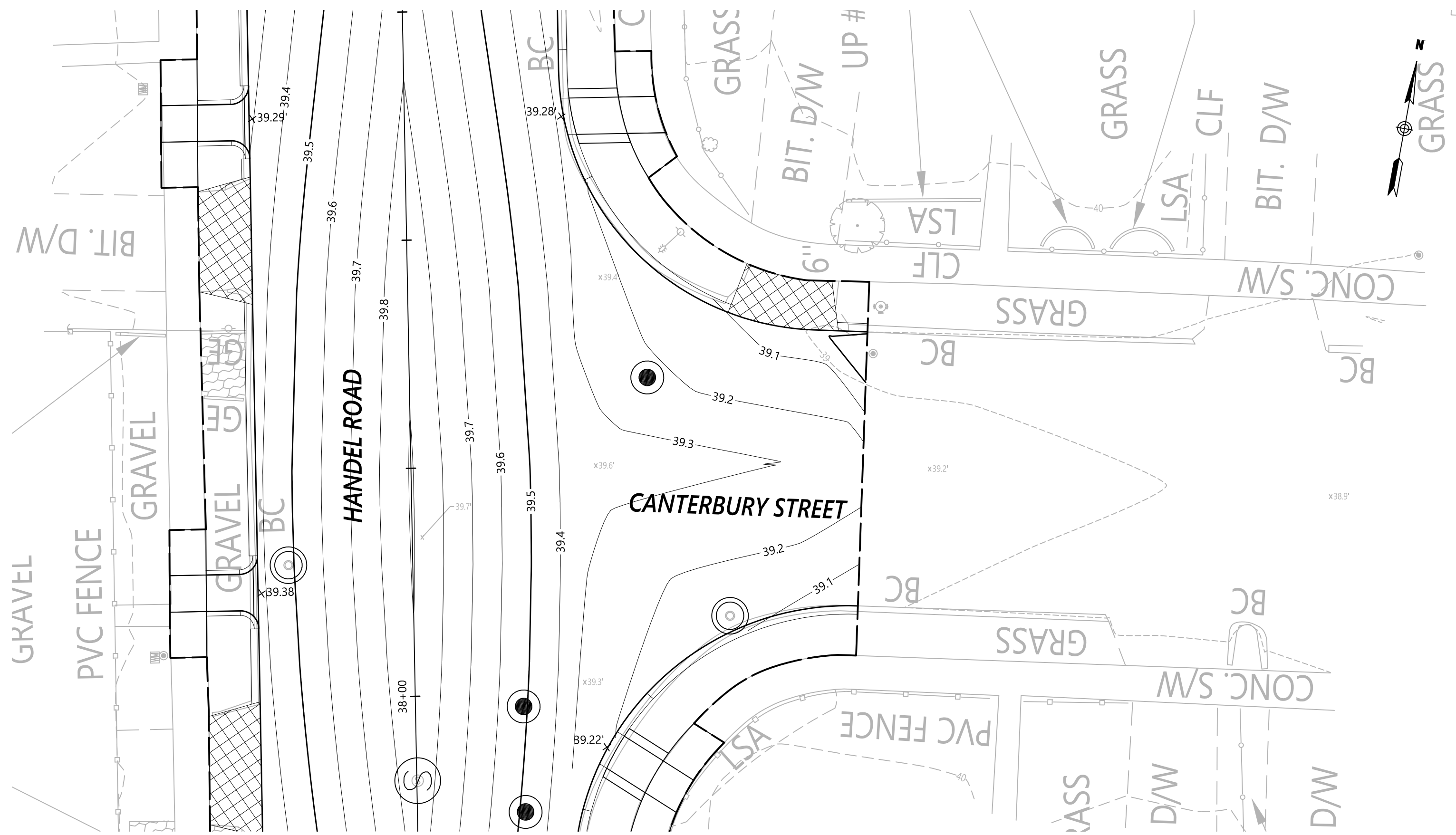
**vhb**  
Engineers Scientists Planners Designers  
ISSUED FOR CONSTRUCTION DATE: JANUARY, 2020



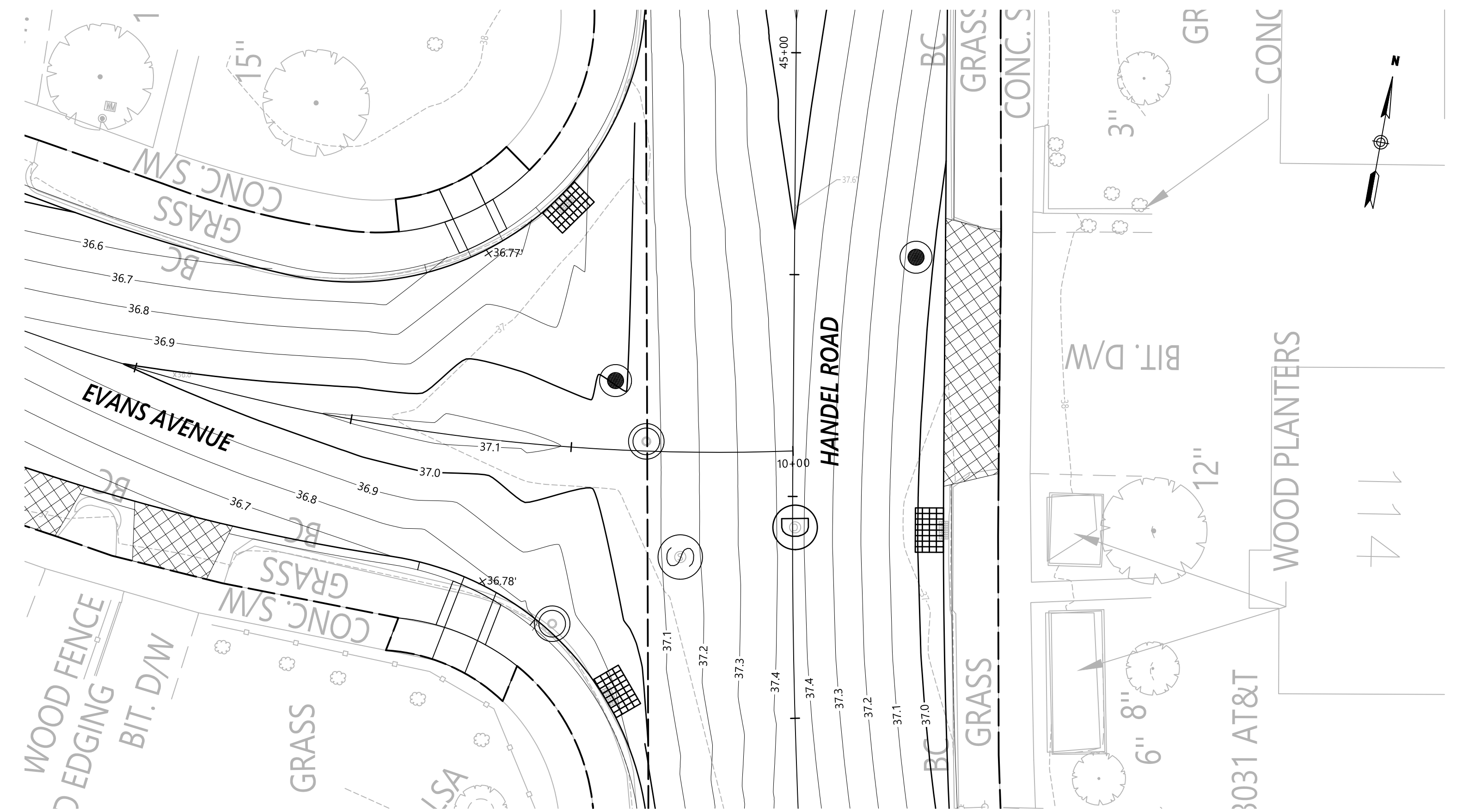
PROJECT TITLE:  
**CAMBRIDGE DRIVE NEIGHBORHOOD  
ROADWAY IMPROVEMENT PROJECT  
VARIOUS LOCATIONS**  
CADD FILENAME: GRD-4241300.DWG

TOWN:  
**EAST HARTFORD, CONNECTICUT**  
DRAWING TITLE:  
**INTERSECTION GRADING  
PLANS**

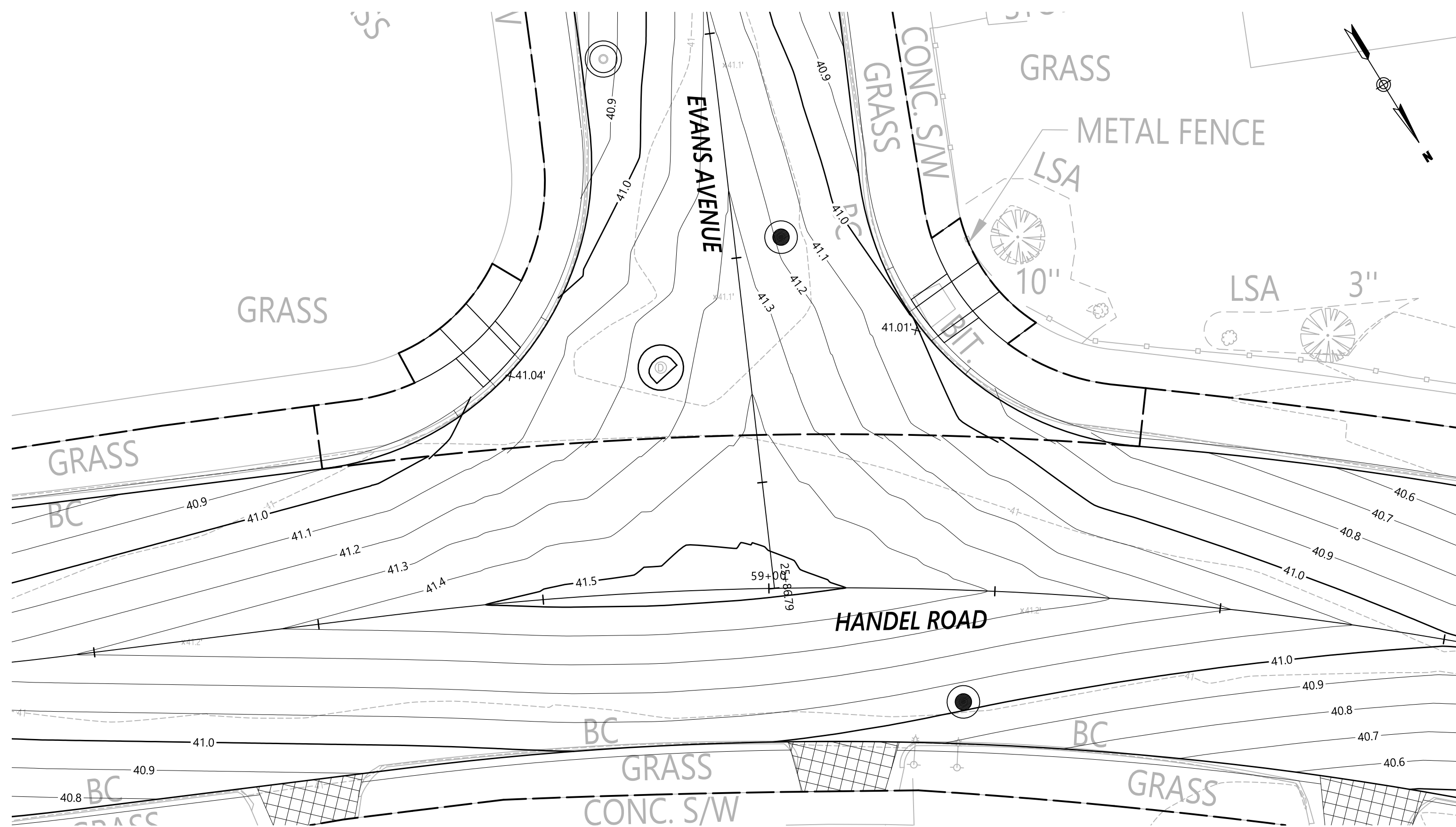
PROJECT NO.:  
**42413.00**  
DRAWING NO.:  
**GRD-03**  
SHEET NO.:  
**107 OF 294**



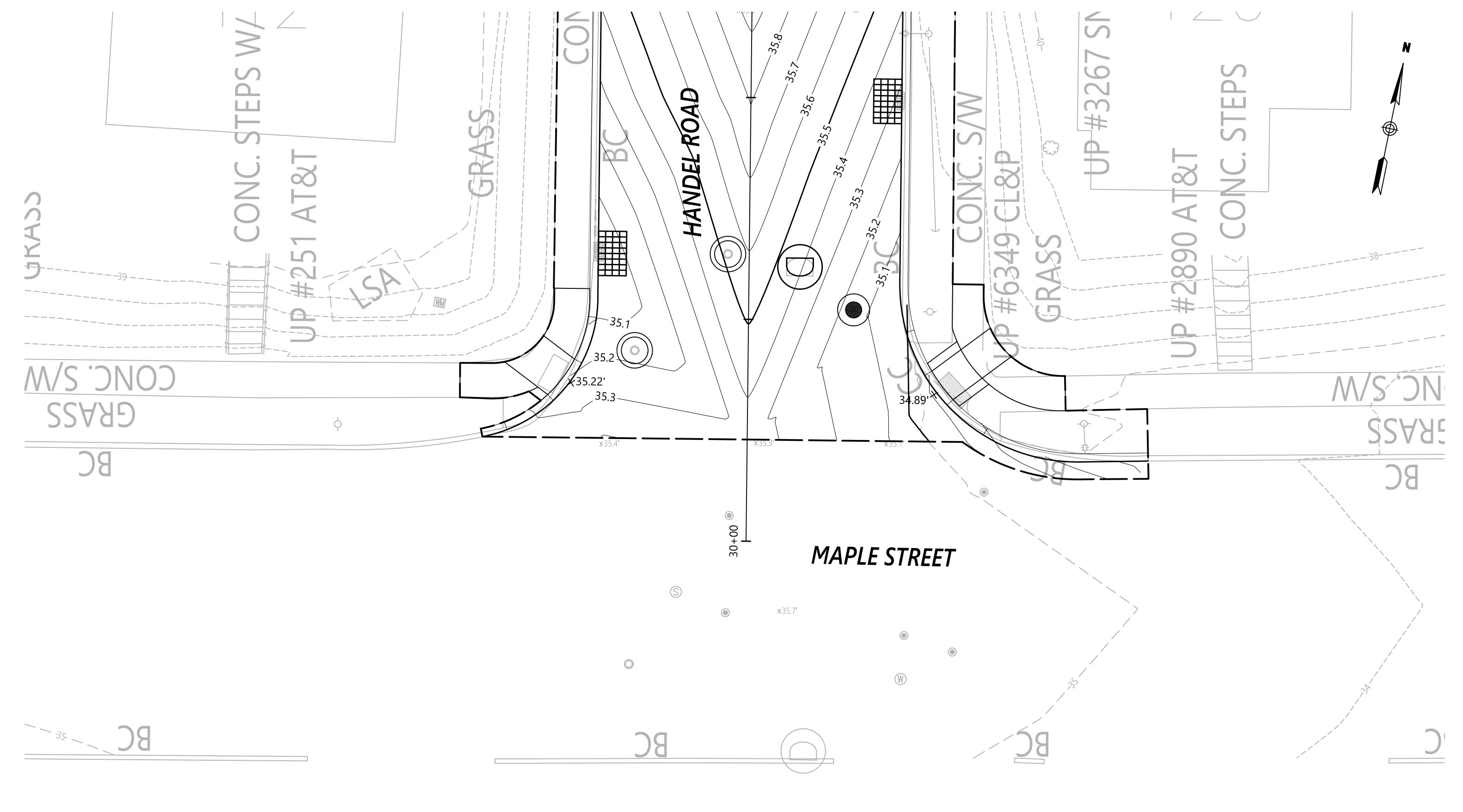
HANDEL ROAD AT CANTERBURY STREET



HANDEL ROAD AT EVANS AVENUE



HANDEL ROAD AT EVANS AVENUE




HANDEL ROAD AT MAPLE STREET

REV.	DATE	DESCRIPTION	SHEET. NO.



DESIGNER:  
JRE  
DRAFTER:  
TJM  
CHECKED BY:  
BAA  
APPROVED BY: SON

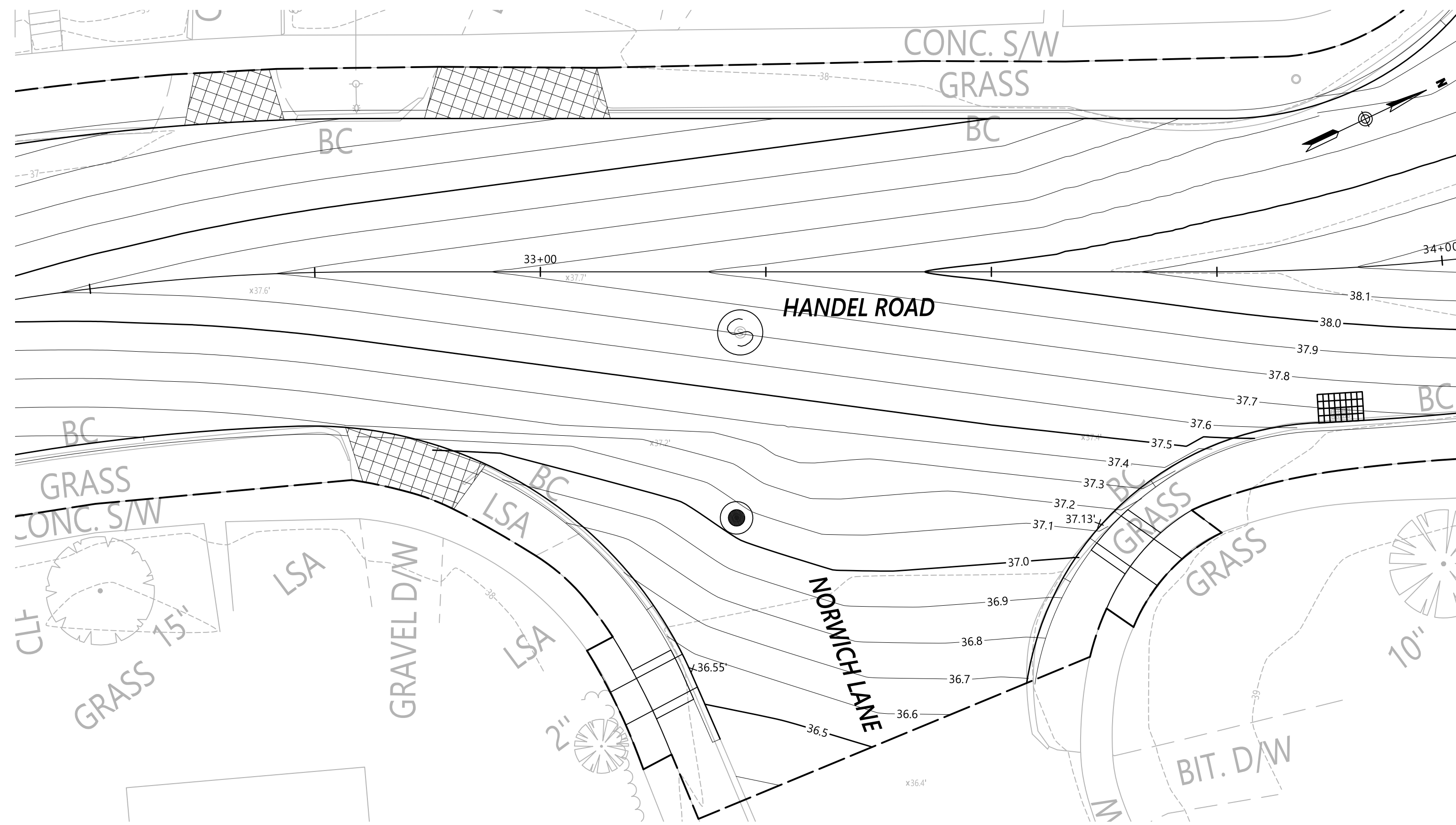
**vhb**  
Engineers Scientists Planners Designers  
ISSUED FOR CONSTRUCTION DATE: JANUARY, 2020



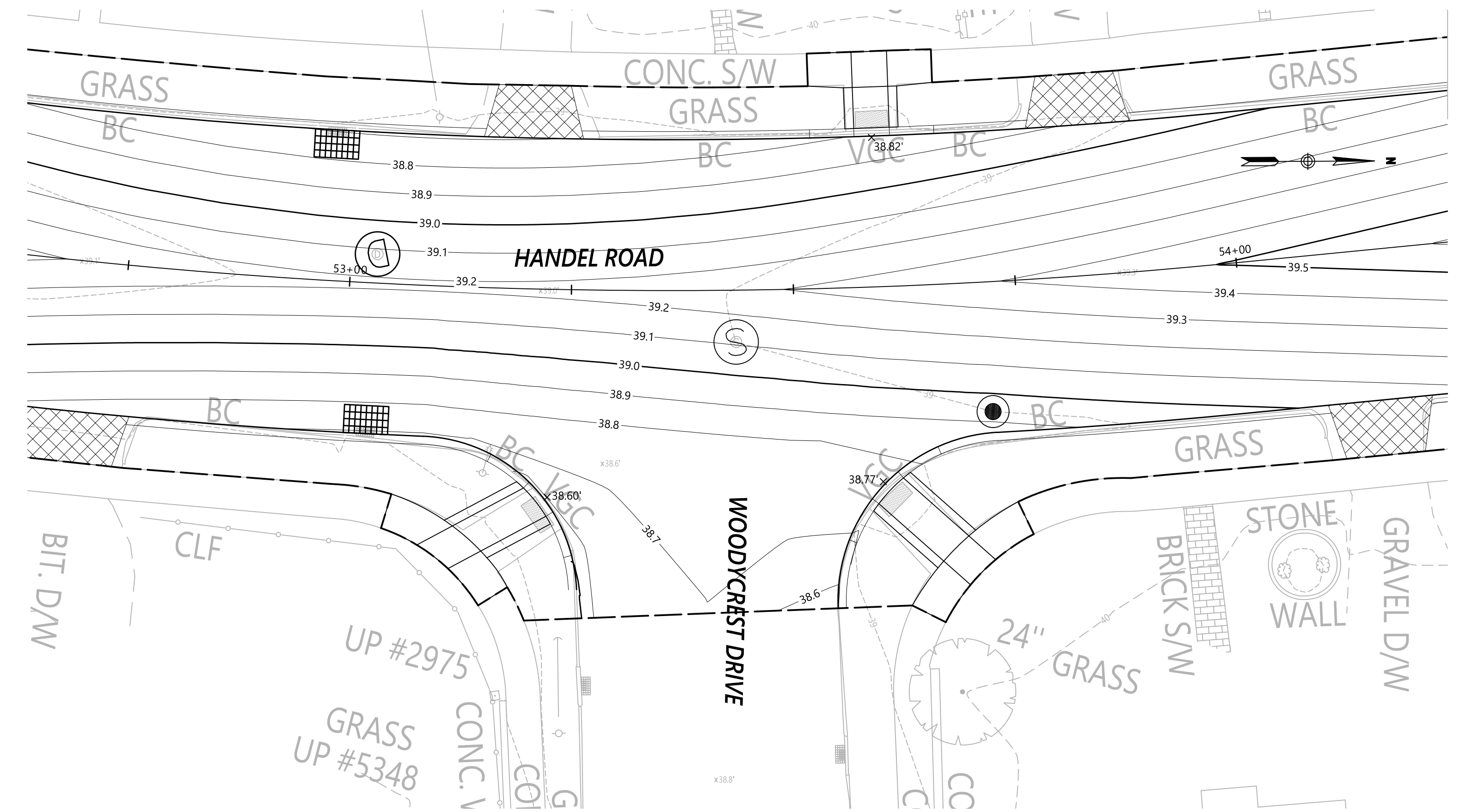
PROJECT TITLE:  
CAMBRIDGE DRIVE NEIGHBORHOOD  
ROADWAY IMPROVEMENT PROJECT  
VARIOUS LOCATIONS  
CADD FILENAME: GRD-4241300.DWG

TOWN:  
EAST HARTFORD, CONNECTICUT  
DRAWING TITLE:  
INTERSECTION GRADING  
PLANS

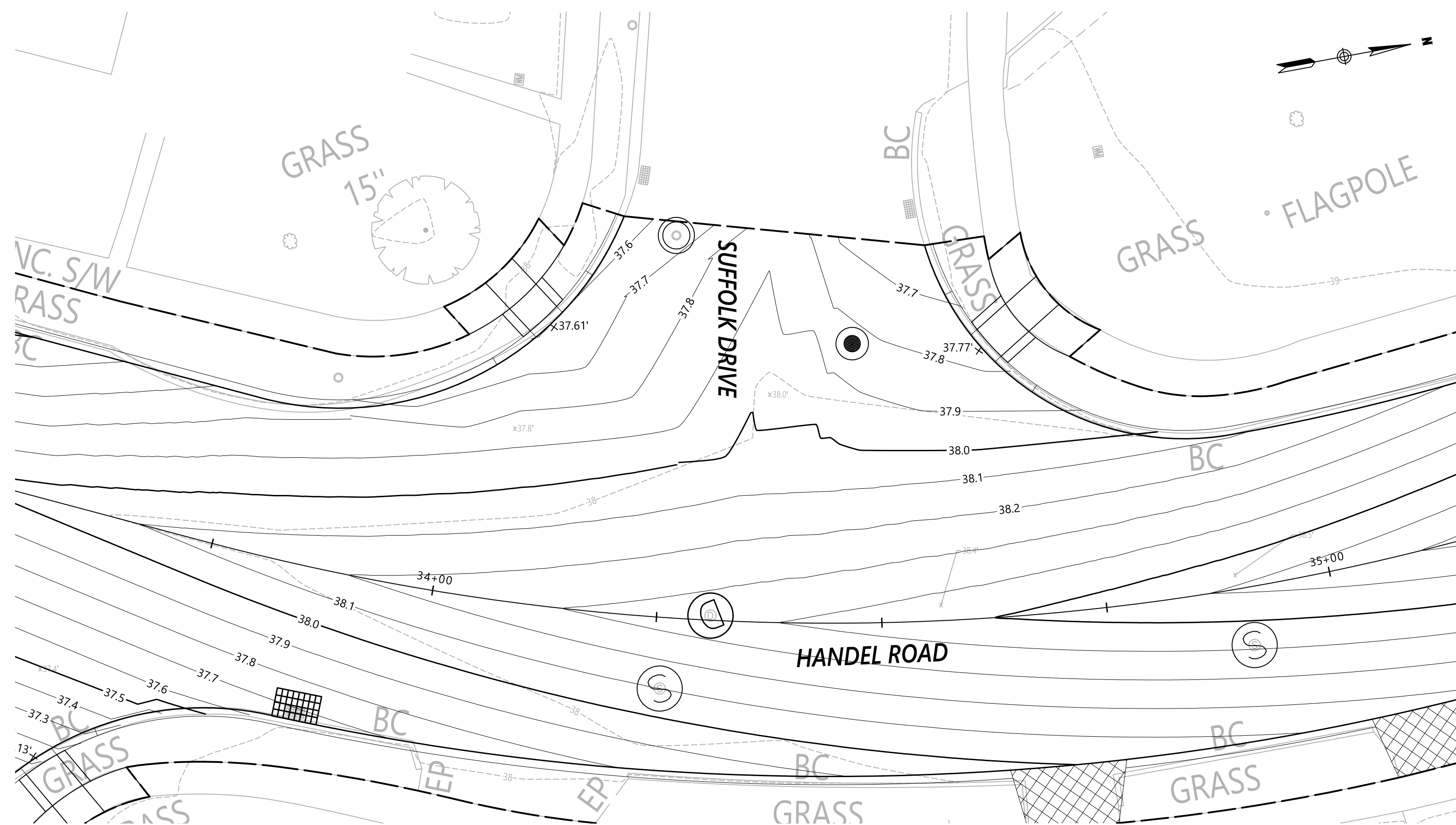
PROJECT NO.:  
42413.00  
DRAWING NO.:  
GRD-04  
SHEET NO.:  
108 OF 294



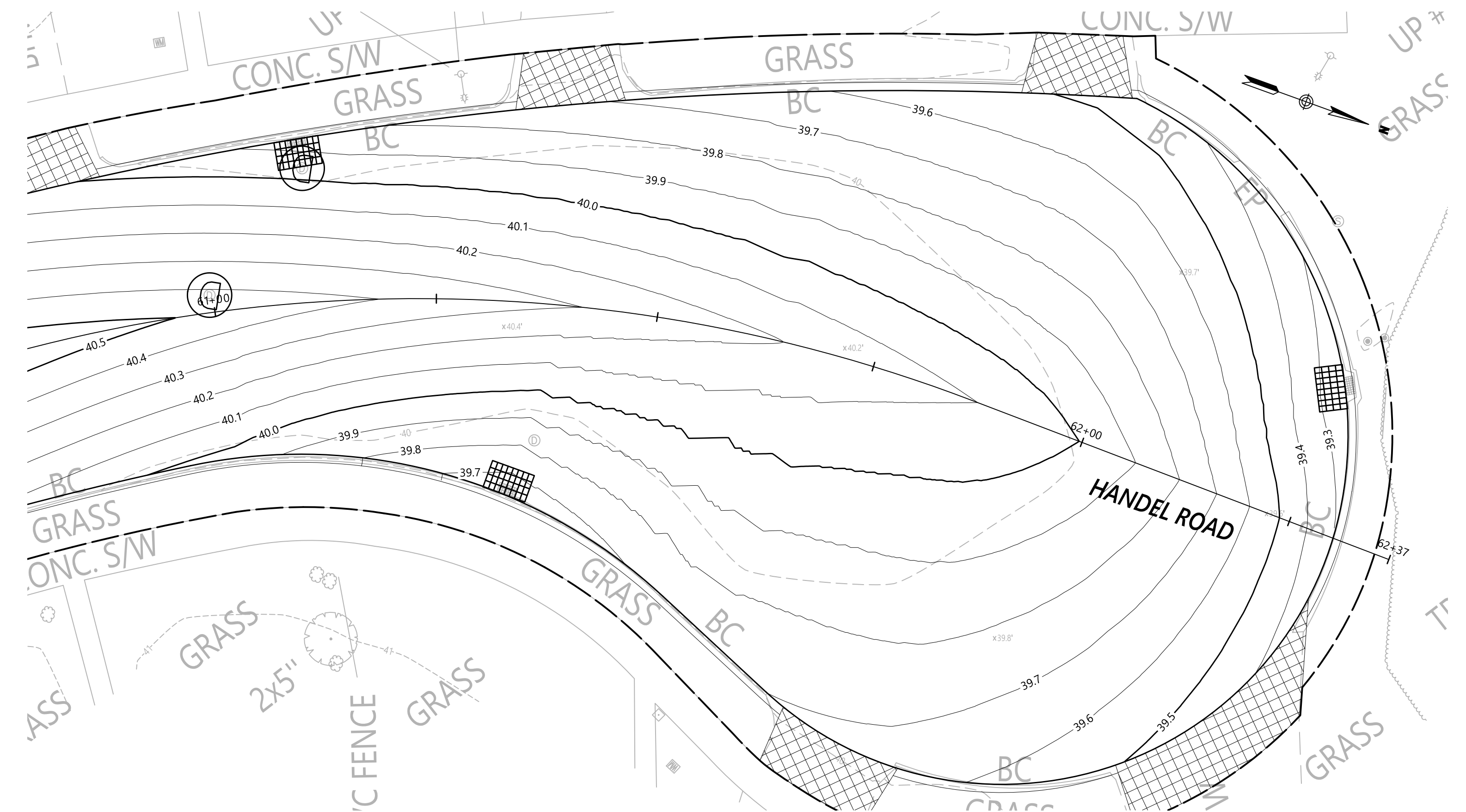
HANDEL ROAD AT NORWICH LANE



HANDEL ROAD AT WOODYCREST DRIVE

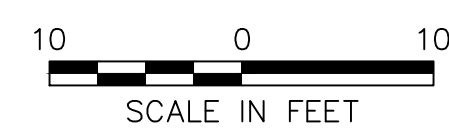


HANDEL ROAD AT SUFFOLK DRIVE




HANDEL ROAD CUL-DE-SAC

REV.	DATE	DESCRIPTION	SHEET. NO.



DESIGNER:  
JRE  
DRAFTER:  
TJM  
CHECKED BY:  
BAA  
APPROVED BY: SON

**vhb**  
Engineers Scientists Planners Designers  
ISSUED FOR CONSTRUCTION DATE: JANUARY, 2020

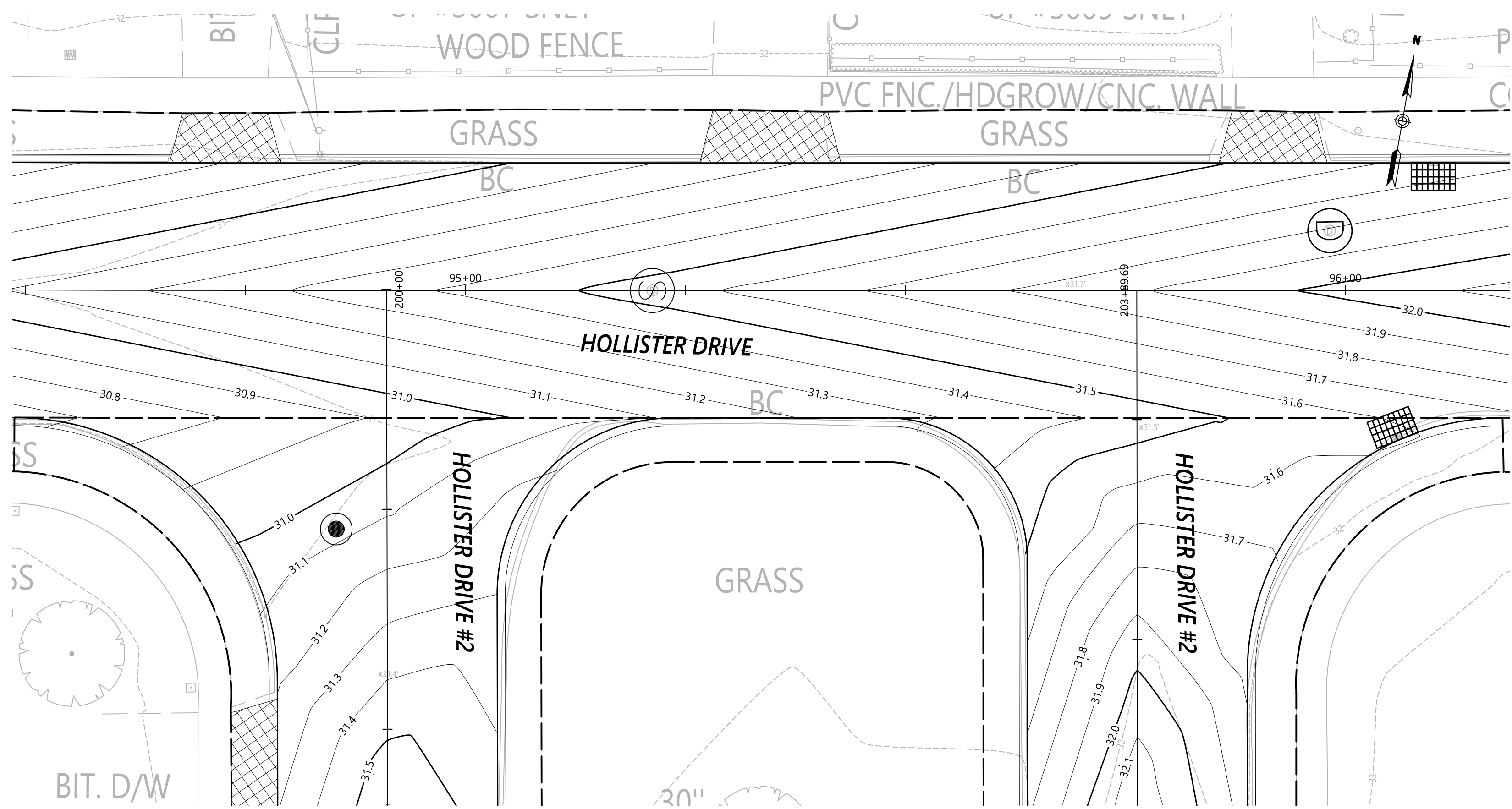


PROJECT TITLE:  
CAMBRIDGE DRIVE NEIGHBORHOOD  
ROADWAY IMPROVEMENT PROJECT  
VARIOUS LOCATIONS  
CADD FILENAME: GRD-4241300.DWG

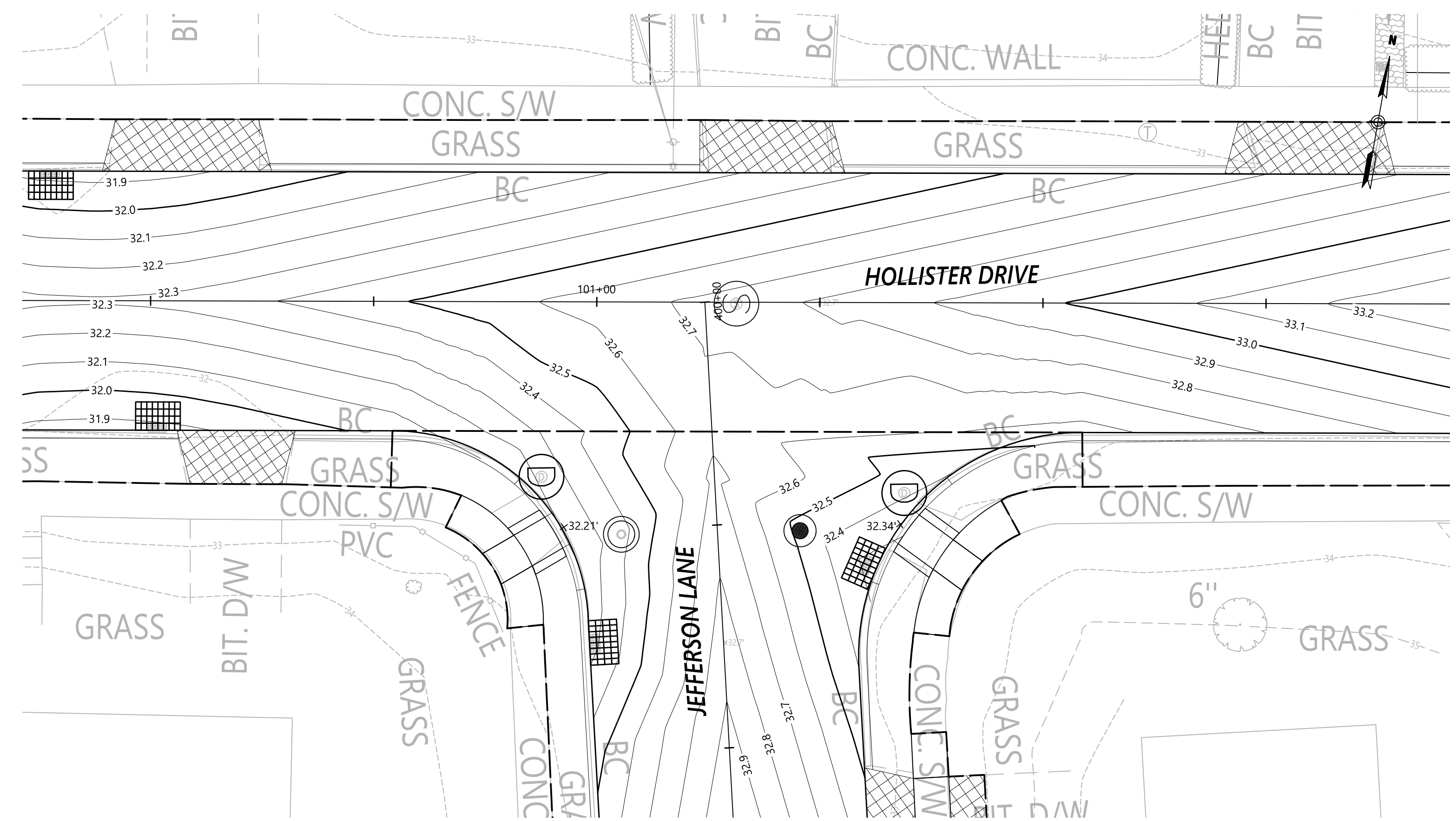
TOWN:  
EAST HARTFORD, CONNECTICUT  
DRAWING TITLE:  
INTERSECTION GRADING  
PLANS

PROJECT NO.:  
42413.00  
DRAWING NO.:  
GRD-05  
SHEET NO.:  
109 OF 294

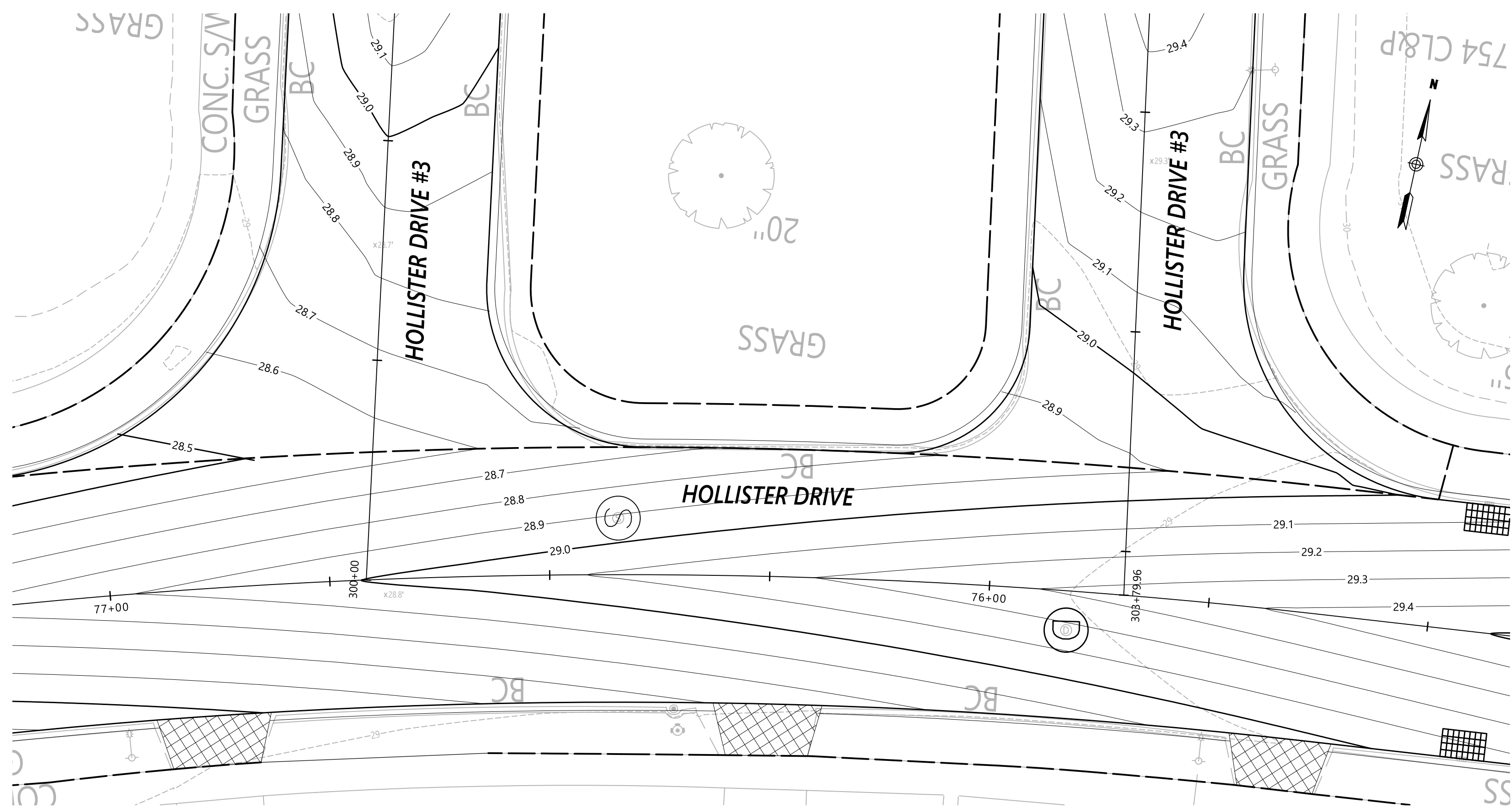




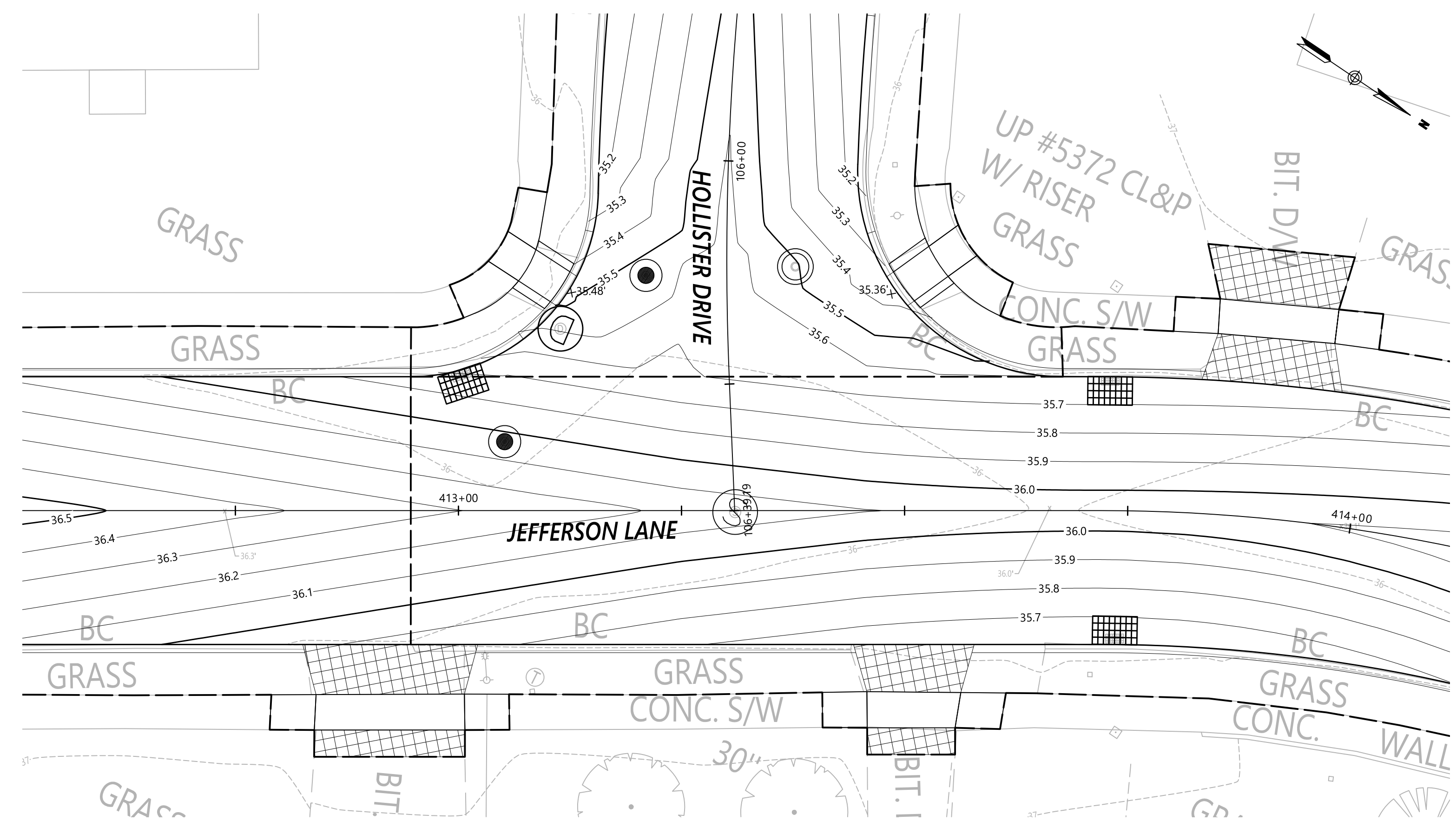
**HOLLISTER DRIVE AT HOLLISTER DRIVE #2**



**HOLLISTER DRIVE AT JEFFERSON LANE**



**HOLLISTER DRIVE AT HOLLISTER DRIVE #3**




**HOLLISTER DRIVE AT JEFFERSON LANE**

REV.	DATE	DESCRIPTION	SHEET. NO.



DESIGNER:  
JRE  
DRAFTER:  
TJM  
CHECKED BY:  
BAA  
APPROVED BY: SON

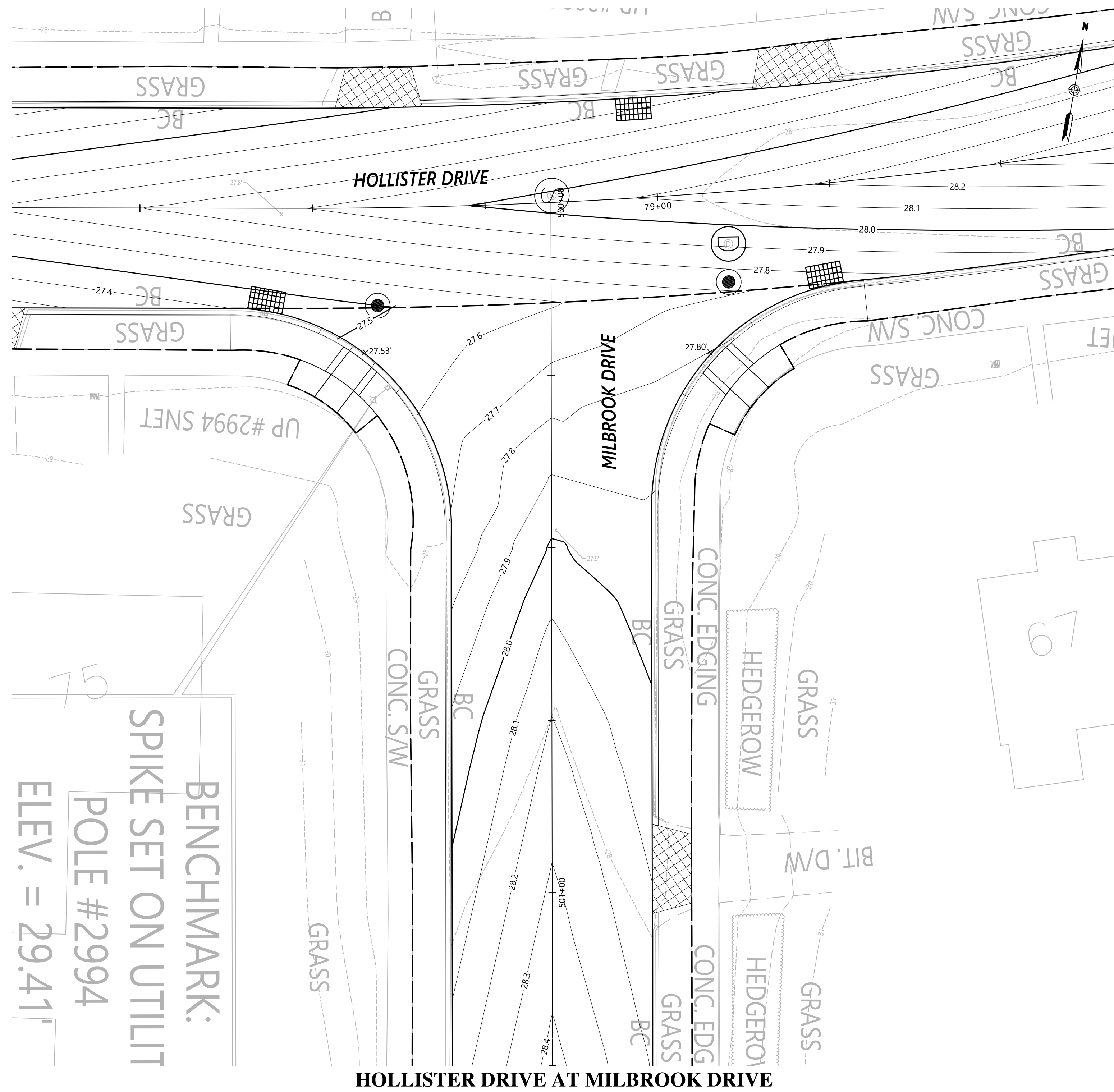
**vhb**  
Engineers Scientists Planners Designers  
ISSUED FOR CONSTRUCTION DATE: JANUARY, 2020



PROJECT TITLE:  
**CAMBRIDGE DRIVE NEIGHBORHOOD  
ROADWAY IMPROVEMENT PROJECT  
VARIOUS LOCATIONS**  
CADD FILENAME: GRD-4241300.DWG

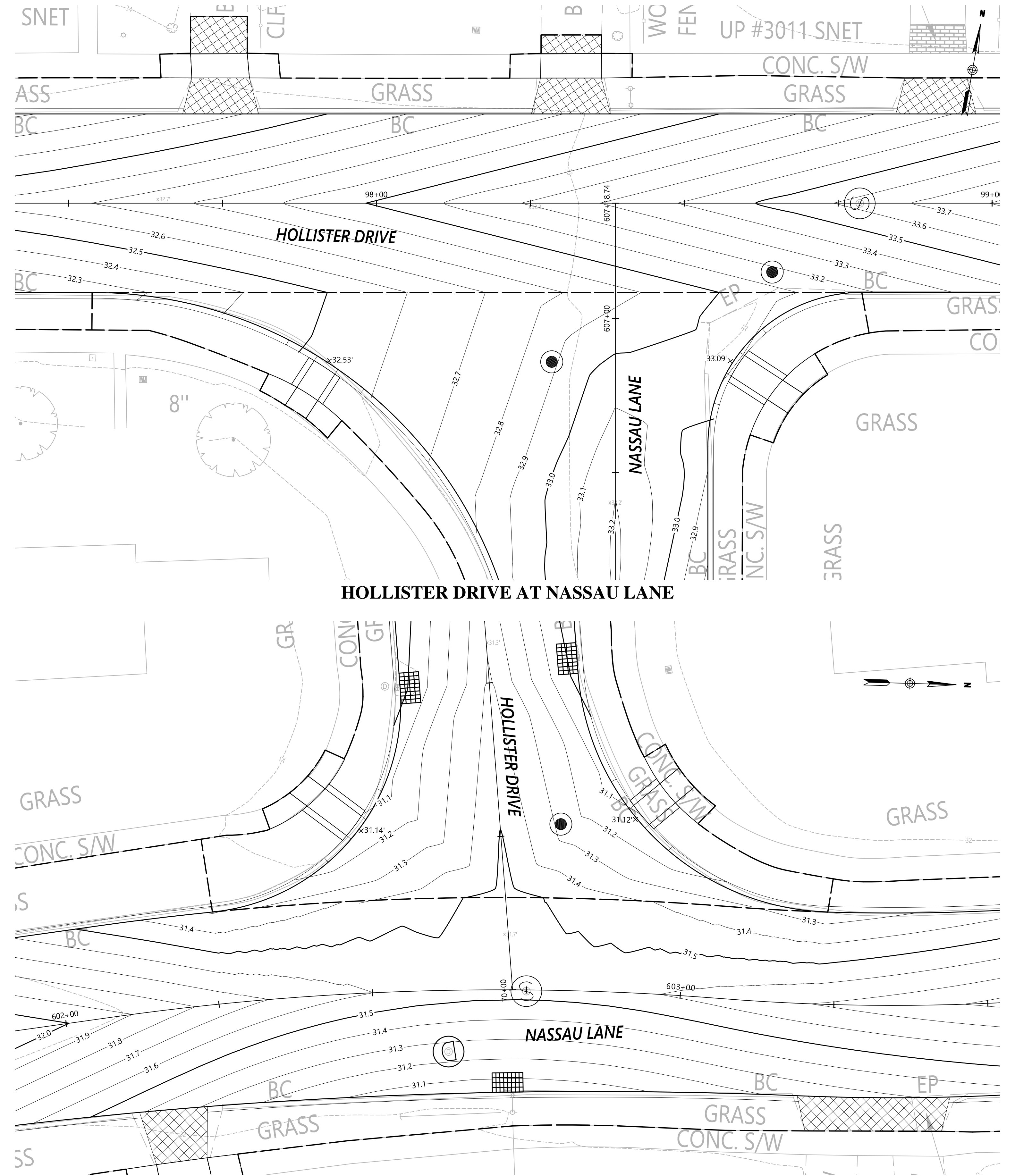
TOWN:  
**EAST HARTFORD, CONNECTICUT**  
DRAWING TITLE:  
**INTERSECTION GRADING  
PLANS**

PROJECT NO.:  
**42413.00**  
DRAWING NO.:  
**GRD-06**  
SHEET NO.:  
**110 OF 294**



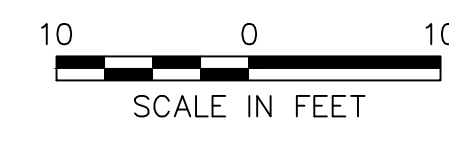
HOLLISTER DRIVE AT MILBROOK DRIVE

BENCHMARK:  
SPIKE SET ON UTILIT  
POLE #2994  
ELEV. = 29.41'



HOLLISTER DRIVE AT NASSAU LANE

HOLLISTER DRIVE AT NASSAU LANE



DESIGNER:  
JRE  
DRAFTER:  
TJM  
CHECKED BY:  
BAA  
APPROVED BY: SON

**vhb**  
Engineers Scientists Planners Designers  
ISSUED FOR CONSTRUCTION DATE: JANUARY, 2020

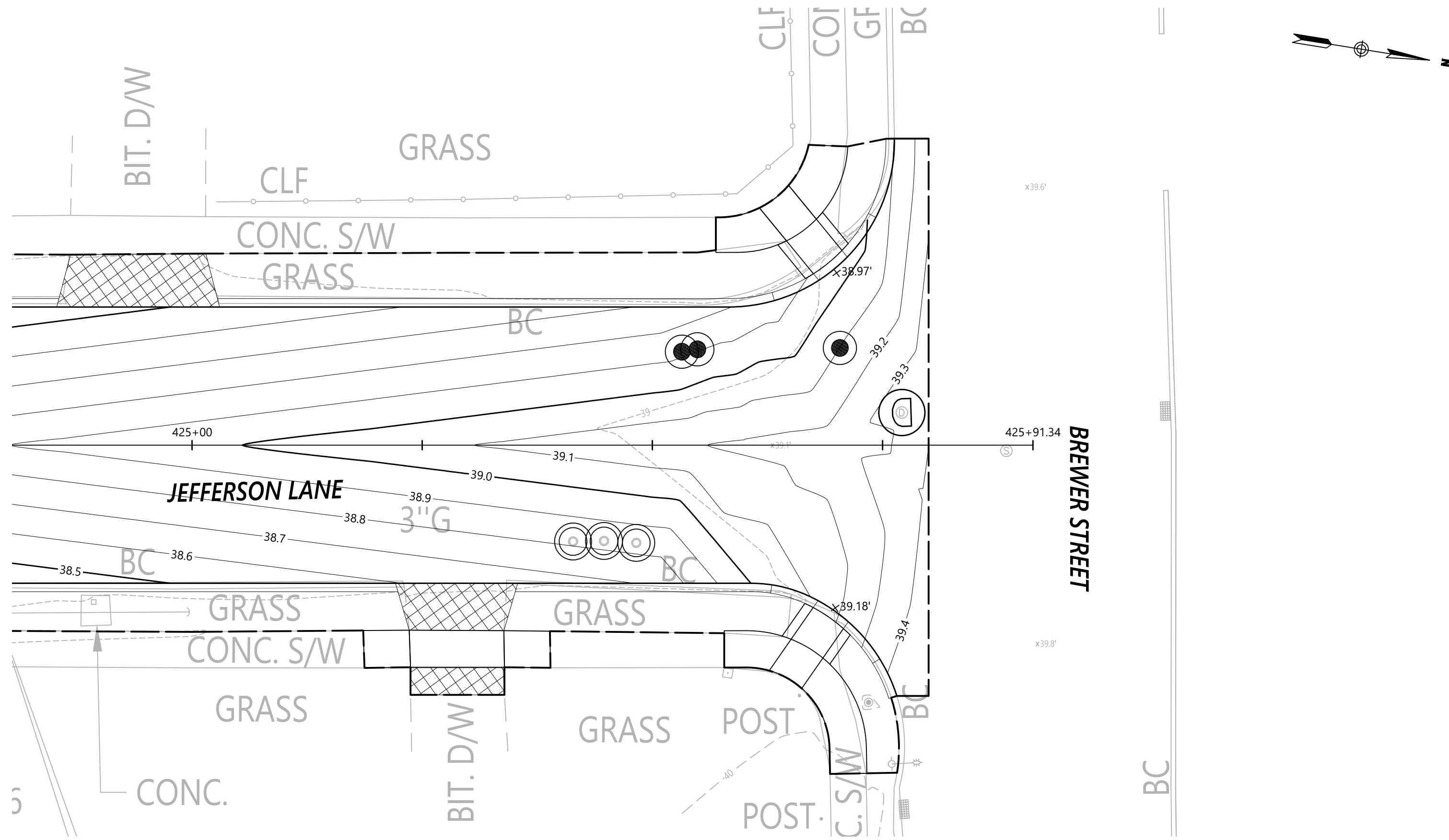


PROJECT TITLE:  
CAMBRIDGE DRIVE NEIGHBORHOOD  
ROADWAY IMPROVEMENT PROJECT  
VARIOUS LOCATIONS  
CADD FILENAME: GRD-4241300.DWG

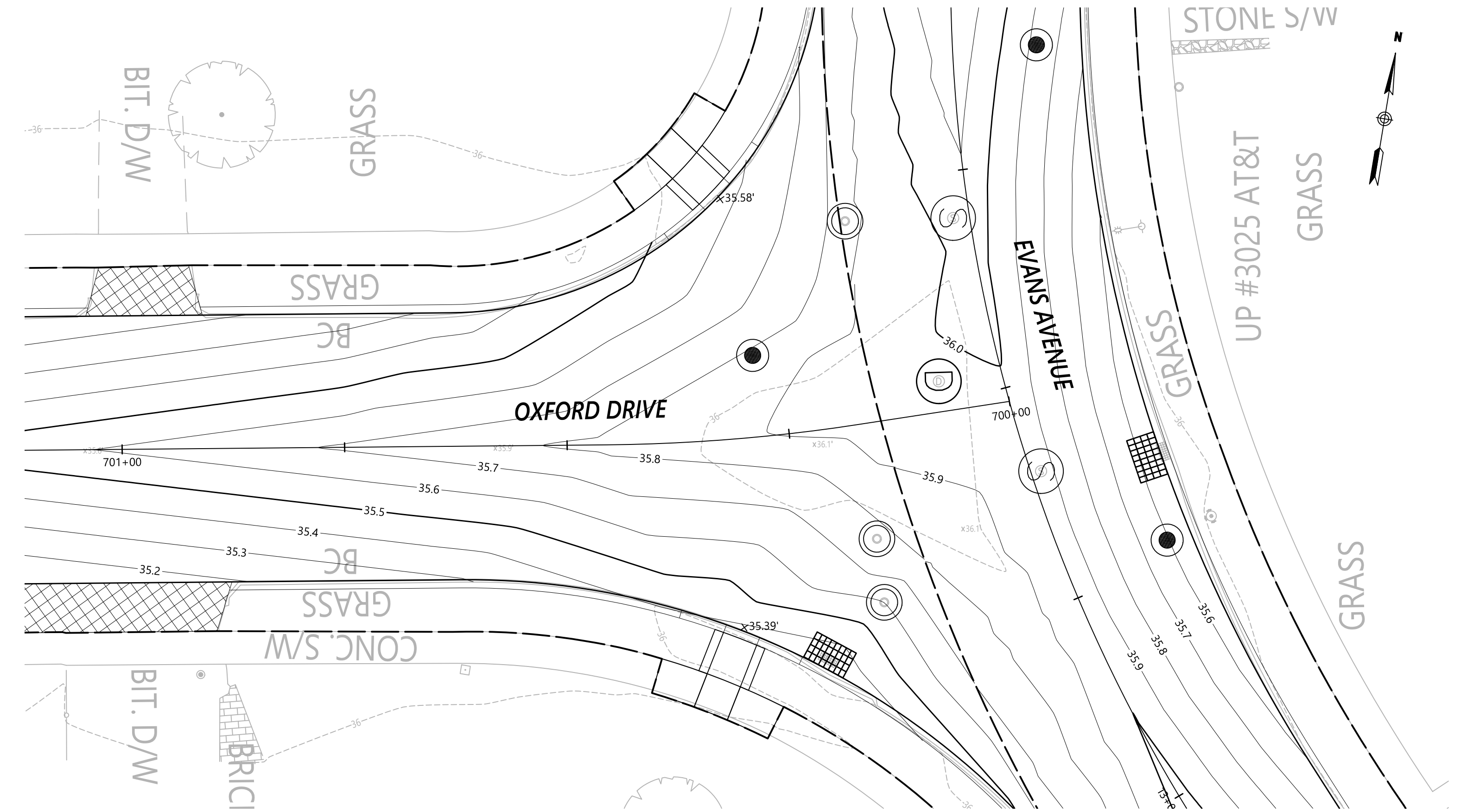
TOWN:  
EAST HARTFORD, CONNECTICUT  
DRAWING TITLE:  
INTERSECTION GRADING  
PLANS

PROJECT NO.:  
42413.00  
DRAWING NO.:  
GRD-07  
SHEET NO.:  
111 OF 294

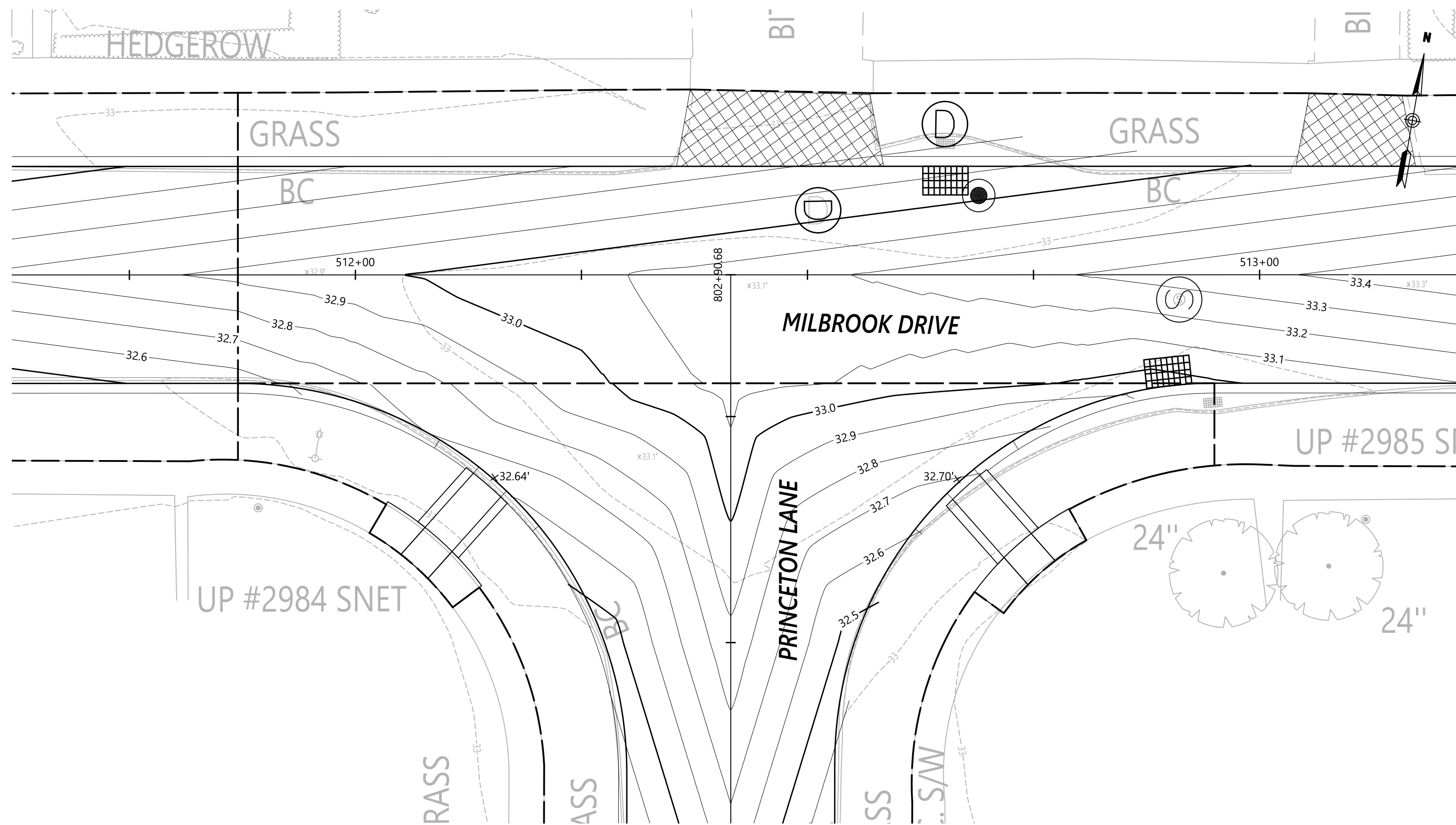
REV.	DATE	DESCRIPTION	REVISIONS	SHEET NO.



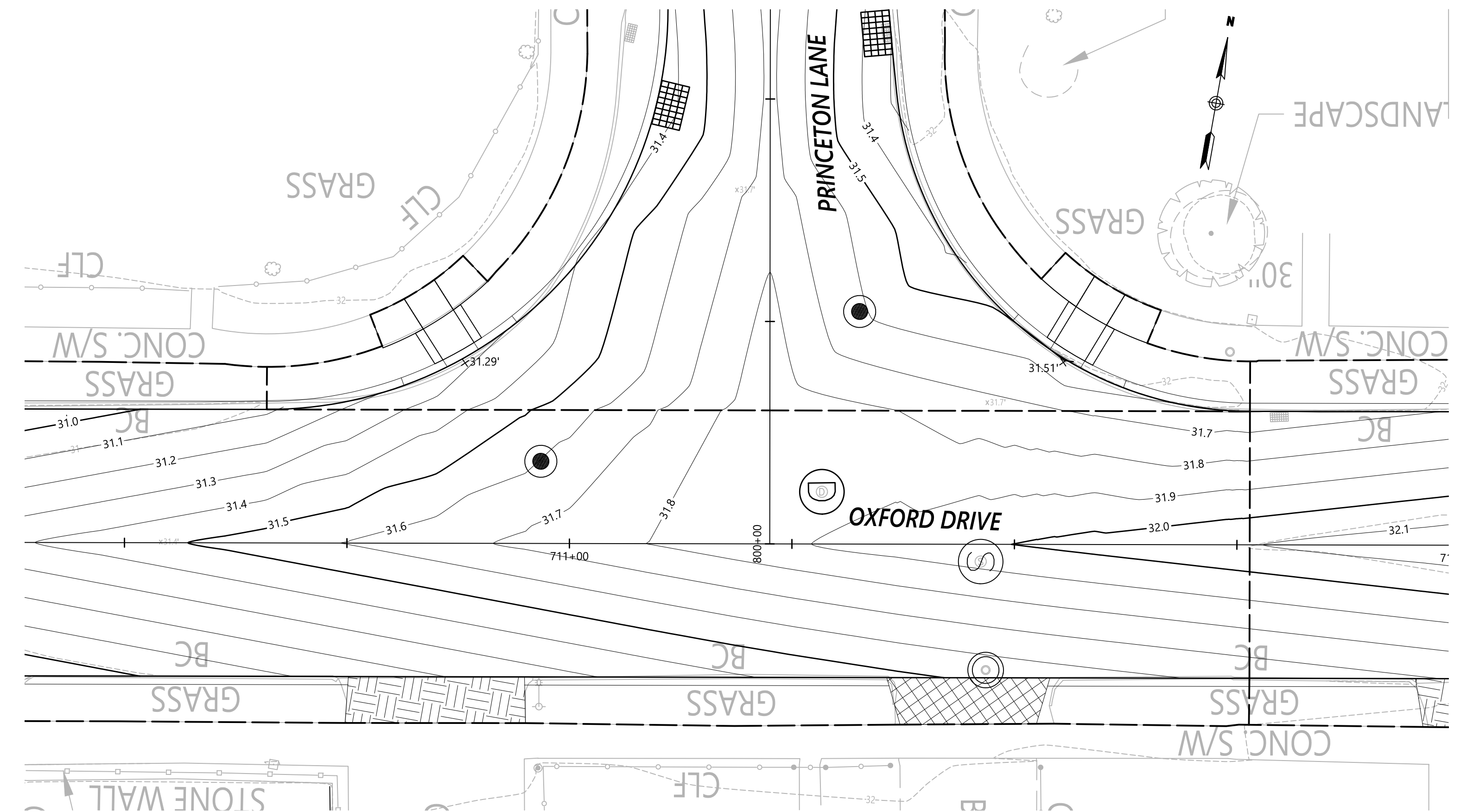
**JEFFERSON LANE AT BREWER STREET**



**OXFORD DRIVE AT EVANS AVENUE**

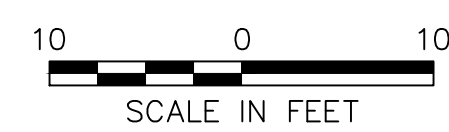


**MILBROOK DRIVE AT PRINCETON LANE**




**OXFORD DRIVE AT PRINCETON LANE**

REV.	DATE	DESCRIPTION	SHEET. NO.



DESIGNER:  
JRE  
DRAFTER:  
TJM  
CHECKED BY:  
BAA  
APPROVED BY: SON

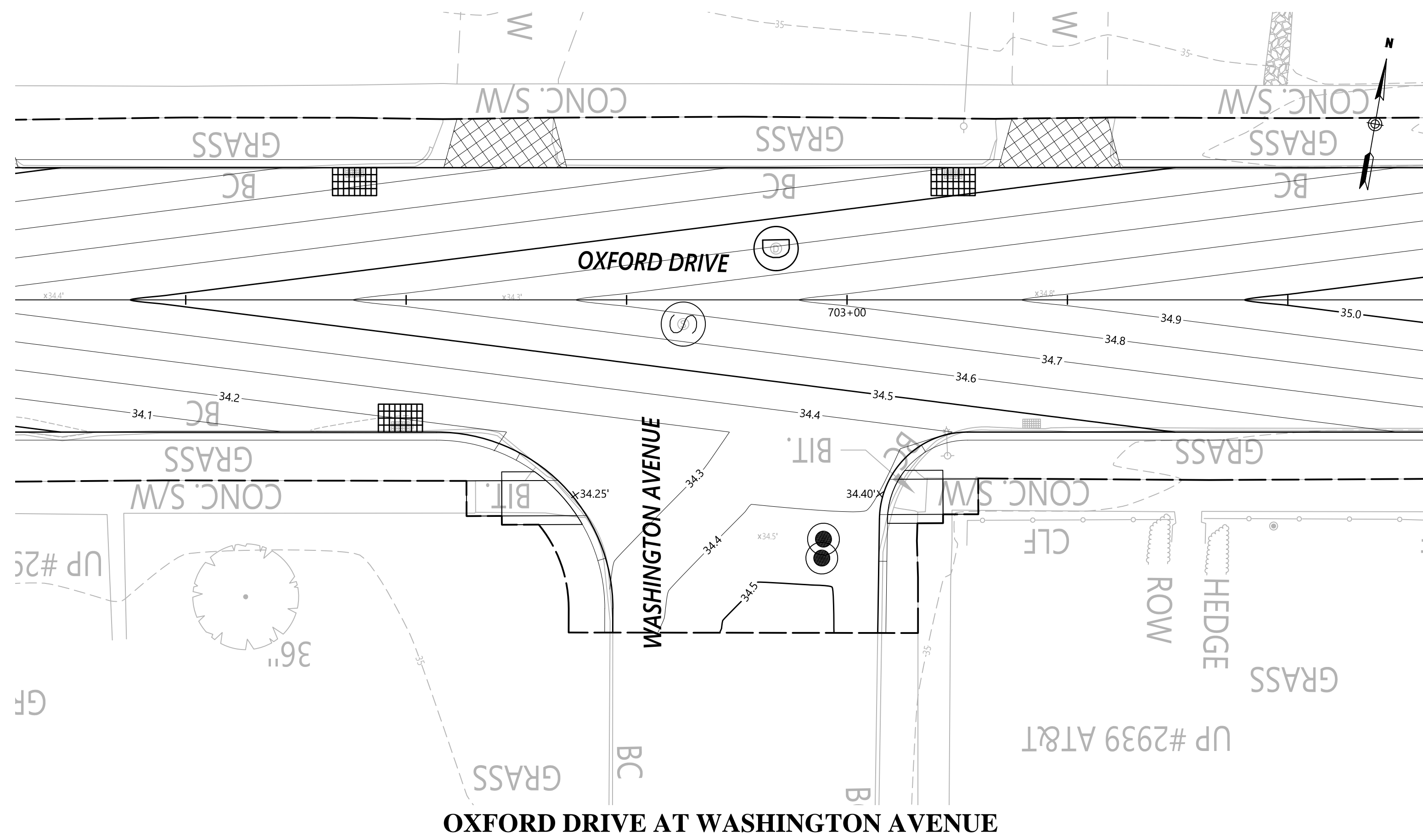
**vhb**  
Engineers Scientists Planners Designers  
ISSUED FOR CONSTRUCTION DATE: JANUARY, 2020



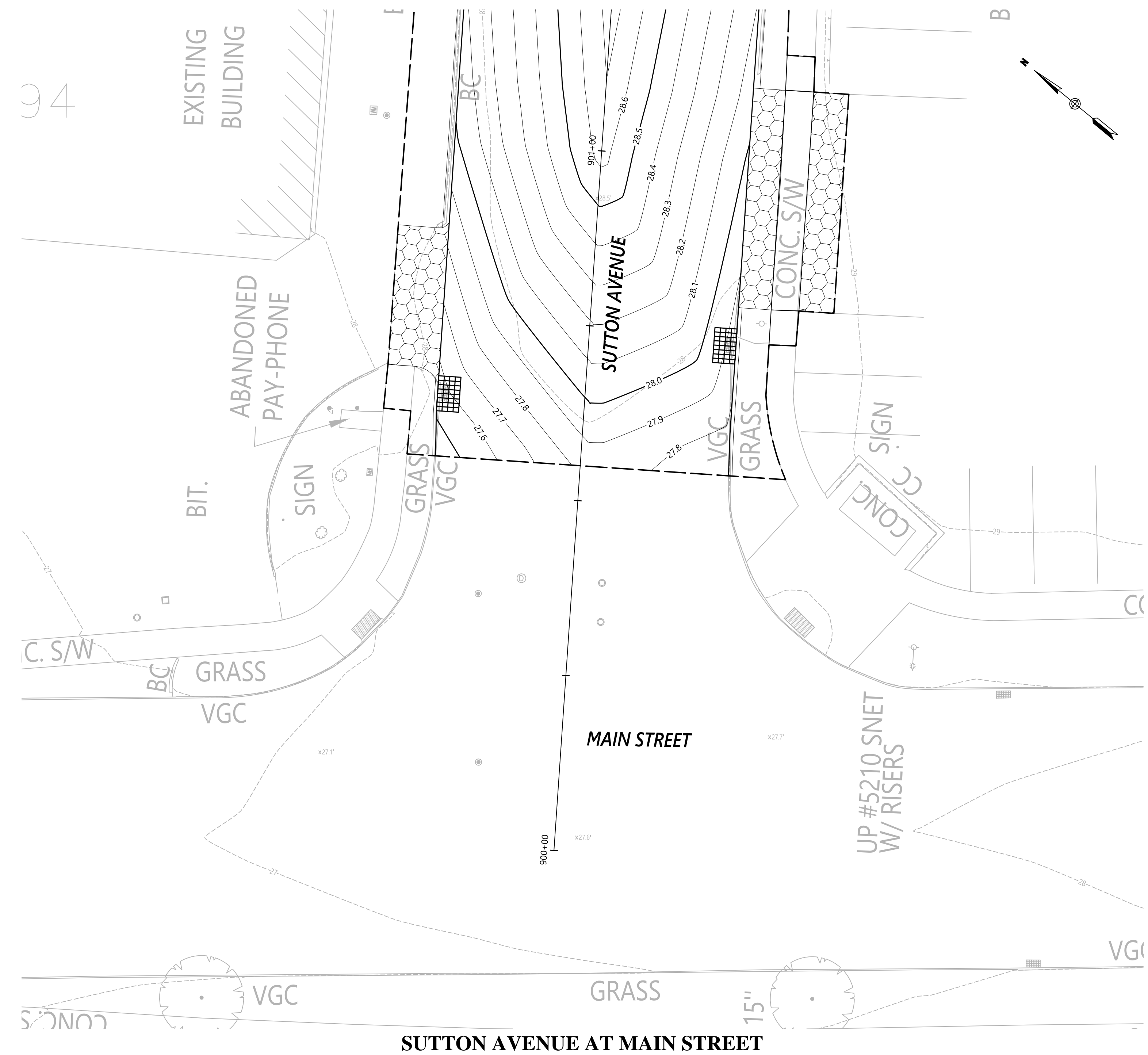
PROJECT TITLE:  
**CAMBRIDGE DRIVE NEIGHBORHOOD  
ROADWAY IMPROVEMENT PROJECT  
VARIOUS LOCATIONS**  
CADD FILENAME: GRD-4241300.DWG

TOWN:  
EAST HARTFORD, CONNECTICUT  
DRAWING TITLE:  
**INTERSECTION GRADING  
PLANS**

PROJECT NO.:  
42413.00  
DRAWING NO.:  
GRD-08  
SHEET NO.:  
112 OF 294



**OXFORD DRIVE AT WASHINGTON AVENUE**




**SUTTON AVENUE AT MAIN STREET**

REV.	DATE	DESCRIPTION	SHEET. NO.



DESIGNER:  
JRE  
DRAFTER:  
TJM  
CHECKED BY:  
BAA  
APPROVED BY: SON

ISSUED FOR CONSTRUCTION DATE: JANUARY, 2020

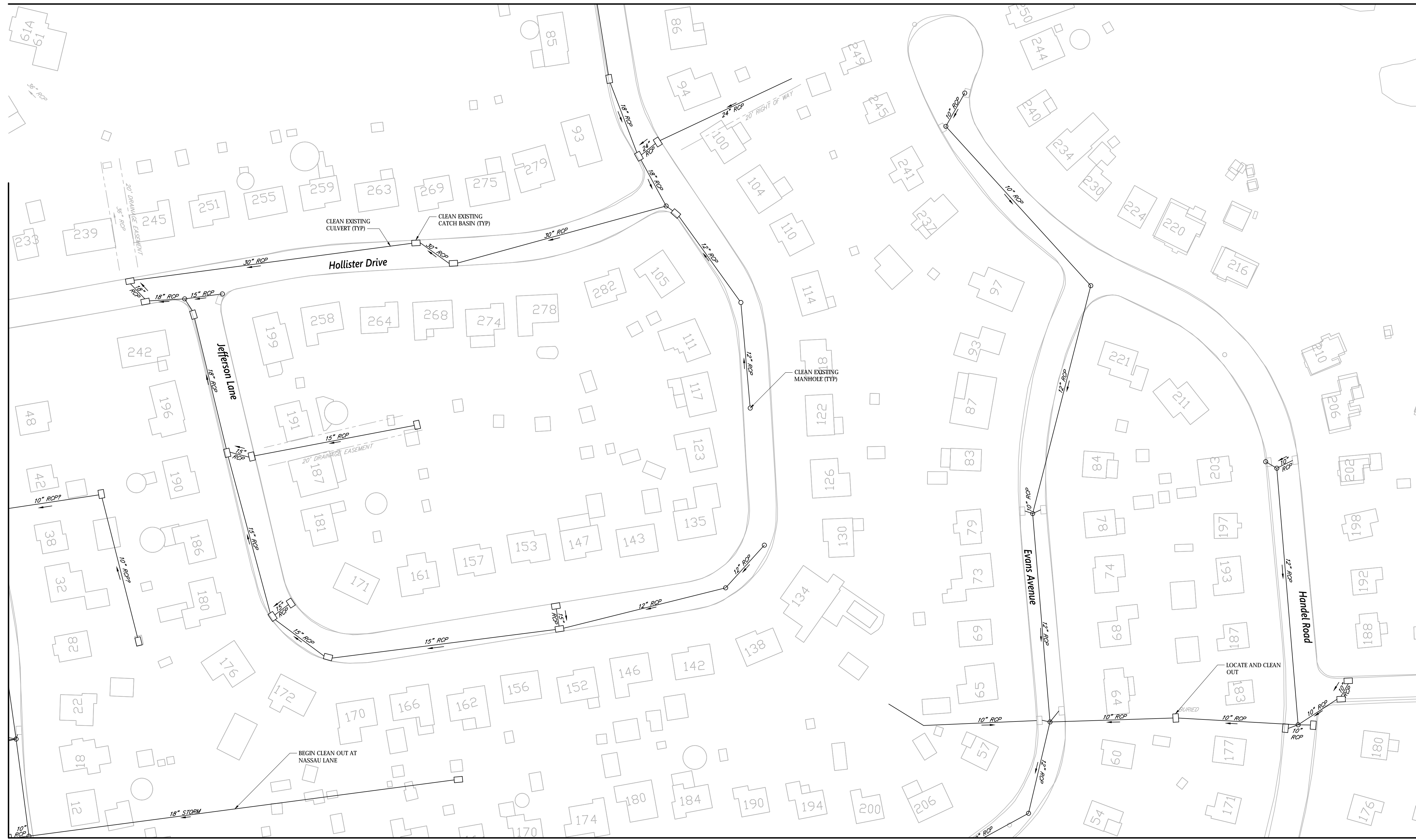
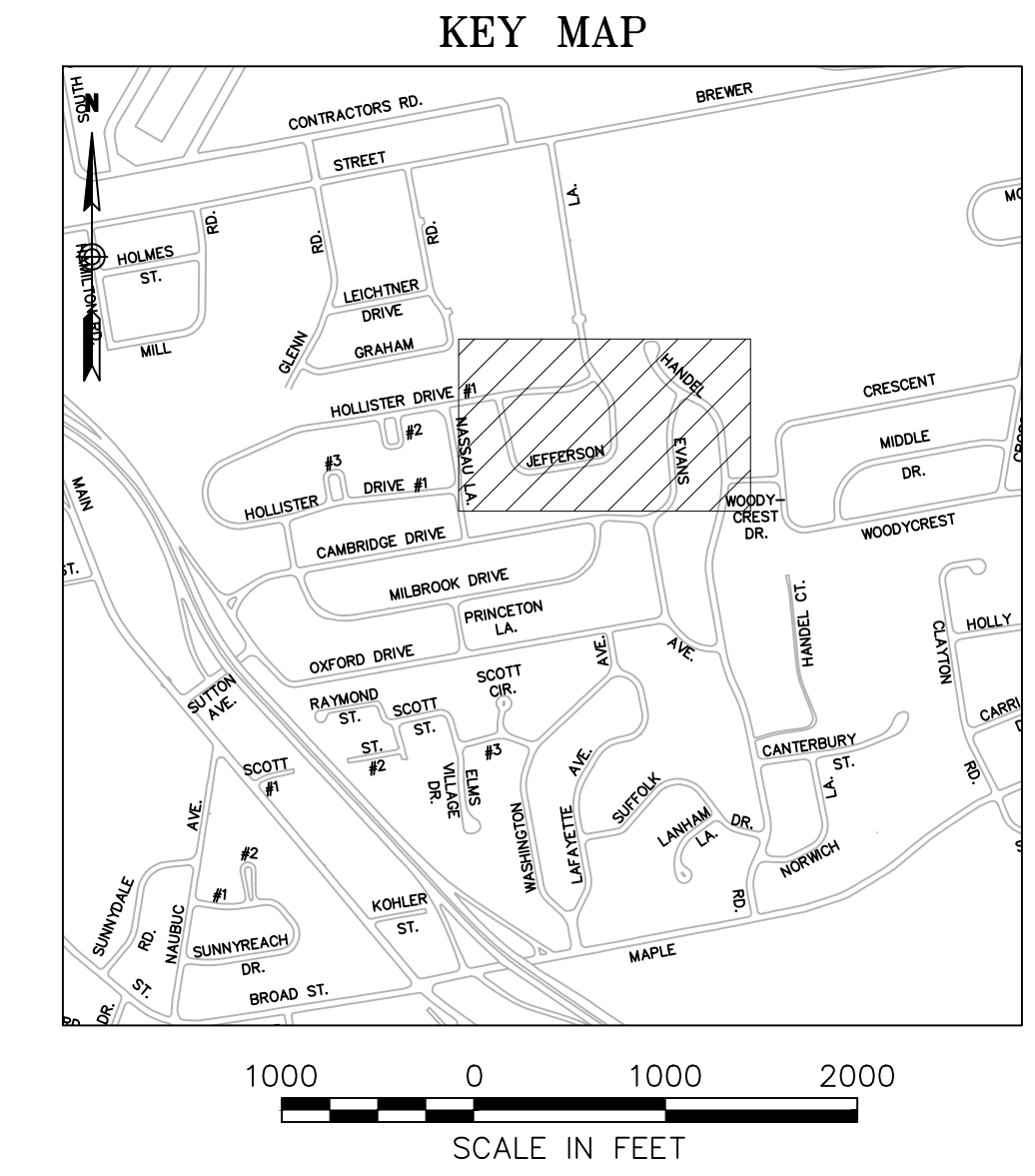


PROJECT TITLE:  
**CAMBRIDGE DRIVE NEIGHBORHOOD  
ROADWAY IMPROVEMENT PROJECT  
VARIOUS LOCATIONS**  
CADD FILENAME: GRD-4241300.DWG

TOWN:  
EAST HARTFORD, CONNECTICUT  
DRAWING TITLE:  
**INTERSECTION GRADING  
PLANS**

PROJECT NO.:  
42413.00  
DRAWING NO.:  
GRD-09  
SHEET NO.:  
113 OF 294

Matchline E-E  
See Sheet DCP-05



Matchline A-A  
See Sheet DCP-02

Matchline B-B  
See Sheet DCP-04

- NOTE:
1. DETAILS REGARDING PIPE SIZES AND TYPES, STRUCTURE LOCATIONS, AND DIRECTION OF FLOW ARE BASED UPON INFORMATION RECEIVED FROM THE TOWN OF EAST HARTFORD. THE CONTRACTOR SHALL BE RESPONSIBLE FOR VERIFYING THE DIRECTION OF FLOW AND SIZE, LOCATION, AND TYPE OF EACH PIPE AND STRUCTURE PRIOR TO BEGINNING ANY CLEANING ACTIVITY.
  2. THE CONTRACTOR SHALL CLEAN ALL PIPES AND STRUCTURES SHOWN ON THE PLAN, UNLESS OTHERWISE NOTED.

REV.	DATE	DESCRIPTION REVISIONS	SHEET. NO.



DESIGNER:  
JRE  
DRAFTER:  
TJM  
CHECKED BY:  
BAA  
APPROVED BY: SON

ISSUED FOR CONSTRUCTION DATE: JANUARY, 2020



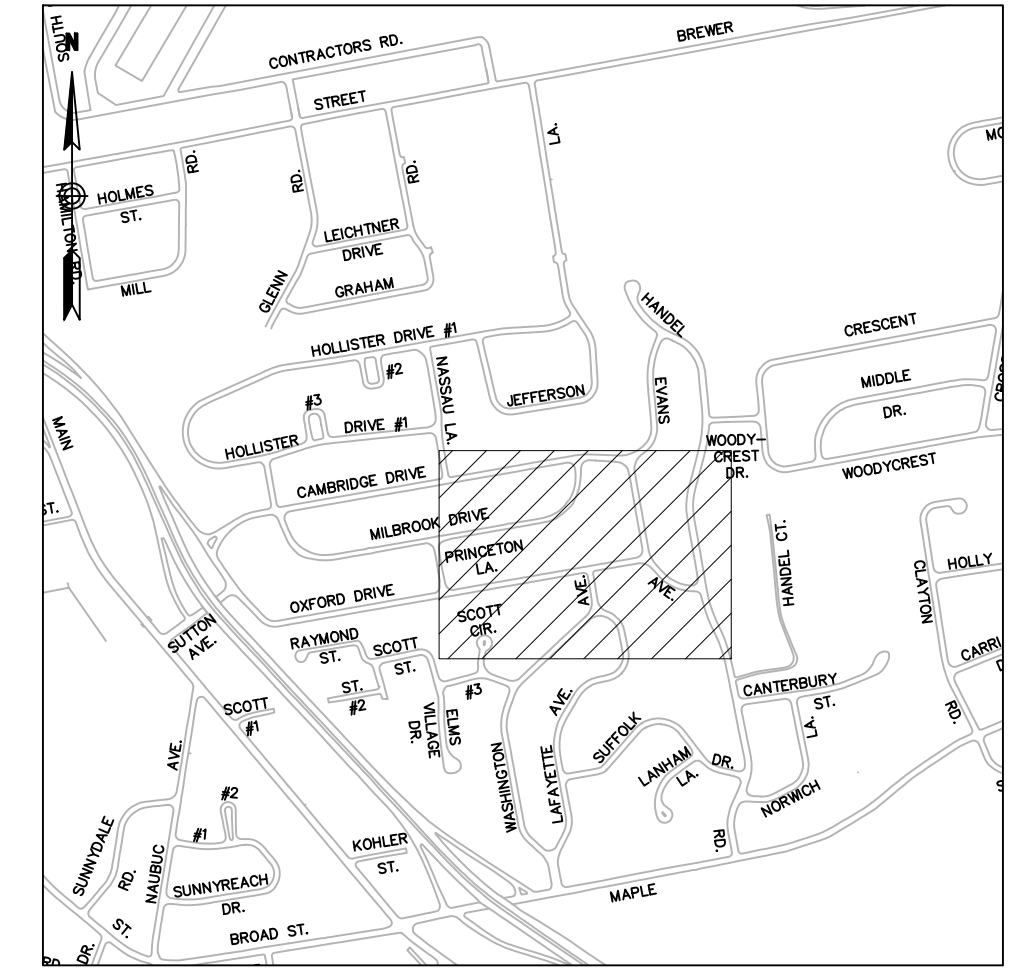
PROJECT TITLE:  
**CAMBRIDGE DRIVE NEIGHBORHOOD ROADWAY IMPROVEMENT PROJECT VARIOUS LOCATIONS**  
CADD FILENAME: DCP-EVANS-4241300.DWG

TOWN:  
**EAST HARTFORD, CONNECTICUT**  
DRAWING TITLE:  
**DRAINAGE SYSTEM CLEANING PLAN**

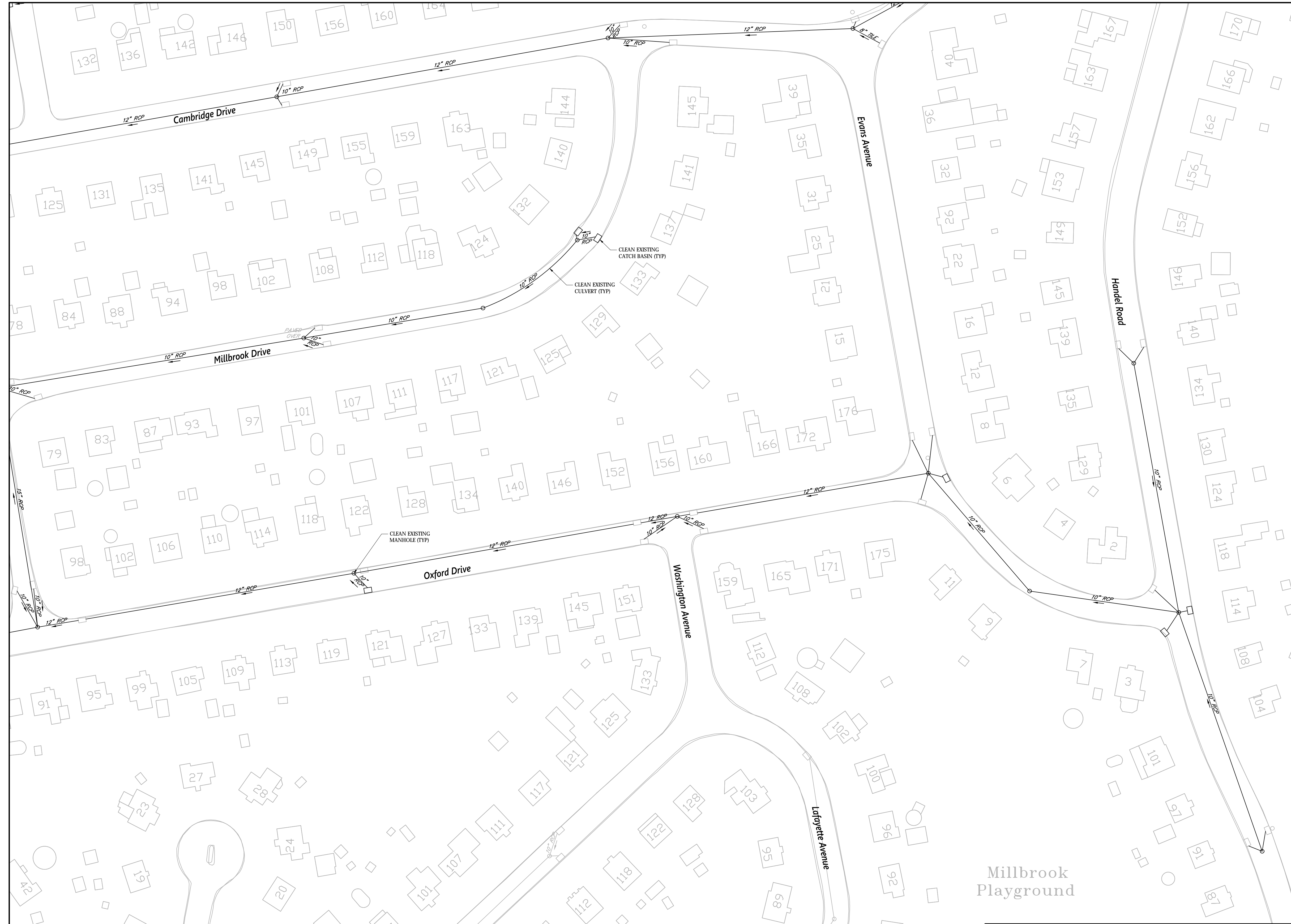
PROJECT NO.:  
**42413.00**  
DRAWING NO.:  
**DCP-01**  
SHEET NO.:  
**114 OF 294**

Matchline A-A  
See Sheet DCP-01

KEY MAP



1000 0 1000 2000  
SCALE IN FEET



Matchline C-C  
See Sheet DCP-03

Matchline F-F  
See Sheet DCP-06

NOTE:

1. DETAILS REGARDING PIPE SIZES AND TYPES, STRUCTURE LOCATIONS, AND DIRECTION OF FLOW ARE BASED UPON INFORMATION RECEIVED FROM THE TOWN OF EAST HARTFORD. THE CONTRACTOR SHALL BE RESPONSIBLE FOR VERIFYING THE DIRECTION OF FLOW AND SIZE, LOCATION, AND TYPE OF EACH PIPE AND STRUCTURE PRIOR TO BEGINNING ANY CLEANING ACTIVITY.
2. THE CONTRACTOR SHALL CLEAN ALL PIPES AND STRUCTURES SHOWN ON THE PLAN, UNLESS OTHERWISE NOTED.

REV.	DATE	DESCRIPTION REVISIONS	SHEET NO.



DESIGNER:  
JRE  
DRAFTER:  
TJM  
CHECKED BY:  
BAA  
APPROVED BY: SON

**vhb**  
Engineers Scientists Planners Designers  
ISSUED FOR CONSTRUCTION DATE: JANUARY, 2020

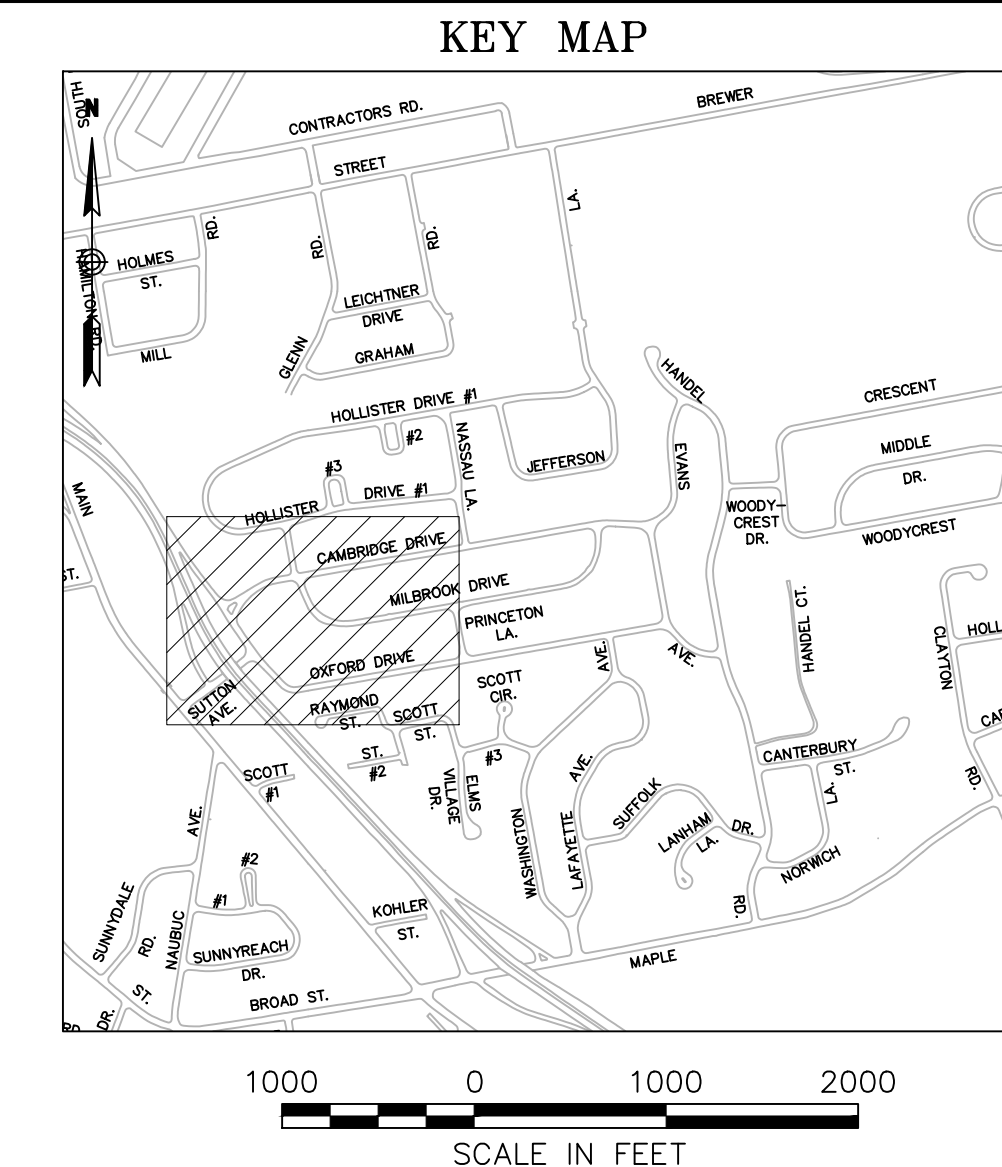
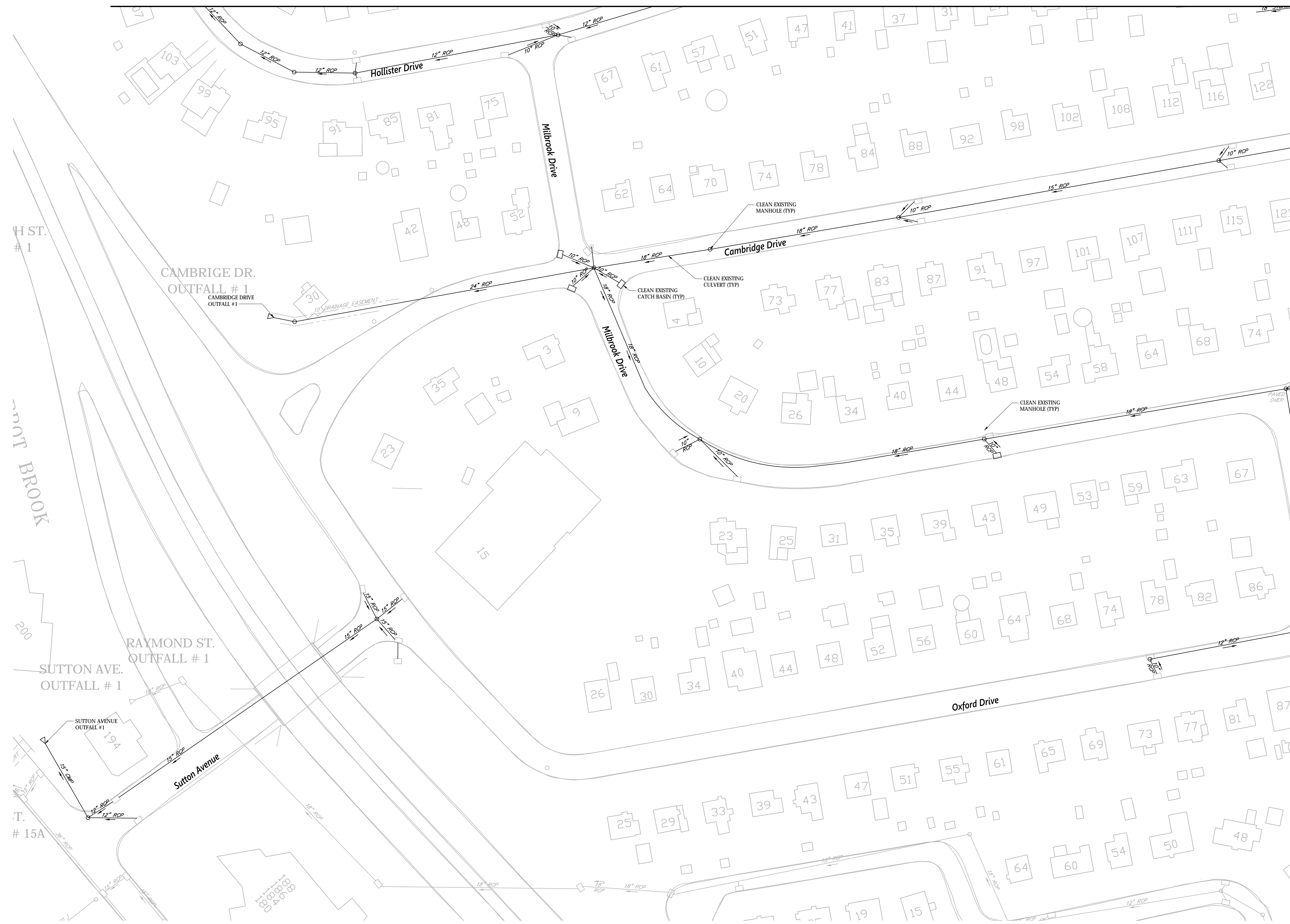


PROJECT TITLE:  
**CAMBRIDGE DRIVE NEIGHBORHOOD  
ROADWAY IMPROVEMENT PROJECT  
VARIOUS LOCATIONS**  
CADD FILENAME: DCP-EVANS-4241300.DWG

TOWN:  
**EAST HARTFORD, CONNECTICUT**  
DRAWING TITLE:  
**DRAINAGE SYSTEM  
CLEANING PLAN**

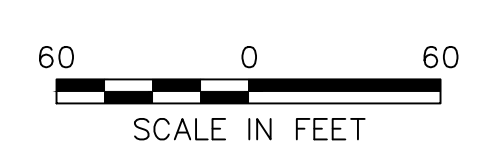
PROJECT NO.:  
**42413.00**  
DRAWING NO.:  
**DCP-02**  
SHEET NO.:  
**115 OF 294**

Matchline D-D  
See Sheet DCP-04




- NOTE:
1. DETAILS REGARDING PIPE SIZES AND TYPES, STRUCTURE LOCATIONS, AND DIRECTION OF FLOW ARE BASED UPON INFORMATION RECEIVED FROM THE TOWN OF EAST HARTFORD. THE CONTRACTOR SHALL BE RESPONSIBLE FOR VERIFYING THE DIRECTION OF FLOW AND SIZE, LOCATION, AND TYPE OF EACH PIPE AND STRUCTURE PRIOR TO BEGINNING ANY CLEANING ACTIVITY.
  2. THE CONTRACTOR SHALL CLEAN ALL PIPES AND STRUCTURES SHOWN ON THE PLAN, UNLESS OTHERWISE NOTED.

REV.	DATE	DESCRIPTION REVISIONS	SHEET. NO.



DESIGNER:  
JRE  
DRAFTER:  
TJM  
CHECKED BY:  
BAA  
APPROVED BY: SON

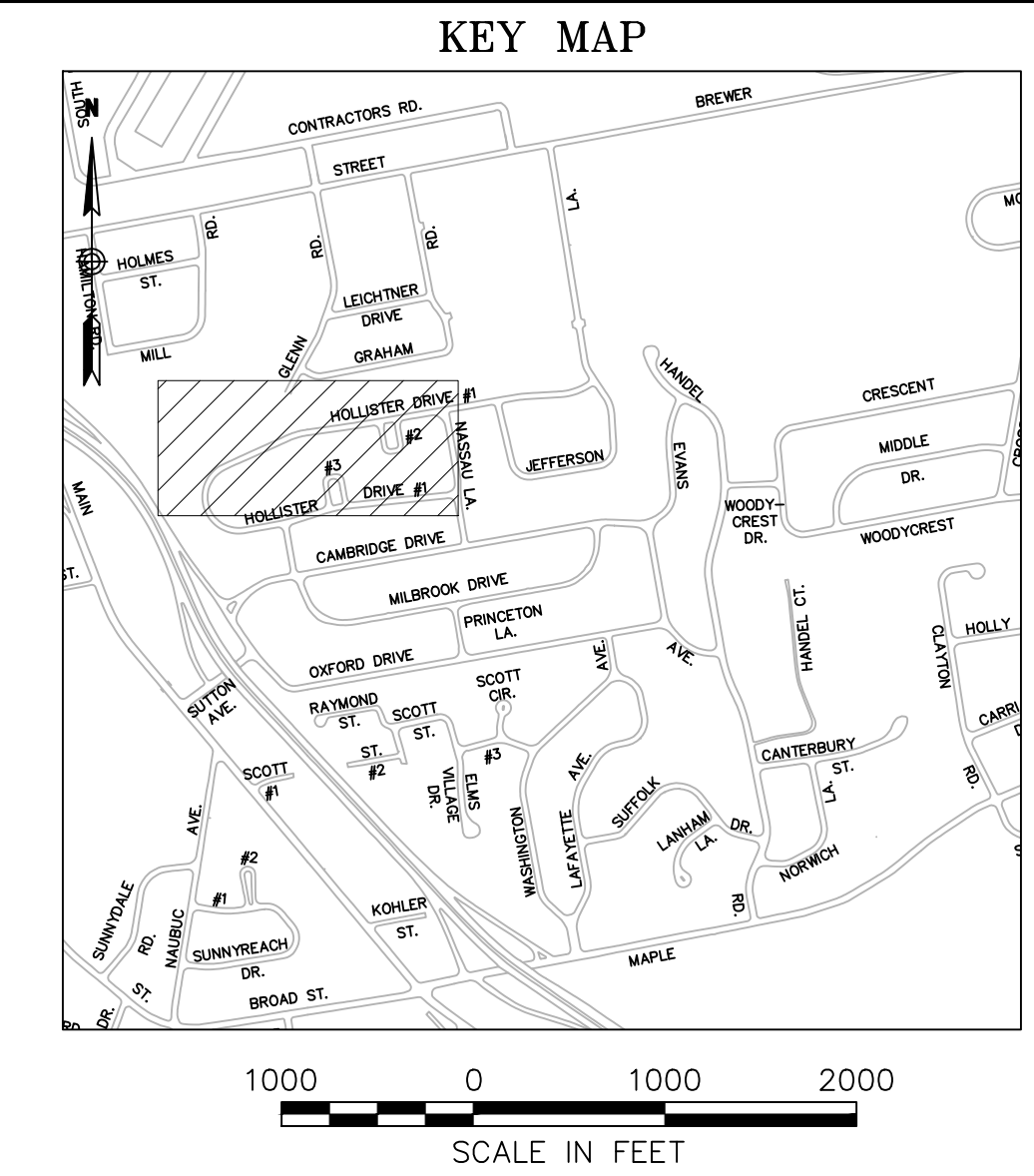
**vhb**  
Engineers Scientists Planners Designers  
ISSUED FOR CONSTRUCTION DATE: JANUARY, 2020



PROJECT TITLE:  
**CAMBRIDGE DRIVE NEIGHBORHOOD ROADWAY IMPROVEMENT PROJECT VARIOUS LOCATIONS**  
CADD FILENAME: DCP-EVANS-4241300.DWG

TOWN:  
**EAST HARTFORD, CONNECTICUT**  
DRAWING TITLE:  
**DRAINAGE SYSTEM CLEANING PLAN**

PROJECT NO.:  
**42413.00**  
DRAWING NO.:  
**DCP-03**  
SHEET NO.:  
**116 OF 294**



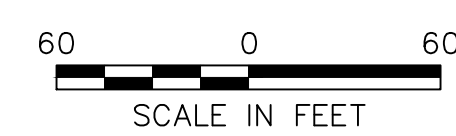
Matchline D-D  
See Sheet DCP-03

Matchline B-B  
See Sheet DCP-01

NOTE:


1. DETAILS REGARDING PIPE SIZES AND TYPES, STRUCTURE LOCATIONS, AND DIRECTION OF FLOW ARE BASED UPON INFORMATION RECEIVED FROM THE TOWN OF EAST HARTFORD. THE CONTRACTOR SHALL BE RESPONSIBLE FOR VERIFYING THE DIRECTION OF FLOW AND SIZE, LOCATION, AND TYPE OF EACH PIPE AND STRUCTURE PRIOR TO BEGINNING ANY CLEANING ACTIVITY.
2. THE CONTRACTOR SHALL CLEAN ALL PIPES AND STRUCTURES SHOWN ON THE PLAN, UNLESS OTHERWISE NOTED.

REV.	DATE	DESCRIPTION REVISIONS	SHEET. NO.



DESIGNER:  
JRE  
DRAFTER:  
TJM  
CHECKED BY:  
BAA  
APPROVED BY: SON

ISSUED FOR CONSTRUCTION DATE: JANUARY, 2020

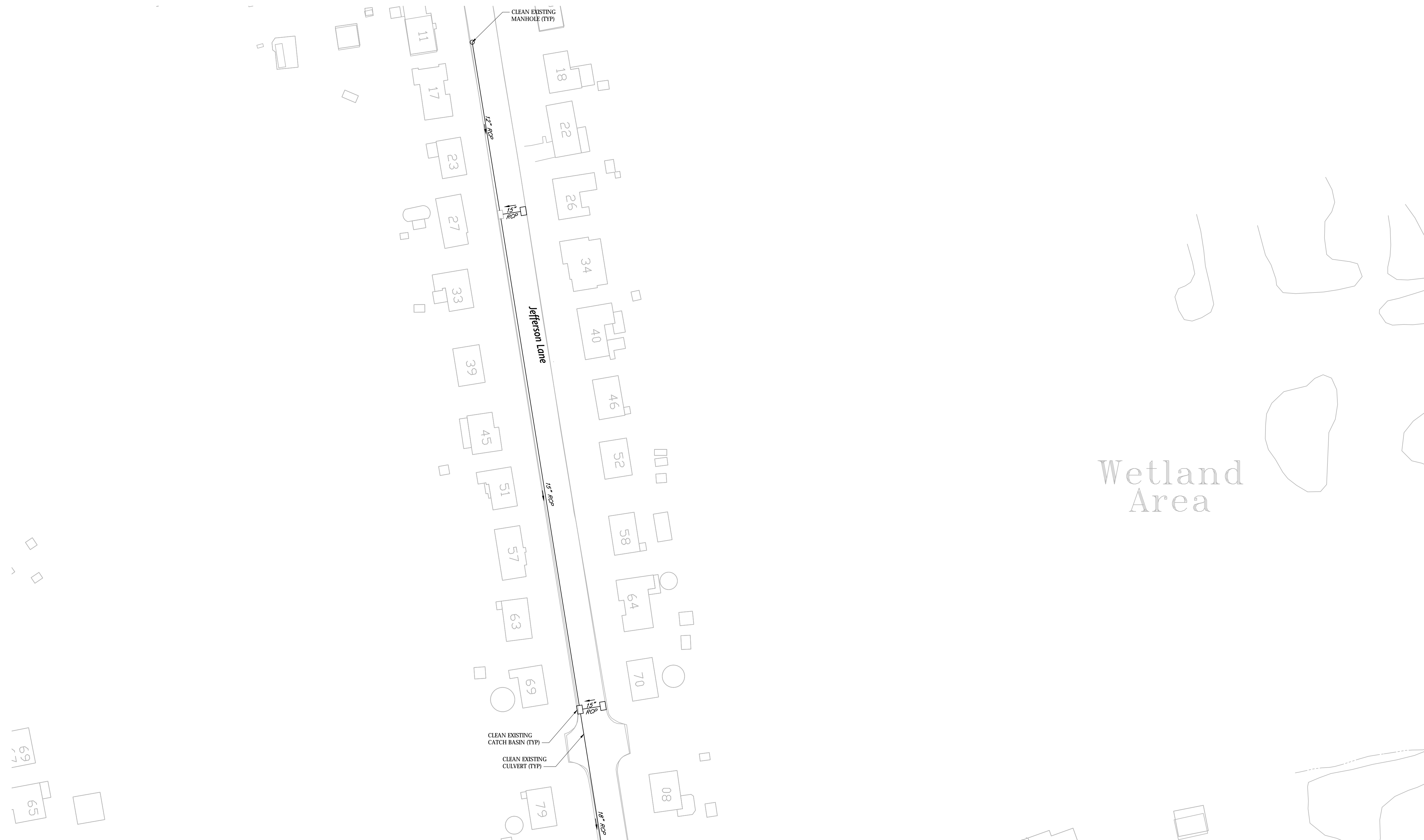


PROJECT TITLE:  
**CAMBRIDGE DRIVE NEIGHBORHOOD ROADWAY IMPROVEMENT PROJECT VARIOUS LOCATIONS**  
CADD FILENAME: DCP-EVANS-4241300.DWG

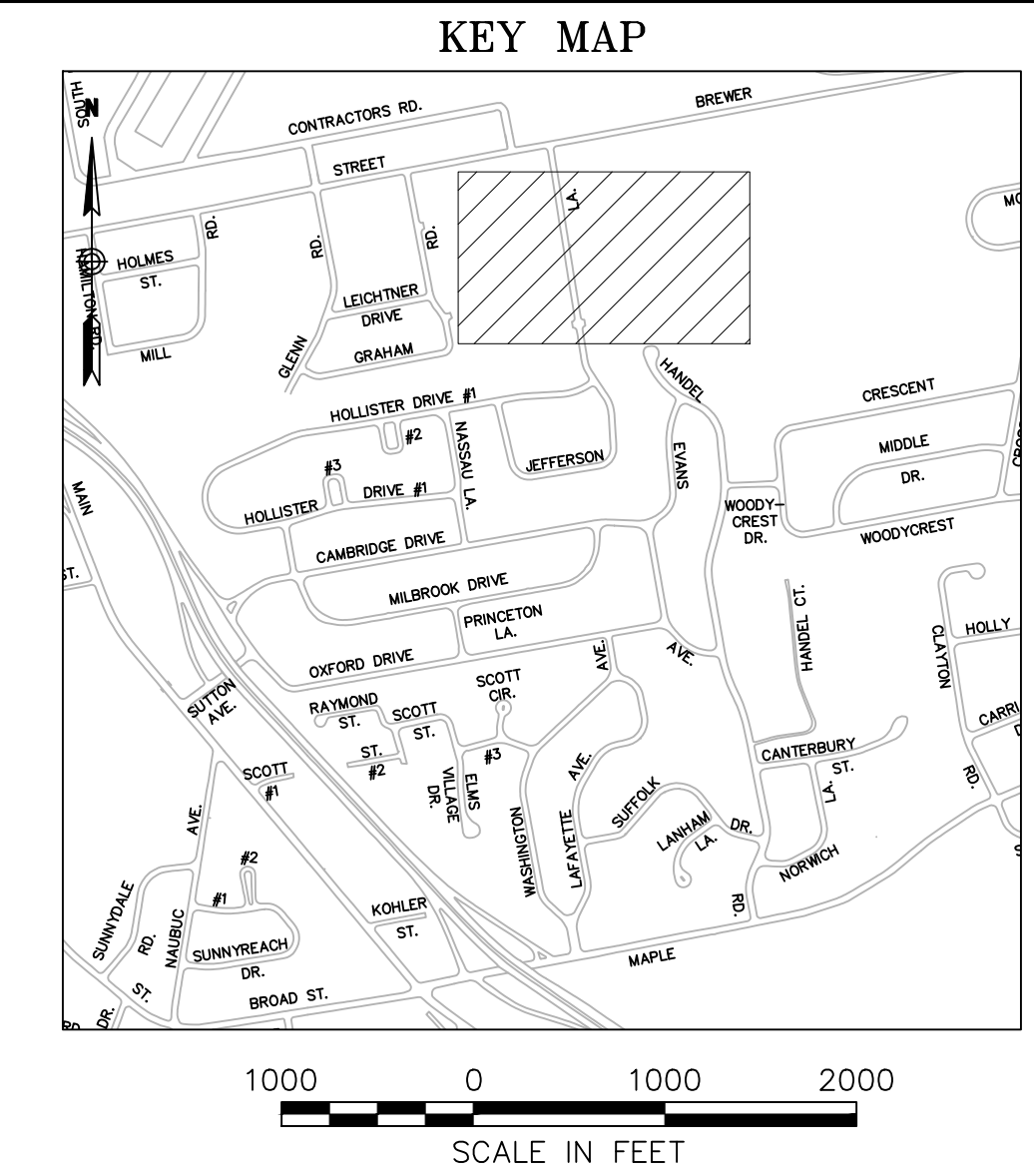
TOWN:  
**EAST HARTFORD, CONNECTICUT**  
DRAWING TITLE:  
**DRAINAGE SYSTEM CLEANING PLAN**

PROJECT NO.:  
**42413.00**  
DRAWING NO.:  
**DCP-04**  
SHEET NO.:  
**117 OF 294**



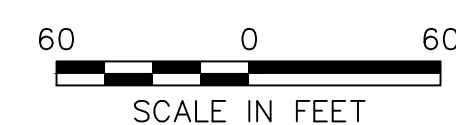


Matchline E-E  
See Sheet DCP-01




- NOTE:
1. DETAILS REGARDING PIPE SIZES AND TYPES, STRUCTURE LOCATIONS, AND DIRECTION OF FLOW ARE BASED UPON INFORMATION RECEIVED FROM THE TOWN OF EAST HARTFORD. THE CONTRACTOR SHALL BE RESPONSIBLE FOR VERIFYING THE DIRECTION OF FLOW AND SIZE, LOCATION, AND TYPE OF EACH PIPE AND STRUCTURE PRIOR TO BEGINNING ANY CLEANING ACTIVITY.
  2. THE CONTRACTOR SHALL CLEAN ALL PIPES AND STRUCTURES SHOWN ON THE PLAN, UNLESS OTHERWISE NOTED.

REV.	DATE	DESCRIPTION	SHEET. NO.



DESIGNER:  
JRE  
DRAFTER:  
TJM  
CHECKED BY:  
BAA  
APPROVED BY: SON

ISSUED FOR CONSTRUCTION DATE: JANUARY, 2020

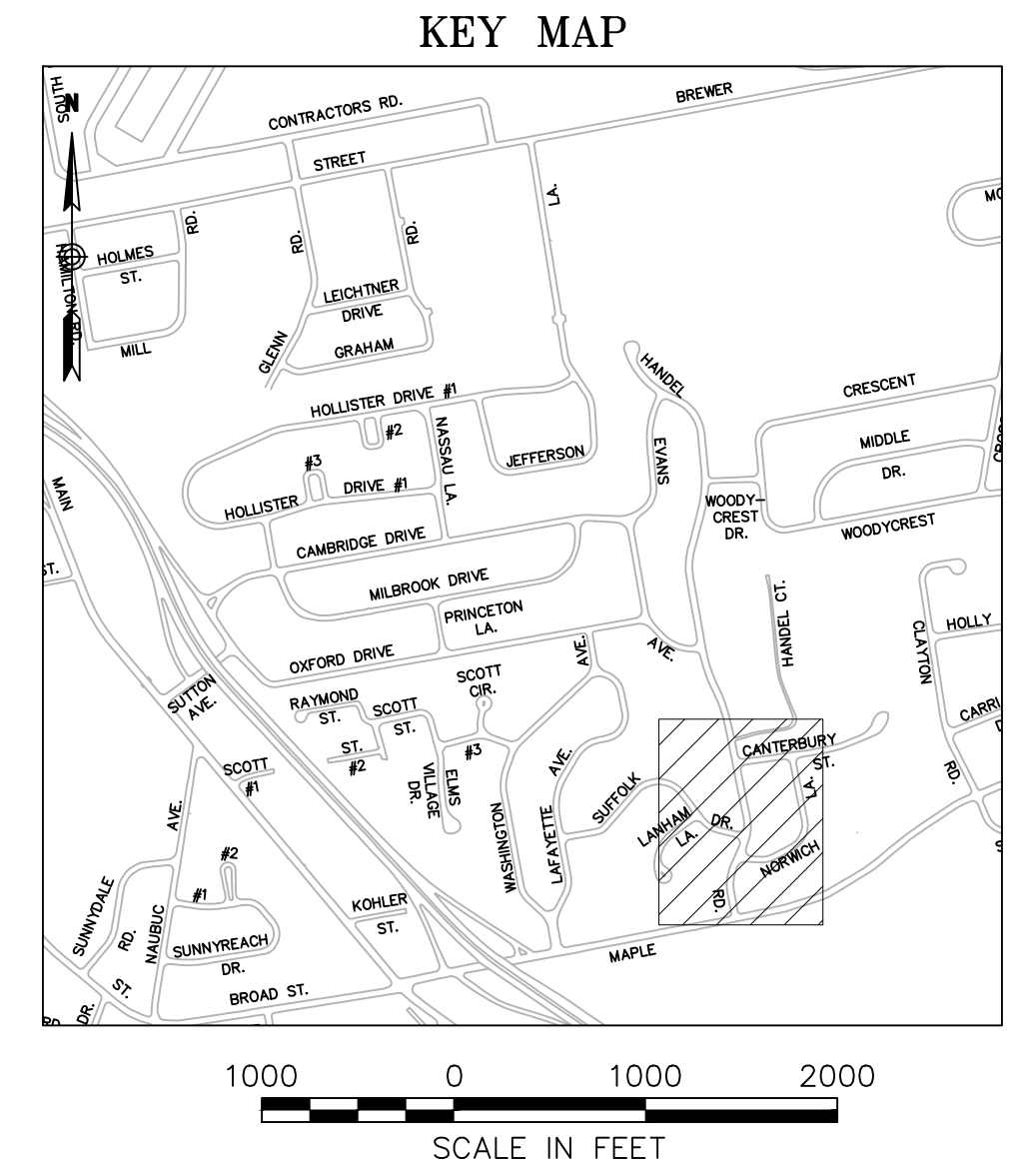
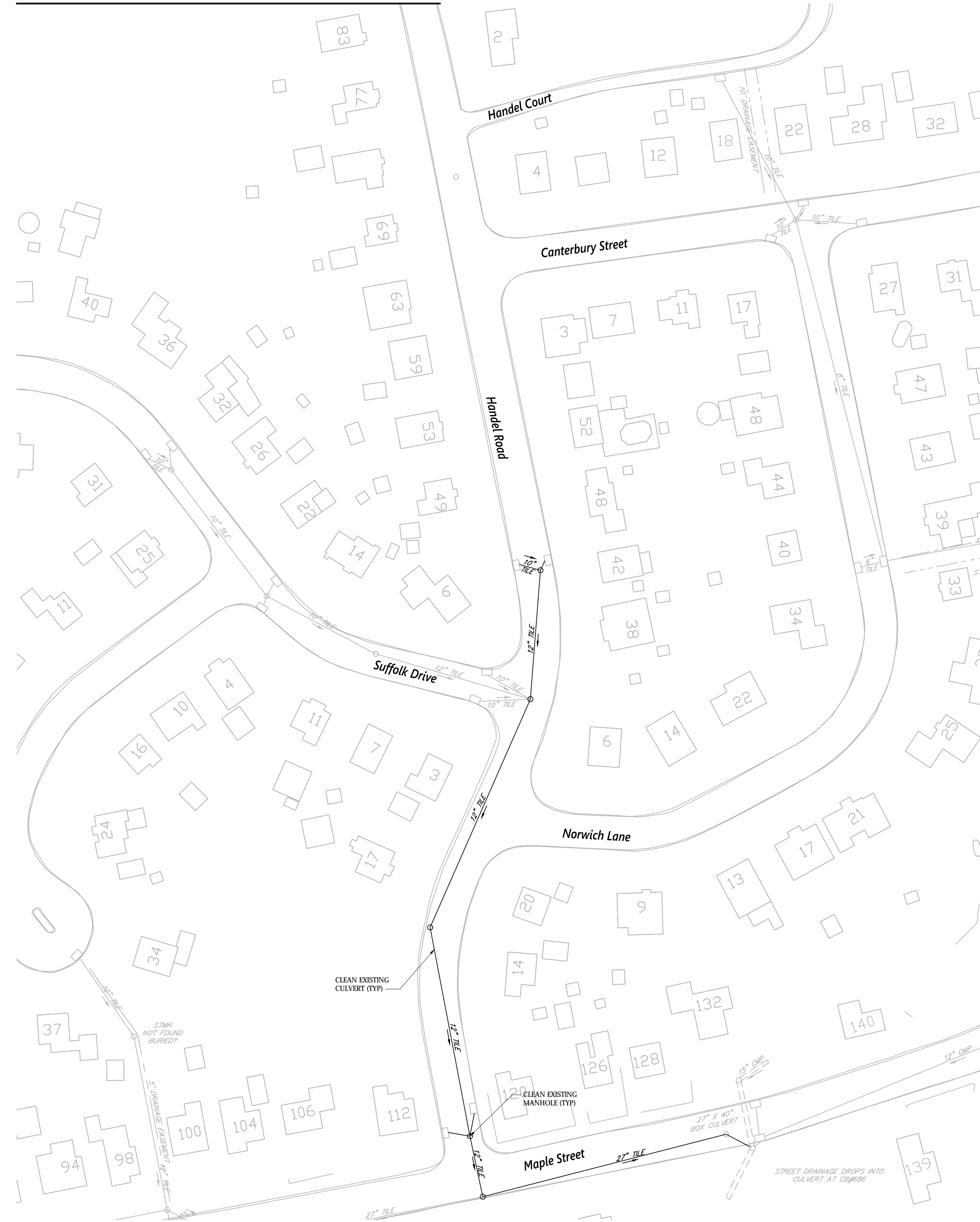


PROJECT TITLE:  
**CAMBRIDGE DRIVE NEIGHBORHOOD  
ROADWAY IMPROVEMENT PROJECT  
VARIOUS LOCATIONS**  
CADD FILENAME: DCP-EVANS-4241300.DWG

TOWN:  
**EAST HARTFORD, CONNECTICUT**  
DRAWING TITLE:  
**DRAINAGE SYSTEM  
CLEANING PLAN**

PROJECT NO.:  
**42413.00**  
DRAWING NO.:  
**DCP-05**  
SHEET NO.:  
**118 OF 294**

Matchline F-F  
See Sheet DCP-02



- NOTE:
1. DETAILS REGARDING PIPE SIZES AND TYPES, STRUCTURE LOCATIONS, AND DIRECTION OF FLOW ARE BASED UPON INFORMATION RECEIVED FROM THE TOWN OF EAST HARTFORD. THE CONTRACTOR SHALL BE RESPONSIBLE FOR VERIFYING THE DIRECTION OF FLOW AND SIZE, LOCATION, AND TYPE OF EACH PIPE AND STRUCTURE PRIOR TO BEGINNING ANY CLEANING ACTIVITY.
  2. THE CONTRACTOR SHALL CLEAN ALL PIPES AND STRUCTURES SHOWN ON THE PLAN, UNLESS OTHERWISE NOTED.

REV.	DATE	DESCRIPTION REVISIONS	SHEET. NO.



DESIGNER:  
JRE  
DRAFTER:  
TJM  
CHECKED BY:  
BAA  
APPROVED BY: SON

ISSUED FOR CONSTRUCTION DATE: JANUARY, 2020



PROJECT TITLE:  
**CAMBRIDGE DRIVE NEIGHBORHOOD ROADWAY IMPROVEMENT PROJECT VARIOUS LOCATIONS**  
CADD FILENAME: DCP-EVANS-4241300.DWG

TOWN:  
EAST HARTFORD, CONNECTICUT  
DRAWING TITLE:  
**DRAINAGE SYSTEM CLEANING PLAN**

PROJECT NO.:  
42413.00  
DRAWING NO.:  
DCP-06  
SHEET NO.:  
119 OF 294