



**BRADLEY
AIR
NATIONAL
GUARD
BASE**

CONNECTICUT ANG
100 NICHOLSON ROAD
EAST GRANBY, CT
06026-9309

COORDINATION
AIR COMMANDER
CHIEF ENGINEER
BASE CIVIL ENGINEER
SAFETY
USING AGENCY
COMMUNICATIONS
FIRE CHIEF
BIOENVIRONMENTAL

REVISIONS			
REV	DATE	DESCRIPTION	INIT
1	8.10.18	DOT COM 6.22.18	SFH
2	9.18.18	DOT COM 9.12.18	SFH
3	7.10.19	ADDENDUM NO 1	JBC

PROJECT No.
CEKT 139029

PROJECT TITLE
NGBJV/CT
Construct
Base Entry Complex
CEKT 139029

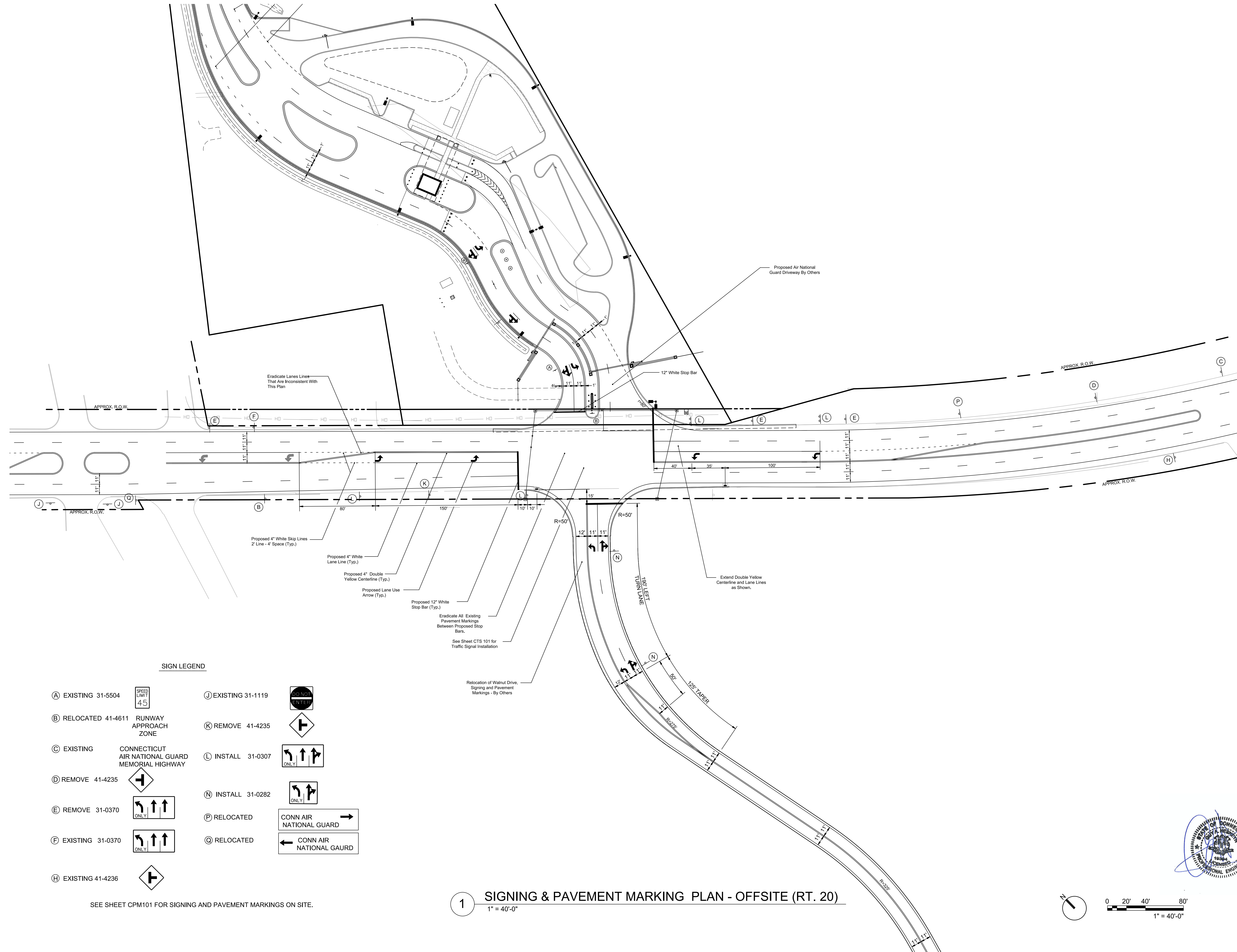
SHEET TITLE
SIGNING AND PAVEMENT
MARKING PLAN - OFF SITE (RT. 20)

FAH
F.A. Hesketh & Associates, Inc.
3 Creamery Brook, East Granby, CT 06026
Phone (860)653-8000 Fax (860)844-8600
www.fahesketh.com . mail@fahesketh.com

ISSUE DATE
May 31, 2018

SCALE: AS NOTED

SHT **CPM201**


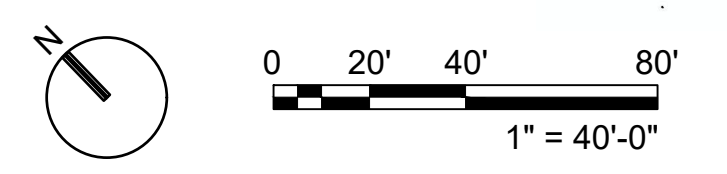


SIGN LEGEND

(A) EXISTING 31-5504		(J) EXISTING 31-1119	
(B) RELOCATED 41-4611	RUNWAY APPROACH ZONE	(K) REMOVE 41-4235	
(C) EXISTING	CONNECTICUT AIR NATIONAL GUARD MEMORIAL HIGHWAY	(L) INSTALL 31-0307	
(D) REMOVE 41-4235		(N) INSTALL 31-0282	
(E) REMOVE 31-0370		(P) RELOCATED	CONN AIR NATIONAL GUARD
(F) EXISTING 31-0370		(Q) RELOCATED	CONN AIR NATIONAL GAURD
(H) EXISTING 41-4236			

SEE SHEET CPM101 FOR SIGNING AND PAVEMENT MARKINGS ON SITE.

1 SIGNING & PAVEMENT MARKING PLAN - OFFSITE (RT. 20)
1" = 40'-0"





BRADLEY AIR NATIONAL GUARD BASE

CONNECTICUT ANG 100 NICHOLSON ROAD EAST GRANBY, CT 06026-9309

Table with roles: COORDINATION, AIR COMMANDER, CHIEF ENGINEER, BASE CIVIL ENGINEER, SAFETY, USING AGENCY, COMMUNICATIONS, FIRE CHIEF, BIOENVIRONMENTAL

REVISIONS

Table with columns: REV, DATE, DESCRIPTION, INIT. Row 1: 1, 7.10.19, ADDENDUM NO 1, JBC

PROJECT No. CEKT139029

PROJECT TITLE NGBJ/CT Construct Base Entry Complex CEKT 139029 SHEET TITLE

TRAFFIC CONTROL SIGNAL PLAN

FAH logo and contact info: F.A. Hesketh & Associates, Inc. 3 Creamery Brook, East Granby, CT 06026

ISSUE DATE May 31, 2018

SCALE: AS NOTED

SHT CTS101

Main drawing area containing: MOVEMENT DIAGRAM (phases 1-8), TECHNICAL NOTES, DETECTORS table, SIGNAL FACES, CONSTRUCTION NOTES, SIGN LEGEND, PLAN view of intersection, and various tables like SPAN POLE INFORMATION and LEGEND.

TRAFFIC CONTROL SIGNAL PLAN

