









KEY MAP

**LEGEND**

-  PROPOSED 5.5 FOOT CONCRETE SIDEWALK
-  PROPOSED CATCH BASIN & PIPE
-  PROPOSED BITUMINOUS CONCRETE LIP CURB
-  PROPOSED STREET LINE
-  PROPOSED STORMWATER MANAGEMENT BASIN
-  RELOCATED UTILITY POLE
-  PROPOSED STREET TREE
-  PROPOSED SHRUB

MAP REFERENCES:  
 1. AERIAL PHOTOGRAPHY DATED MARCH 2016.  
 2. PROPERTY LINE INFORMATION COMPILED FROM NORTHFIELD SUBDIVISION PLANS.

NOTES:  
 1.

SCALE: 1" = 40'		HORIZ.:		VERT.:	
REVISIONS		COMMENT		DATE	
01	2/13/19	ADDRESS CDOT COMMENTS			
TOWN OF COVENTRY		OFFICE OF THE TOWN ENGINEER		1712 Main Street * Coventry, CT * 06238	
TOWN OF COVENTRY		2018 LOTCIP APPLICATION		SWAMP ROAD @ BOSTON TURNPIKE	
TOWN OF COVENTRY		CONNECTICUT		COVENTRY	
PROJ. No.:		DATE:		MAY 22, 2018	
C-01		SEAL		GRAPHIC SCALE	
		0 40 80			