03 - HIGHWAYS
INDEX OF DRAWINGS

DRAWING NUMBER	DRAWING TITLE	DRAWING NUMBER	DRAWING TITLE	SHEET NUMBER	
HWY-01	HIGHWAY INDEX OF DRAWINGS				
HWY-02	EXISTING CONDITIONS				
HWY-03	ROADWAY PLAN				
HWY-04	UPSTREAM TEMPORARY ACCESS ROADWAY PLAN & PROFILE				
HWY-05	DOWNSTREAM TEMPORARY ACCESS ROADWAY PLAN & SECTION				
TR-GS_03	SIGN FACE SHEET ALUMINUM D, RS, E, I & M SERIES TYPICAL SIGN DETAILS				

Jay A Costello

Digitally signed by Jay A Costello
DN: E=jcostello@wmcengineers.com, CN=Jay A Costello, O=WMC Consulting Engineers, L=Newington, S=Connecticut, C=US
Date: 2019.01.21 15:22:49-05'00'

REV.	DATE	REVISION DESCRIPTION	SHEET NO.

THE INFORMATION, INCLUDING ESTIMATED QUANTITIES OF WORK, SHOWN ON THESE SHEETS IS BASED ON LIMITED INVESTIGATIONS BY THE STATE AND IS IN NO WAY WARRANTED TO INDICATE THE CONDITIONS OF ACTUAL QUANTITIES OF WORK WHICH WILL BE REQUIRED.

Plotted Date: 1/21/2019

DESIGNER/DRAFTER: **D. BARBER**
CHECKED BY: **K. ELDER**
SCALE AS NOTED

STATE OF CONNECTICUT
DEPARTMENT OF TRANSPORTATION

Filename: ..\03.01_Highway Index of Drawings.dgn

SIGNATURE/ BLOCK:

WMC Consulting Engineers
87 Holmes Road
Newington, CT 06111

PROJECT TITLE:
REHABILITATION OF BRIDGE NO. 06728, ROUTE 9 OVER POLE BRIDGE BROOK

TOWN: **HADDAM**

DRAWING TITLE: **HIGHWAY INDEX OF DRAWINGS**

PROJECT NO. **60-158**
DRAWING NO. **HWY-01**
SHEET NO. **03.01**

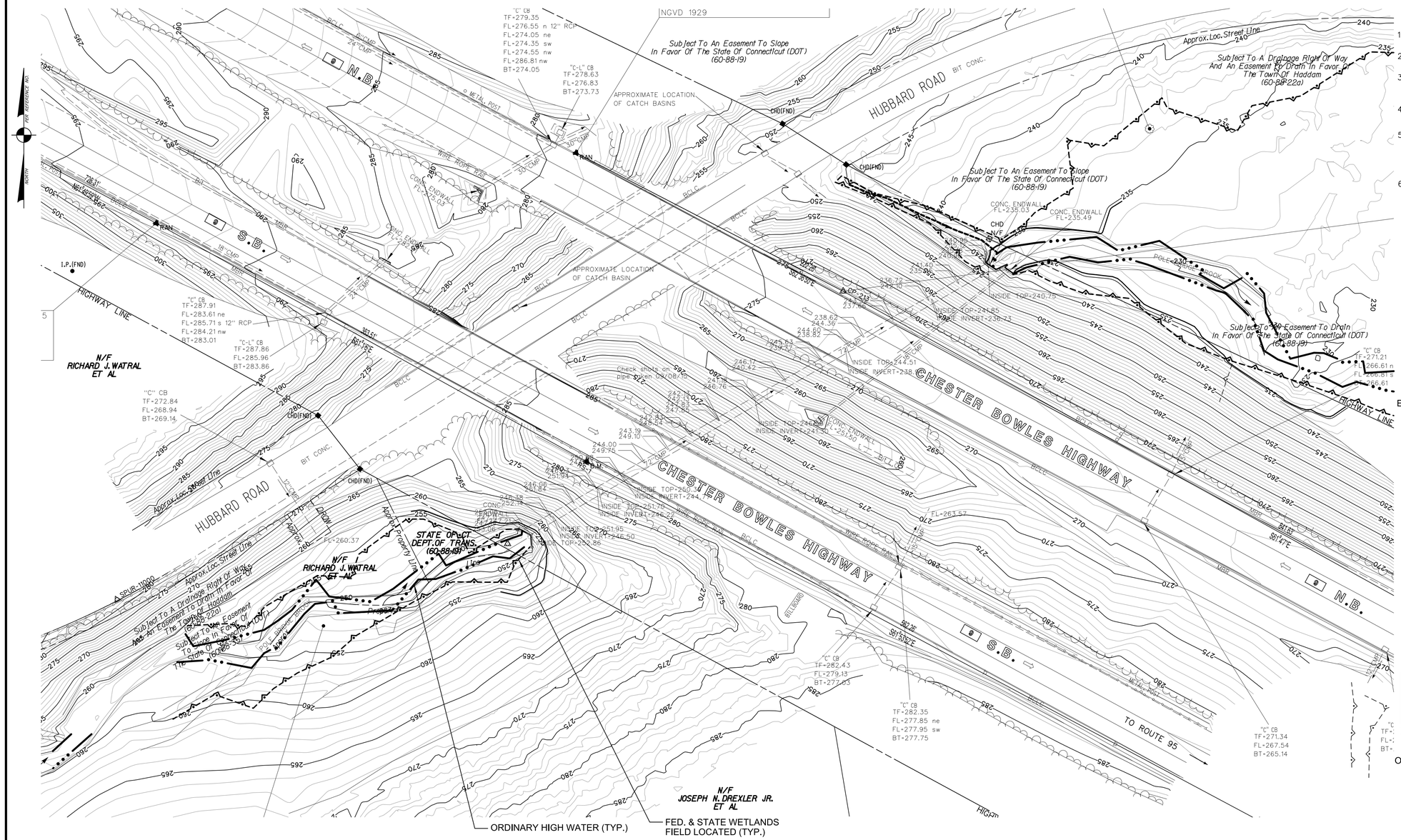

NOTES:

1.) SURVEY BY DISTRICT 1 SURVEYS

2.) FIELD BOOKS: 170-2815 B PGS. 11-27

3.) 400 FOOT GRID BASED ON CONNECTICUT COORDINATE SYSTEM N. A. D. 27

4.) VERTICAL DATUM BASED ON 1929

5.) THE PROPERTY AND STREET LINES DEPICTED HAVE BEEN COMPILED FROM VARIOUS SOURCES AND ARE NOT TO BE CONSTRUED AS NECESSARILY BEING OBTAINED AS THE RESULT OF A FIELD SURVEY, NOR DO THEY REPRESENT A PROPERTY BOUNDARY OPINION

6.) 5 FT. LIDAR DATA FROM THE 2004 STATE OVERFLIGHT WAS USED TO SUPPLIMENT THE GROUND SURVEY FOR A PORTION OF THE HYDRAULIC REQUIRMENTS OF THIS PROJECT.

UNDERGROUND UTLITY, STRUCTURE AND FACILITY LOCATIONS DEPICTED AND NOTED HEREON HAVE BEEN COMPILED, IN PART, FROM RECORD MAPPING SUPPLIED BY THE RESPECTIVE UTILITY COMPANIES OR GOVERNMENTAL AGENCIES, LIMITED FIELD LOCATIONS AND OTHER SOURCES. THESE LOCATIONS MUST BE CONSIDERED AS APPROXIMATE IN NATURE. ADDITIONALLY, OTHER SUCH FEATURES MAY EXIST ON THE SITE, THE EXISTANCE OF WHICH ARE UKNOWN. THE SIZE LOCATION AND EXISTANCE OF ALL SUCH FEATURES MUST BE FIELD DETERMINED AND VERIFIED BY THE APPROPRIATE AUTHORITIES PRIOR TO CONSTRUCTION. CALL BEFORE YOU DIG 1-800-922-4455.

UTILITIES ARE SUPPLIED BY THE FOLLOWING COMPANIES: COMCAST, BIRMINGHAM UTILITIES, CL&P

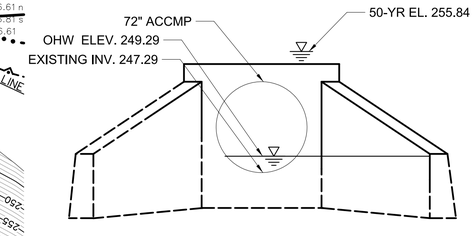

UPSTREAM ELEVATION
SCALE: 1" = 5'

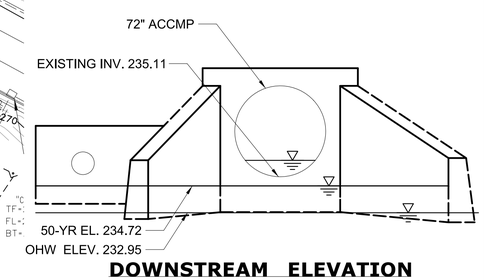

DOWNSTREAM ELEVATION
SCALE: 1" = 5'

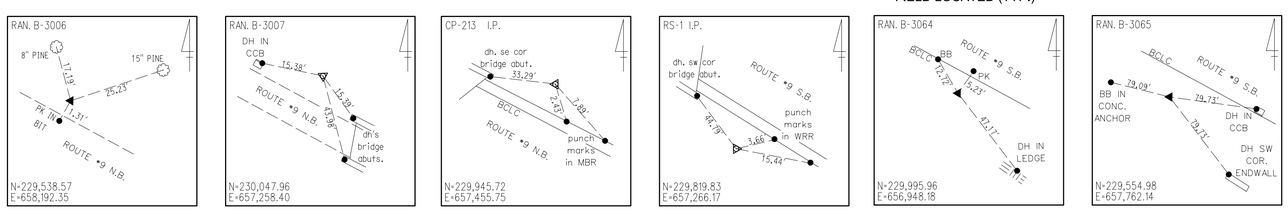

REV.	DATE	REVISION DESCRIPTION	SHEET NO.

THE INFORMATION, INCLUDING ESTIMATED QUANTITIES OF WORK, SHOWN ON THESE SHEETS IS BASED ON LIMITED INVESTIGATIONS BY THE STATE AND IS IN NO WAY WARRANTED TO INDICATE THE CONDITIONS OF ACTUAL QUANTITIES OF WORK WHICH WILL BE REQUIRED.

Plotted Date: 1/21/2019

DESIGNER/DRAFTER: **D. BARBER**
CHECKED BY: **K. ELDER**
SCALE IN FEET 0 40 80
SCALE 1"=40'

STATE OF CONNECTICUT
DEPARTMENT OF TRANSPORTATION

Filename: ...\03.02_Existing Conditions.dgn

SIGNATURE/BLOCK:
WMC Consulting Engineers
87 Holmes Road
Newington, CT 06111

PROJECT TITLE:
REHABILITATION OF BRIDGE NO. 06728, ROUTE 9 OVER POLE BRIDGE BROOK

TOWN: **HADDAM**

DRAWING TITLE: **EXISTING CONDITIONS**

PROJECT NO. **60-158**
DRAWING NO. **HWY-02**
SHEET NO. **03.02**

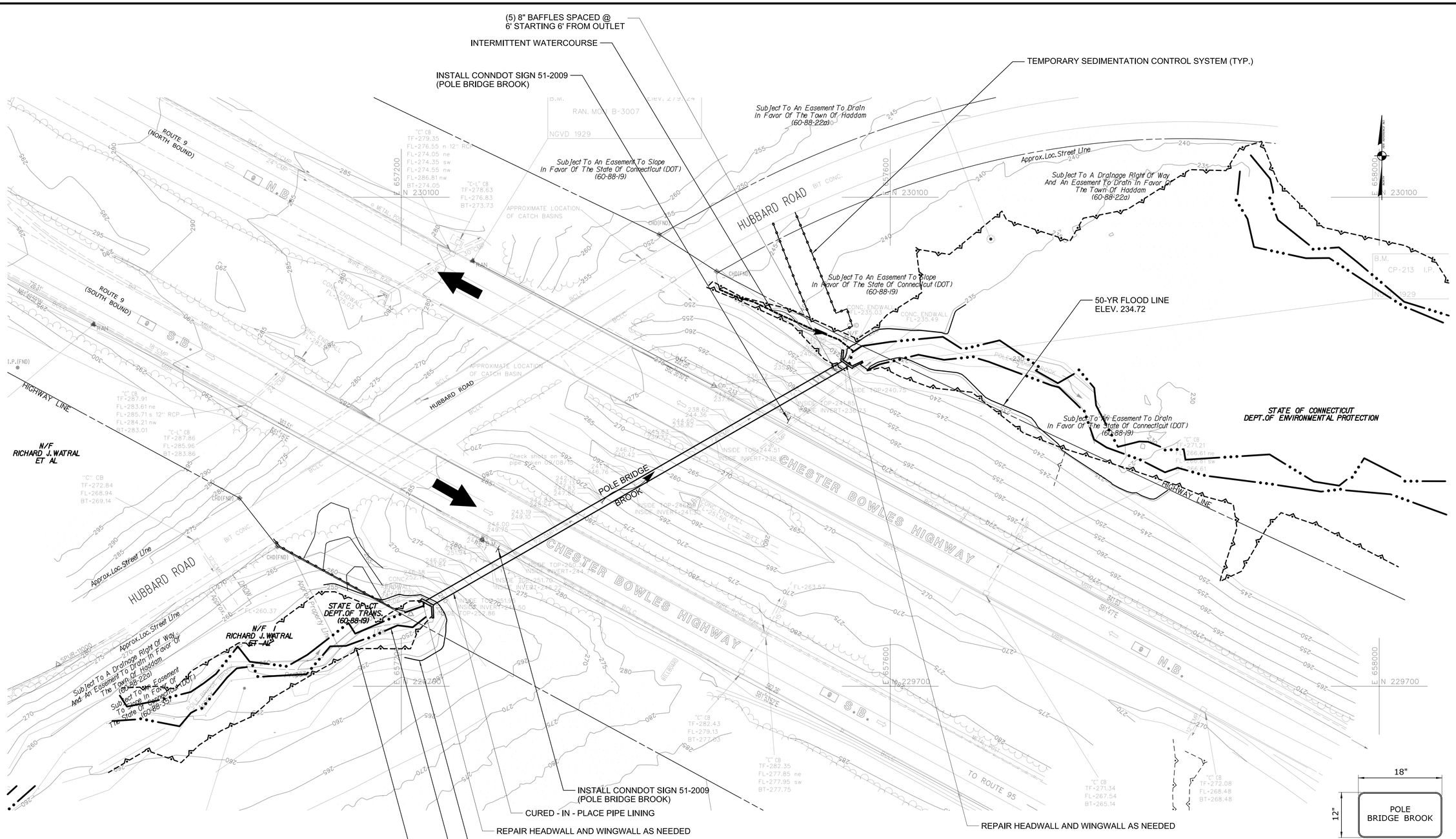

SCALE 1" = 40'

80 40 0 80

ROADWAY PLAN

SCALE: 1" = 40'

NOTE:

TRIBUTARY SIGN #51-2009 FOR POLE BRIDGE BROOK SHALL BE INSTALLED UNDER THE DIRECTION OF DOT.

SCHEDULE OF SIGNS

CONNDOT SIGN NO.	SIZE	LEGEND	ALUM. THK.	POSTS	BACKGROUND COLOR	LEGEND COLOR
51-2009	18" X 12"	POLE BRIDGE BROOK	0.08	1	GREEN	WHITE

REV.	DATE	REVISION DESCRIPTION	SHEET NO.

THE INFORMATION, INCLUDING ESTIMATED QUANTITIES OF WORK, SHOWN ON THESE SHEETS IS BASED ON LIMITED INVESTIGATIONS BY THE STATE AND IS IN NO WAY WARRANTED TO INDICATE THE CONDITIONS OF ACTUAL QUANTITIES OF WORK WHICH WILL BE REQUIRED.

Plotted Date: 1/21/2019

DESIGNER/DRAFTER: D. BARBER

CHECKED BY: K. ELDER

SCALE AS NOTED

STATE OF CONNECTICUT
DEPARTMENT OF TRANSPORTATION

Filename: ...\Plan\03.03_Roadway Plan.dgn

SIGNATURE/BLOCK:

WMC Consulting Engineers
87 Holmes Road
Newington, CT 06111

PROJECT TITLE:

REHABILITATION OF BRIDGE NO. 06728, ROUTE 9 OVER POLE BRIDGE BROOK

TOWN: **HADDAM**

DRAWING TITLE: **ROADWAY PLAN**

PROJECT NO. **60-158**

DRAWING NO. **HWY-03**

SHEET NO. **03.03**

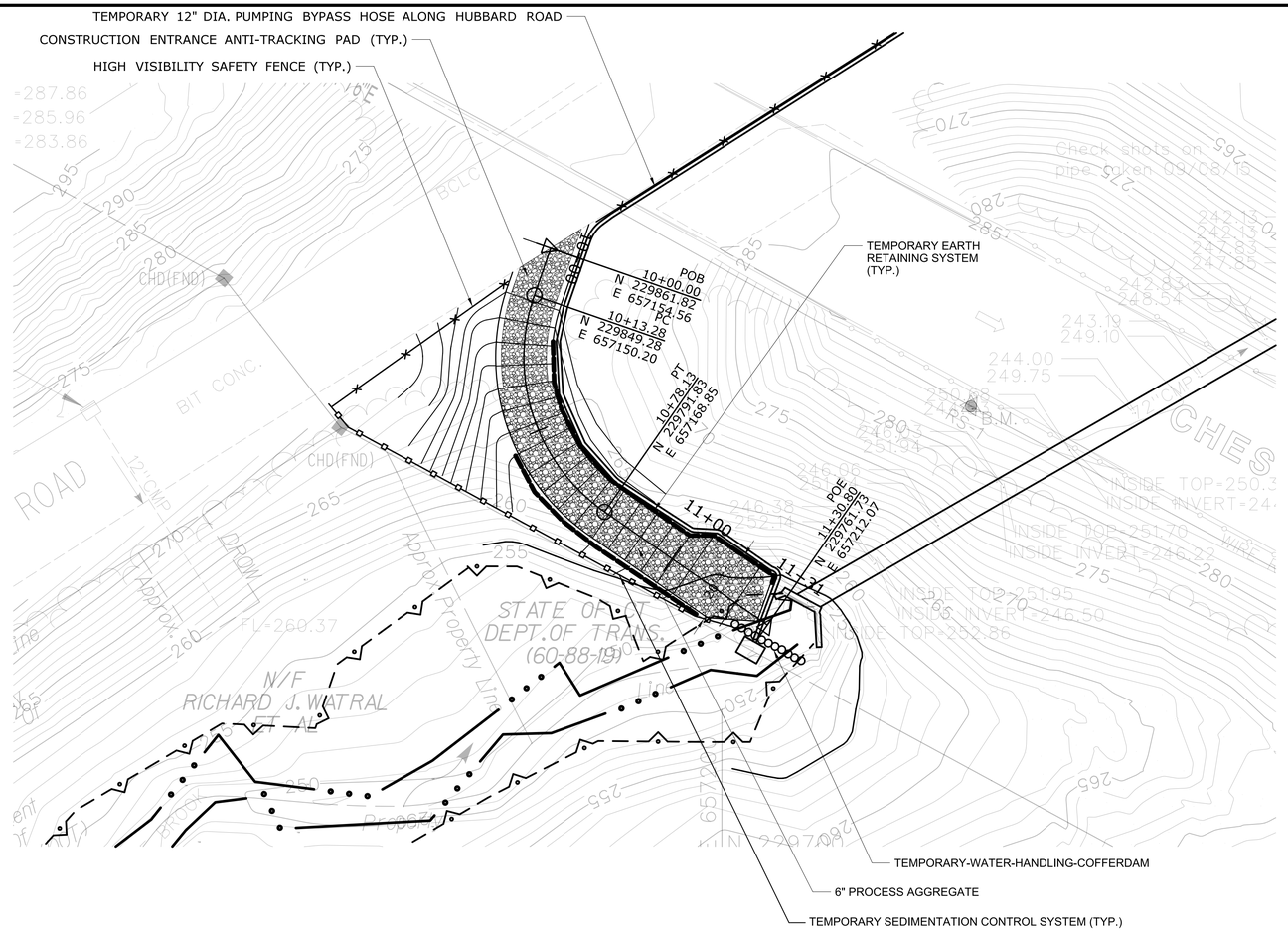

TEMPORARY UPSTREAM ACCESS ROAD PLAN

SCALE: 1" = 20'

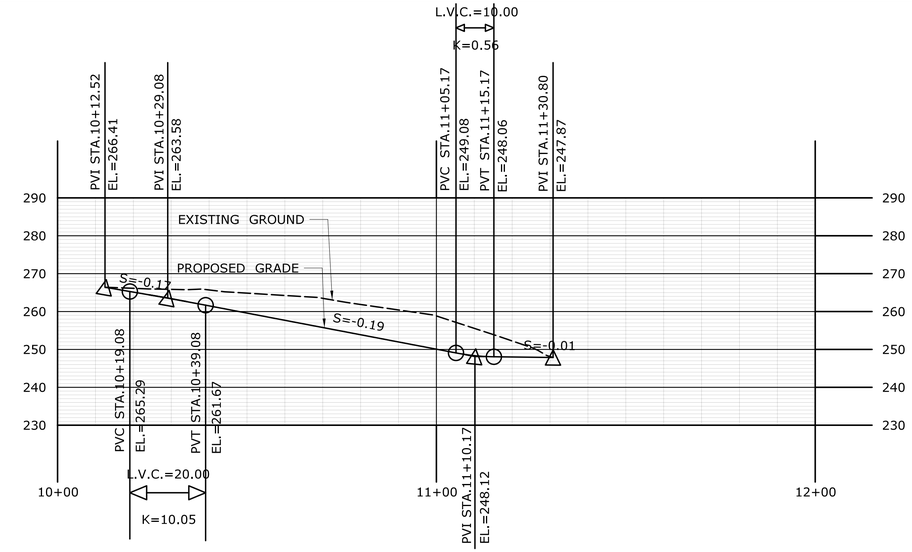

TEMPORARY UPSTREAM ACCESS ROAD PROFILE

SCALE: 1" = 20'

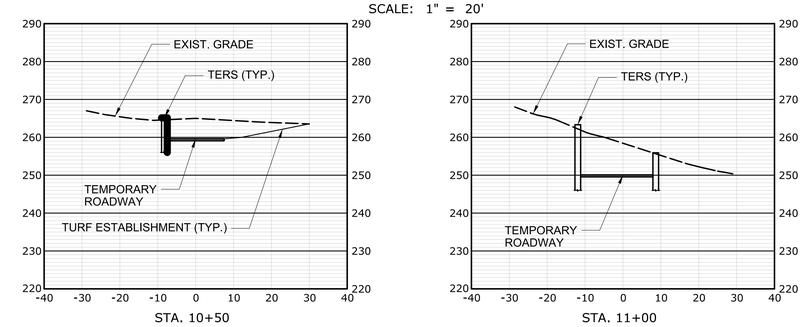

TEMPORARY ROADWAY CROSS SECTIONS

SCALE: 1" = 20'

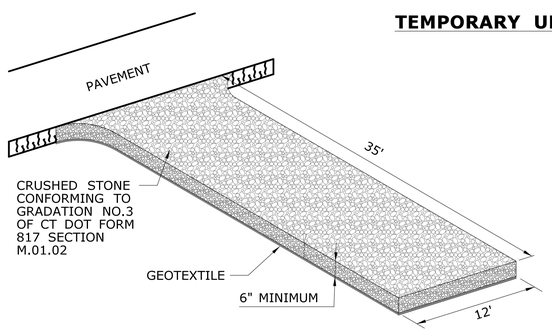

CONSTRUCTION ENTRANCE ANTI-TRACKING PAD PLAN VIEW

N.T.S.

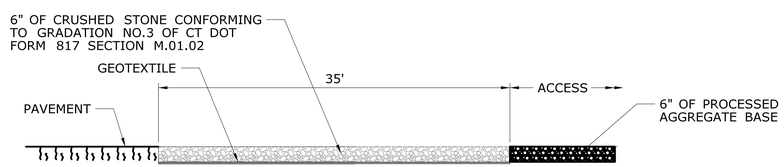

CONSTRUCTION ENTRANCE ANTI-TRACKING PAD SECTION VIEW

N.T.S.

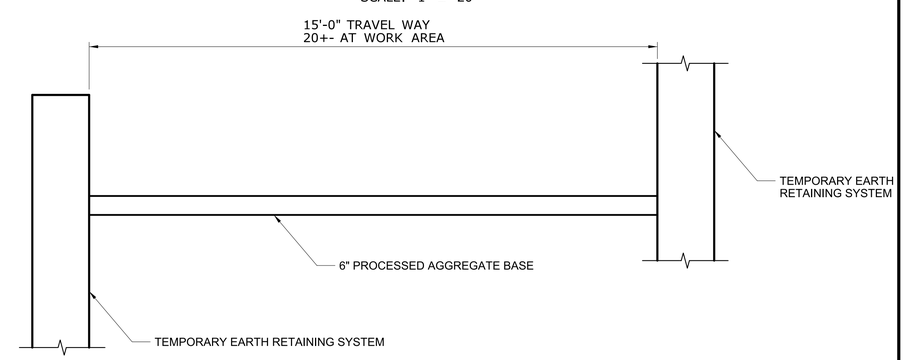

TEMPORARY ROADWAY SECTION

SCALE: N.T.S.

SCALE 1" = 20'

40 20 0 20 40

REV.	DATE	REVISION DESCRIPTION	SHEET NO.

THE INFORMATION, INCLUDING ESTIMATED QUANTITIES OF WORK, SHOWN ON THESE SHEETS IS BASED ON LIMITED INVESTIGATIONS BY THE STATE AND IS IN NO WAY WARRANTED TO INDICATE THE CONDITIONS OF ACTUAL QUANTITIES OF WORK WHICH WILL BE REQUIRED.

Plotted Date: 1/21/2019

DESIGNER/DRAFTER: **D. BARBER**

CHECKED BY: **K. ELDER**

SCALE AS NOTED

STATE OF CONNECTICUT
DEPARTMENT OF TRANSPORTATION

Filename: ...\03.04_ Temporary Roadway Plan I.dgn

SIGNATURE/BLOCK:

WMC Consulting Engineers
87 Holmes Road
Newington, CT 06111

PROJECT TITLE:

REHABILITATION OF BRIDGE NO. 06728, ROUTE 9 OVER POLE BRIDGE BROOK

TOWN: **HADDAM**

DRAWING TITLE: **UPSTREAM TEMPORARY ACCESS ROADWAY PLAN & PROFILE**

PROJECT NO. **60-158**

DRAWING NO. **HWY-04**

SHEET NO. **03.04**

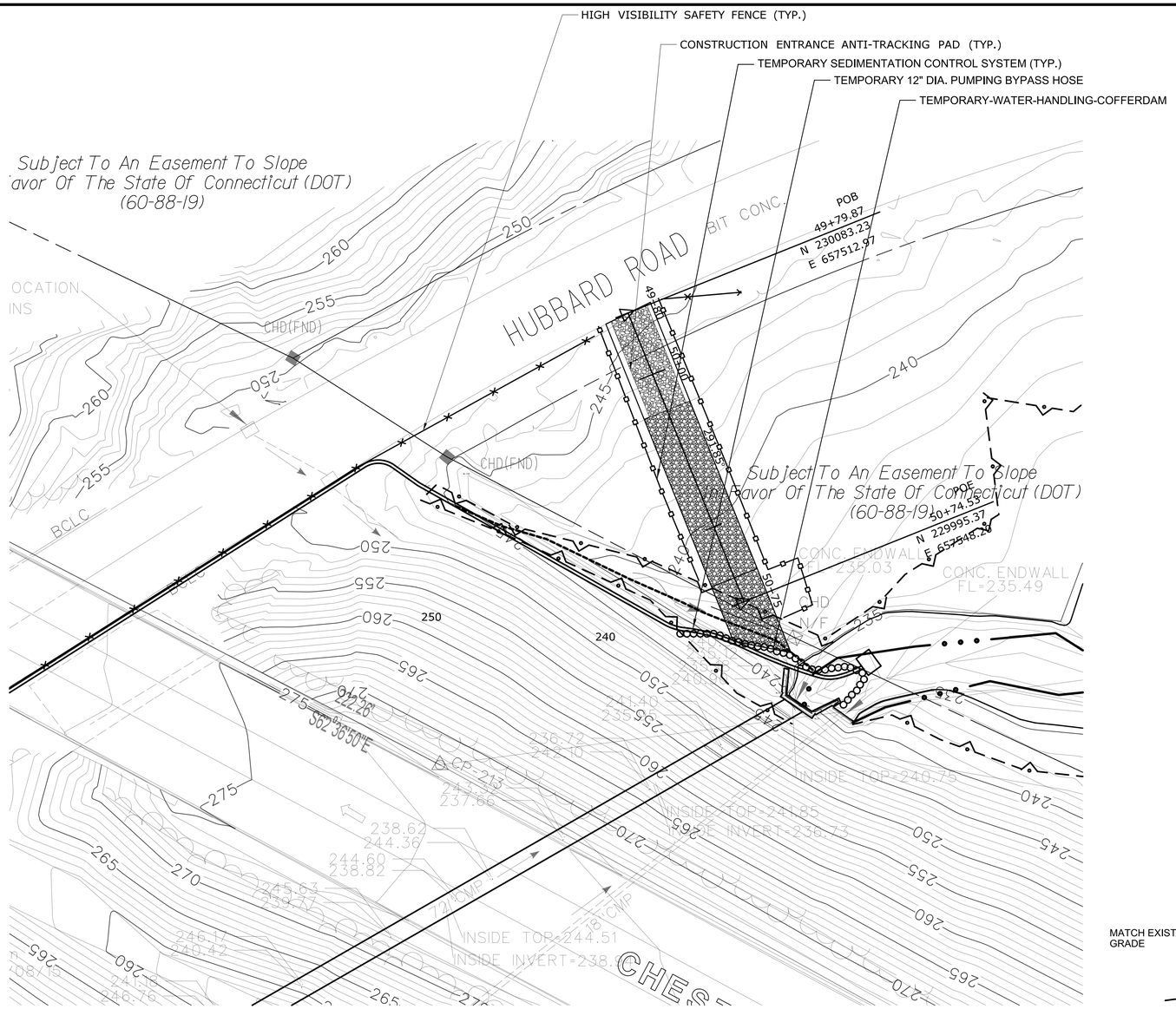

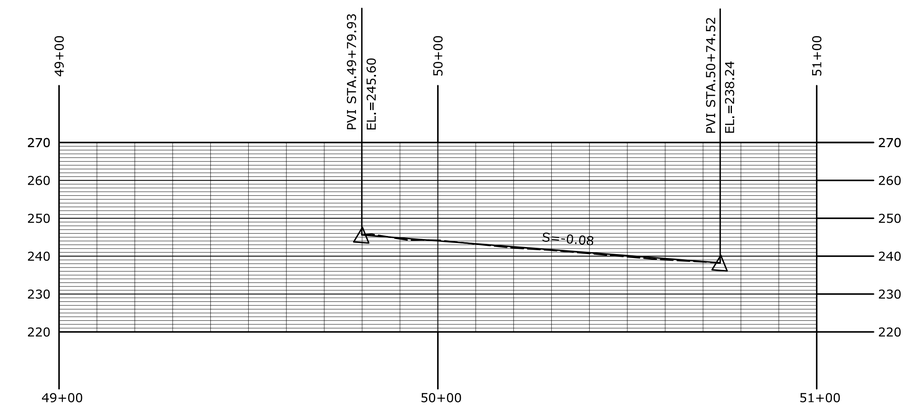

TEMPORARY DOWNSTREAM ACCESS ROAD PROFILE

SCALE: 1" = 20'

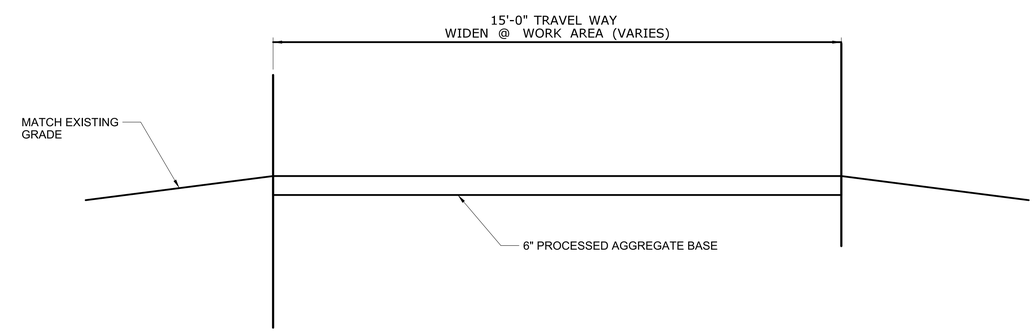

TEMPORARY ROADWAY SECTION

SCALE: N.T.S.

NOTES:

1. SEE DRAWING NO. HWY-04 FOR ANTI-TRACKING PAD DETAILS.
2. SUBJECT TO A FLOATING EASEMENT IN FAVOR OF STATE OF CONNECTICUT DOT.

TEMPORARY DOWNSTREAM ACCESS ROAD PLAN

SCALE: 1" = 20'

SCALE 1" = 20'

40 20 0 20 40

REV.	DATE	REVISION DESCRIPTION	SHEET NO.

THE INFORMATION, INCLUDING ESTIMATED QUANTITIES OF WORK, SHOWN ON THESE SHEETS IS BASED ON LIMITED INVESTIGATIONS BY THE STATE AND IS IN NO WAY WARRANTED TO INDICATE THE CONDITIONS OF ACTUAL QUANTITIES OF WORK WHICH WILL BE REQUIRED.

Plotted Date: 1/21/2019

DESIGNER/DRAFTER: **D. BARBER**

CHECKED BY: **K. ELDER**

SCALE AS NOTED

STATE OF CONNECTICUT
DEPARTMENT OF TRANSPORTATION

Filename: ..\03.05_ Temporary Roadway Plan II.dgn

SIGNATURE/ BLOCK:

WMC Consulting Engineers
87 Holmes Road
Newington, CT 06111

PROJECT TITLE:

REHABILITATION OF BRIDGE NO. 06728, ROUTE 9 OVER POLE BRIDGE BROOK

TOWN: **HADDAM**

DRAWING TITLE: **DOWNSTREAM TEMPORARY ACCESS ROADWAY PLAN & SECTION**

PROJECT NO. **60-158**

DRAWING NO. **HWY-05**

SHEET NO. **03.05**

D1 - SERIES

D1-1

51-5202 Variable →

D1-2

51-5203 Variable Variable →

VARIABLE LEGEND & ARROW DIRECTION

AREA (SQ. FT)	SIZE (INCHES)	CONN. D.O.T. #	POSTS	ALUM. THK.
5.00	60X12	51-5202	2	.100
10.00	60X24	51-5203	2	.100

D3 - SERIES

D3-1

Variable Road Name

AREA (SQ. FT)	SIZE (INCHES)	CONN. D.O.T. #	POSTS	ALUM. THK.
6.00	48X18	51-2004	2	.100
7.50	60X18	51-2001	2	.100
9.00	72X18	51-2002	2	.125
10.50	84X18	51-2003	2	.125

D4 - SERIES

D4-2

PARK - RIDE →

VARIABLE ARROW DIRECTION

AREA (SQ. FT)	SIZE (INCHES)	CONN. D.O.T. #	POSTS	ALUM. THK.
5.00	24X30	51-6006	1	.080
7.50	30X36	51-6007	1	.080

D4-2

PARK - RIDE →

VARIABLE ARROW DIRECTION

AREA (SQ. FT)	SIZE (INCHES)	CONN. D.O.T. #	POSTS	ALUM. THK.
5.00	24X30	51-6033	1	.080
7.50	30X36	51-6034	1	.080

D4-2

PARK - RIDE →

VARIABLE ARROW DIRECTION

AREA (SQ. FT)	SIZE (INCHES)	CONN. D.O.T. #	POSTS	ALUM. THK.
5.00	24X30	51-6044	1	.080
7.50	30X36	51-6045	1	.080

D4-2

EXIT 000 PARK - RIDE

VARIABLE EXIT NUMBER

AREA (SQ. FT)	SIZE (INCHES)	CONN. D.O.T. #	POSTS	ALUM. THK.
38.50	84X66	51-2082	3	.125

D4-2

EXIT 000 PARK - RIDE

VARIABLE EXIT NUMBER

AREA (SQ. FT)	SIZE (INCHES)	CONN. D.O.T. #	POSTS	ALUM. THK.
38.50	84X66	51-2095	3	.125

D4-2

EXIT 000 PARK - RIDE

VARIABLE EXIT NUMBER

AREA (SQ. FT)	SIZE (INCHES)	CONN. D.O.T. #	POSTS	ALUM. THK.
38.50	84X66	51-2097	3	.125

D4-2

EXIT 000 PARK - RIDE

VARIABLE EXIT NUMBER

AREA (SQ. FT)	SIZE (INCHES)	CONN. D.O.T. #	POSTS	ALUM. THK.
38.50	84X66	51-2099	3	.125

D5 - SERIES

D5-2b

REST AREA ↗

LEGEND - WHITE
BACKGROUND - BLUE

AREA (SQ. FT)	SIZE (INCHES)	CONN. D.O.T. #	POSTS	ALUM. THK.
42.25	78X78	51-6901	2	.125

SERVICE PLAZA ↗

LEGEND - WHITE
BACKGROUND - BLUE

AREA (SQ. FT)	SIZE (INCHES)	CONN. D.O.T. #	POSTS	ALUM. THK.
39.00	72X78	51-6158	2	.125

D7 - SERIES

D-7

51-6802 Variable →

51-6803 Variable Variable →

W or W/O ARROW
VARIABLE ARROW DIRECTION

AREA (SQ. FT)	SIZE (INCHES)	CONN. D.O.T. #	POSTS	ALUM. THK.
4.17	60X12	51-6802	2	.100
8.33	60X24	51-6803	2	.100

D9 - SERIES

D9-2

H

** FOR ARROW SUBPLATES
USE M5 & M6 SERIES

AREA (SQ. FT)	SIZE (INCHES)	CONN. D.O.T. #	POSTS	ALUM. THK.
4.00	24X24	51-6788	1	.080

51-6705 DIESEL →
51-6706 FOOD →
51-6708 GAS →
51-6709 LODGING →

VARIABLE ARROW DIRECTION

AREA (SQ. FT)	SIZE (INCHES)	CONN. D.O.T. #	POSTS	ALUM. THK.
2.25	36X9		2	.080

51-5405 STATE POLICE →
51-6714 CAMPING →
51-6960 INFO →

VARIABLE ARROW DIRECTION

AREA (SQ. FT)	SIZE (INCHES)	CONN. D.O.T. #	POSTS	ALUM. THK.
2.25	36X9		2	.080

D10 - SERIES

D10-4

NORTH 95 MILE 000

CARDINAL DIRECTION.
SHIELD AND NUMERALS ARE VARIABLE

AREA (SQ. FT)	SIZE (INCHES)	CONN. D.O.T. #	POSTS	ALUM. THK.
6.75	18X54	51-5307	1	.080

RECREATIONAL RS- SERIES

RS-054

AREA (SQ. FT)	SIZE (INCHES)	CONN. D.O.T. #	POSTS	ALUM. THK.
4.00	24X24	51-6873	1	.080

RS-117

AREA (SQ. FT)	SIZE (INCHES)	CONN. D.O.T. #	POSTS	ALUM. THK.
4.00	24X24	51-7872	1	.080

51-2705 51-2706 L or R

AREA (SQ. FT)	SIZE (INCHES)	CONN. D.O.T. #	POSTS	ALUM. THK.
2.19	21X15	51-2705		.080
2.19	21X15	51-2706		.080

E5 - SERIES

E5-1a

EXIT ↗

FOR USE AT "NO NUMBERED" EXITS

AREA (SQ. FT)	SIZE (INCHES)	CONN. D.O.T. #	POSTS	ALUM. THK.
30.00	72X60	51-6150	2	.125

E5-1a

EXIT ↖ 00 — 51-6124
EXIT 00 ↗ — 51-6125

AREA (SQ. FT)	SIZE (INCHES)	CONN. D.O.T. #	POSTS	ALUM. THK.
32.50	78X60		2	.125

E5-1a

EXIT ↖ 00 B — 51-6126
EXIT 00 B ↗ — 51-6127

AREA (SQ. FT)	SIZE (INCHES)	CONN. D.O.T. #	POSTS	ALUM. THK.
45.00	108X60		2	.125

E5-1a

EXIT ↖ 00 A-B — 51-6128
EXIT 00 A-B ↗ — 51-6129

AREA (SQ. FT)	SIZE (INCHES)	CONN. D.O.T. #	POSTS	ALUM. THK.
57.50	138X60		2	.125

I - SERIES

I-3

(Variable) River

VARIABLE: RIVER, BROOK, CREEK

AREA (SQ. FT)	SIZE (INCHES)	CONN. D.O.T. #	POSTS	ALUM. THK.
1.50	18X12	51-2009	1	.080
4.50	36X18	51-2007	2	.080
12.00	48X36	51-2051	2	.100

(Town Name)
(INCORPORATED OR SETTLED) (DATE)
TOWN LINE

VARIABLE: TOWN / CITY

AREA (SQ. FT)	SIZE (INCHES)	CONN. D.O.T. #	POSTS	ALUM. THK.
7.50	40X27	51-2020	2	.080

I-7

AREA (SQ. FT)	SIZE (INCHES)	CONN. D.O.T. #	POSTS	ALUM. THK.
4.00	24X24	51-1448	1	.080
6.25	30X30	51-1445	1	.080

PARKING AREA PATROLLED

LEGEND - BLACK
BACKGROUND - WHITE

AREA (SQ. FT)	SIZE (INCHES)	CONN. D.O.T. #	POSTS	ALUM. THK.
7.50	36X30	51-5937	2	.080

INCIDENT MANAGEMENT

N 0 .0 — N 0 0 .0 — N 0 0 0 .0

CARDINAL DIRECTION VARIABLE - N, S, E, W

AREA (SQ. FT)	SIZE (INCHES)	CONN. D.O.T. #	POSTS	ALUM. THK.
3.00	12X36	51-5103	1	.080
4.00	12X48	51-5104	1	.080
5.00	12X60	51-5105	1	.080

SYMBOL - WHITE
BACKGROUND - BLUE

AREA (SQ. FT)	SIZE (INCHES)	CONN. D.O.T. #	POSTS	ALUM. THK.
3.00	18X24	51-5943	1	.080

51-6504 Variable
51-6505 Variable Variable

TO BE SUBMOUNTED W/ 51-5943
LEGEND - WHITE
BACKGROUND - BLUE

AREA (SQ. FT)	SIZE (INCHES)	CONN. D.O.T. #	POSTS	ALUM. THK.
0.75	18X6	51-6504		.080
1.50	18X12	51-6505		.080

M1 - SERIES

M1-1

INTERSTATE CONNECTICUT 00 — 51-6662, 51-6666 VARIABLE: 1 or 2 DIGITS
INTERSTATE CONNECTICUT 000 — 51-6663, 51-6667 VARIABLE: 3 DIGITS

LEGEND - WHITE
BACKGROUND - RED & BLUE

AREA (SQ. FT)	SIZE (INCHES)	CONN. D.O.T. #	POSTS	ALUM. THK.
3.20	24X24	51-6662	1	.080
3.99	30X24	51-6663	1	.080
7.20	36X36	51-6666	2	.080
8.99	45X36	51-6667	2	.100

M1-4

00 — 51-6615, 51-6635 VARIABLE: 1 or 2 DIGITS
000 — 51-6644, 51-6645 VARIABLE: 3 DIGITS

LEGEND - BLACK
BACKGROUND - WHITE

AREA (SQ. FT)	SIZE (INCHES)	CONN. D.O.T. #	POSTS	ALUM. THK.
4.00	24X24	51-6615	1	.080
5.00	30X24	51-6644	1	.080
9.00	36X36	51-6635	2	.080
11.25	45X36	51-6645	2	.100

M1-5

00 — 51-6616, 51-6636 VARIABLE: 1 or 2 DIGITS
000 — 51-6647, 51-6646 VARIABLE: 3 DIGITS

LEGEND - BLACK
BACKGROUND - WHITE

AREA (SQ. FT)	SIZE (INCHES)	CONN. D.O.T. #	POSTS	ALUM. THK.
4.00	24X24	51-6616	1	.080
5.00	30X24	51-6647	1	.080
9.00	36X36	51-6636	2	.080
11.25	45X36	51-6646	2	.100

M2 - SERIES

M2-1

JCT

AREA (SQ. FT)	SIZE (INCHES)	CONN. D.O.T. #	COLOR	ALUM. THK.
2.19	21X15	51-6640	(1)	.080
2.19	21X15	51-6610	(2)	.080

M3 - SERIES

M3-1

NORTH

AREA (SQ. FT)	SIZE (INCHES)	CONN. D.O.T. #	COLOR	ALUM. THK.
2.00	24X12	51-6651	(1)	.080
2.00	24X12	51-6611	(2)	.080
4.50	36X18	51-6655	(1)	.080
4.50	36X18	51-6625	(2)	.080

M3-4

WEST

AREA (SQ. FT)	SIZE (INCHES)	CONN. D.O.T. #	COLOR	ALUM. THK.
2.00	24X12	51-6654	(1)	.080
2.00	24X12	51-6614	(2)	.080
4.50	36X18	51-6658	(1)	.080
4.50	36X18	51-6628	(2)	.080

M3-2

EAST

AREA (SQ. FT)	SIZE (INCHES)	CONN. D.O.T. #	COLOR	ALUM. THK.
2.00	24X12	51-6652	(1)	.080
2.00	24X12	51-6612	(2)	.080
4.50	36X18	51-6656	(1)	.080
4.50	36X18	51-6626	(2)	.080

M3-3

SOUTH

AREA (SQ. FT)	SIZE (INCHES)	CONN. D.O.T. #	COLOR	ALUM. THK.
2.00	24X12	51-6653	(1)	.080
2.00	24X12	51-6613	(2)	.080
4.50	36X18	51-6657	(1)	.080
4.50	36X18	51-6627	(2)	.080

M4 - SERIES

M4-5

TO

AREA (SQ. FT)	SIZE (INCHES)	CONN. D.O.T. #	COLOR	ALUM. THK.
2.00	24X12	51-6650	(1)	.080
2.00	24X12	51-6620	(2)	.080

M5 - SERIES

M5-1

51-2690 51-2630 — 51-2691 51-2631

AREA (SQ. FT)	SIZE (INCHES)	CONN. D.O.T. #	COLOR	ALUM. THK.
2.19	21X15	51-2690	(1)	.080
2.19	21X15	51-2691	(1)	.080
2.19	21X15	51-2630	(2)	.080
2.19	21X15	51-2631	(2)	.080

M5-2

51-2692 51-2632 — 51-2693 51-2633

AREA (SQ. FT)	SIZE (INCHES)	CONN. D.O.T. #	COLOR	ALUM. THK.
2.19	21X15	51-2692	(1)	.080
2.19	21X15	51-2693	(1)	.080
2.19	21X15	51-2632	(2)	.080
2.19	21X15	51-2633	(2)	.080

M6 - SERIES

M6-1

L or R

AREA (SQ. FT)	SIZE (INCHES)	CONN. D.O.T. #	COLOR	ALUM. THK.
2.19	21X15	51-2686	(1)	.080
2.19	21X15	51-2626	(2)	.080

M6-4

AREA (SQ. FT)	SIZE (INCHES)	CONN. D.O.T. #	COLOR	ALUM. THK.
2.19	21X15	51-2697	(1)	.080
2.19	21X15	51-2627	(2)	.080

M6-2

51-2688 51-2628 — 51-2689 51-2629 51-2609

AREA (SQ. FT)	SIZE (INCHES)	CONN. D.O.T. #	COLOR	ALUM. THK.
2.19	21X15	51-2688	(1)	.080
2.19	21X15	51-2689	(1)	.080
2.19	21X15	51-2628	(2)	.080
2.19	21X15	51-2629	(2)	.080
4.38	30X21	51-2609	(2)	.080

M6-3

AREA (SQ. FT)	SIZE (INCHES)	CONN. D.O.T. #	COLOR	ALUM. THK.
2.19	21X15	51-2685	(1)	.080
2.19	21X15	51-2625	(2)	.080

NOTES:

1. FOR SPECIFIC SIGN DESIGN CONTACT CONN. D.O.T., DIVISION OF TRAFFIC ENGINEERING. FOR BOLT HOLE PATTERN REFER TO FHWA PUBLICATION "STANDARD HIGHWAY SIGNS". SIGNS OF DIFFERENT DIMENSIONS TO BE ERECTED ON THE SAME POSTS, OR SPAN/MAST ARM MOUNTED, MAY REQUIRE SPECIAL BOLT HOLE PATTERNS.
2. POSTS - SEE STANDARD SHEET TR-1208_02 - "METAL SIGN POSTS AND SIGN MOUNTING DETAILS."
3. POSTS SHALL BE 4 LBS./FT.
4. SIGNS SHALL BE FABRICATED OF ONE CONTINUOUS PIECE OF SHEET ALUMINUM. SPLICING OF SHEET ALUMINUM WILL NOT BE ACCEPTED.

COLORS:

D - SERIES
- D1, 2, 3, 4, 10 BACKGROUND-GREEN, LEGEND-WHITE
- D7, RS BACKGROUND-BROWN, LEGEND-WHITE
- D9 BACKGROUND-BLUE, LEGEND-WHITE
- ALL OTHER D-SERIES AS NOTED

E - SERIES
- BACKGROUND-GREEN, LEGEND-WHITE

I - SERIES
- BACKGROUND-GREEN, LEGEND-WHITE (EXCEPT AS NOTED)

M2 - M6 SERIES
- (1) BACKGROUND-BLUE, LEGEND-WHITE
- (2) BACKGROUND-WHITE, LEGEND-BLACK

ALL COLORS SHALL BE TYPE IX RETROREFLECTIVE WITH THE EXCEPTION OF BROWN WHICH SHALL BE TYPE IV RETROREFLECTIVE AND BLACK WHICH SHALL BE OPAQUE.

REV.	DATE	REVISION DESCRIPTION	SHEET NO.

THE INFORMATION, INCLUDING ESTIMATED QUANTITIES OF WORK, SHOWN ON THESE SHEETS IS BASED ON LIMITED INVESTIGATIONS BY THE STATE AND IS IN NO WAY WARRANTED TO INDICATE THE CONDITIONS OF ACTUAL QUANTITIES OF WORK WHICH WILL BE REQUIRED.

Plotted Date: 1/21/2019

DESIGNER/DRAFTER: D. BARBER
CHECKED BY: K. ELDER
SCALE AS NOTED

STATE OF CONNECTICUT
DEPARTMENT OF TRANSPORTATION

Filename: ...\03.06_Sign Face sheet Aluminum.dgn

SIGNATURE/BLOCK:

WMC Consulting Engineers
87 Holmes Road
Newington, CT 06111

PROJECT TITLE: REHABILITATION OF BRIDGE NO. 06728, ROUTE 9 OVER POLE BRIDGE BROOK

TOWN: HADDAM

DRAWING TITLE: SIGN FACE SHEET ALUMINUM
D, RS, E, I & M SERIES TYPICAL SIGN DETAILS

PROJECT NO. 60-158
DRAWING NO. TR-GS_03
SHEET NO. 03.06