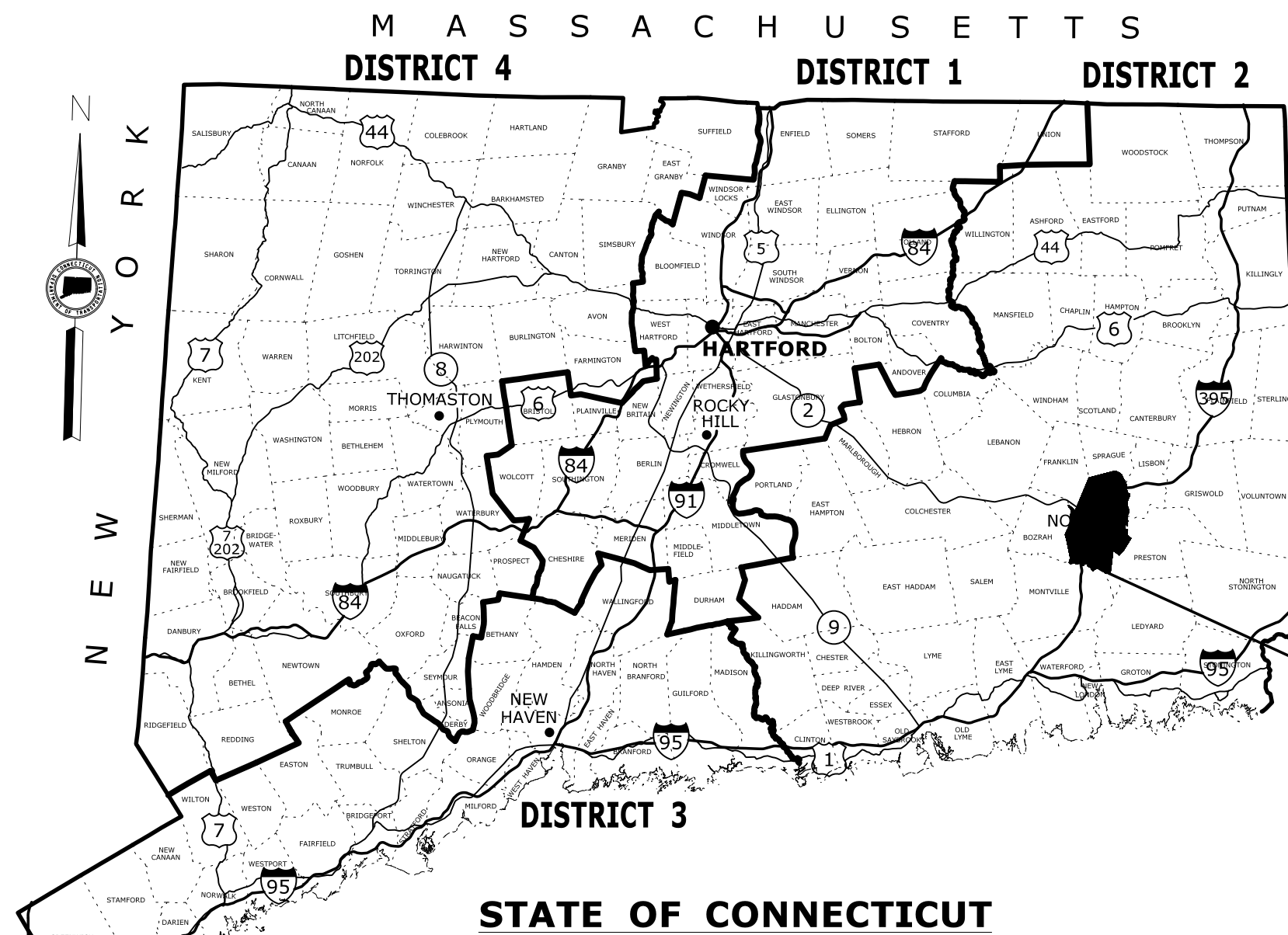


CITY OF NORWICH

Plans For

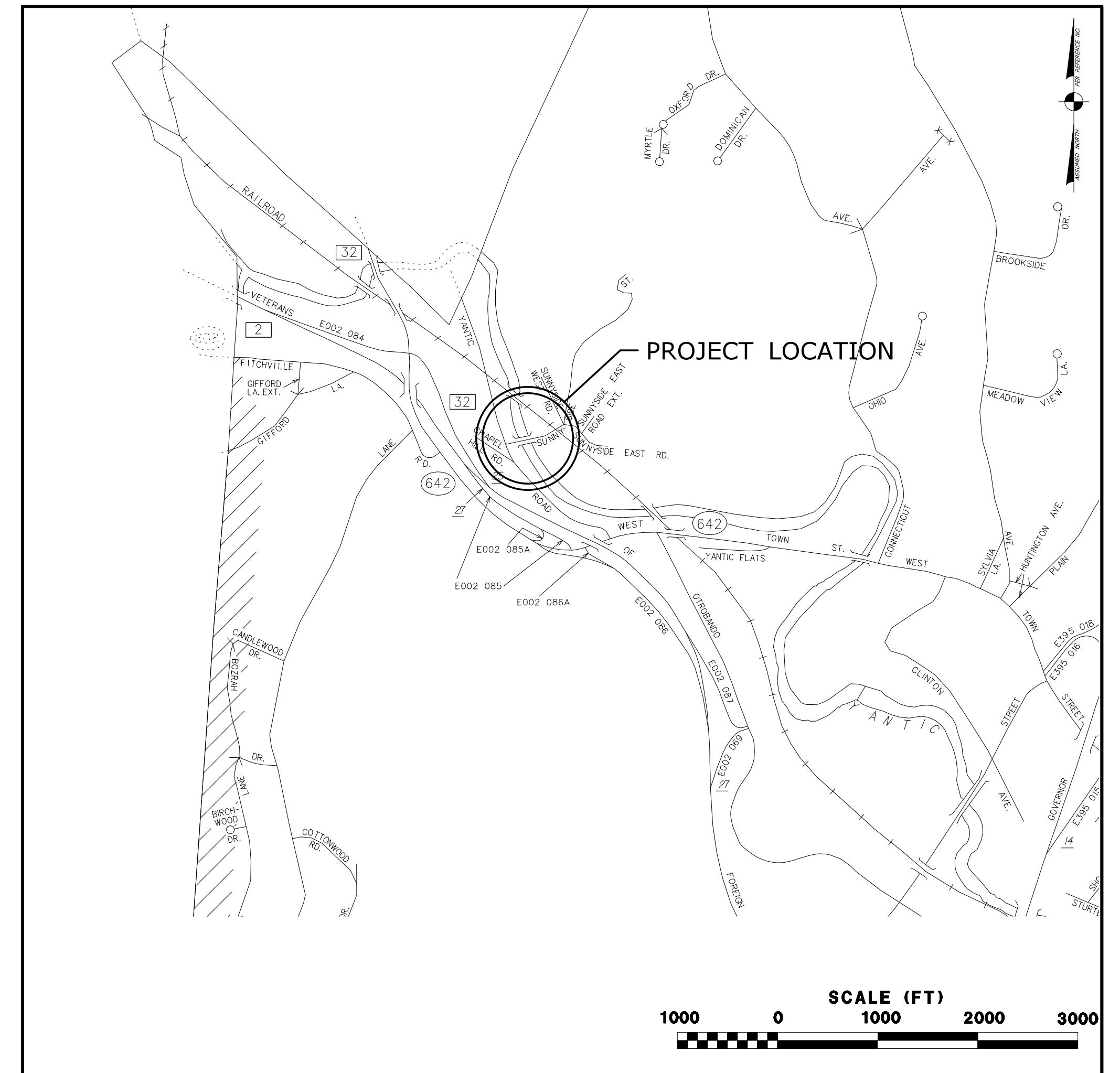
REHABILITATION OF BR. #04746 SUNNYSIDE STREET OVER YANTIC RIVER

City of
NORWICH



PROJECT LOCATION

ROAD	MAINTENANCE RESPONSIBILITY	LENGTH
SUNNYSIDE ST	CITY OF NORWICH	195.5 FEET



LOCATION PLAN

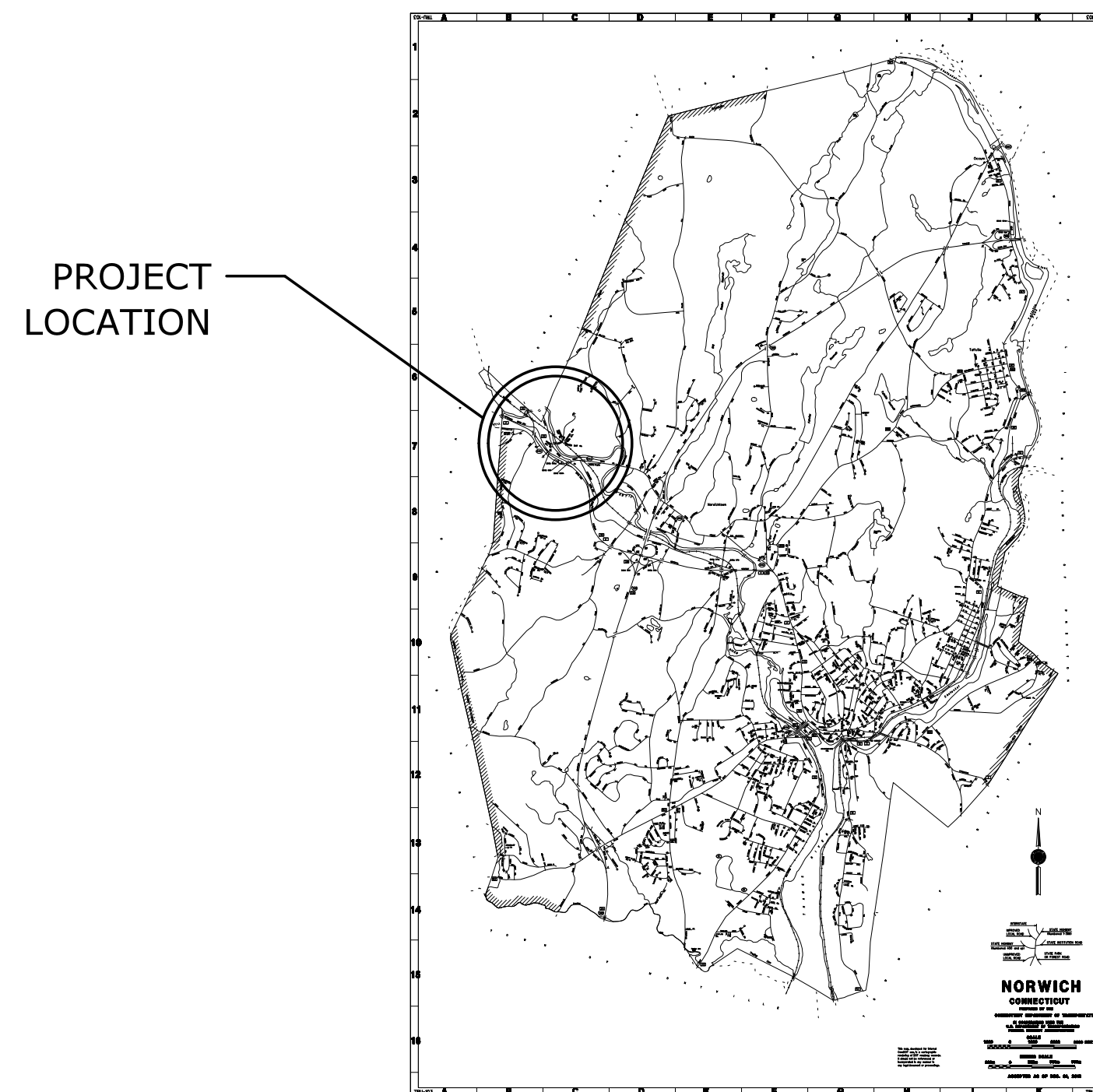
GENERAL NOTES:

- FEDERAL AID PROJECT NO. TBD
- CONSTRUCTION SPECIFICATIONS:
Connecticut Department of Transportation, Standard Specifications for Roads, Bridges, Facilities and Incidental Construction, Form 817, dated 2016; Supplemental Specifications, dated January 2018; and Special Provisions
- 400 FOOT GRID BASED ON CONNECTICUT COORDINATE SYSTEM SYSTEM N.A.D. 1983
- VERTICAL DATUM BASED ON NAVD OF 1988

DISCLAIMER

IT IS THE RESPONSIBILITY OF EACH BIDDER AND ALL OTHER INTERESTED PARTIES TO OBTAIN ALL BIDDING RELATED INFORMATION AND DOCUMENTS FROM OFFICAL SOURCES WITHIN THE DEPARTMENT.

PERSONS AND/OR ENTITIES WHICH REPRODUCE AND/OR MAKE SUCH INFORMATION AVAILABLE BY ANY MEANS ARE NOT AUTHORIZED BY THE CITY OF NORWICH TO DO SO AND MAY BE LIABLE FOR CLAIMS RESULTING FROM THE DISSEMINATION OF UNOFFICAL, INCOMPLETE AND/OR INACCURATE INFORMATION.



PROJECT LOCATION

CITY OF NORWICH

LIST OF SUBSETS		
SUBSET NO.	SUBSET TITLE	*SUBSET SHEET COUNT
01	GENERAL	2
02	REVISIONS	1
03	HIGHWAY	15
04	STRUCTURE	17
	HIGHWAY STANDARD SHEETS	4
	TRAFFIC STANDARD SHEETS	7

*THE INITIAL SUBSET SHEET COUNT DOES NOT INCLUDE ADDENDUMS AND CHANGE ORDERS

LIST OF DRAWINGS SUBSET 01 - GENERAL	
DRAWING TITLE	DRAWING NO.
TITLE SHEET	G-01
DETAILED ESTIMATE SHEET	G-02

STANDARD CONVENTIONS			
North Arrow W/No. Coord.	Grid Arrow	Chain Link Fence	Riprap
Edge Of Road	Limit Of Marsh	Rustic Fence	Hedge Row
Concrete Pavement	Stone Wall	Pipe Fence	Tree Line
Dirt Road	Ledge Outcrop	Board Fence	Shrub
B.C.L.C.	Inland Wetland Limits	Water Edge	Evergreen Tree
Granite Curb	STATE LINE	Stream	Deciduous Tree
Guide Rail	Power Line	Ditch	Retaining Wall
Concrete Median Barrier	Swamp	TOWN LINE	Highway Line
Bit. Walk	Building	Transmission Tower	Street Line
Conc. Sidewalk			Property Line
Railroad Tracks			Lot Line
			Easement Line

DESIGNED BY:
ALFRED BENESECH & CO.

Plans For

REHABILITATION OF BR. #04746 SUNNYSIDE STREET OVER YANTIC RIVER

City of
NORWICH

STATE PROJECT NO. **0103-0261**

DRAWING NO. **G-01**
SHEET NO. **1.01**

HIGHWAY AND TRAFFIC ITEMS

ITEM NUMBER	ITEM	0101099A	0201001	0202000	0211000	0213100	0219001	0406170	0406171	0406275A	0728030A	0735009	0822001	0822002	0910090A	0910091A	0910092A	0913835A	0921039	0969062A	0970007	0971001A	0971004	0975004	0976002	0978003	0980001	1002110A	1003593A	1017030A	1131002	1208931A	1208932A	1210101	1210102	1210105	1220027
UNIT	EA.	L.S.	C.Y.	S.Y.	C.Y.	L.F.	TON	TON	S.Y.	C.F.	S.Y.	L.F.	L.F.	L.F.	EA.	E.A.	L.F.	E.A.	MO.	HR.	L.S.	L.S.	L.S.	DAY	EA.	L.S.	EA.	EA.	DAY	S.F.	S.F.	L.F.	L.F.	S.F.	S.F.		
BRIDGE #04746	1	L.S.	5	56	3	570	21	29	220	751	115	210	420	50	2	2	26	2	11	900	L.S.	L.S.	L.S.	360	6	L.S.	3	3	3	120	15	15	650	205	16	130	
SUBTOTAL	1	L.S.	5	56	3	570	21	29	220	751	115	210	420	50	2	2	26	2	11	900	L.S.	L.S.	L.S.	360	6	L.S.	3	3	3	120	15	15	650	205	16	130	
UNASSIGNED																																					
TOTAL	1	L.S.	5	56	3	570	21	29	220	751	115	210	420	50	2	2	26	2	11	900	L.S.	L.S.	L.S.	360	6	L.S.	3	3	3	120	15	15	650	205	16	130	

STRUCTURE ITEMS

ITEM NUMBER	ITEM	0100240A	0202000	0202911A	0203000	0213100	0216000	0406171	0406173	0406236	0406303A	0506015A	0601000	0601107A	0601248A	0602000	0602006	0602911A	0603512A	0605003A	0609030A	0653001	0703011	0703022A	0707009A	0708001	0716000A	0717000A	0728032A	0755009	0755014	0813001	0921001A	0923012A	0974001	1507000A
UNIT	S.Y.	C.Y.	L.S.	C.Y.	C.Y.	C.Y.	TON	TON	GAL	L.F.	C.F.	C.Y.	C.Y.	C.Y.	LB.	LB.	EA.	L.F.	S.F.	L.F.	EA.	C.Y.	C.Y.	S.Y.	S.Y.	S.F.	S.F.	C.Y.	S.F.	S.F.	L.S.	C.Y.	L.S.			
BRIDGE #04746	45	140	L.S.	58	65	50	32	16	30	27	930	36	18	36	2715	1170	8	180	450	1850	4	10	110	280	30	825	745	12	25	25	180	580	L.S.	68	L.S.	
SUBTOTAL	45	140	L.S.	58	65	50	32	16	30	27	930	36	18	36	2715	1170	8	180	450	1850	4	10	110	280	30	825	745	12	25	25	180	580	L.S.	68	L.S.	
UNASSIGNED																																				
TOTAL	45	140	L.S.	58	65	50	32	16	30	27	930	36	18	36	2715	1170	8	180	450	1850	4	10	110	280	30	825	745	12	25	25	180	580	L.S.	68	L.S.	

REV. DATE	REVISION DESCRIPTION	SHEET NO.	Plotted Date: 11/29/2018	DESIGNER/DRAFTER: S. LACHCIK CHECKED BY: R. MEARS		SIGNATURE/BLOCK: Alfred Benesch & Company 90 National Drive Glastonbury, CT	PROJECT TITLE: REHABILITATION OF BR. #04746 SUNNYSIDE STREET OVER YANTIC RIVER	CITY: NORWICH DRAWING TITLE: DETAILED ESTIMATE SHEET	PROJECT NO. 103-261 DRAWING NO. G-02 SHEET NO.
-----------	----------------------	-----------	--------------------------	--	--	--	--	--	--