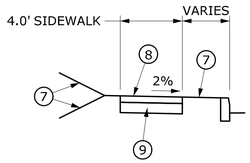

STA. 11+86 TO STA. 12+37+/-
STA. 16+80+/- TO STA. 18+15
STRAWBERRY HILL AVENUE

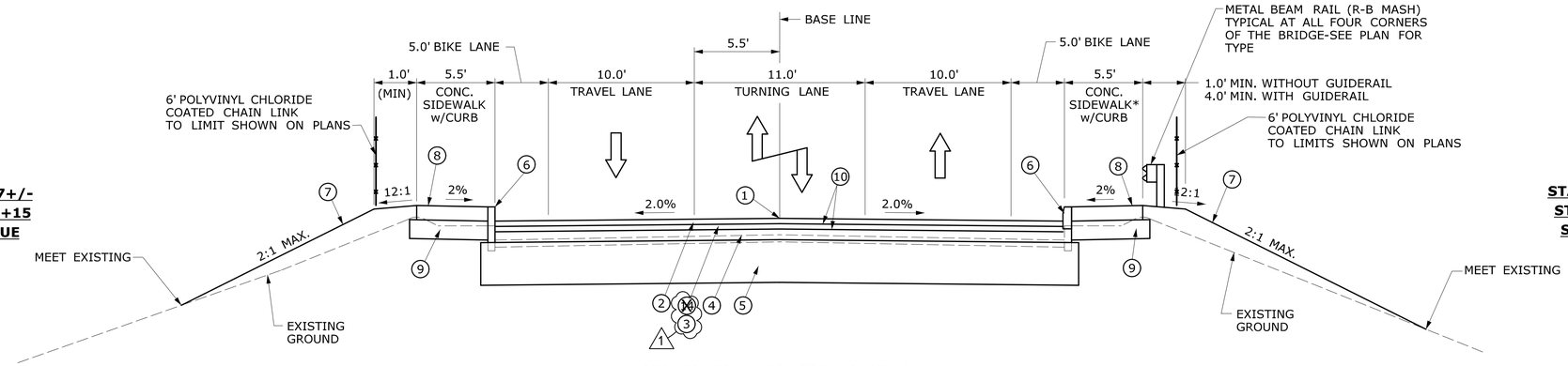

STA. 13+70+/- TO STA. 16+15+/-

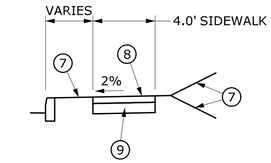

STA. 11+86 TO STA. 13+00+/-
STA. 16+31.5 TO STA. 18+15
STRAWBERRY HILL AVENUE

STRAWBERRY HILL AVENUE TYPICAL SECTION

NOT TO SCALE

* VARIES 5.5' TO 10' FROM STA. 16+13.5 TO STA. 16+81.5

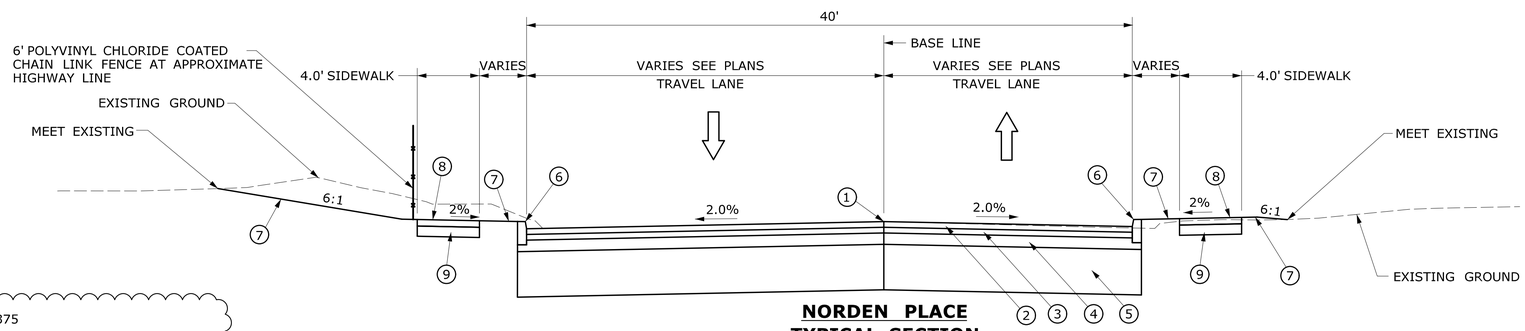

NORDEN PLACE TYPICAL SECTION

NOT TO SCALE

LEGEND

1. POINT OF APPLICATION OF GRADE
2. 1.5" HMA S0.375 LEVEL 2
3. ~~1.5"~~ 2" HMA S0.5 LEVEL 2 (1)
4. 3" HMA S1.0 TRAFFIC LEVEL 2 (PLACE IN ONE (1) LIFT)
5. 12" PROCESSED AGGREGATE
6. 5" GRANITE STONE CURBING
7. TURF ESTABLISHMENT AND 4" TOPSOIL
8. CONCRETE SIDEWALK
9. 8" GRANULAR FILL
10. MATERIAL FOR TACK COAT
11. 2" HMA S0.5
12. 4" GRANULAR FILL
13. BITUMINOUS CONCRETE CURBING
14. 2" HMA S0.375 LEVEL 2

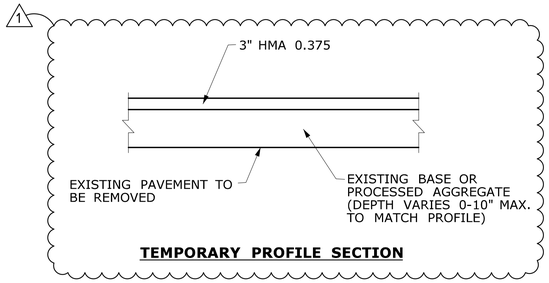

TEMPORARY PROFILE SECTION

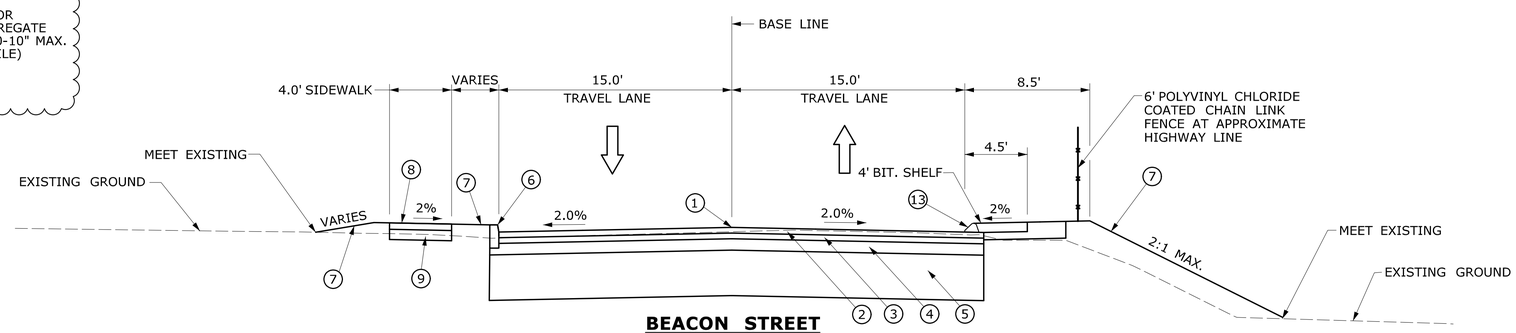

BEACON STREET TYPICAL SECTION

NOT TO SCALE

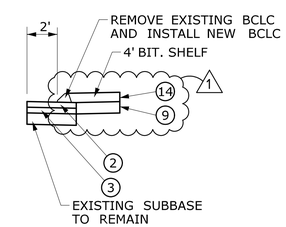

STA. 28+50 TO 30+75 RT
BEACON STREET

DESIGNED BY:

AECOM
AECOM
500 ENTERPRISE DRIVE
ROCKY HILL, CT 06067

STATE OF CONNECTICUT JOHN T. HAPKIEWICZ 22 LICENSED PROFESSIONAL ENGINEER

John Hapkiewicz
2019.01.11
09:39:17 -
05'00'

ADDENDUM NO. 1

REV.	DATE	REVISION DESCRIPTION	SHEET NO.
1	12/21/18	REVISED LEGEND, ADDED SECTION	03.03.A1

THE INFORMATION, INCLUDING ESTIMATED QUANTITIES OF WORK, SHOWN ON THESE SHEETS IS BASED ON LIMITED INVESTIGATIONS BY THE STATE AND IS IN NO WAY WARRANTED TO INDICATE THE CONDITIONS OF ACTUAL QUANTITIES OF WORK WHICH WILL BE REQUIRED.

Plotted Date: 1/9/2019

DESIGNER/DRAFTER: S. HARLEY
CHECKED BY: J. KEEFE
SCALE AS NOTED

STATE OF CONNECTICUT
DEPARTMENT OF TRANSPORTATION

Filename: ...\HW_MSH_102_363_TYP-01-A1.dgn

SIGNATURE/BLOCK:
AECOM
500 ENTERPRISE DRIVE
ROCKY HILL, CT 06067

PROJECT TITLE:
REHABILITATION OF BRIDGE 00061 STRAWBERRY HILL AVENUE OVER I-95

TOWN: **NORWALK**

DRAWING TITLE: **TYPICAL SECTIONS**

PROJECT NO. **102-363**
DRAWING NO. **TYP-01**
SHEET NO. **03.03.A1**

1/9/2019
P:\Projects\Combat\36937900\500 CADD-GIS-Graphics\510 CADD\510.03 Highways\MSta Contract Sheet Files\HW_MSH_102_363_TYP-01-A1.dgn

Border Version: 11/14/08

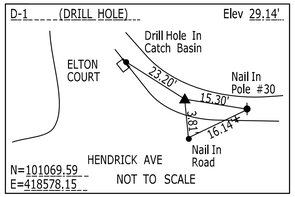

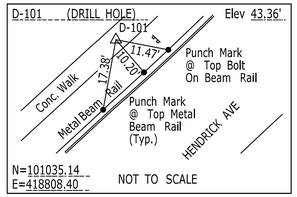

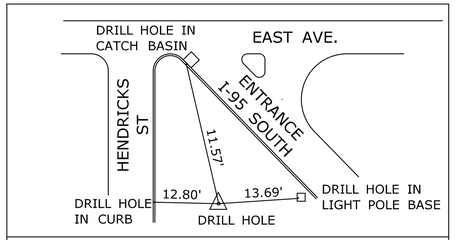

DTC-103
N 101138.8526
E 418870.3761

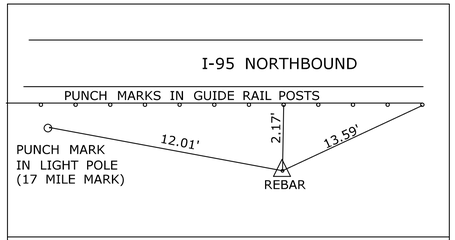

DTC-107
N 102457.7816
E 422906.1934

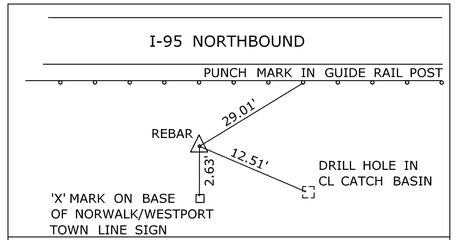

DTC-111
N 104414.0250
E 425935.7248

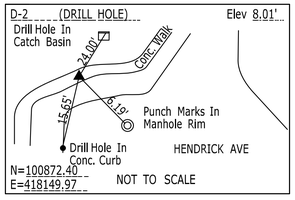

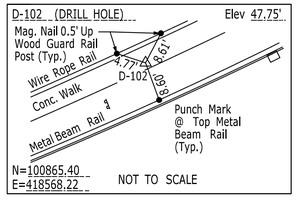

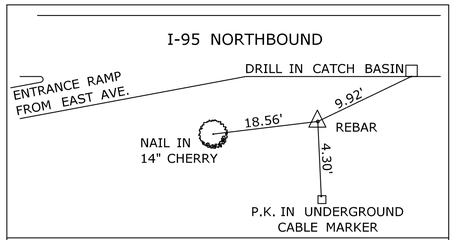

DTC-104
N 101231.1026
E 419804.0974

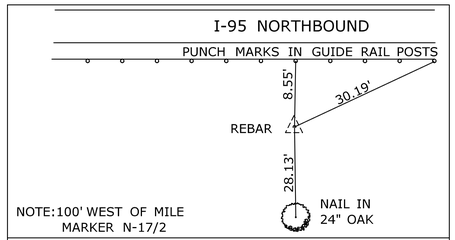

DTC-108
N 102854.7659
E 423680.9831

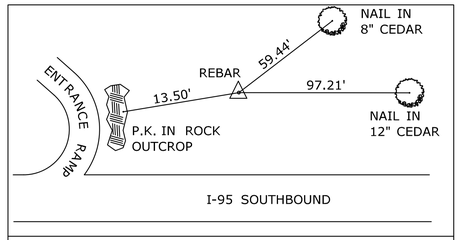

DTC-113
N 105258.428
E 427387.236

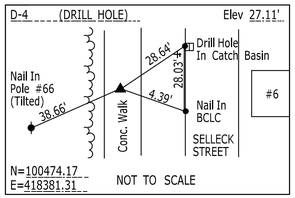

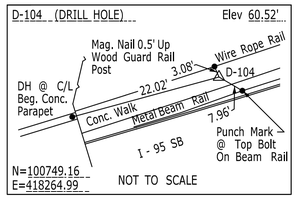

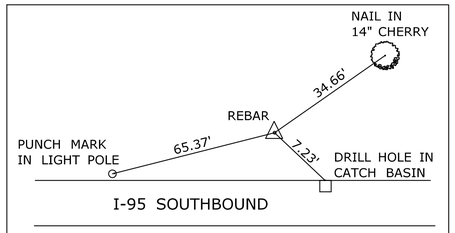

DTC-105
N 101902.4844
E 420916.7331

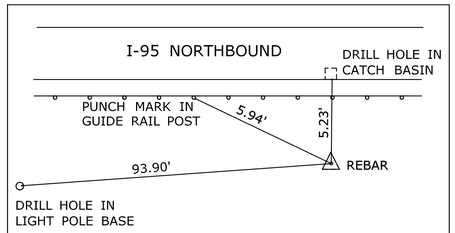

DTC-109
N 103405.8735
E 424470.2219

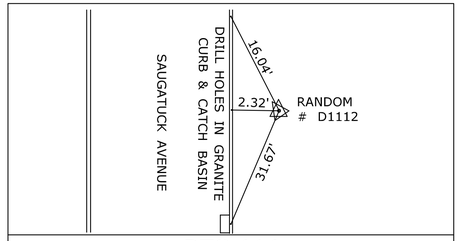

DTC-114
N 104859.35
E 427882.64

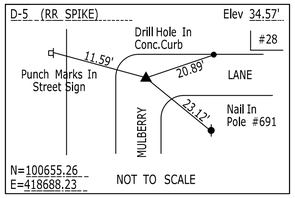

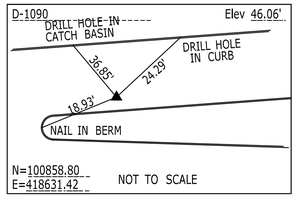

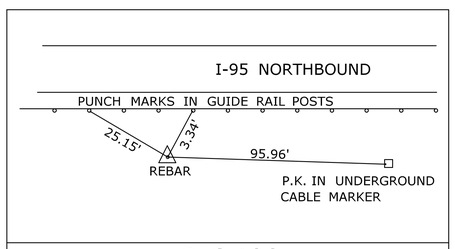

DTC-106
N 102160.6181
E 422085.2563

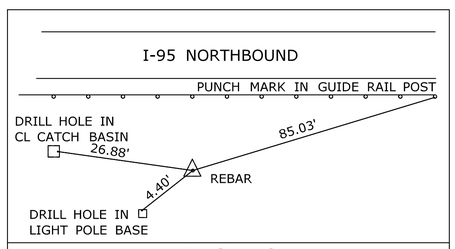

DTC-110
N 103894.2784
E 425167.4419

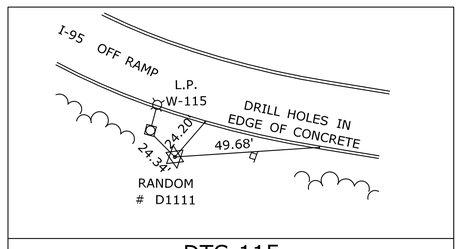

DTC-115
N 104713.83
E 427529.70

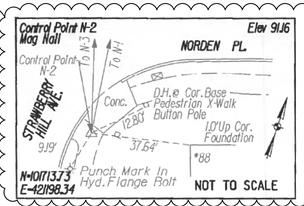

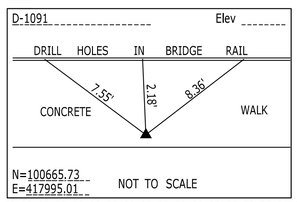

1

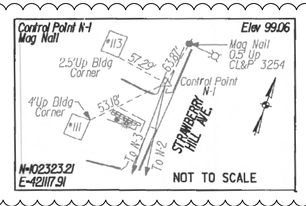

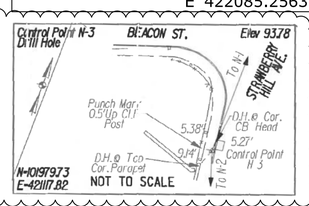

NOTE: REFER TO ROADWAY PLANS FOR CONTROL POINT LOCATIONS.

ADDENDUM NO. 1

REV.	DATE	REVISION DESCRIPTION	SHEET NO.
1	12/21/18	ADDED CONTROL POINTS	03.04.A1

THE INFORMATION, INCLUDING ESTIMATED QUANTITIES OF WORK, SHOWN ON THESE SHEETS IS BASED ON LIMITED INVESTIGATIONS BY THE STATE AND IS IN NO WAY WARRANTED TO INDICATE THE CONDITIONS OF ACTUAL QUANTITIES OF WORK WHICH WILL BE REQUIRED.

Plotted Date: 1/10/2019

DESIGNER/DRAFTER: S. HARLEY
CHECKED BY: J. KEEFE
NOT TO SCALE

STATE OF CONNECTICUT
DEPARTMENT OF TRANSPORTATION

Filename: ...\HW_MSH_102_363_SCP-01-A1.DGN

SIGNATURE/BLOCK:
AECOM
500 ENTERPRISE DRIVE
ROCKY HILL, CT 06067

PROJECT TITLE:
REHABILITATION OF BRIDGE 00061 STRAWBERRY HILL AVENUE OVER I-95

TOWN: **NORWALK**

DRAWING TITLE: **SURVEY CONTROL PLAN**

PROJECT NO. **102-363**
DRAWING NO. **SCP-01**
SHEET NO. **03.04.A1**

1/10/2019
P:\Projects\Conn\Dot\38937900\500 CADD-GIS-Graphics\510 CADD\510.03 Highways\MSHs Contract Sheet Files\HW MSH 102 363 SCP-01-A1.DGN

Border Version: 11/14/08

C-5		
△	30° -26'-02"	
T (FT.)	136.01	
L (FT.)	265.59	
R (FT.)	500.00	
D	11° -27'-33"	
P.C.	N	101345.533
	E	421150.886
P.I.	N	101470.567
	E	421204.404
P.T.	N	101605.482
	E	421187.212

C-6		
△	9° -20'-44"	
T (FT.)	62.44	
L (FT.)	124.61	
R (FT.)	763.94	
D	7° -30'-00"	
P.C.	N	102004.023
	E	421136.427
P.I.	N	102065.963
	E	421128.534
P.T.	N	102128.364
	E	421130.804

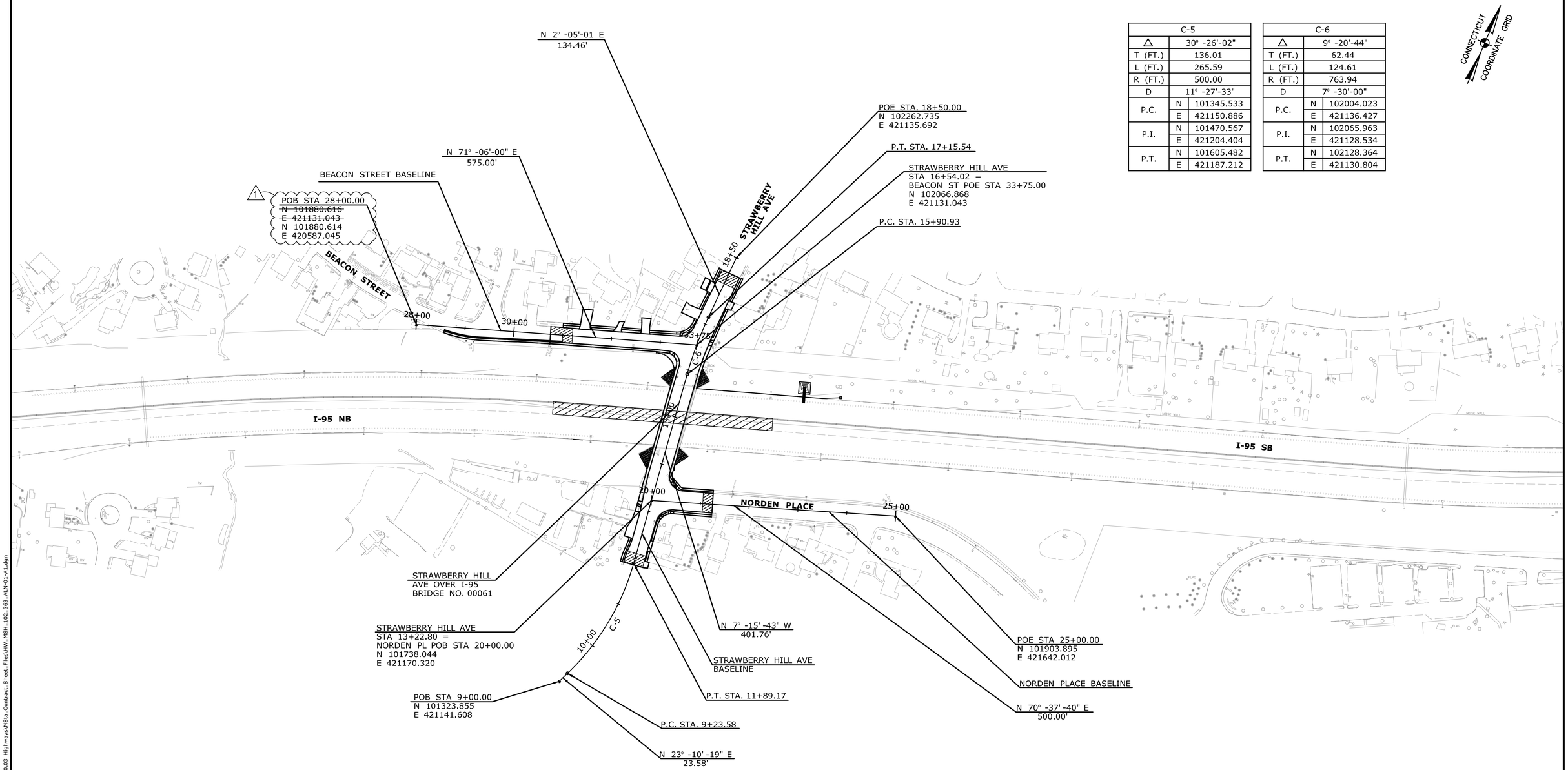

ADDENDUM NO. 1

REV.	DATE	REVISION DESCRIPTION	SHEET NO.
1	12/21/18	REVISED COORDINATES	03.05.A1

THE INFORMATION, INCLUDING ESTIMATED QUANTITIES OF WORK, SHOWN ON THESE SHEETS IS BASED ON LIMITED INVESTIGATIONS BY THE STATE AND IS IN NO WAY WARRANTED TO INDICATE THE CONDITIONS OF ACTUAL QUANTITIES OF WORK WHICH WILL BE REQUIRED.

Plotted Date: 1/10/2019

DESIGNER/DRAFTER: S. HARLEY
CHECKED BY: J. KEEFE
SCALE IN FEET 0 100 200
SCALE 1"=100'

STATE OF CONNECTICUT
DEPARTMENT OF TRANSPORTATION

Filename: ...\HW_MSH_102_363_ALN-01-A1.dgn

SIGNATURE/BLOCK:
AECOM
500 ENTERPRISE DRIVE
ROCKY HILL, CT 06067

PROJECT TITLE:
REHABILITATION OF BRIDGE 00061 STRAWBERRY HILL AVENUE OVER I-95

TOWN: **NORWALK**

DRAWING TITLE: **ALIGNMENT PLAN**

PROJECT NO. **102-363**
DRAWING NO. **ALN-01**
SHEET NO. **03.05.A1**

1/10/2019
P:\Projects\CommDot\36937900\500 CADD-GIS-Graphics\510 CADD\510.03 Highways\MSta Contract Sheet Files\HW_MSH_102_363_ALN-01-A1.dgn

Border Version: 11/14/08

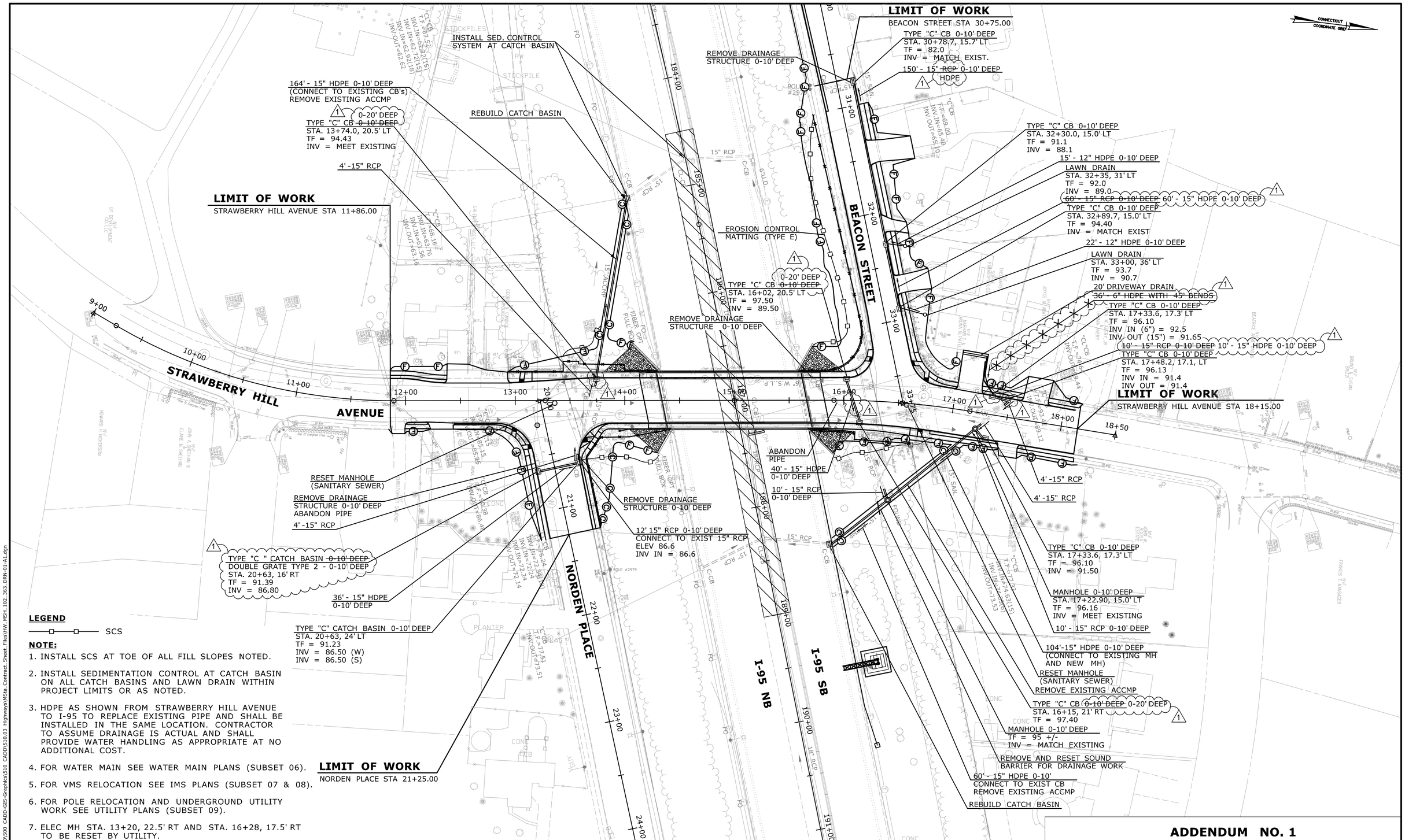

LEGEND

SCS

NOTE:

1. INSTALL SCS AT TOE OF ALL FILL SLOPES NOTED.
2. INSTALL SEDIMENTATION CONTROL AT CATCH BASIN ON ALL CATCH BASINS AND LAWN DRAIN WITHIN PROJECT LIMITS OR AS NOTED.
3. HDPE AS SHOWN FROM STRAWBERRY HILL AVENUE TO I-95 TO REPLACE EXISTING PIPE AND SHALL BE INSTALLED IN THE SAME LOCATION. CONTRACTOR TO ASSUME DRAINAGE IS ACTUAL AND SHALL PROVIDE WATER HANDLING AS APPROPRIATE AT NO ADDITIONAL COST.
4. FOR WATER MAIN SEE WATER MAIN PLANS (SUBSET 06).
5. FOR VMS RELOCATION SEE IMS PLANS (SUBSET 07 & 08).
6. FOR POLE RELOCATION AND UNDERGROUND UTILITY WORK SEE UTILITY PLANS (SUBSET 09).
7. ELEC MH STA. 13+20, 22.5' RT AND STA. 16+28, 17.5' RT TO BE RESET BY UTILITY.

ADDENDUM NO. 1

REV.	DATE	REVISION DESCRIPTION	SHEET NO.
1	12/21/18	REVISED CATCH BASIN TYPES	03.19.A1

Plotted Date: 1/11/2019

DESIGNER/DRAFTER: S. HARLEY
CHECKED BY: J. KEEFE
SCALE IN FEET 0 40 80
SCALE 1"=40'

STATE OF CONNECTICUT
DEPARTMENT OF TRANSPORTATION

Filename: ...\HW_MSH_102_363_DRN-01-A1.dgn

SIGNATURE/BLOCK:
AECOM
500 ENTERPRISE DRIVE
ROCKY HILL, CT 06067

PROJECT TITLE:
REHABILITATION OF BRIDGE 00061 STRAWBERRY HILL AVENUE OVER I-95

TOWN: **NORWALK**

DRAWING TITLE: **DRAINAGE, UTILITY & SED CONTROL PLANS**

PROJECT NO. **102-363**
DRAWING NO. **DRN-01**
SHEET NO. **03.19.A1**

1/11/2019
P:\Projects\CombOct\36937900\500 CADD-GIS-Graphics\510 CADD\510.03 Highways\MSes Contract Sheet Files\HW_MSH_102_363_DRN-01-A1.dgn

Border Version: 11/14/08